

# THE ENCYCLOPÆDIA BRITANNICA

## ELEVENTH EDITION

FIRST	edition, published in three	volumes,	1768—1771.
SECOND	„ „ ten	„	1777—1784.
THIRD	„ „ eighteen	„	1788—1797.
FOURTH	„ „ twenty	„	1801—1810.
FIFTH	„ „ twenty	„	1815—1817.
SIXTH	„ „ twenty	„	1823—1824.
SEVENTH	„ „ twenty-one	„	1830—1842.
EIGHTH	„ „ twenty-two	„	1853—1860.
NINTH	„ „ twenty-five	„	1875—1889.
TENTH	„ ninth edition and eleven supplementary volumes,		1902—1903.
ELEVENTH	„ published in twenty-nine volumes,		1910—1911.

COPYRIGHT  
in all countries subscribing to the  
Bern Convention  
by  
THE CHANCELLOR, MASTERS AND SCHOLARS  
of the  
UNIVERSITY OF CAMBRIDGE

THE  
ENCYCLOPÆDIA BRITANNICA

A  
DICTIONARY

OF  
ARTS, SCIENCES, LITERATURE AND GENERAL  
INFORMATION

ELEVENTH EDITION

VOLUME XIX  
MUN to ODDFELLOWS

New York  
Encyclopædia Britannica, Inc.  
342 Madison Avenue

Copyright, in the United States of America, 1911,  
by  
The Encyclopædia Britannica Company.

INITIALS USED IN VOLUME XIX. TO IDENTIFY INDIVIDUAL  
CONTRIBUTORS,<sup>1</sup> WITH THE HEADINGS OF THE  
ARTICLES IN THIS VOLUME SO SIGNED

<b>A. A. W. H.</b>	AMBROSIUS ARNOLD WILLEM HUBRECHT, LL.D., D.Sc., Ph.D. Professor of Zoology, and Director of the Institute of Zoology in the University of Utrecht. Author of <i>Nematines</i> .	<b>Nemertina</b> ( <i>in part</i> ).
<b>A. Ca.</b>	ARTHUR CAYLEY, LL.D., F.R.S. See the biographical article: CAYLEY, ARTHUR.	<b>Numbers, Partition of</b>
<b>A. E. S.</b>	ARTHUR EVERETT SHIPLEY, M.A., D.Sc., F.R.S. Master of Christ's College, Cambridge. Reader in Zoology, Cambridge University. Joint-editor of the <i>Cambridge Natural History</i> .	<b>Nematoda</b> ( <i>in part</i> ); <b>Nematomorpha</b> ; <b>Nemertina</b> ( <i>in part</i> )
<b>A. F. P.</b>	ALBERT FREDERICK POLLARD, M.A., F.R.HIST.S. Professor of English History in the University of London. Fellow of All Souls' College, Oxford. Assistant Editor of the <i>Dictionary of National Biography</i> , 1893- 1901. Lothian Prizeman, Oxford, 1892; Arnold Prizeman, 1898. Author of <i>England under the Protector Somerset</i> ; <i>Henry VIII.</i> ; <i>Life of Thomas Cranmer</i> ; &c.	<b>Nicholas, Henry</b> ; <b>Northumberland, John Dudley</b> , duke of.
<b>A. Ge.</b>	SIR ARCHIBALD GEIKIE, K.C.B. See the biographical article: GEIKIE, SIR ARCHIBALD.	<b>Murchison</b> .
<b>A. Go.*</b>	REV. ALEXANDER GORDON, M.A. Lecturer in Church History in the University of Manchester.	<b>Mutian</b> ; <b>Myconius, Friedrich</b> ; <b>Myconius, Oswald</b> .
<b>A. Ha.</b>	ADOLF HARNACK, Ph.D. See the biographical article: HARNACK, ADOLF.	<b>Neoplatonism</b> ( <i>in part</i> ).
<b>A. H.-S.</b>	SIR A. HOUTUM-SCHINDLER, C.I.E. General in the Persian Army. Author of <i>Eastern Persian Iraq</i> .	<b>Nishapur</b> .
<b>A. J. G.</b>	REV. ALEXANDER JAMES GRIEVE, M.A., B.D. Professor of New Testament and Church History at the United Independent College, Bradford. Sometime Registrar of Madras University and Member of Mysore Educational Service.	<b>Nestorians</b> ( <i>in part</i> ); <b>Nestorius</b> ( <i>in part</i> ); <b>New Jerusalem Church</b> ; <b>Nicholas of Basel</b> .
<b>A. L.</b>	ANDREW LANG, LL.D. See the biographical article: LANG, ANDREW.	<b>Mythology</b> ; <b>Name</b> ( <i>Local and Personal Names</i> ).
<b>A. LI. D.</b>	ARTHUR LLEWELLYN DAVIES (d. 1907). Trinity College, Cambridge; Barrister-at-Law, Inner Temple. Formerly Assistant Reader in Common Law under the Council of Legal Education.	<b>Negligence</b> .
<b>A. M. Cl.</b>	AGNES MURIEL CLAY (Mrs Edward Wilde). Late Resident Tutor of Lady Margaret Hall, Oxford. Joint-editor of <i>Sources of Roman History</i> , 133-70 B.C.	<b>Municipium</b> .
<b>A. N.</b>	ALFRED NEWTON, F.R.S. See the biographical article: NEWTON, ALFRED.	<b>Nestor</b> ; <b>Nidification</b> ( <i>in part</i> ); <b>Nightingale</b> ; <b>Noddy</b> ; <b>Nutcracker</b> ; <b>Nuthatch</b> ; <b>Ocydrome</b> .
<b>A. P. H.</b>	ALFRED PETER HILLIER, M.D., M.P. President, South African Medical Congress, 1893. Author of <i>South African Studies</i> ; &c. Served in Kafir War, 1878-1879. Partner with Dr L. S. Jameson in medical practice in South Africa till 1896. Member of Reform Committee, Johannesburg, and Political Prisoner at Pretoria, 1895-1896. M.P. for Hitchin division of Herts, 1910.	<b>Natal</b> ( <i>in part</i> ).
<b>A. R. S.</b>	SIR ALEXANDER RUSSELL SIMPSON, M.D., LL.D., D.Sc., F.R.S. (Edin.). Emeritus Professor of Midwifery, Edinburgh University. Dean of the Faculty of Medicine and Professor in the University, 1870-1905.	<b>Obstetrics</b> .
<b>A. S. E.</b>	ARTHUR STANLEY EDDINGTON, M.A., M.Sc., F.R.A.S. Chief Assistant at the Royal Observatory, Greenwich. Fellow of Trinity College, Cambridge.	<b>Nebula</b> .

<sup>1</sup> A complete list, showing all individual contributors appears in the final volume.

- A. S. P.-P.** ANDREW SETH PRINGLE-PATTISON, M.A., LL.D., D.C.L.  
Professor of Logic and Metaphysics in the University of Edinburgh. Gifford Lecturer in the University of Aberdeen, 1911. Fellow of the British Academy. Author of *Man's Place in the Cosmos; The Philosophical Radicals; &c.* } **Mysticism.**
- A. Ts.** ALBERT THOMAS.  
Member of the French Chamber of Deputies. Contributor to Vol. xi. of the *Cambridge Modern History*. Author of *Le second Empire, &c.* } **Napoleon III.**
- A. W. H.\*** ARTHUR WILLIAM HOLLAND.  
Formerly Scholar of St John's College, Oxford. Bacon Scholar of Gray's Inn, 1900. } **Nonjurors.**
- A. W. Hu.** ARTHUR WOLLASTON HUTTON.  
Rector of Bow Church, Chesham, London. Formerly Librarian of the National Liberal Club. Author of *Life of Cardinal Manning*. Editor of *Newman's Lives of the English Saints; &c.* } **Newman, Cardinal.**
- B.** LORD BALCARRES, F.S.A., M.P.  
Trustee of National Portrait Gallery. Hon. Secretary of Society for Protection of Ancient Buildings; Vice-Chairman of National Trust. Junior Lord of the Treasury, 1903-1905. M.P. for Chorley division of Lancs from 1895. Son and heir of the 26th earl of Crawford. } **Museums of Art**
- B. R.** SIR BOVERTON REDWOOD, D.Sc., F.R.S. (Edin.), F.I.C., ASSOC.INST.C.E., M.INST.M.E.  
Adviser on Petroleum to the Admiralty, Home Office, India Office, Corporation of London, and Port of London Authority. President of the Society of Chemical Industry. Member of the Council of the Chemical Society. Member of Council of Institute of Chemistry. Author of *Cantor Lectures on Petroleum; Petroleum and its Products; Chemical Technology; &c.* } **Naphtha.**
- B. S. P.** BERTHA SURTEES PHILPOTTS, M.A. (Dublin).  
Formerly Librarian of Girton College, Cambridge. } **Norway: Early History.**
- B. W.\*** BECKLES WILLSON.  
Author of *The Hudson's Bay Company; The Romance of Canada; &c.* } **Newfoundland.**
- C. F. M. B.** CHARLES FREDERIC MOBERLY BELL.  
Managing Director of *The Times*. Correspondent in Egypt, 1865-1890. Author of *Khedives and Pashas; From Pharaoh to Fellah; &c.* } **Nubar Pasha.**
- C. H. Ha.** CARLTON HUNTLEY HAYES, A.M., PH.D.  
Assistant Professor of History at Columbia University, New York City. Member of the American Historical Association. } **Nicholas, III., IV. and V (popes).**
- C. H. W. J.** REV. CLAUDE HERMANN WALTER JOHNS, M.A., LITT.D.  
Master of St Catharine's College, Cambridge. Canon of Norwich. Author of *Assyrian Deeds and Documents*. } **Nineveh.**
- C. K. S.** CLEMENT KING SHORTER.  
Editor of the *Sphere*. Author of *Charlotte Brontë and her Circle: The Brontës: Life and Letters; &c.* } **Newspapers: Illustrated Papers.**
- C. M.** CARL THEODOR MIRBT, D.TH.  
Professor of Church History in the University of Marburg. Author of *Publizistik im Zeitalter Gregor VII.; Quellen zur Geschichte des Papstthums; &c.* } **Nicaea, Council of.**
- C. ML** CHERDOMILLE MIJATOVICH.  
Senator of the Kingdom of Servia. Envoy Extraordinary and Minister Plenipotentiary of the King of Servia to the Court of St James's, 1895-1900, and 1902-1903. } **Nish.**
- C. Pl.** CHRISTIAN PEISTER, D.-ÈS L.  
Professor at the Sorbonne, Paris. Chevalier of the Legion of Honour. Author of *Études sur le règne de Robert le Pieux.* } **Neustria.**
- C. R. B.** CHARLES RAYMOND BEAZLEY, M.A., D.LITT.  
Professor of Modern History in the University of Birmingham. Formerly Fellow of Merton College, Oxford, and University Lecturer in the History of Geography. Author of *Henry the Navigator; The Dawn of Modern Geography; &c.* } **Neckam; Nikitin; Norden, John.**
- C. S. S.** CHARLES SCOTT SHERRINGTON, D.Sc., M.D., M.A., F.R.S., LL.D.  
Professor of Physiology, University of Liverpool. Foreign Member of Academies of Rome, Vienna, Brussels, Göttingen, &c. Author of *The Integrative Action of the Nervous System*. } **Muscle and Nerve.**
- D. B. Ma.** DUNCAN BLACK MACDONALD, M.A., D.D.  
Professor of Semitic Languages, Hartford Theological Seminary, U.S.A. Author of *Development of Muslim Theology, Jurisprudence and Constitutional Theory; Selections from Ibn Khaldun: Religious Attitude and Life in Islam; &c.* } **Muslim Ibn Al-Hajjāj**
- D. F. T.** DONALD FRANCIS TOVEY.  
Balliol College, Oxford. Author of *Essays in Musical Analysis: comprising The Classical Concerto, The Goldberg Variations, and analyses of many other classical works*. } **Musie.**
- D. G. H.** DAVID GEORGE HOGARTH, M.A.  
Keeper of the Ashmolean Museum, Oxford. Fellow of Magdalen College, Oxford. Fellow of the British Academy. Excavated at Paphos, 1888; Naucratis, 1890 and 1903; Ephesus, 1904-1905; Assiut, 1906-1907. Director, British School at Athens, 1897-1900. Director, Cretan Exploration Fund, 1899. } **Myra.**

- D. H.** DAVID HANNAY.  
Formerly British Vice-Consul at Barcelona. Author of *Short History of the Royal Navy*; *Life of Emilio Castelar*; &c.
- D. M. W.** SIR DONALD MACKENZIE WALLACE, K.C.I.E., K.C.V.O.  
Extra Groom-in-Waiting to H.M. King George V. Director of the Foreign Department of *The Times*, 1891-1899. Joint-editor of new volumes (10th edition) of the *Encyclopaedia Britannica*. Author of *Russia*; *Egypt and the Egyptian Question*; *The Web of Empires*; &c.
- D. N. P.** DIARMID NOEL PATON, M.D., F.R.C.P. (Edin.).  
Regius Professor of Physiology in the University of Glasgow. Formerly Superintendent of Research Laboratory of Royal College of Physicians, Edinburgh. Biological Fellow of Edinburgh University, 1884. Author of *Essentials of Human Physiology*; &c.
- D. Wr.** DANIEL WRIGHT, M.D.  
Translated the *History of Nepal*, from the Parbatiya, with an "Introductory Sketch of the Country and People of Nepal."
- E. A. F.** EDWARD AUGUSTUS FREEMAN, LL.D.  
See the biographical article: FREEMAN, E. A.
- E. B. T.** EDWARD BURNETT TYLOR, D.C.L., LL.D.  
See the biographical article: TYLOR, EDWARD BURNETT.
- E. F. S.** EDWARD FAIRBROTHER STRANGE.  
Assistant Keeper, Victoria and Albert Museum, South Kensington. Member of Council, Japan Society. Author of numerous works on art subjects. Joint-editor of Bell's "Cathedral" Series.
- E. G.** EDMUND GOSSE, LL.D.  
See the biographical article: GOSSE, EDMUND.
- E. Gr.** ERNEST ARTHUR GARDNER, M.A.  
See the biographical article: GARDNER, PERCY.
- E. He.** EDWARD HEAWOOD, M.A.  
Gorville and Caius College, Cambridge. Librarian of the Royal Geographical Society, London.
- E. H. M.** ELLIS HOVELL MINNS, M.A.  
University Lecturer in Palaeography, Cambridge. Lecturer and Assistant Librarian at Pembroke College, Cambridge. Formerly Fellow of Pembroke College.
- Ed. M.** EDWARD MEYER, PH.D., D.LITT. (Oxon.), LL.D.  
Professor of Ancient History in the University of Berlin. Author of *Geschichte des Alerihums*; *Geschichte des alten Aegyptens*; *Die Israeliten und ihre Nachbarstämme*.
- E. N.-R.** EUSTACE NEVILLE-ROLFE, C.V.O. (1845-1908).  
Formerly H.M. Consul-General at Naples. Author of *Naples in the 'Nineties*; &c.
- E. Pr.** EDGAR PRESTAGE.  
Special Lecturer in Portuguese Literature in the University of Manchester. Examiner in Portuguese in the Universities of London, Manchester, &c. Comendador, Portuguese Order of S. Thiago. Corresponding Member of Lisbon Royal Academy of Sciences, Lisbon Geographical Society, &c. Editor of *Letters of a Portuguese Nun*; *Azurara's Chronicle of Guinea*; &c.
- E. P. C.** E. P. CATHCART, M.D.  
Grieve Lecturer in Chemical Physiology, University of Glasgow.
- E. R. L.** SIR EDWIN RAY LANKESTER, K.C.B., F.R.S., M.A., D.Sc., LL.D.  
Hon. Fellow of Exeter College, Oxford. President of the British Association, 1906. Professor of Zoology and Comparative Anatomy in University College, London, 1874-1890. Linacre Professor of Comparative Anatomy at Oxford, 1891-1898. Director of the Natural History Departments of the British Museum, 1898-1907. Vice-President of the Royal Society, 1896. Romanes Lecturer at Oxford, 1905. Author of *Degeneration*; *The Advancement of Science*; *The Kingdom of Man*; &c.
- E. S. G.** EDWIN STEPHEN GOODRICH, M.A., F.R.S.  
Fellow and Librarian of Merton College, Oxford. Aldrichian Demonstrator of Comparative Anatomy, University Museum, Oxford.
- E. Wa.** REV. EDMOND WARRE, M.A., D.D., D.C.L., C.B., C.V.O.  
Provost of Eton. Hon. Fellow of Balliol College, Oxford. Headmaster of Eton College, 1884-1905. Author of *Grammar of Rowing*; &c.
- E. W. H.\*** SIR EDWARD WALTER HAMILTON, G.C.B., K.C.V.O. (1847-1908).  
Joint Permanent Secretary to H.M. Treasury, 1902-1908. Author of *National Debt Conversion and Redemption*.
- F. E. B.** FRANK EVERS BEDDARD, M.A., F.R.S.  
Professor of the Zoological Society, London. Formerly Lecturer in Biology at Guy's Hospital, London. Naturalist to "Challenger" Expedition Commission, 1882-1884. Author of *Text-Book of Zoogeography*; *Animal Coloration*; &c.
- F. G. M. B.** FREDERICK GEORGE MEESON BECK, M.A.  
Fellow and Lecturer of Ciare College, Cambridge.
- F. G. P.** FREDERICK GYMER PARSONS, F.R.C.S., F.Z.S., F.R.ANTHROP.INST.  
Vice-President, Anatomical Society of Great Britain and Ireland. Lecturer on Anatomy at St Thomas's Hospital and the London School of Medicine for Women. Formerly Hunterian Professor at the Royal College of Surgeons.
- Napoleonic Campaigns:**  
*Naval Operations*;  
Navarino, Battle of; Navy;  
Nelson; Nile, Battle of the.
- Nihilism.**
- Nutrition.**
- Nepal (in part).**
- Nobility; Normans.**
- Oath.**
- Munkacsy.**
- Norton, Thomas;**  
Norway; *Norwegian Literature*;  
Novel.
- Mycenae; Naucratis.**
- Nyasa.**
- Neuri.**
- Narses (King of Persia).**
- Naples.**
- Nascimento.**
- Nutrition (in part).**
- Mussel (in part).**
- Myxostomida.**
- Oar.**
- National Debt:**  
*Conversions (in part).*
- Nematoda (in part).**
- Northumbria.**
- Muscular System;**  
Nerve;  
Nervous System.

- F. J. H.** FRANCIS JOHN HAVERFIELD, M.A., LL.D., F.S.A.  
Camden Professor of Ancient History in the University of Oxford. Fellow of Brasenose College. Fellow of the British Academy. Senior Censor, Student, Tutor and Librarian of Christ Church, Oxford, 1891-1907. Author of *Monographs on Roman History*, especially *Roman Britain*; &c.
- F. LL. G.** FRANCIS LLEWELLYN GRIFFITH, M.A., PH.D., F.S.A.  
Reader in Egyptology, Oxford University. Editor of the *Archaeological Survey and Archaeological Reports of the Egypt Exploration Fund*. Fellow of Imperial German Archaeological Institute.
- F. L. L.** LADY LUGARD.  
See the biographical article: LUGARD, SIR F. J. D.
- F. N. M.** COL. FREDERIC NATUSCH MAUDE, C.B.  
Lecturer in Military History, Manchester University. Author of *War and the World's Policy*; *The Leipzig Campaign*; *The Jena Campaign*; &c.
- F. R. C.** FRANK R. CANA.  
Author of *South Africa from the Great Trek to the Union*.
- F. W. Ha.** FREDERICK WILLIAM HASLUCK, M.A.  
Assistant Director, British School of Archaeology, Athens. Fellow of King's College, Cambridge. Browne's Medallist, 1901.
- F. W. Mo.** FREDERICK WALKER MOTT, F.R.S., M.D., F.R.C.P.  
Physician to Charing Cross Hospital, London. Pathologist to the London County Asylums. Fullerian Professor of Physiology, Royal Institution. Editor of *Archives of Neurology*.
- G. A. C.\*** REV. GEORGE ALBERT COOKE, M.A., D.D.  
Oriel Professor of the Interpretation of Holy Scripture. University of Oxford. Fellow of Oriel College; Canon of Rochester. Hon. Canon of St Mary's Cathedral, Edinburgh. Formerly Fellow of Magdalen College, Oxford.
- G. B. M.** GEORGE BALLARD MATHEWS, M.A., F.R.S.  
Professor of Mathematics, University College of N. Wales, Bangor, 1884-1896. Formerly Fellow of St John's College, Cambridge.
- G. C. L.** GEORGE COLLINS LEVEY, C.M.G.  
Member of Board of Advice to Agent-General for Victoria. Formerly Editor and Proprietor of the *Melbourne Herald*. Secretary, Colonial Committee of Royal Commission to Paris Exhibition, 1906. Secretary to Commissioners for Victoria at the Exhibitions in London, Paris, Vienna, Philadelphia and Melbourne.
- G. E.** REV. GEORGE EDMUNDSON, M.A., F.R.HIST.S.  
Formerly Fellow and Tutor of Brasenose College, Oxford. Ford's Lecturer, 1909-1910. Employed by British Government in preparation of the British Case in the British Guiana-Venezuelan and British Guiana-Brazilian Boundary Arbitrations.
- G. F. H.\*** GEORGE FRANCIS HILL, M.A.  
Assistant in the Department of Coins, British Museum. Corresponding Member of the German and Austrian Archaeological Institutes. Author of *Coins of Ancient Sicily*; *Historical Greek Coins*; *Historical Roman Coins*; &c.
- G. H. Bo.** REV. GEORGE HERBERT BOX, M.A.  
Rector of Sutton Sandy, Bedfordshire. Lecturer in Faculty of Theology, University of Oxford, 1908-1909. Author of *Short Introduction to Literature of the Old Testament*; &c.
- G. H. C.** GEORGE HERBERT CARPENTER, B.Sc. (Lond.).  
Professor of Zoology in the Royal College of Science, Dublin. Author of *Insects: their Structure and Life*.
- G. J. T.** GEORGE JAMES TURNER  
Barrister-at-Law, Lincoln's Inn. Editor of *Select Pleas of the Forests* for the Selden Society.
- G. K. G.** GROVE KARL GILBERT, LL.D.  
Geologist, U.S. Geological Survey. President of the American Geological Society, 1892-1893 and 1909-1910. Formerly Special Lecturer at Cornell, Columbia and Johns Hopkins Universities. Author of *Glaciers and Glaciation*; &c.
- G. W. T.** REV. GRIFFITHS WHEELER THATCHER, M.A., B.D.  
Warden of Camden College, Sydney, N.S.W. Formerly Tutor in Hebrew and Old Testament History at Mansfield College, Oxford.
- H. A. G.** HERBERT APPOLD GRUEBER, F.S.A.  
Keeper of Coins and Medals, British Museum. Treasurer of the Egypt Exploration Fund. Vice-President of the Royal Numismatic Society. Author of *Coins of the Roman Republic*; &c.
- H. Ch.** HUGH CHISHOLM, M.A.  
Formerly Scholar of Corpus Christi College, Oxford. Editor of the 11th edition of the *Encyclopaedia Britannica*; Co-editor of the 10th edition.
- H. D. T** H. DENNIS TAYLOR.  
Inventor of the Cooke Photographic Lenses. Author of *A System of Applied Optics*.
- H. E.** KARL HERMANN ETHÉ, M.A., PH.D.  
Professor of Oriental Languages, University College, Aberystwyth (University of Wales). Author of *Catalogue of Persian Manuscripts in the India Office Library, London* (Clarendon Press); &c.

Numantia.

Obelisk.

Nassarawa;  
Nigeria.Napoleonic Campaigns:  
Military.Natal (*in part*); Niger;  
Nile (*in part*).

Mysia.

Neuralgia; Neurasthenia;  
Neuropathology.

Odaenathus.

Number.

New South Wales: History

Netherlands.

Numismatics.

Nahum.

Neuroptera.

Northampton, Assize of.

Niagara.

Nābigha Dhubyāni;  
Nawāwī; Nosairis.Numismatics (*in part*).National Debt (*in part*);  
Newspapers.

Objective.

Nāsir Khosrau;  
Nizāmī.



- H. F. G.** HANS FRIEDRICH GADOW, F.R.S., Ph.D.  
Strickland Curator and Lecturer on Zoology in the University of Cambridge. Author of "Amphibia and Reptiles," in the *Cambridge Natural History*. { Nidification: *Nests and Coloration*.
- H. F. P.** HENRY FRANCIS PELHAM, LL.D., D.C.L.  
See the biographical article: PELHAM, HENRY FRANCIS. { Nero; Nerva.
- H. L. B.** HANS LIEN BRAEKSTAD.  
Vice-Consul for Norway in London. Author of *The Constitution of the Kingdom of Norway*; &c. { Norway: *History, 1814-1907*.
- H. M. C.** HECTOR MUNRO CHADWICK, M.A.  
Librarian and Fellow of Clare College, Cambridge, and University Lecturer in Scandinavian. Author of *Studies on Anglo-Saxon Institutions*. { Norns.
- H. M. S.** HENRY MORSE STEPHENS, M.A.  
Balliol College, Oxford. Professor of History and Director of University Extension, University of California. Author of *History of the French Revolution; Modern European History*; &c. { Necker (*in part*).
- H. M. T.** HENRY MARTYN TAYLOR, M.A., F.R.S., F.R.A.S.  
Fellow of Trinity College, Cambridge; formerly Tutor and Lecturer. Smith's Prizeman, 1865. Editor of the Pitt Press *Euclid*. { Newton, Sir Isaac.
- H. N. D.** HENRY NEWTON DICKSON, M.A., D.Sc., F.R.S. (Edin.), F.R.G.S.  
Professor of Geography at University College, Reading. Formerly Vice-President, Royal Meteorological Society. Lecturer in Physical Geography, Oxford University. Author of *Meteorology; Elements of Weather and Climate*; &c. { North Sea; Norwegian Sea.
- H. R. M.** HUGH ROBERT MILL, D.Sc., LL.D.  
Director of British Rainfall Organization. Formerly President of the Royal Meteorological Society. Hon. Member of Vienna Geographical Society. Hon. Corresponding Member of Geographical Societies of Paris, Berlin, Budapest, St Petersburg, Amsterdam, &c. British Delegate to International Conference on the Exploration of the Sea at Christiania, 1901. Author of *The Realm of Nature; The Clyde Sea Area; The English Lakes; The International Geography*. Editor of *British Rainfall*. { Ocean and Oceanography.
- H. St.** HENRY STURT, M.A.  
Author of *Idola Theatri; The Idea of a Free Church; Personal Idealism*. { Nominalism; Noumenon.
- H. W. C. D.** HENRY WILLIAM CARLESS DAVIS, M.A.  
Fellow and Tutor of Balliol College, Oxford. Fellow of All Souls' College, Oxford, 1895-1902. Author of *England under the Normans and Angevins; Charlemagne*. { Murimuth; Nennius.
- H. Wy.** MAJOR-GENERAL HENRY WYLIE, C.S.I.  
Officiating Agent to the Governor-General of India for Baluchistan, 1898-1900. Resident at Nepal, 1891-1900. { Nepal (*in part*).
- H. W. R.\*** REV. HENRY WHEELER ROBINSON, M.A.  
Professor of Church History in Rawdon College, Leeds. Senior Kennicott Scholar, Oxford, 1901. Author of "Hebrew Psychology in Relation to Pauline Anthropology," in *Mansfield College Essays*; &c. { Obadiah (*in part*).
- I. A.** ISRAEL ABRAHAMS, M.A.  
Reader in Talmudic and Rabbinic Literature, University of Cambridge. President, Jewish Historical Society of England. Author of *A Short History of Jewish Literature; Jewish Life in the Middle Ages*. { Nachmanides; Najarah; Nasi.
- J. A. C.** SIR JOSEPH ARCHER CROWE, K.C.M.G.  
See the biographical article: CROWE, SIR JOSEPH ARCHER. { Neer, Van der (*in part*).
- J. A. H.** JOHN ALLEN HOWE, B.Sc. (Lond.).  
Curator and Librarian of the Museum of Practical Geology, London. Author of *The Geology of Building Stones*. { Muschelkalk; Neocomian.
- J. A. L. R.** JOHN ATHELSTAN LAURIE RILEY, M.A.  
Pembroke College, Oxford. Author of *Athos, or the Mountain of the Monks*; &c. { Nestorians (*in part*).
- J. A. P.\*** REV. JAMES ALEXANDER PATERSON, M.A., D.D.  
Professor of Hebrew and Old Testament Exegesis, New College, Edinburgh. Editor of *Book of Numbers* in the "Polychrome" Bible; &c. { Numbers, Book of.
- J. D. B.** JAMES DAVID BOURCHIER, M.A., F.R.G.S.  
King's College, Cambridge. Correspondent of *The Times* in South-Eastern Europe. Commander of the Orders of Prince Danilo of Montenegro and of the Saviour of Greece, and Officer of the Order of St Alexander of Bulgaria. { Nicholas (*King of Montenegro*).
- J. F. -K.** JAMES FITZMAURICE-KELLY, LITT.D., F.R.HIST.S.  
Gilmour Professor of Spanish Language and Literature, Liverpool University. Norman McColl Lecturer, Cambridge University. Fellow of the British Academy. Member of the Royal Spanish Academy. Knight Commander of the Order of Alphonso XII. Author of *A History of Spanish Literature*; &c. { Nuñez de Arce.
- J. Hd.** JOHN HOLLINGSHEAD (1827-1904).  
Founder of the Gaiety Theatre, London. Member of Theatrical Licensing Reform Committee, 1866 and 1892. Author of *Gaiety Chronicles*; &c. { Music Halls.
- J. H. F.** JOHN HENRY FREESE, M.A.  
Formerly Fellow of St John's College, Cambridge. { Name: *Greek and Roman Names; Noricum*.
- J. H. M.** JOHN HENRY MIDDLETON, M.A., LITT.D., F.S.A., D.C.L. (1846-1896).  
Slade Professor of Fine Art in the University of Cambridge, 1886-1895. Director of the Fitzwilliam Museum, Cambridge, 1889-1892. Art Director of the South Kensington Museum, 1892-1896. Author of *The Engraved Gems of Classical Times; Illuminated Manuscripts in Classical and Mediaeval Times*. { Mural Decoration (*in part*); Niello.

## INITIALS AND HEADINGS OF ARTICLES

- J. H. R.** JOHN HORACE ROUND, M.A., LL.D.  
Author of *Feudal England*; *Studies in Peerage and Family History*; *Peerage and Pedigree*. { Neville (Family).
- J. H. R.** JOHN HOLLAND ROSE, M.A., LITT.D.  
Christ's College, Cambridge. Lecturer on Modern History to the Cambridge University Local Lectures Syndicate. Author of *Life of Napoleon I.*; *Napoleonic Studies*; *The Development of the European Nations*; *The Life of Pitt*; &c. { Napoleon I.
- J. Ja.** JOSEPH JACOBS, LITT.D.  
Professor of English Literature in the New York Jewish Theological Seminary of America. Formerly President of the Jewish Historical Society of England. Corresponding Member of the Royal Academy of History, Madrid. Author of *Jews of Angvin England*; *Studies in Biblical Archaeology*; &c. { Nethinim.
- J. J. Lt.** JOSEPH JACKSON LISTER, M.A., F.R.S.  
Fellow of St John's College, Cambridge. { Mycetozoa.
- J. L. E. D.** JOHN LOUIS EMIL DREYER.  
Director of Armagh Observatory. Author of *Planetary Systems from Thales to Kepler*; &c. { Observatory.
- J. M. By.** J. M. BRYDON.  
Architect of Chelsea Town Hall and Polytechnic, &c. { Nesfield.
- J. M. M.** JOHN MALCOLM MITCHELL.  
Sometime Scholar of Queen's College, Oxford. Lecturer in Classics, East London College (University of London). Joint-editor of Grote's *History of Greece*. { Naucrary;  
Neoplatonism (in part).
- J. P. Po.** REV. JOHN PUNNETT PETERS, PH.D., D.D.  
Canon Residentiary, P.E. Cathedral of New York. Formerly Professor of Hebrew in the University of Pennsylvania. Director of the University Expedition to Babylonia, 1888-1895. Author of *Nippur*, or *Explorations and Adventures on the Euphrates*. { Nejel;  
Nippur.
- J. Sl.\*** REV. JAMES SIBREE, F.R.G.S.  
Principal Emeritus, United College (L.M.S. and F.F.M.A.), Antananarivo, Madagascar. Member de l'Académie Malgache. Author of *Madagascar and its People*; *Madagascar before the Conquest*; *A Madagascar Bibliography*; &c. { Nossi-bé.
- J. S. Bl.** REV. JOHN SUTHERLAND BLACK, M.A., LL.D.  
Assistant-editor of the 9th edition of the *Encyclopaedia Britannica*. Joint-editor of the *Encyclopaedia Biblica*. { Nestorius (in part).
- J. S. F.** JOHN SMITH FLETT, D.Sc., F.G.S.  
Petroleum to H.M. Geological Survey. Formerly Lecturer on Petrology in Edinburgh University. Neill Medalist of the Royal Society of Edinburgh. Bigsby Medalist of the Geological Society of London. { Mylonite; Napoleonite;  
Neck; Nepheline-Syenite;  
Nephelinites; Obsidian.
- J. S. K.** JOHN SCOTT KELLIE, LL.D., F.S.S., F.S.A. (Scot.).  
Secretary, Royal Geographical Society. Knight of Swedish Order of North Star. Commander of the Norwegian Order of St Olaf. Hon. Member, Geographical Societies of Paris, Berlin, Rome, &c. Editor of *Statesman's Year Book*. Editor of the *Geographical Journal*. { National Debt (in part).
- J. T. Be.** JOHN THOMAS BEALBY.  
Joint-author of Stanford's *Europe*. Formerly Editor of the *Scottish Geographical Magazine*. Translator of Sven Hedin's *Through Asia, Central Asia and Tibet*; &c. { Nikolayev (in part);  
Neck; Nepheline-Syenite;  
Novgorod (in part).
- J. T. C.** JOSEPH THOMAS CUNNINGHAM, M.A., F.Z.S.  
Lecturer on Zoology at the South-Western Polytechnic, London. Formerly Fellow of University College, Oxford. Assistant Professor of Natural History in the University of Edinburgh. Naturalist to the Marine Biological Association. { Mussel (in part);  
Nautilus;  
Octopus.
- J. T. S.\*** JAMES THOMSON SHOTWELL, PH.D.  
Professor of History in Columbia University, New York City. { Necker (in part).
- J. W.** JAMES WILLIAMS, M.A., D.C.L., LL.D.  
All Souls' Reader in Roman Law in the University of Oxford, and Fellow of Lincoln College. { Navigation Laws.
- J. W.\*** JAMES WARD, LL.D.  
See the biographical article: WARD, JAMES. { Naturalism.
- Jno. W.** JOHN WESTLAKE, K.C., LL.D., D.C.L.  
Professor of International Law, Cambridge, 1888-1908. One of the Members for United Kingdom of International Court of Arbitration under the Hague Convention, 1900-1906. Author of *A Treatise on Private International Law, or the Conflict of Laws*; *Chapters on the Principles of International Law*: part i. "Peace"; part ii. "War." { Naturalization.
- J. W. G.** JOHN WALTER GREGORY, D.Sc., F.R.S.  
Professor of Geology at the University of Glasgow. Professor of Geology and Mineralogy in the University of Melbourne, 1900-1904. Author of *The Dead Heart of Australia*; &c. { New South Wales: Geology;  
New Zealand: Geology.
- J. W. L. G.** JAMES WHITBREAD LEE GLAISHER, M.A., D.Sc., F.R.S.  
Fellow of Trinity College, Cambridge. Formerly President of the Cambridge Philosophical Society, and the Royal Astronomical Society. Editor of *Messenger of Mathematics* and the *Quarterly Journal of Pure and Applied Mathematics*. { Napier, John.
- K. S.** KATHLEEN SCHLESINGER.  
Editor of the *Portfolio of Musical Archaeology*. Author of *The Instruments of the Orchestra*. { Musical Box;  
Nail Violin;  
Nay; Oboe (in part).

- L. J. S.** LEONARD JAMES SPENCER, M.A.  
Assistant in Department of Mineralogy, British Museum. Formerly Scholar of Sidney Sussex College, Cambridge, and Harkness Scholar. Editor of the *Mineralogical Magazine*.
- L. R. F.** LEWIS RICHARD FARNELL, M.A., LITT.D.  
Fellow and Senior Tutor of Exeter College, Oxford. University Lecturer in Classical Archaeology; Wilde Lecturer in Comparative Religion. Corresponding Member of Imperial German Archaeological Institute. Author of *Evolution of Religion*; &c.
- L. V.\*** LUIGI VILLARI.  
Italian Foreign Office (Emigration Dept.). Formerly Newspaper Correspondent in East of Europe. Italian Vice-Consul in New Orleans, 1906, Philadelphia, 1907, and Boston, U.S.A., 1907-1910. Author of *Italian Life in Town and Country*; &c.
- L. W. K.** LEONARD WILLIAM KING, M.A., F.S.A.  
King's College, Cambridge. Assistant in Department of Egyptian and Assyrian Antiquities, British Museum; Lecturer in Assyrian at King's College and London University. Author of *The Seven Tablets of Creation*; &c.
- M. Ja.** MORRIS JASTROW, PH.D.  
Professor of Semitic Languages, University of Pennsylvania. Author of *Religion of the Babylonians and Assyrians*; &c.
- M. N. T.** MARCUS NIEBUHR TOD, M.A.  
Fellow and Tutor of Oriol College, Oxford. University Lecturer in Epigraphy. Joint-author of *Catalogue of the Sparta Museum*.
- N.** THE RT. HON. LORD NORTHCLIFFE.  
Founder of the *Daily Mail*; Chief Proprietor of *The Times*, and other papers and periodicals. Chairman of the Associated Newspapers, Ltd., and the Amalgamated Press, Ltd.
- N. D. M.** NEWTON DENNISON MERENESS, A.M., PH.D.  
Author of *Maryland as a Proprietary Province*.
- O. J. R. H.** OSBERT JOHN RADCLIFFE HOWARTH, M.A.  
Christ Church, Oxford. Geographical Scholar, 1901. Assistant Secretary of the British Association.
- O. K.** OTTO KRÜMMEL, PH.D.  
Professor of Geography in the University of Kiel, and Lecturer in the Imperial Naval Academy. Author of *Handbuch der Ozeanographie*.
- P. A. K.** PRINCE PETER ALEXEIVITCH KROPOTKIN.  
See the biographical article: KROPOTKIN, PRINCE P. A.
- P. G.** PERCY GARDNER, LL.D., LITT.D., F.S.A.  
See the biographical article: GARDNER, PERCY.
- P. Gl.** PETER GILES, M.A., LL.D., LITT.D.  
Fellow and Classical Lecturer of Emmanuel College, Cambridge, and University Reader in Comparative Philology. Formerly Secretary of the Cambridge Philological Society. Author of *Manual of Comparative Philology*.
- P. G. K.** PAUL GEORGE KONODY.  
Art Critic of the *Observer* and the *Daily Mail*. Formerly Editor of *The Artist*. Author of *The Art of Walter Crane*; *Velasquez, Life and Work*; &c.
- P. La.** PHILIP LAKE, M.A., F.G.S.  
Lecturer on Physical and Regional Geography in Cambridge University. Formerly of the Geological Survey of India. Author of *Monograph of British Cambrian Trilobites*. Translator and Editor of Keyser's *Comparative Geology*.
- R. A. W.** ROBERT ALEXANDER WAHAB, C.B., C.M.G., C.I.E.  
Colonel, Royal Engineers. Formerly H.M. Commissioner, Aden Boundary Demarcation, and Superintendent, Survey of India. Served with Tirah Expeditionary Force, 1897-1898; Anglo-Russian Boundary Commission, Pamirs, 1895; &c.
- R. C. T.** SIR RICHARD CARNAC TEMPLE, BART., C.I.E.  
Lieut.-Colonel. Formerly Chief Commissioner, Andaman and Nicobar Islands. Hon. Fellow of Trinity Hall, Cambridge. Joint-author of *Andamanese Language*; &c.
- R. G.** RICHARD GARNETT, LL.D., D.C.L.  
See the biographical article: GARNETT, RICHARD.
- R. J. M.** RONALD JOHN MACNEILL, M.A.  
Christ Church, Oxford. Barrister-at-Law. Formerly Editor of the *St James's Gazette*, London.
- R. L.\*** RICHARD LYDEKKEE, M.A., F.R.S., F.G.S., F.Z.S.  
Member of the Staff of the Geological Survey of India, 1874-1882. Author of *Catalogue of Fossil Mammals, Reptiles and Birds in British Museum*; *The Deer of All Lands*; *The Game Animals of Africa*; &c.
- R. La.** ROBERT LATOUCHE.  
Archivist of the department of Tarn et Garonne. Author of *Histoire du comté du Maine au X. et au XI. siècle*.

Muscovite;  
Nepheline;  
Nicolite.

Mystery.

Naples, Kingdom of.

Nippur: *The Deluge Fragment*.

Nebo; Nergal; Ninib;  
Nusku; Oannes.

Nauarchia.

Newspapers: *Price of Newspapers*.

New York (*in part*).

Norway: *Geography and Statistics*.

Ocean and Oceanography (*in part*).

New Siberia Archipelago;  
Nikolayev (*in part*);  
Nizhny-Novgorod (*in part*);  
Novgorod (*in part*).

Myron.

N.  
O.

Neer, Van der (*in part*).

Norway: *Physical Geography*.

Nejd.

Nicobar Islands.

Newman, Francis William;  
Newton, Sir C. T.

Murray, Lord George.

Muntjac;  
Musk Ox;  
Mylodon.

Normandy.

## INITIALS AND HEADINGS OF ARTICLES

- R. N. B.** ROBERT NISBET BAIN (d. 1909).  
Assistant Librarian, British Museum, 1883-1909. Author of *Scandinavia: the Political History of Denmark, Norway and Sweden, 1513-1900*; *The First Romanovs, 1613-1725*; *Slavonic Europe: the Political History of Poland and Russia from 1469 to 1796*; &c.
- R. S. B.** SIR ROBERT STAWELL BALL, F.R.S., LL.D.  
Lowndean Professor of Astronomy and Geometry, University of Cambridge. Director of the Cambridge Observatory and Fellow of King's College. Royal Astronomer of Ireland, 1874-1892. Author of *The Story of the Heavens*; &c.
- R. S. P.** REGINALD STUART POOLE, LL.D.  
See the biographical article: POOLE, REGINALD STUART.
- R. S. T.** RALPH STOCKMAN TARR.  
Professor of Physical Geography, Cornell University. Special Field Assistant of the U.S. Geological Survey. Author of *Physical Geography of New York State*.
- S. A. C.** STANLEY ARTHUR COOK, M.A.  
Lecturer in Hebrew and Syriac, and formerly Fellow, Gonville and Caius College, Cambridge. Editor for the Palestine Exploration Fund. Examiner in Hebrew and Aramaic, London University, 1904-1908. Council of Royal Asiatic Society, 1904-1905. Author of *Glossary of Aramaic Inscriptions*; *The Laws of Moses and the Code of Hammurabi*; *Critical Notes on Old Testament History*; *Religion of Ancient Palestine*; &c.
- St C.** VISCOUNT ST CYRES.  
See the biographical article, IDDESLEIGH, 1st Earl of.
- S. H. V.\*** SYDNEY HOWARD VINES, M.A., D.Sc., F.R.S., F.L.S.  
Professor of Botany in the University of Oxford. Fellow of Magdalen College, Oxford. Hon. Fellow of Christ's College, Cambridge. Fellow of the University of London. Author of *Student's Text Book of Botany*; &c.
- S. K.** STEN KONOW, PH.D.  
Professor of Indian Philology in the University of Christiania. Officier de l'Académie Française. Author of *Stamavidhana Brahmana*; *The Karpuramanjari*; *Munda and Dravidian*.
- §. N.** SIMON NEWCOMB, D.Sc., LL.D.  
See the biographical article: NEWCOMB, SIMON.
- T. AS.** THOMAS ASHEY, M.A., LITT.D.  
Director of British School of Archaeology at Rome. Formerly Scholar of Christ Church, Oxford. Craven Fellow, 1897. Conington Prizeman, 1906. Member of the Imperial German Archaeological Institute. Author of *The Classical Topography of the Roman Campagna*.
- f. A. C.** TIMOTHY AUGUSTINE COGHLAN, I.S.O.  
Agent-General for New South Wales. Government Statistician, New South Wales, 1886-1905. Author of *Wealth and Progress of New South Wales*; *Statistical Account of Australia and New Zealand*; &c.
- T. A. I.** THOMAS ALLAN INGRAM, M.A., LL.D.  
Trinity College, Dublin.
- T. A. J.** THOMAS ATHOL JOYCE, M.A.  
Assistant in Department of Ethnography, British Museum. Hon. Sec. Anthropological Society.
- T. Ba.** SIR THOMAS BARCLAY.  
Member of the Institute of International Law. Member of the Supreme Council of the Congo Free State. Officer of the Legion of Honour. Author of *Problems of International Practice and Diplomacy*; &c. M.P. for Blackburn, 1910.
- T. F. C.** THEODORE FREYLINGHUYSEN COLLIER, PH.D.  
Assistant Professor of History, Williams College, Williamstown, Mass.
- 7. H.** THOMAS HODGKIN, LL.D., LITT.D.  
See the biographical article: HODGKIN, THOMAS.
- T. H. H.\*** SIR THOMAS HUNGERFORD HOLDICH, K.C.M.G., K.C.I.E., D.Sc., F.R.S.  
Colonel in the Royal Engineers. Superintendent, Frontier Surveys, India, 1892-1898. Gold Medallist, R.G.S. (London), 1887. H.M. Commissioner for the Perso-Beluch Boundary, 1896. Author of *The Indian Borderland*; *The Gates of India*; &c.
- T. M. L.** REV. THOMAS MARTIN LINDSAY, M.A., D.D.  
Principal and Professor of Church History, United Free Church College, Glasgow. Author of *Life of Luther*; &c.
- T. W. R. D.** THOMAS WILLIAM RHYS DAVIDS, LL.D., PH.D.  
Professor of Comparative Religion, Manchester University. President of the Pali Text Society. Fellow of the British Academy. Secretary and Librarian of Royal Asiatic Society, 1885-1902. Author of *Buddhism*; *Sacred Books of the Buddhists*; *Early Buddhism*; *Buddhist India*; *Dialogues of the Buddha*; &c.
- V. M.** VICTOR CHARLES MAHLIÖN.  
Principal of the Conservatoire Royal de Musique at Brussels. Chevalier of the Legion of Honour.
- Nádasdy; Nansen, Hans; Nikon.**
- Nebular Theory.**
- Numismatics (in part).**
- New York (in part).**
- Nabatseans (in part); Nazarite (in part).**
- Nicole.**
- Naegeli.**
- Mundās.**
- Neptune (Planet).**
- Nemorensis Lacus; Nepi; Nola; Nomentana, Via; Nomentum; Nora; Norba; Novara; Nuceria Alfaterna; Nuoro.**
- New South Wales: Geography and Statistics.**
- Name: Low; Octroi.**
- Negro (in part).**
- Neutrality; North Sea Fisheries Convention.**
- Neo-Caesarea, Synod of.**
- Narses (Roman General).**
- Muscat; North-West Frontier Province.**
- Occam, William of.**
- Nāgārjuna; Nikāya.**
- Oboe (in part).**

- W. A. B. C.** REV. WILLIAM AUGUSTUS BREVOORT COOLIDGE, M.A., F.R.G.S., PH.D. (Bern).  
Fellow of Magdalen College, Oxford. Professor of English History, St David's  
College, Lampeter, 1880-1881. Author of *Guide du Haut Dauphiné; The Range of  
the Tôdi; Guide to Grindelwald; Guide to Switzerland: The Alps in Nature and in  
History*; &c. Editor of *The Alpine Journal*, 1880-1881; &c. { **Neuchâtel.**
- W. A. P.** WALTER ALISON PHILLIPS, M.A.  
Formerly Exhibitioner of Merton College and Senior Scholar of St John's College,  
Oxford. Author of *Modern Europe*; &c. { **Murat; Nibelungenlied;  
Nicholas I. (of Russia).**
- W. Bl.** WILLIAM BLAIN, C.B. (d. 1908).  
Principal Clerk and First Treasury Officer of Accounts, 1903-1908. { **National Debt: Conversions  
(in part).**
- W. Cr.** WALTER CRANE.  
See the biographical article: CRANE, WALTER. { **Mural Decoration (in part).**
- W. E. G.** SIR WILLIAM EDMUND GARSTIN, G.C.M.G.  
Governing Director, Suez Canal Co. Formerly Inspector-General of Irrigation,  
Egypt. Adviser to the Ministry of Public Works in Egypt, 1904-1908. { **Nile (in part).**
- W. F. C.** WILLIAM FEILDEN CRAIES, M.A.  
Barrister-at-Law, Inner Temple. Lecturer on Criminal Law, King's College,  
London. Editor of Archbold's *Criminal Pleading* (23rd edition). { **Nonfeasance;  
Obscenity.**
- W. F. R.** WILLIAM FIDDIAN REDDWAY, M.A.  
Censor of Non-Collegiate Students, Cambridge. Fellow and Lecturer of King's  
College. Author of "Scandinavia," in Vol. xi. of the *Cambridge Modern History*. { **Norway: History, 1397-1814.**
- W. F. W.** WALTER FRANCIS WILLCOX, LL.B., PH.D.  
Chief Statistician, United States Census Bureau. Professor of Social Science and  
Statistics, Cornell University. Member of the American Social Science Association  
and Secretary of the American Economic Association. Author of *The Divorce  
Problem: A Study in Statistics; Social Statistics of the United States*; &c. { **Negro (United States).**
- W. G.\*** WALCOT GIBSON, D.Sc., F.G.S.  
H.M. Geological Survey. Author of *The Gold-Bearing Rocks of the S. Transvaal-  
Mineral Wealth of Africa; The Geology of Coal and Coal-mining*; &c. { **Natal: Geology.**
- W. H. Be.** REV. WILLIAM HENRY BENNETT, M.A., D.D., D.LITT.  
Professor of Old Testament Exegesis in New and Hackney Colleges, London.  
Formerly Fellow of St John's College, Cambridge; Lecturer in Hebrew at Flirth  
College, Sheffield. Author of *Religion of the Post-Exilic Prophets*; &c. { **Nimrod;  
Noah.**
- W. H. F.** SIR WILLIAM HENRY FLOWER, F.R.S.  
See the biographical article: FLOWER, SIR W. H. { **Narwhal.**
- W. H. P.** WALTER HERRIES POLLOCK, M.A.  
Trinity College, Cambridge. Editor of *Saturday Review*, 1883-1894. Author of  
*Lectures on French Poets; Impressions of Henry Irving*; &c. { **Musset, Alfred de.**
- W. J. H.** WILLIAM JACOB HOLLAND, A.M., D.D., LL.D., D.Sc., PH.D.  
Director of the Carnegie Institute, Pittsburgh; President of the American Association  
of Museums, 1907-1909. Editor of *Annals and Memoirs of Carnegie Museum*. { **Museums of Science.**
- W. L. F.** WALTER LYNWOOD FLEMING, A.M., PH.D.  
Professor of History in Louisiana State University. Author of *Documentary  
History of Reconstruction*; &c. { **Nullification.**
- W. L. G.** WILLIAM LAWSON GRANT, M.A.  
Professor of Colonial History, Queen's University, Kingston, Canada. Formerly  
Beit Lecturer in Colonial History, Oxford University. Editor of *Acts of the Privy  
Council (Canadian Series)*. { **New Brunswick (Canada).**
- W. Mo.** WILLIAM MORRIS.  
See the biographical article: MORRIS, WILLIAM. { **Mural Decoration (in part).**
- W. M. D.** WILLIAM MORRIS DAVIS, D.Sc., PH.D.  
Professor of Geology in Harvard University. Formerly Professor of Physical  
Geography. Author of *Physical Geography*; &c. { **North America.**
- W. M. R.** WILLIAM MICHAEL ROSSETTI.  
See the biographical article: ROSSETTI, DANTE G. { **Murillo.**
- W. O. M.** WILLIAM O'CONNOR MORRIS (d. 1904).  
Formerly Judge of County Courts, Ireland; and Professor of Law to the King's  
Inns, Dublin. Author of *Great Commanders of Modern Times; Irish History;  
Ireland, 1798-1898*; &c. { **O'Connell, Daniel.**
- W. P. R.** THE HON. WILLIAM PEMBER REEVES.  
Director of London School of Economics. Agent-General and High Commissioner  
for New Zealand, 1896-1909. Minister of Education, Labour, and Justice, New  
Zealand, 1891-1896. Author of *The Long White Cloud: a History of New Zealand*;  
&c. { **New Zealand.**
- W. R. E. H.** WILLIAM RICHARD EATON HODGKINSON, PH.D., F.R.S. (Edin.), F.C.S.  
Professor of Chemistry and Physics, Ordnance College, Woolwich. Formerly  
Professor of Chemistry and Physics, R.M.A., Woolwich. Part-author of *Valentin-  
Hodgkinson's Practical Chemistry*; &c. { **Nitroglycerin.**

## INITIALS AND HEADINGS OF ARTICLES

<b>W. R. M.</b>	<b>WILLIAM RICHARD MORFILL, M.A.</b> (d. 1910). Formerly Professor of Russian and other Slavonic Languages in the University of Oxford. Curator of the Taylorian Institution, Oxford. Author of <i>Russia; Slavonic Literature; &amp;c.</i>	} Nestor.
<b>W. R. M.*</b>	<b>WILLIAM ROBERT MARTIN.</b> Captain, R.N. Formerly Lecturer at the Royal Naval College, Greenwich. Author of <i>Treatise on Navigation and Nautical Astronomy; &amp;c.</i>	
<b>W. R. S.</b>	<b>WILLIAM ROBERTSON SMITH, LL.D.</b> See the biographical article: SMITH, WILLIAM ROBERTSON.	} Nabataeans ( <i>in part</i> ); } Nazarite ( <i>in part</i> ); } Numeral; } Obadiah ( <i>in part</i> ).
<b>W. S. M.</b>	<b>WILLIAM SYMINGTON M'CORMICK, M.A., LL.D.</b> Secretary to the Carnegie Trust of the Scottish Universities. Formerly Professor of English, University College, Dundee. Author of <i>Lectures on Literature; &amp;c.</i>	
<b>W. T. A.</b>	<b>WALKER TALLMADGE ARNDT, M.A.</b>	} New York ( <i>in part</i> ).
<b>W. W. R.*</b>	<b>WILLIAM WALKER ROCKWELL, LIC.THEOL.</b> Assistant Professor of Church History, Union Theological Seminary, New York.	} Nimes, Councils of.

## PRINCIPAL UNSIGNED ARTICLES

<b>Munich.</b>	<b>Newcastle, Dukes of.</b>	<b>Nice.</b>	<b>North Dakota.</b>
<b>Murad.</b>	<b>Newcastle-upon-Tyne.</b>	<b>Nickel.</b>	<b>Northumberland, Earls and</b>
<b>Muratori.</b>	<b>New England.</b>	<b>Nightingale, Florence.</b>	<b>Dukes of.</b>
<b>Mushroom.</b>	<b>New Guinea.</b>	<b>Nimes.</b>	<b>Northumberland.</b>
<b>Mutilation.</b>	<b>New Hampshire.</b>	<b>Nitro-Compounds.</b>	<b>Norwich.</b>
<b>Mysore.</b>	<b>New Hebrides.</b>	<b>Nitrogen.</b>	<b>Nottingham.</b>
<b>Narcissus.</b>	<b>New Jersey.</b>	<b>Norfolk, Earls and Dukes</b>	<b>Nottinghamshire.</b>
<b>Narcotics.</b>	<b>New Mexico.</b>	<b>of.</b>	<b>Novaya Zemlya.</b>
<b>Nashville.</b>	<b>New Orleans.</b>	<b>Norfolk.</b>	<b>Nuremberg.</b>
<b>Nassau.</b>	<b>New York City.</b>	<b>Northampton, Earls and</b>	<b>Nursing.</b>
<b>Nebraska.</b>	<b>Ney.</b>	<b>Marquesses of.</b>	<b>Nut.</b>
<b>Nevada.</b>	<b>Niam-Niam.</b>	<b>Northamptonshire.</b>	<b>Oak.</b>
<b>New Caledonia.</b>	<b>Nicaragua.</b>	<b>North Carolina.</b>	<b>Oates, Titus.</b>

# ENCYCLOPÆDIA BRITANNICA

## ELEVENTH EDITION

### VOLUME XIX

**MUN, ADRIEN ALBERT MARIE DE**, COUNT (1841- ), French politician, was born at Lumigny, in the department of Seine-et-Marne, on the 28th of February 1841. He entered the army, saw much service in Algeria (1862), and took part in the fighting around Metz in 1870. On the surrender of Metz, he was sent as a prisoner of war to Aix-la-Chapelle, whence he returned in time to assist at the capture of Paris from the Commune. A fervent Roman Catholic, he devoted himself to advocating a patriarch type of Christian Socialism. His eloquence made him the most prominent member of the Cercles Catholiques d'Ouvriers, and his attacks on Republican social policy at last evoked a prohibition from the minister of war. He thereupon resigned his commission (Nov. 1875), and in the following February stood as Royalist and Catholic candidate for Pontivy. The influence of the Church was exerted to secure his election, and the pope during its progress sent him the order of St Gregory. He was returned, but the election was declared invalid. He was re-elected, however, in the following August, and for many years was the most conspicuous leader of the anti-Republican party. "We form," he said on one occasion, "the irreconcilable Counter-Revolution." As far back as 1878 he had declared himself opposed to universal suffrage, a declaration that lost him his seat from 1879 to 1881. He spoke strongly against the expulsion of the French princes, and it was chiefly through his influence that the support of the Royalist party was given to General Boulanger. But as a faithful Catholic he obeyed the encyclical of 1892, and declared his readiness to rally to a Republican government, provided that it respected religion. In the following January he received from the pope a letter commending his action, and encouraging him in his social reforms. He was defeated at the general election of that year, but in 1894 was returned for Finistère (Morlaix). In 1897 he succeeded Jules Simon as a member of the French Academy. This honour he owed to the purity of style and remarkable eloquence of his speeches, which, with a few pamphlets, form the bulk of his published work. In *Ma vocation sociale* (1908) he wrote an explanation and justification of his career.

**MUN, THOMAS** (1571-1641), English writer on economics, was the third son of John Mun, mercer, of London. He began by engaging in Mediterranean trade, and afterwards settled down in London, amassing a large fortune. He was a member of the committee of the East India Company and of the standing commission on trade appointed in 1622. In 1621 Mun published *A Discourse of Trade from England unto the East Indies*. But it is by his *England's Treasure by Foreign Trade* that he is

remembered in his history of economics. Although written possibly about 1630, it was not given to the public until 1664, when it was "published for the Common good by his son John," and dedicated to Thomas, earl of Southampton, lord high treasurer. In it we find for the first time a clear statement of the theory of the balance of trade.

**MUNCHAUSEN, BARON**. This name is famous in literary history on account of the amusingly mendacious stories known as the *Adventures of Baron Munchausen*. In 1785 a little shilling book of 40 pages was published in London (as we know from the *Critical Review* for December 1785), called *Baron Munchausen's Narrative of his Marvellous Travels and Campaigns in Russia*. No copy is known to exist, but a second edition (apparently identical) was printed at Oxford early in 1786. The publisher of both these editions was a certain Smith, and he then sold it to another bookseller named Kearsley, who brought out in 1786 an enlarged edition (the additions to which were stated in the 7th edition not to be by the original author), with illustrations under the title of *Gulliver Reviv'd: the Singular Travels, Campaigns, Voyages, and Sporting Adventures of Baron Munnichouson, commonly pronounced Munchausen; as he relates them over a bottle when surrounded by his friends*. Four editions rapidly succeeded, and a free German translation by the poet Gottfried August Bürger, from the fifth edition, was printed at Göttingen in 1786. The seventh English edition (1793), which is the usual text, has the moral sub-title, *Or the Vice of Lying properly exposed*, and had further new additions. In 1792 a *Sequel* appeared, dedicated to James Bruce, the African traveller, whose *Travels to Discover the Nile* (1790) had led to incredulity and ridicule. As time went on *Munchausen* increased in popularity and was translated into many languages. Continuations were published, and new illustrations provided (e.g. by T. Rowlandson, 1809; A. Crowquill, 1859; A. Cruikshank, 1869; the French artist Richard, 1878; Gustave Doré, 1862; W. Strang and J. B. Clark, 1895). The theme of Baron Munchausen, the "drawer of the long-bow" *par excellence*, has become part of the common stock of the world's story-telling.

The original author was at first unknown, and until 1824 he was generally identified with Bürger, who made the German translation of 1786. But Bürger's biographer, Karl von Reinhard, in the Berlin *Gesellschaftler* of November 1824, set the matter at rest by stating that the real author was Rudolf Erich Raspe (q.v.). Raspe had apparently become acquainted at Göttingen with Hieronymus Karl Friedrich, Freiherr von Münchhausen, of Bodenwerder in Hanover. This Freiherr von Münchhausen (1720-1797) had been in the Russian service and

served against the Turks, and on retiring in 1760 he lived on his estates at Bodenwerder and used to amuse himself and his friends, and to puzzle the quidnuncs and the dull-witted, by relating extraordinary instances of his prowess as soldier and sportsman. His stories became a byword among his circle, and Raspe, when hard up for a living in London, utilized the suggestion for his little brochure. But his narrative owed much also to such sources, known to Raspe, as Heinrich Bebel's *Faetiae beheliana* (1508), J. P. Lange's *Deliciae academicae* (1665), a section of which is called *Mendacia ridicula*, Castiglione's *Cortegiano* (1528), the *Travels of the Finkenritter*, attributed to Lorenz von Lauterbach in the 16th century, and other works of this sort. Raspe can only be held responsible for the nucleus of the book; the additions were made by booksellers' hacks, from such sources as Lucian's *Vera historia*, or the *Voyages imaginaires* (1787), while suggestions were taken from Baron de Tott's *Memoirs* (Eng. trans. 1785), the contemporary aeronautical feats of Montgolfier and Blanchard, and any topical "sensations" of the moment, such as Bruce's explorations in Africa. *Munchausen* is thus a medley, as we have it, a classical instance of the fantastical mendacious literary genre.

See the introduction by T. Seccombe to Lawrence and Bullen's edition of 1891. Adolf Ellisen, whose father visited Freiherr von Münchhausen in 1795 and found him very uncommunicative, brought out a German edition in 1849, with a valuable essay on pseudology in general. There is useful material in Carl Müller-Fraureuth's *Die deutschen Lügengeschichten auf Münchhausen* (1881) and in Griesbach's edition of Btürger's translation (1890).

**MÜNCH-BELLINGHAUSEN, ELIGIUS FRANZ JOSEPH, FREIHERR VON** (1806-1871), Austrian poet and dramatist (who wrote under the pseudonym "Friedrich Halm"), was born at Cracow on the 2nd of April 1806, the son of a district judge. Educated at first at a private school in Vienna, he afterwards attended lectures at the university, and in 1826, at the early age of twenty, married and entered the government service. In 1840 he became Regierungsrat, in 1845 Hofrat and custodian of the royal library, in 1861 vice member of the Austrian Herrenhaus (upper chamber), and from 1869 to 1871 was intendant of the two court theatres in Vienna. He died at Hütteldorf near Vienna on the 22nd of May 1871. Münch-Bellinghausen's dramas, among them notably *Griseidis* (1835; publ. 1837; 11th ed. 1896), *Der Adept* (1836; publ. 1838), *Camoens* (1838), *Der Sohn der Wildnis* (1842; 10th ed., 1896), and *Der Fechter von Ruzenna* (1854; publ. 1857; 6th ed., 1894), are distinguished by elegance of language, melodious versification and clever construction, and were for a time exceedingly popular.

His poems, *Gedichte*, were published in Stuttgart, 1850 (new ed. Vienna, 1877). His works, *Schöne Werke*, were published in eight volumes (1856-1864), to which four posthumous volumes were added in 1872. *Ausgewählte Werke*, ed. by A. Schlosser, 4 vols. (1904). See F. Pachler, *Jugend und Lehrjahre des Dichters F. Halm* (1877); J. Simiani, *Gedenkbücher an F. Halm* (1873). Halm's correspondence with Enk von der Burg has been published by R. Schächinger (1890).

**MUNCIE**, a city and the county-seat of Delaware county, Indiana, U.S.A., on the West Fork of the White river, about 57 m. N.E. of Indianapolis. Pop. (1880), 5210; (1890), 11,345; (1900) 20,042, of whom 1235 were foreign-born; (1910 census) 24,205. It is served by the Central Indiana, the Chicago & Cincinnati & Louisville, the Cleveland, Cincinnati, Chicago & St. Louis, the Pittsburg, Cincinnati, Chicago & St. Louis, the Fort Wayne, Cincinnati & Louisville, and the Lake Erie & Western railways, and by the Indiana Union Traction, the Dayton & Muncie Traction, and the Muncie & Portland Traction (electric inter-urban) railways. The city is built on level ground (altitude 950 ft.), and has an attractive residential section. It is one of the principal manufacturing centres in Indiana, owing largely to its situation in the natural gas belt. In 1900 and in 1905 it was the largest producer of glass and glassware in the United States, the value of its product in 1905 being \$2,344,462. Muncie (named after the Munsee Indians, one of the three principal divisions of the Delawares) was settled about 1833 and was chartered as a city in 1865.

**MUNDĀS.** The Mundā (*Mundā*) family is the least numerous of the linguistic families of India. It comprises several dialects spoken in the two Chota Nagpur plateaux, the adjoining districts of Madras and the Central Provinces, and in the Mahadeo hills. The number of speakers of the various dialects, according to the census of 1901, are as follow: Santālī, 1,795,113; Mundārī, 460,744; Bhumij, 111,304; Bihārī, 526; Kōdā, 23,873; Hō, 371,860; Tūri, 380; Asurī, 4894; Korwā, 16,442; Korkū, 87,675; Khariā, 82,506; Juāng, 10,853; Savara, 157,136; Gadabā, 37,230; total, 3,164,036. Santālī, Mundārī, Bhumij, Bihārī, Kōdā, Hō, Tūri, Asurī and Korwā are only slightly differing forms of one and the same language, which can be called Kherwārī, a name borrowed from Santālī tradition. Kherwārī is the principal Mundā language, and quite 88% of all the speakers of Mundā tongues belong to it. The Korwā dialect, spoken in the western part of Chota Nagpur, connects Kherwārī with the remaining Mundā languages. Of these it is most closely related to the Kōrkū language of the Mahadeo hills in the Central Provinces. Kōrkū, in its turn, in important points agrees with Khariā and Juāng, and Khariā leads over to Savara and Gadabā. The two last-mentioned forms of speech, which are spoken in the north-east of the Madras Presidency, have been much influenced by Dravidian languages.

The Mundā dialects are not in sole possession of the territory where they are spoken. They are, as a rule, only found in the hills and jungles, while the plains and valleys are inhabited by people speaking some Aryan language. When brought into close contact with Aryan tongues the Mundā forms of speech are apt to give way, and in the course of time they have been partly superseded by Aryan dialects. There are accordingly some Aryanized tribes in northern India who have formerly belonged to the Mundā stock. Such are the Cheros of Behar and Chota Nagpur, the Kherwars, who are found in the same localities, in Mirzapur and elsewhere, the Savaras, who formerly extended as far north as Shahabad, and others. It seems possible to trace an old Mundā element in some Tibeto-Burman dialects spoken in the Himalayas from Bashahr eastwards.

By race the Mundās are Dravidians, and their language was likewise long considered as a member of the Dravidian family. Max Müller was the first to distinguish the two families. He also coined the name Mundā for the smaller of them, which has later on often been spoken of under other denominations, such as Kolarian and Kherwarian. The Dravidian race is generally considered as the aboriginal population of southern India. The Mundās, who do not appear to have extended much farther towards the south than at present, must have mixed with the Dravidians from very early times. The so-called Nahālī dialect of the Mahadeo hills seems to have been originally a Mundā form of speech which has come under Dravidian influence, and finally passed under the spell of Aryan tongues. The same is perhaps the case with the numerous dialects spoken by the Bihils. At all events, Mundā languages have apparently been spoken over a wide area in central and north India. They were then early superseded by Dravidian and Aryan dialects, and at the present day only scanty remnants are found in the hills and jungles of Bengal and the Central Provinces.

Though the Mundā family is not connected with any other languages in India proper, it does not form an isolated group. It belongs to a widely spread family, which extends from India in the west to Easter Island in the eastern Pacific in the east. In the first place, we find a connected language spoken by the Khasis of the Khasi hills in Assam. Then follow the Môn-Khmér languages of Farther India, the dialects spoken by the aboriginal inhabitants of the Malay Peninsula, the Nanowry of the Nicobars, and, finally, the numerous dialects of Austro-nesia, viz. Indonesian, Melanesic, Polynesian, and so on. Among the various members of this vast group the Mundā languages are most closely related to the Môn-Khmér family of Farther India. Kōrkū, Khariā, Juāng, Savara and Gadabā are more closely related to that family than is Kherwārī, the principal Mundā form of speech.

We do not know if the Mundās entered India from without.



If so, they can only have immigrated from the east. At all events they must have been settled in India from a very early period. The Sabaras, the ancestors of the Savaras, are already mentioned in old Vedic literature. The Mundā languages seem to have been influenced by Dravidian and Aryan forms of speech. In most characteristics, however, they differ widely from the neighbouring tongues.

The Mundā languages abound in vowels, and also possess a richly developed system of consonants. Like the Dravidian languages, they avoid beginning a word with more than one consonant. While those latter forms of speech shrink from pronouncing a short consonant at the end of words, the Mundās have the opposite tendency, viz. to shorten a vowel, and still more the usual stopped consonants *t*, *c* (i.e. English *ch*), *t* and *p*—are formed by stopping the current of breath at different points in the mouth, and then letting it pass out with a kind of explosion. In the Mundā language this operation can be abruptly checked half-way, so that the breath does not touch the organs of speech in passing out. The result is a sound that makes an abrupt impression on the ear, and has been described as an abrupt tone. Such sounds are common in the Mundā languages. They are usually written *k*, *c*, *t* and *p*. Similar sounds are also found in the Môn-Khmer languages and in Indo-Chinese.

The vowels of consecutive syllables to a certain extent approach each other in sound. Thus in Kherwārī the open sounds *ā* (nearly English *a* in all) and *ā* (the *a* in *care*) agree with each other and not with the corresponding close sounds *o* (the *o* in *pole*) and *e* (the *e* in *pen*). The Santālī passive suffix *ok* accordingly becomes *kā* after *ā* or *ā*; compare *sān-dā*, 'go, but *dal-ok*' to be struck.

Words are formed from monosyllabic bases by means of various additions, suffixes (such as are added after the base), prefixes (which precede the base) and infixes (which are inserted into the base itself). Suffixes play a great rôle in the inflexion of words, while prefixes and infixes are of greater importance as formative additions. Compare Kurku *k-ōn*, Savara *ōn*, son; Kharia *ro-mong*, Kherwārī *mū*, nose; Santālī *bor*, to fear; *bo-to-r*, fear; *dal*, to strike; *da-pa-l*, to strike each other.

The various classes of words are not clearly distinguished. The same base can often be used as a noun, an adjective or a verb. The words simply denote some being, object, quality, action or the like, but they do not tell us how they are conceived. The inflexion is effected in the usual agglutinative way by means of additions which are "glued" or joined to the unchanged base. In many respects, however, Mundā inflexion has struck out peculiar lines. Thus there is no grammatical distinction of gender. Nouns can be divided into two classes, viz. those that denote animate beings and those that denote inanimate objects respectively. There are three numbers—the singular, the dual and the plural. On the other hand, there are no real cases, at least in the most typical Mundā languages. The direct and the indirect object are indicated by means of certain additions to the verb. Certain relations in time and space, however, are indicated by means of suffixes, which have probably from the beginning been separate words with a definite meaning. The genitive, which can be considered as an adjective preceding the governing word, is often derived from such forms denoting locality. Compare Santālī *hār-rā*, in a man; *hār-ran*, of a man.

Higher numbers are counted in twenties, and not in tens as in the Dravidian languages.

The pronominal forms abound in different forms. Thus there are double sets of the dual and the plural of the pronoun of the first person, one including and the other excluding the person addressed. The Rev. A. Nottrott aptly illustrates the importance of this distinction by remarking how it is necessary to use the exclusive form if telling the servant that "we shall dine at seven." Otherwise the speaker will invite the servant to partake of the meal. In addition to the usual personal pronouns there are also short forms, used as suffixes and infixes, which denote a direct object, an indirect object, or a genitive. There is a corresponding richness in the case of demonstrative pronouns. Thus the pronoun "that" in Santālī has different forms to denote a living being, an inanimate object, something seen, something heard, and so on. On the other hand, there is no relative pronoun, the want being supplied by the use of indefinite forms of the verbal bases, which can in this connexion be called relative participles.

The most characteristic feature of Mundā grammar is the verb, especially in Kherwārī. Every independent word can perform the function of a verb, and every verbal form can, in its turn, be used as a noun or an adjective. The bases of the different tenses can therefore be described as indifferent words which can be used as a noun, as an adjective, and as a verb, but which are in reality none of them. Each denotes simply the root meaning as modified by time. Thus in Santālī the base *dal-ke'*, struck, which is formed from the base *dal*, by adding the suffix *ke'* of the active past, can be used as a noun (compare *dal-ke'-ko*, strikers, those that struck), as an adjective (compare *dal-ke'-hār*, struck man, the man that struck), and as a verb. In the last case it is necessary to add an *a* if the action really takes place; thus, *dal-ke'-a*, somebody struck.

It has already been remarked that the cases of the direct and indirect object are indicated by adding forms of the personal

pronouns to the verb. Such pronominal affixes are inserted before the assertive particle *a*. Thus the affix denoting a direct object of the third person singular is *e*, and by inserting it in *dal-ke'-a* we arrive at a form *dal-ke'-e-a*, somebody struck him. Similar affixes can be added to denote that the object or subject of an action belongs to somebody. Thus Santālī *hār-ōn-nē-e dal-ke'-ako-hā-a*, son-my-he struck-them-mine, my son who belongs to me struck theirs.

In a sentence such as *hār hār-ē dal-ke'-e-a*, man boy-he struck-him, the man struck the boy, the Santals first put together the ideas man, boy, and a striking in the past. Then the *e* tells us that the striking affects the boy, and finally the *-a* indicates that the whole action really takes place. It will be seen that a single verbal form in this way often corresponds to a whole sentence or a series of sentences in other languages. If we add that the most developed Mundā languages possess different bases for the active, the middle and the passive, that there are different causal, intensive and reciprocal bases, which are conjugated throughout, and that the person of the subject is often indicated in the verb, it will be understood that Mundā conjugation presents a somewhat bewildering aspect. It is, however, quite regular throughout, and once the mind becomes accustomed to these peculiarities, they do not present any difficulty to the understanding.

BIBLIOGRAPHY.—Max Müller, *Letter to Chevalier Bunsen on the Classification of the Turanian Languages*. Reprint from Chr. K. J. Bunsen, *Christianity and Manikind*, vol. III. (London, 1854), especially pp. 175 and seq.; Friedrich Müller, *Grundriss der Sprachwissenschaft*, vol. III. part 1. (Wien, 1884), 106 and sqq., vol. IV. part 1. (Wien, 1888), p. 229; Sten Konow, "Mundā and Dravidian Languages" in Grierson's *Linguistic Survey of India*, iv. 1 and sqq. (Calcutta, 1906). (S. K.)

**MUNDAY** (or **MONDAY**), **ANTHONY** (c. 1553-1633), English dramatist and miscellaneous writer, son of Christopher Monday, a London draper, was born in 1553-1554. He had already appeared on the stage when in 1576 he bound himself apprentice for eight years to John Alde, the stationer, an engagement from which he was speedily released, for in 1578 he was in Rome. In the opening lines of his *English Romayne Life* (1582) he avers that in going abroad he was actuated solely by a desire to see strange countries and to learn foreign languages; but he must be regarded, if not as a spy sent to report on the English Jesuit College in Rome, as a journalist who meant to make literary capital out of the designs of the English Catholics resident in France and Italy. He says that he and his companion, Thomas Nowell, were robbed of all they possessed on the road from Boulogne to Amiens, where they were kindly received by an English priest, who entrusted them with letters to be delivered in Reims. These they handed over to the English ambassador in Paris, where under a false name, as the son of a well-known English Catholic, Munday gained recommendations which secured his reception at the English College in Rome. He was treated with special kindness by the rector, Dr Morris, for the sake of his supposed father. He gives a detailed account of the routine of the place, of the dispute between the English and Welsh students, of the carnival at Rome, and finally of the martyrdom of Richard Atkins (? 1579-581). He returned to England in 1578-1579, and became an actor again, being a member of the Earl of Oxford's company between 1579 and 1584. In a Catholic tract entitled *A True Reporte of the death of—M. Campion* (1581), Munday is accused of having deceived his master Alde, a charge which he refuted by publishing Alde's signed declaration to the contrary, and he is also said to have been hissed off the stage. He was one of the chief witnesses against Edmund Campion and his associates, and wrote about this time five anti-papish pamphlets, among them the savage and bigoted tract entitled *A Discoverie of Edmund Campion and his Confederates—whereto is added the execution of Edmund Campion, Raphe Sherwin, and Alexander Brian*, the first part of which was read aloud from the scaffold at Campion's death in December 1581. His political services against the Catholics were rewarded in 1584 by the post of messenger to her Majesty's chamber, and from this time he seems to have ceased to appear on the stage. In 1598-1599, when he travelled with the earl of Pembroke's men in the Low Countries, it was in the capacity of playwright to furnish up old plays. He devoted himself to writing for the booksellers and the theatres, compiling religious works, translating *Amadis de Gaule* and other French romances, and putting words to popular airs. He was the chief pageant-writer for the City from 1603

to 1616, and it is likely that he supplied most of the pageants between 1592 and 1605, of which no authentic record has been kept. It is by these entertainments of his, which rivalled in success those of Ben Jonson and Middleton, that he won his greatest fame; but of all the achievements of his versatile talent the only one that was noted in his epitaph in St. Stephens, Coleman Street, London, where he was buried on the 10th of August 1633, was his enlarged edition (1618) of Stow's *Survey of London*. In some of his pageants he signs himself "citizen and draper of London," and in his later years he is said to have followed his father's trade.

Of the eighteen plays between the dates of 1584 and 1602 which are assigned to Munday in collaboration with Henry Chettle, Michael Drayton, Thomas Dekker and other dramatists, only four are extant. *John a Kent and John a Cumber*, dated 1595, is supposed to be the same as *Wiseman of West Chester*, produced by the Admiral's men at the Rae Theatre on the 2nd of December 1594. A ballad of *British Sidaen*, on which it may have been founded was entered at Stationers' Hall in 1579. *The Downfall of Robert Earl of Huntingdon*, afterwards called *Robin Hood of merrie Sherwood* (acted in February 1595) was followed in the same month by a second part, *The Death of Robert Earl of Huntingdon* (acted 1601), in which he collaborated with Henry Chettle. Munday also had a share with Michael Drayton, Robert Wilson and Richard Hathway in the *First Part of the history of the life of Sir John Oldcastle* (acted 1599), which was printed in 1600, with the name of William Shakespeare, which was speedily withdrawn, on the title page. William Webbe (*Discourse of English Poetrie*, 1586) praised him for his pastorals, of which there remains only the title, *Sweet Sobs and Amorous Complaints of Shepherds and Nymphs*; and Francis Meres (*Palladis Tamia*, 1598) gives him among dramatic writers the exaggerated praise of being "our best plotter." Ben Jonson ridiculed him in *The Case is Altered* as Antonio Balladino, pageant poet. Munday's works usually appeared under his own name, but he sometimes used the pseudonym of "Lazarus Plot." A. H. Bullen identifies him with the "Shepherd Tony" who contributed "Beauty sat bathing by a spring" and six other lyrics to *England's Helicon* (ed. Bullen, 1809, p. 15).

The completest account of Anthony Munday is T. Secombe's article in the *Dict. Nat. Biog.* A life and bibliography are prefixed to the Shakespeare Society's reprint of *John a Kent and John a Cumber* (ed. J. P. Collier, 1851). His two "Robin Hood" plays were edited by J. P. Collier in *Old Plays* (1828), and his *English Romayne Lyfe* was printed in the *Harietan Miscellany*, vol. 136 seq. (ed. Park, 1817). For an account of his city pageants see F. W. Fairholt, *Lord Mayor's Pageants* (Percy Soc., No. 38, 1843).

**MUNDELLA, ANTHONY JOHN** (1825-1897), English educational and industrial reformer, of Italian extraction, was born at Leicester in 1825. After a few years spent at an elementary school, he was apprenticed to a hosier at the age of eleven; he afterwards became successful in business in Nottingham, filled several civic offices, and was known for his philanthropy. He was sheriff of Nottingham in 1853, and in 1859 organized the first courts of arbitration for the settlement of disputes between masters and men. In November 1868 he was returned to parliament for Sheffield as an advanced Liberal. He represented that constituency until November 1885, when he was returned for the Brightside division of Sheffield, which he continued to represent until his death. In the Gladstone ministry of 1880 Mundella was vice-president of the council, and shortly afterwards was nominated fourth charity commissioner for England and Wales. In February 1886 he was appointed president of the board of trade, with a seat in the cabinet, and was sworn a member of the privy council. In August 1892, when the Liberals again came into power, Mundella was again appointed president of the board of trade, and he continued in this position until 1894, when he resigned office. His resignation was brought about by his connexion with a financial company which went into liquidation in circumstances calling for the official intervention of the board of trade. However innocent his own connexion with the company was, it involved him in unpleasant public discussion, and his position became untenable. Having made a close study of the educational systems of Germany and Switzerland, Mundella was an early advocate of compulsory education in England. He rendered valuable service in connexion with the Elementary Education Act of 1870, and the educational code of 1882, which became known as the "Mundella Code," marked a new departure in the regulation of public elementary schools and the conditions of the Government

grants. To his initiative was chiefly due the Factory Act of 1875, which established a ten-hours day for women and children in textile factories; and the Conspiracy Act, which removed certain restrictions on trade unions. It was he also who established the labour department of the board of trade and founded the *Labour Gazette*. He introduced and passed bills for the better protection of women and children in brickyards and for the limitation of their labours in factories; and he effected substantial improvements in the Mines Regulation Bill, and was the author of much other useful legislation. In recognition of his efforts, a marble bust of himself, by Boehm, subscribed for by 80,000 factory workers, chiefly women and children, was presented to Mrs. Mundella. He died in London on the 21st of July 1897.

**MUNDELL, JOSEPH SHEPHERD** (1758-1832), English actor, was the son of a London poulterer, and ran away from home to join a strolling company. He had a long provincial experience as actor and manager. His first London appearance was in 1790 at Covent Garden, where he practically remained until 1811, becoming the leading comedian of his day. In 1813 he was at Drury Lane. He retired in 1824, and died on the 6th of February 1832.

**MÜNDEN**, a town of Germany, in the Prussian province of Hanover, picturesquely situated at the confluence of the Fulda and the Werra, 21 m. N.E. of Cassel by rail. Pop. (1905), 10,755. It is an ancient place, municipal rights having been granted to it in 1247. A few ruins of its former walls still survive. The large Lutheran church of St. Blasius (14th-15th centuries) contains the sarcophagus of Duke Eric of Brunswick-Calenberg (d. 1540). The 13th-century Church of St. Aegidius was injured in the siege of 1625-26 but was subsequently restored. There is a new Roman Catholic church (1895). The town hall (1619), and the ducal castle, built by Duke Eric II. about 1570, and rebuilt in 1808, are the principal secular buildings. In the latter is the municipal museum. There are various small industries and a trade in timber. Münden, often called "Hannoversch-Münden" (i.e. Hanoverian Münden), to distinguish it from Prussian Minden, was founded by the landgraves of Thuringia, and passed in 1247 to the house of Brunswick. It was for a time the residence of the dukes of Brunswick-Lüneburg. In 1626 it was destroyed by Tilly.

See Willigerod, *Geschichte von Münden* (Göttingen, 1808); and Henze, *Führer durch Münden und Umgegend* (Münden, 1900).

**MUNDRUCUS**, a tribe of South American Indians, one of the most powerful tribes on the Amazon. In 1788 they completely defeated their ancient enemies the Muras. After 1803 they lived at peace with the Brazilians, and many are civilized.

**MUNDT, THEODOR** (1808-1861), German author, was born at Potsdam on the 10th of September 1808. Having studied philology and philosophy at Berlin, he settled in 1832 at Leipzig, as a journalist, and was subjected to a rigorous police supervision. In 1839 he married Klara Müller (1814-1873), who under the name of Luise Mühlbach became a popular novelist, and he removed in the same year to Berlin. Here his intention of entering upon an academical career was for a time thwarted by his collision with the Prussian press laws. In 1842, however, he was permitted to establish himself as *privatdozent*. In 1848 he was appointed professor of literature and history in Breslau, and in 1850 ordinary professor and librarian in Berlin; there he died on the 30th of November 1861. Mundt wrote extensively on aesthetic subjects, and as a critic he had considerable influence in his time. Prominent among his works are *Die Kunst der deutschen Prosa* (1837); *Geschichte der Literatur der Gegenwart* (1840); *Aesthetik; die Idee der Schönheit und des Kunstwerks im Lichte unserer Zeit* (1845, new ed. 1868); *Die Götterwelt der alten Völker* (1846, new ed. 1854). He also wrote several historical novels; *Thomas Münzer* (1841); *Mendoza, der Vater der Schelmen* (1847) and *Die Matadore* (1850). But perhaps Mundt's chief title to fame was his part in the emancipation of women, a theme which he elaborated in his *Madonna, Unterhaltungen mit einer Heiligen* (1835).

**MUNICH** (Ger. *München*), a city of Germany, capital of the kingdom of Bavaria, and the third largest town in the German Empire. It is situated on an elevated plain, on the river Isar, 25 m. N. of the foot-hills of the Alps, about midway between Strassburg and Vienna. Owing to its lofty site (1700 ft. above the sea) and the proximity of the Alps, the climate is changeable, and its mean annual temperature, 49° to 50° F., is little higher than that of many places much farther to the north. The annual rainfall is nearly 30 in. Munich lies at the centre of an important network of railways connecting it directly with Strassburg (for Paris), Cologne, Leipzig, Berlin, Rosenheim (for Vienna) and Innsbruck (for Italy via the Brenner pass), which converge in a central station.

Munich is divided into twenty-four municipal districts, nineteen of which, including the old town, lie on the left bank of the Isar, while the suburban districts of Au, Haidhausen, Giesing, Bogenhausen and Ramersdorf are on the opposite bank. The old town, containing many narrow and irregular streets, forms a semicircle with its diameter towards the river, while round its periphery has sprung up the greater part of modern Munich, including the handsome Maximilian and Ludwig districts. The walls with which Munich was formerly surrounded have been pulled down, but some of the gates have been left. The most interesting is the Isartor and the Karlstor, restored in 1835 and adorned with frescoes. The Siegestor (or gate of victory) is a modern imitation of the arch of Constantine at Rome, while the stately Propylaea, built in 1854-1862, is a reproduction of the gates of the Athenian Acropolis.

Munich owes its architectural magnificence largely to Louis I. of Bavaria, who ascended the throne in 1825, and his successors; while its collections of art entitle it to rank with Dresden and Berlin. Most of the modern buildings have been erected after celebrated prototypes of other countries and eras, so that, as has been said by Moriz Carrière, a walk through Munich affords a picture of the architecture and art of two thousand years. In carrying out his plans Louis I. was seconded by the architect Leo von Klenze, while the external decorations of painting and sculpture were mainly designed by Peter von Cornelius, Wilhelm von Kaulbach and Schwanthaler. As opportunity offers, the narrow streets of the older city are converted into broad, straight boulevards, lined with palatial mansions and public buildings. The hygienic improvement effected by these changes, and by a new and excellent water supply, is shown by the mortality averages—40.4 per thousand in 1871-1875, 30.4 per thousand in 1881-1885, and 20.5 per thousand in 1903-1904. The architectural style which has been principally followed in the later public buildings, among them the law courts, finished in 1807, the German bank, St Martin's hospital, as well as in numerous private dwellings, is the Italian and French Rococo, or Renaissance, adapted to the traditions of Munich architecture in the 17th and 18th centuries. A large proportion of the most notable buildings in Munich are in two streets, the Ludwigstrasse and the Maximilianstrasse, the creations of the monarchs whose names they bear. The former, three-quarters of a mile long and 40 yds. wide, chiefly contains buildings in the Renaissance style by Friedrich von Gärtner. The most striking of these are the palaces of Duke Max and of Prince Luitpold; the Odeon, a large building for concerts, adorned with frescoes and marble busts; the war office; the royal library, in the Florentine palatial style; the Ludwigskirche, a successful reproduction of the Italian Romanesque style, built in 1820-1844, and containing a huge fresco of the Last Judgment by Cornelius; the blind asylum; and, lastly, the university. At one end this street is terminated by the Siegestor, while at the other is the Feldherrenhalle (or hall of the marshals), a copy of the Loggia dei Lanzi at Florence, containing statues of Tilly and Wrede by Schwanthaler. Adjacent is the church of the Theatines, an imposing though somewhat over-ornamented example of the Italian Rococo style; it contains the royal burial vault. In the Maximilianstrasse, which extends from Haidhausen on the right bank of the Isar to the Max-Joseph Platz, King Maximilian II. tried to introduce an entirely novel style of domestic architecture,

formed by the combination of older forms. At the east end it is closed by the Maximilianium, an extensive and imposing edifice, adorned externally with large sculptural groups and internally with huge paintings representing the chief scenes in the history of the world. Descending the street, towards the west are passed in succession the old buildings of the Bavarian national museum, the government buildings in which the Composite style of Maximilian has been most consistently carried out, and the mint. On the north side of the Max-Joseph Platz lies the royal palace, consisting of the Alte Residenz, the Königsbau, and the Festsaalbau. The Alte Residenz dates from 1601 to 1616; its apartments are handsomely fitted up in the Rococo style, and the private chapel and the treasury contain several crowns and many other interesting and valuable objects. The Festsaalbau, erected by Klenze in the Italian Renaissance style, is adorned with mural paintings and sculptures, while the Königsbau, a reduced copy of the Pitti Palace at Florence, contains a series of admirable frescoes from the *Nibelungenlied* by Julius Schnorr von Carolsfeld. Adjoining the palace are two theatres, the Residenz or private theatre, and the handsome Hoftheater, accommodating 2500 spectators. The Allerheiligen-Hofkirche, or court-church, is in the Byzantine style, with a Romanesque façade.

The Ludwigstrasse and the Maximilianstrasse both end at no great distance from the Frauenplatz in the centre of the old town. On this square stands the Frauenkirche, the cathedral church of the archbishop of Munich-Freising, with its lofty cupola capped towers dominating the whole town. It is imposing from its size, and interesting as one of the few examples of indigenous Munich art. On the adjacent Marienplatz are the old town-hall, dating from the 14th century and restored in 1865, and the new town-hall, the latter a magnificent modern Gothic erection, freely embellished with statues, frescoes, and stained-glass windows, and enlarged in 1900-1905. The column in the centre of the square was erected in 1638, to commemorate the defeat of the Protestants near Prague by the Bavarians during the Thirty Years' War.

Among the other churches of Munich the chief place is due to St Boniface's, an admirable copy of an early Christian basilica. It is adorned with a cycle of religious paintings by Heinrich von Hess (1798-1863), and the dome is supported by sixty-four monoliths of grey Tyrolese marble. The parish church of Au, in the Early Gothic style, contains gigantic stained-glass windows and some excellent wood-carving; and the church of St John in Haidhausen is another fine Gothic structure. St Michael's in the Renaissance style, erected for the Jesuits in 1583-1595, contains the monument of Eugène Beauharnais by Thorwaldsen. The façade is divided into storeys, and the general effect is by no means ecclesiastical. St Peter's is interesting as the oldest church in Munich (12th century), though no trace of the original basilica remains. Among newer churches the most noticeable are the Evangelical church of St Luke, a Transitional building, with an imposing dome, finished in 1896, and the Gothic parochial church of the Giesing suburb, with a tower 312 ft. high and rich interior decorations (1866-1884).

The valuable collections of art are enshrined in handsome buildings, mostly in the Maximilian suburb on the north side of the town. The old Pinakothek, erected by Klenze in 1826-1836, and somewhat resembling the Vatican, is embellished externally with frescoes by Cornelius and with statues of twenty-four celebrated painters from sketches by Schwanthaler. It contains a valuable and extensive collection of pictures by the earlier masters, the chief treasures being the early German and Flemish works and the unusually numerous examples of Rubens. It also affords accommodation to more than 300,000 engravings, over 20,000 drawings, and a large collection of vases. Opposite stands the new Pinakothek, built 1846-1853, the frescoes on which, designed by Kaulbach, show the effects of wind and weather. It is devoted to works by painters of the last century, among which Karl Rottmann's Greek landscapes are perhaps the most important. The Glyptothek, a building by Klenze in the Ionic style, and adorned with several groups and

single statues, contains a valuable series of sculptures, extending from Assyrian and Egyptian monuments down to works by Thorwaldsen and other modern masters. The celebrated Aeginetan marbles preserved here were found in the island of Aegina in 1811. Opposite the Glyptothek stands the exhibition building, in the Corinthian style, it was finished in 1845, and is used for periodic exhibitions of art. In addition to the museum of plaster casts, the *Antiquarium* (a collection of Egyptian, Greek and Roman antiquities under the roof of the new Pinakothek) and the Maillinger collection, connected with the historical museum, Munich also contains several private galleries. Foremost among these stand the Schack Gallery, bequeathed by the founder, Count Adolph von Schack, to the emperor William II. in 1804, rich in works by modern German masters, and the Lotzbeck collection of sculptures and paintings. Other structures and institutions are the new buildings of the art association; the academy of the plastic arts (1874-1885), in the Renaissance style; and the royal arsenal (*Zeughaus*) with the military museum. The Schwanthaler museum contains models of most of the great sculptor's works.

The immense scientific collection in the Bavarian national museum, illustrative of the march of progress from the Roman period down to the present day, compares in completeness with the similar collections at South Kensington and the Musée de Cluny. The building which now houses this collection was erected in 1804-1900. On the walls is a series of well-executed frescoes of scenes from Bavarian history, occupying a space of 16,000 sq. ft. The ethnographical museum, the cabinet of coins, and the collections of fossils, minerals, and physical and optical instruments, are also worthy of mention. The art union, the oldest and most extensive in Germany, possesses a good collection of modern works. The chief place among the scientific institutions is due to the academy of science, founded in 1750. The royal library contains over 1,300,000 printed volumes and 30,000 manuscripts. The observatory is equipped with instruments by the celebrated Josef Fraunhofer.

At the head of the educational institutions of Munich stands the university, founded at Ingolstadt in 1472, removed to Landshut in 1800, and transferred thence to Munich in 1826. In addition to the four usual faculties there is a fifth—of political economy. In connexion with the university are medical and other schools, a priests' seminary, and a library of 300,000 volumes. The polytechnic institute (*Technische Hochschule*) in 1809 acquired the privilege of conferring the degree of doctor of technical science. Munich contains several gymnasia or grammar-schools, a military academy, a veterinary college, an agricultural college, a school for architects and builders, and several other technical schools, and a conservatory of music. The general prison in the suburb of Au is considered a model of its kind; and there is also a large military prison. Among other public buildings, the crystal palace (*Glas-palast*), 705 ft. in length, erected for the great exhibition of 1854, is now used, as occasion requires, for temporary exhibitions. The Wittelsbach palace, built in 1843-1850, in the Early English pointed style, is one of the residences of the royal family. Among the numerous monuments with which the squares and streets are adorned, the most important are the colossal statue of Maximilian II. in the Maximilianstrasse, the equestrian statues of Louis I. and the elector Maximilian I., the obelisk erected to the 30,000 Bavarians who perished in Napoleon's expedition to Moscow, the Wittelsbach fountain (1805), the monument commemorative of the peace of 1871, and the marble statue of Justus Liebig, the chemist, set up in 1883.

The English garden (*Englischer Garten*), to the north-east of the town, is 600 acres in extent, and was laid out by Count Rumford in imitation of an English park. On the opposite bank of the Isar, above and below the Maximilianeum, extend the Gasteig promenades, commanding fine views of the town. To the south-west of the town is the Theresienwiese, a large common where the popular festival is celebrated in October. Here is situated the Ruhmeshalle or hall of fame, a Doric colonnade containing busts of eminent Bavarians. In front of it is a

colossal bronze statue of Bavaria, 170 ft. high, designed by Schwanthaler. The botanical garden, with its large palm-house, the Hofgarten, surrounded with arcades containing frescoes of Greek landscapes by Rottmann, and the Maximilian park to the east of the Isar, complete the list of public parks.

The population of Munich in 1905 was 538,393. The permanent garrison numbers about 10,000 men. Of the population, 84% are Roman Catholic, 14% Protestants, and 2% Jews.

Munich is the seat of the archbishop of Munich-Freising and of the general Protestant consistory for Bavaria. About twenty newspapers are published here, including the *Allgemeine Zeitung*. Some of the festivals of the Roman Church are celebrated with considerable pomp; and the people also cling to various national fêtes, such as the Metzgersprung, the Schäfflertanz, and the great October festival.

Munich has long been celebrated for its artistic handicrafts, such as bronze-founding, glass-staining, silversmith's work, and wood-carving, while the astronomical instruments of Fraunhofer and the mathematical instruments of Traugott Liebercher von Ertel (1778-1858) are also widely known. Lithography, which was invented at Munich at the end of the 18th century, is extensively practised here. The other industrial products include wall-paper, railway plant, machinery, gloves and artificial flowers. The most characteristic industry, however, is brewing. Four important markets are held at Munich annually. The city is served by an extensive electric tramway system.

*History.*—The Villa München or *Forum ad monachos*, so called from the monkish owners of the ground on which it lay, was first called into prominence by Duke Henry the Lion, who established a mint here in 1158, and made it the emporium for the salt coming from Hallein and Reichenhall. The Bavarian dukes of the Wittelsbach house occasionally resided at Munich, and in 1255 Duke Louis made it his capital, having previously surrounded it with walls and a moat. The town was almost entirely destroyed by fire in 1327, after which the emperor Louis the Bavarian, in recognition of the loyalty of the citizens, rebuilt it very much on the scale it retained down to the beginning of the 19th century. Among the succeeding rulers those who did most for the town in the erection of handsome buildings and the foundation of schools and scientific institutions were Albert V., William V., Maximilian I., Max Joseph and Charles Theodore. In 1632 Munich was occupied by Gustavus Adolphus, and in 1705, and again in 1742, it was in possession of the Austrians. In 1791 the fortifications were razed.

Munich's importance in the history of art is entirely of modern growth, and may be dated from the acquisition of the Aeginetan marbles by Louis I., then crown prince, in 1812. Among the eminent artists of this period whose names are more or less identified with Munich were Leo von Klenze (1784-1864), Joseph Daniel Ohlmüller (1791-1830), Friedrich von Gärtner (1792-1847), and Georg Friedrich Ziebland (1800-1873), the architects; Peter von Cornelius (1783-1867), Wilhelm von Kaulbach (1804-1874), Julius Schnorr von Carolsfeld (1794-1872), and Karl Rottmann, the painters; and Ludwig von Schwanthaler, the sculptor. Munich is still the leading school of painting in Germany, but the romanticism of the earlier masters has been abandoned for drawing and colouring of a realistic character. Karl von Piloty (1826-1886) and Wilhelm Diez (1839-1907) long stood at the head of this school.

See *Mittheilungen des statistischen Bureau der Stadt München* (vols. i.-v., 1875-1882); Sölll, *München mit seinen Umgebungen* (1854); Reber, *Bayerische Führer durch die Stadt München* (1876); Daniel, *Handbuch der Geographie* (new ed., 1895); Prantl, *Geschichte der Ludwig-Maximilians-Universität* (Munich, 1872); Goering, *30 Jahre München* (Munich, 1904); von Ammon, *Die Gegend von München geologisch geschildert* (Munich, 1895); Kronesig, *Illustrierte Geschichte der Stadt München* (Munich, 1903); the *Jahrbuch für Münchener Geschichte*, edited by Reinhardtstötner and Trautmann (Munich, 1887-1894); Aufleger and Trautmann, *All-München in Bild und Wort* (Munich, 1895); Rohmeder, *München als Handelsstadt* (Munich, 1905); H. Tinsch, *Das Stadtrecht von München* (Bamberg, 1891); F. Pecht, *Geschichte der münchener Kunst im 19. Jahrhundert* (Munich, 1888); and Trautmann, *Führer durch München* (2oth ed., 1906). There is an English book on Munich by H. R. Wadleigh (1910).

**MUNICIPALITY**, a modern term (derived from Lat. *municipium*; see below), now used both for a city or town which is organized for self-government under a municipal corporation, and also for the governing body itself. Such a corporation in Great Britain consists of a head as a mayor or provost, and of superior members, as aldermen and councillors, together with the simple corporators, who are represented by the governing body; it acts as a person by its common seal, and has a perpetual succession, with power to hold lands subject to the restrictions of the Mortmain laws; and it can sue or be sued. Where necessary for its primary objects, every corporation has power to make by-laws and to enforce them by penalties, provided they are not unjust or unreasonable or otherwise inconsistent with the objects of the charter or other instrument of foundation.

See **BOROUGH, COMMUNE, CORPORATION, LOCAL GOVERNMENT, FINANCE, &c.**, and for details of the functions of the municipal government see the sections under the general headings of the different countries and the sections on the history of these countries.

**MUNICIPIUM** (Lat. *munus*, a duty or privilege, *capere*, to take), in ancient Rome, the term applied primarily to a *status*, a certain relation between individuals or communities and the Roman state; subsequently and in ordinary usage to a community, standing in such a relation to Rome. Whether the name signifies the taking up of burdens or the acceptance of privileges is a disputed point. But as ancient authorities are unanimous in giving *munus* in this connexion the sense of "duty" or "service," it is probable that the chief feature of municipality was the performance of certain services to Rome.<sup>1</sup> This view is confirmed by all that we know about the towns to which the name was applied in republican times. The status had its origin in the conferment of citizenship upon Tusculum in 381 B.C. (Livy vi. 26; cf. Cic. *pro Planc.* 8, 19), and was widely extended in the settlement made by Rome at the close of the Latin War in 338 B.C. (see **ROME, History**). Italian towns were then divided into three classes: (1) *Coloniae civium Romanorum*, whose members had all the rights of citizenship; (2) *municipia*, which received partial citizenship; (3) *foederatae civitates* (including the so-called Latin colonies), which remained entirely separate from Rome, and stood in relations with her which were separately arranged by her for each state by treaty (*foedus*). The *municipia* stood in very different degrees of dependence on Rome. Some, such as Fundi (Livy viii. 14; cf. *ibid.* 19), enjoyed a local self-government only limited in the matter of jurisdiction; others, such as Anagnina (Livy ix. 43; Festus, *de verb. significat.*, s.v. "municipium," p. 127, ed. Müller), were governed directly from Rome. But they all had certain features in common. Their citizens were called upon to pay the same dues and perform the same service in the legions as full Roman citizens, but were deprived of the chief privileges of citizenship, those of voting in the Comitia (*jus suffragii*), and of holding Roman magistracies (*jus honorum*). It would also appear from Festus (*op. cit.* s.v. *praefectura*, p. 233) that jurisdiction was entrusted in every *municipium* to *praefecti juri dicundo* sent out from Rome to represent the Praetor Urbanus.<sup>2</sup> The conferment of municipality can therefore hardly have been regarded as other than an imposing of burdens, even in the case of those cities which retained control of their own affairs. But after the close of the second Punic War, when Rome had become the chief power, not only in Italy, but in all the neighbouring lands round the Mediterranean, we can trace a growing tendency among the Italian cities to regard citizenship of this great state as a privilege, and to claim complete citizenship as a reward of their services in helping to build up the Roman power. During the 2nd century B.C. the *jus suffragii* and *jus honorum* were conferred upon numerous *municipia* (Livy xxxviii. 36, 37), whose citizens were then enrolled in the Roman tribes. They can have exercised their public rights but seldom, owing to their distance from Rome; but the consulships of C. Marius,

a *municipis* of Arpinum (between 107 and 100 B.C.), and the strength of the support given to Tiberius Gracchus in the assembly by the voters from Italian towns (133 B.C.) show what an important influence the members of these *municipia* could occasionally exercise over Roman politics. The cities thus privileged, however, though receiving complete Roman citizenship, were not, as the logic of public law might seem to demand, incorporated in Rome, but continued to exist as independent urban units; and this anomaly survived in the municipal system which was developed, on the basis of these grants of citizenship, after the Social War. That system recognized the *municipis* as at once a citizen of a self-governing city community, and a member of the city of Rome, his dual capacity being illustrated by his right of voting both in the election of Roman magistrates and in the election of magistrates for his own town.

The result of the Social War which broke out in 91 B.C. (see **ROME: History**) was the establishment of a new uniform municipality throughout Italy, and the obliteration of any important distinction between the three classes established after the Latin War. By the Lex Julia of 90 B.C. and the Lex Plautia Papiria of 89 B.C. every town in Italy which made application in due form received the complete citizenship. The term *municipium* was no longer confined to a particular class of Italian towns but was adopted as a convenient name for all urban communities of Roman citizens in Italy. The organization of a municipal system, which should regulate the governments of all these towns on a uniform basis, and define their relation to the Roman government, was probably the work of Sulla, who certainly gave great impetus to the foundation in the provinces of citizen colonies, which were the earliest *municipia* outside Italy, and enjoyed the same status as the Italian towns. Julius Caesar extended the sphere of the Roman municipal system by his enfranchisement of Cisalpine Gaul, and the consequent inclusion of all the towns of that region in the category of *municipia*. He seems also to have given a more definite organization to the *municipia* as a whole. But, excepting those in Cisalpine Gaul, the municipal system still embraced no towns outside Italy other than the citizen colonies. Augustus and his successors adopted the practice of granting to existing towns in the provinces either the full citizenship, or a partial *civitas* known as the *jus Latii*. This partial *civitas* does not seem to have been entirely replaced, as in Italy, by the grant of full privileges to the communities possessing it, and the distinction survived for some time in the provinces between *coloniae, municipia juris Romani*, and *municipia juris Latini*. But the uniform system of administration gradually adopted in all three classes rendered the distinction entirely unimportant, and the general term *municipium* is used of all alike. The incorporation of existing towns, hitherto non-Roman, in the uniform municipal system of the principate took place mainly in the eastern part of the Empire, where Greek civilization had long fostered urban life. In the west city communities rapidly sprang up under direct Roman influence. The development of towns of the municipal type on the sites where legions occupied permanent quarters can be traced in several of the western provinces; and it cannot be doubted that this development became the rule wherever a body of Roman subjects settled down together for any purpose and permanently occupied a region. At any rate by the end of the 1st century of the principate *municipia* are numerous in the western as well as the eastern half of the Empire, and the towns are everywhere centres of Roman influence.

Of the internal life of the *municipia* very little is known before the Empire. For the period after Julius Caesar, however, we have two important sources of information. A series of municipal laws gives us a detailed knowledge of the constitution imposed, with slight variations, on all the *municipia*; and a host of private inscriptions gives particulars of their social life.

The municipal constitution of the 1st century of the principate is based upon the type of government common to Greece and Rome from earliest times. The government of each town consists of magistrates, senate and assembly, and is entirely

<sup>1</sup> For a contrary view, however, see Marquardt, *Röm. Staatsverw.* i. p. 26, n. 2 (2nd ed., Leipzig, 1881), and authorities there cited.

<sup>2</sup> For a different view see Willems, *Droit public romain*, p. 381 (Louvain, 1874).

independent of the Roman government except in certain cases of higher civil jurisdiction, which come under the direct cognisance of the praetor urbanus at Rome. On the other hand, each community is bound to perform certain services to the Imperial government, such as the contribution of men and horses for military service, the maintenance of the imperial post through its neighbourhood, and the occasional entertainment of Roman officials or billeting of soldiers. The citizens were of two classes: (1) *cives*, whether by birth, naturalization or emancipation, (2) *incolae*, who enjoyed a partial citizenship based on domicile for a certain period. Both classes were liable to civic burdens, but the *incolae* had none of the privileges of citizenship except a limited right of voting. The citizens were grouped in either tribes or *curiae*, and accordingly the assembly sometimes bore the name of Comitia Tributa, sometimes that of Comitia Curata. The theoretical powers of these comitia were extensive both in the election of magistrates and in legislation. But the growing influence of the senate over elections on the one hand, and on the other hand the increasing reluctance of leading citizens to become candidates for office (see below), gradually made popular election a mere form. The senatorial recommendation of the necessary number of candidates seems to have been merely ratified in the comitia; and a Spanish municipal law of the 1st century makes special provision for occasions on which an insufficient number of candidates are forthcoming. In Italy, however, the reality of popular elections seems to have survived to a later date. The inscriptions at Pompeii, for instance, give evidence of keenly contested elections in the 2nd century. The local senate, or *curia*, always exercised an important influence on municipal politics. Its members formed the local nobility, and at an early date special privileges were granted by Rome to provincials who were senators in their native towns. For the composition, powers, and history of the provincial senate see DECURIO. The magistrates were elected annually, and were six in number, forming three pairs of colleagues. The highest magistrates were the *Iviri* (*Duoviri*) *Iuri dicundo*, who had charge, as their name implies, of all local jurisdiction, and presided over the assembly. Candidates for this office were required to be over 25 years of age, to have held one of the minor magistracies, and to possess all the qualifications required of members of the local senate (see DECURIO). Next in dignity were the *Iviri aediles*, who had charge of the roads and public buildings, the games and the corn-supply, and exercised police control throughout the town. They appear to have been regarded as subordinate colleagues (*collegae minores*) of the *Iviri juri dicundo*, and in some towns at least to have had the right to convene and preside over the *comitia* in the absence of the latter. Indeed many inscriptions speak of *Iviri* (*Quatuorviri*) consisting of two *Iviri juri dicundo* and two *Iviri aediles*; but in the majority of cases the former are regarded as distinct and superior magistrates. The two *questores*, who appear to have controlled finance in a large number of *municipia*, cannot be traced in others; and it is probable that in the *municipia*, as at Rome, the quaestorship was locally instituted, as need arose, to relieve the supreme magistrates of excessive business. Other municipal magistrates frequently referred to in the inscriptions are the *quinquennales* and *praefecti*. The *quinquennales* superseded the *Iviri* or *Iviri juri dicundo* every five years, and differed from them only in possessing, in addition to their other powers, those exercised in Rome before the time of Sulla by the censors. Two classes of *praefecti* are found in the municipalities under the Empire, both of which are to be distinguished from the officials who bore that name in the *municipia* before the Social War. The first class consists of those *praefecti* who were nominated as temporary delegates by the *Iviri*, when through illness or compulsory absence they were unable to discharge the duties of their office. The second class, referred to in inscriptions by the name of *praefecti ab decurionibus creati lege Petronia*, seem to have been appointed by the local senate in case of a complete absence of higher magistrates, such as would have led in Rome to the appointment of an interrex.

From a social point of view the *municipia* of the Roman Empire may be treated under three heads: (1) as centres of local self-government, (2) as religious centres, (3) as industrial centres. (1) The chief feature of the local government of the towns is the widespread activity of the municipal authorities in improving the general conditions of life in the town. In the municipalities, as in Rome, provision was made out of the public funds for feeding the poorest part of the population, and providing a supply of corn which could be bought by ordinary citizens at a moderate price. In Pliny's time there existed in many towns public schools controlled by the municipal authorities, concerning which Pliny remarks that they were a source of considerable disturbance in the town at the times when it was necessary to appoint teachers. He himself encouraged the establishment of another kind of municipal school at Como, where the leading townspeople subscribed for the maintenance of the school, and the control, including the appointment of teachers, remained in the hands of the subscribers. Physicians seem to have been maintained in many towns at the public expense. The water-supply was also provided out of the municipal budget, and controlled by magistrates appointed for the purpose. To enable it to bear the expense involved in all these undertakings, the local treasury was generally assisted by large benefactions, either in money or in works, from individual citizens; but direct taxation for municipal purposes was hardly ever resorted to. The treasury was filled out of the proceeds of the landed possessions of the community, especially such fruitful sources of revenue as mines and quarries, and out of import and export duties. It was occasionally seized by the emperor on occasions of sudden and exceptional calamity.

(2) The chief feature in the religious life of the towns was the important position they occupied as centres for the cult of the emperor. Caesar-worship as an organized cult developed spontaneously in many provincial towns during the reign of Augustus, and was fostered by him and his successors as a means of promoting in these centres of vigour and prosperity a strong loyalty to Rome and the emperor, which was one of the firmest supports of the latter's power. The order of *Augustales*, officials appointed to regulate the worship of the emperor in the towns, occupied a position of dignity and importance in provincial society. It was composed of the leading and the wealthiest men among the lower classes of the population. By the organization of the order on these lines Augustus secured the double object of maintaining Caesar-worship in all the most vigorous centres of provincial life, and attracting to himself and his successors the special devotion of the industrial class which had its origin in the *municipia* of the Roman Empire, and has become the greatest political force in modern Europe.

(3) The development of this free industrial class is the chief feature of the *municipia* considered as centres of industry and handicraft. The rise to power of the entrepreneur in Rome during the last century of the Republic had to some extent modified the old Roman principle that trade and commerce were beneath the dignity of the governing class; but long after the fall of the Republic the aristocratic notion survived in Rome that industry and handicrafts were only fit for slaves. In the provincial towns, however, this idea was rapidly disappearing in the early years of the Empire, and even in the country towns of Italy the inscriptions give evidence not much later of the existence of a large and flourishing free industrial class, proud of its occupation, and bound together by a strong *esprit de corps*. Already the members of this class show a strong tendency to bind themselves together in guilds (*collegia, sodalitates*), and the existence of countless associations of the kind is revealed by the inscriptions. The formation of societies for religious and other purposes was frequent at Rome from the earliest times in all classes of the free population. After the time of Sulla these societies were regarded by the government with suspicion, mainly on account of the political uses to which they were turned, and various measures were passed for their suppression in Rome and in Italy. This policy was continued by the early emperors and extended to the whole Empire, but in spite of opposition the guilds in the provincial towns grew and flourished. The ostensible objects of nearly all such *collegia* of which we have any knowledge were twofold, the maintenance of the worship of some god, and provision for the performance of proper funerary rights for its members. But under cover of these two main objects, the only two purposes for which such combinations were allowed under the Empire, associations of all kinds grew up. The organization of the guilds was based on that of the municipality. Each elected its officers and treasurers at an annual meeting, and every five years a revision of the list of members was held, corresponding to that of the senators held quinquennially by the city magistrates. It is doubtful how far these societies served to organize and improve particular industries. There is no evidence to show that any societies during the first three centuries consisted solely of workers at a single craft. But there can be little doubt that the later craft guilds were a development, through the industrial guilds of the provincial towns, of one of the most ancient features of Roman life.

Remarkable concord seems generally to have existed in the *municipia* between the various classes of the population. This is accounted for partly by the strong civic feeling which formed a bond of unity stronger than most sources of friction, and

partly to the general prosperity of the towns, which removed any acute discontent. The wealthy citizen seems always to have had to bear heavy financial burdens, and to have enjoyed in return a dignity and an actual political preponderance which made the general character of municipal constitutions distinctly timocratic.

The policy adopted by the early emperors of encouraging, within the limits of a uniform system, the independence and civic patriotism of the towns, was superseded in the 3rd and 4th centuries by a deliberate effort to use the towns as instruments of the imperial government, under the direct control of the emperor or his representatives in the provinces. This policy was accompanied by a gradual decay of civic feeling and municipal enterprise, which showed itself mainly in the unwillingness of the townsmen to become candidates for local magistracies, or to take up the burdens entailed in membership of the municipal senate. Popular control of the local government of the towns was ceasing to be a reality as early as the end of the 1st century of the Empire. Two centuries later local government was a mere form. And the self-governing communities of the middle ages were a restoration, rather than a development, of the flourishing and independent municipalities of the age of Augustus and his immediate successors.

**AUTHORITIES.**—C. Bruns, *Fontes juris romani*, c. III., No. 18, and c. IV. (Freiburg, 1893). For Municipal Laws and references to Mommsen's commentary in *C.I.L.*; E. Kuhn, *Städtische u. bürgerliche Verfassung des röm. Reichs* (Leipzig, 1864); Marquardt, *Römische Staatsverwaltung*, I. i. (Leipzig, 1881); Toutain, in Daremberg-Saglio *Dictionnaire des antiquités grecques et romaines*, s.v. "Municipium"; S. Dill, *Roman Society from Nero to Marcus Aurelius*, c. 2 and 3 (London, 1904). For the guilds see Mommsen, *De collegiis et sodalibus Romanorum* (Keil, 1843); Lichenam, *Geschichte u. Organisation des röm. Vereinswesens* (Leipzig, 1890). (A. M. Cl.)

**MUNIMENT**, a word chiefly used in the plural, as a collective term for the documents, charters, title-deeds, &c. relating to the property, rights and privileges of a corporation, such as a college, a family or private person, and kept as "evidences" for defending the same. Hence the medieval usage of the word *munimentum*, in classical Latin, a defence, fortification, from *munire*, to defend.

**MUNI RIVER SETTLEMENTS**, OF SPANISH GUINEA, a Spanish protectorate on the Guinea Coast, West Africa, rectangular in form, with an area of about 9800 sq. m. and an estimated population of 150,000. The protectorate extends inland about 125 miles and is bounded W. by the Atlantic, N. by the German colony of Cameroon, E. and S. by French Congo. The coastline, 75 m. long, stretches from the mouth of the Campo in 2° 10' N. to the mouth of the Muni in 1° N., on the north arm of Corisco Bay. The small islands of Corisco (*g.v.*), Elobey Grande, Elobey Chico and Bana in Corisco Bay also belong to Spain.

From the estuary of the Campo the coast trends S.S.W. in a series of shallow indentations, until at the bold bluff of Cape San Juan it turns eastward and forms Corisco Bay. The coast plain, from 12 to 25 m. wide, is succeeded by the foot-hills of the Crystal Mountains, which traverse the country in a north to south direction. These are a table-land, from which rise granitic hills 700 to 1200 ft. above the general level, which is about 2500 ft. above the sea. The mountainous region, which extends inland beyond the Spanish frontier, contains many narrow valleys and marshy depressions. The greater part of the country forms the basin of the river Benito, which, rising in French Congo a little east of the frontier, flows through the centre of the Spanish protectorate and enters the sea, after a course of 300 m., about midway between the Campo and Muni estuaries. The southern bank of the lower course of the Campo and the northern bank of the lower course of the Muni, form part of the protectorate. The mouths of the Campo and Benito are obstructed by sand bars, whereas the channel leading to the Muni is some 36 ft. deep and the river itself is more than double that depth. It is from this superiority of access that the country has been named after the Muni River. The course of all the rivers is obstructed by rapids in their descent from

the table-land to the plain. The greater part of the country is covered with dense primeval forest. This forest growth is due to the fertility of the soil and the great rainfall, Spanish Guinea with the neighbouring Cameroon country possessing one of the heaviest rain records of the world. The humidity of the climate joined to the excessive heat (the average temperature is 78° F.) makes the climate trying. In the eastern parts of the protectorate the forest is succeeded by more open country. Among the most common trees are oil-palms, rubber-trees, ebony and mahogany. The forests are the home of monkeys and of innumerable birds and insects, often of gorgeous colouring. In the north-east of the country elephants are numerous.

The inhabitants are Bantu-Negroid, the largest tribe represented being the Fang (*g.v.*), called by the Spaniards *Pamues*. They are immigrants from the Congo basin and have passed before them the tribes, such as the Benga, which now occupy the coast-lands. The villages of the Fang are usually placed on the top of small hills. They cultivate the yam, banana and manioc, and are expert fishers and hunters. The European settlements are confined to the coast. There are trading stations at the mouths of the Campo, Benito and Muni rivers, at Bata, midway between the Campo and Benito, and on Elobey Chico. There are cocoa, coffee and other plantations, but the chief trade is in natural products, rubber, palm oil and palm kernels, and timber. Cotton goods and alcohol are the principal imports. Trade is largely in the hands of British and German firms. The annual value of the trade in 1903-1906 was about £100,000.

Spain became possessed of Fernando Po at the end of the 18th century, and Spanish traders somewhat later established "factories" on the neighbouring coasts of the mainland, but no permanent occupation appears to have been contemplated. During the 19th century a number of treaties were concluded between Spanish naval officers and the chiefs of the lower Guinea coast, and when the partition of Africa was in progress Spain laid claim to the territory between the Campo river and the Gabun. Germany and France also claimed the territory, but in 1885 Germany withdrew in favour of France. After protracted negotiations between France and Spain a treaty was signed in June 1900 by which France acknowledged Spanish sovereignty over the coast region between the Campo and Muni rivers and the hinterland as far east as 11° 20' E. of Greenwich, receiving in return concessions from Spain in the Sahara (see RIO DE ORG), and the right of pre-emption over Spain's West African possessions. In 1901-1902 the eastern frontier was delimited, being modified in accordance with natural features. The newly acquired territories were placed under the superintendence of the governor-general of Fernando Po, sub-governors being stationed at Bata, Elobey Chico and Corisco.

See R. Beltrán y Rózpide, *La Guinea española* (Madrid, 1901), and *Guinea continental española* (Madrid, 1903); H. Lorin, "Les colonies espagnoles du golfe de Guinée," in *Quest. dip. et col.*, vol. xxi. (1906); E. L. Perea, "Estado actual de los territorios españoles de Guinea" in *Revista de geog. colon. y mercantil* (Madrid, 1905); J. B. Roche, *Au pays des Pahouins* (Paris, 1904). A good map compiled by E. d'Almonte on the scale of 1:200,000 was published in Madrid in 1903. Consult also the works cited under FERNANDO PO.

**MUNKÁCS**, a town of Hungary, in the county of Bereg, 220 m. E.N.E. of Budaapest by rail. Pop. (1900), 13,640. It is situated on the Latorca river, and on the outskirts of the East Beskides mountains, where the hills touch the plains. Its most noteworthy buildings are the Greek Catholic cathedral and the beautiful castle of Count Schönborn. In the vicinity, on a steep hill 580 ft. high, stands the old fort of Munkács, which played an important part in Hungarian history, and was especially famous for its heroic defence by Helene Zrinyi, wife of Emeric Tököl and mother of Francis Rákóczy II., for three years against the Austrians (1685-1688). It was afterwards used as a prison. Ypsilanti, the hero of Greek liberty, and Kazinczy, the regenerator of Hungarian letters, were confined in it. According to tradition, it was near Munkács that the Hungarians, towards the end of the 9th century, entered the country. In 1896 in the fort was built one of the "millennial

monuments" established at seven different points of the kingdom.

**MUNKACSY, MICHAEL VON** (1844-1900), Hungarian painter, whose real name was MICHAEL (MISKA) LEO LIEB, was the third son of Michael Lieb, a collector of salt-tax in Munkács, Hungary, and of Cécilia Röck. He was born in that town on the 20th of February 1844. In 1848 his father was arrested at Miskolcz for complicity in the Hungarian revolution, and died shortly after his release; a little earlier he had also lost his mother, and became dependent upon the charity of relations, of whom an uncle, Röck, became mainly responsible for his maintenance and education. He was apprenticed to a carpenter, Langi, in 1855, but shortly afterwards made the acquaintance of the painters Fischer and Szamossy, whom he accompanied to Arad in 1858. From them he received his first real instruction in art. He worked mainly at Budapest during 1863-1865, and at this time first adopted, from patriotic motives, the name by which he is always known. In 1865 he visited Vienna, returning to Budapest in the following year, and went thence to Munich, where he contributed a few drawings to the *Fliegende Blätter*. About the end of 1867 he was working at Düsseldorf, where he was much influenced by Ludwig Knaus, and painted (1868-1869) his first picture of importance, "The Last Day of a Condemned Prisoner," which was exhibited in the Paris Salon in 1870, and obtained for him a *medaille unique* and a very considerable reputation. He had already paid a short visit to Paris in 1867, but on the 25th of January 1872 he took up his permanent abode in that city, and remained there during the rest of his working life. Munkacsy's other chief pictures are "Milton dictating *Paradise Lost* to his Daughters" (Paris Exhibition, 1878), "Christ before Pilate" (1881), "Golgotha" (1883), "The Death of Mozart" (1884), "Arpad, chief of the Magyars, taking possession of Hungary," painted for the new House of Parliament in Budapest, and exhibited at the Salon in 1893, and "Ecce Homo." He had hardly completed the latter work when a malady of the brain overtook him, and he died on the 30th of April 1900, at Endenich, near Bonn. Just before his last illness he had been offered the directorship of the Hungarian State Gallery at Budapest. Munkacsy's masterly characterization, force and power of dramatic composition secured him a great vogue for his works, but it is doubtful if his reputation will be maintained at the level it reached during his lifetime. "Christ before Pilate" and "Golgotha" were sold for £32,000 and £35,000 respectively to an American buyer. Munkacsy received the following awards for his work exhibited at Paris: Medal, 1870, Medal, 2nd class; Legion of Honour, 1877; Medal of Honour, 1878; Officer of the Legion, 1878; Grand Prix, Exhibition of 1889; Commander of the Legion, 1880.

See F. Walther Ilges, "M. von Munkacsy," *Künstler Monographien* (1896); C. Sedelmeyer, *Christ before Pilate* (Paris, 1886); J. Beavington Atkinson, "Michael Munkacsy," *Magazine of Art* (1881). (E. F. S.)

**MÜNNICH, BURKHARD CHRISTOPH, COUNT** (1683-1767), Russian soldier and statesman, was born at Neuenhufort, in Oldenburg, in 1683, and at an early age entered the French service. Thence he transferred successively to the armies of Hesse-Darmstadt and of Saxony, and finally, with the rank of general-in-chief and the title of count, he joined the army of Peter II. of Russia. In 1732 he became field-marshal and president of the council of war. In this post he did good service in the re-organization of the Russian army, and founded the cadet corps which was destined to supply the future generations of officers. In 1734 he took Danzig, and with 1736 began the Turkish campaigns which made Münnich's reputation as a soldier. Working along the shores of the Black Sea from the Crimea, he took Ochakov after a celebrated siege in 1737, and in 1739 won the battle of Stavutschina, and took Khotin (or Choczim), and established himself firmly in Moldavia. Marshal Münnich now began to take an active part in political affairs, the particular tone of which was given by his rivalry with Biron, or Bieren, duke of Courland. But his activity was brought to a close by the revolution of 1741; he was arrested on his way to the frontier, and condemned to death. Brought out for

execution, and withdrawn from the scaffold, he was later sent to Siberia, where he remained for several years, until the accession of Peter III. brought about his release in 1762. Catherine II., who soon displaced Peter, employed the old field-marshal as director-general of the Baltic ports. He died in 1767. Field-marshal Münnich was a fine soldier of the professional type, and many future commanders, notably Loudon and Lacy, served their apprenticeship at Ochakov and Khotin. As a statesman he is regarded as the founder of Russian Philhellenism. He had the grade of count of the Holy Roman Empire. The Russian 37th Dragoons bear his name.

He wrote an *Ebauche pour donner une idée de la forme de l'empire de Russie* (Leipzig, 1774), and his voluminous diaries have appeared in various publications—Herrmann, *Beiträge zur Geschichte des russischen Reichs* (Leipzig, 1843). See Hempel, *Leben Münnichs* (Bremen, 1742); Halem, *Geschichte des F. M. Grafen Münnich* (Oldenburg, 1803; 2nd ed., 1838); Kostomarov, *Feldmarschall Münnich* (*Russische Geschichte in Biographien*, v. 2).

**MUNRO, SIR HECTOR** (1726-1805), British general, son of Hugh Munro of Novar, in Cromarty, was born in 1726, and entered the army in 1749. He went to Bombay in 1761, in command of the 80th regiment, and in that year effected the surrender of Mahé from the French. Later, when in command of the Bengal army, he suppressed a mutiny of sepoy at Patna, and on the 23rd of October 1764 won the victory of Buxar against Shuja-ud-Dowlah, the nawab wazir of Oudh, and Mir Kasim, which ranks amongst the most decisive battles ever fought in India. Returning home, he became in 1768 M.P. for the Inverness Burghs, which he continued to represent in parliament for more than thirty years, though a considerable portion of this period was spent in India, whither he returned in 1778 to take command of the Madras army. In that year he took Pondichery from the French, but in 1780 he was defeated by Hyder Ali near Conjeevaram, and forced to fall back on St. Thomas's Mount. There Sir Eyre Coote took over command of the army, and in 1781 won a signal victory against Hyder Ali at Porto Novo, where Munro was in command of the right division. Negapatam was taken by Munro in November of the same year; and in 1782 he returned to England. He died on the 27th of December 1805.

**MUNRO, HUGH ANDREW JOHNSTONE** (1819-1885), British scholar, was born at Elgin on the 10th of October 1819. He was educated at Shrewsbury school, where he was one of Kennedy's first pupils, and proceeded to Trinity College, Cambridge, in 1838. He became scholar of his college in 1840, second classic and first chancellor's medalist in 1842, and fellow of his college in 1843. He became classical lecturer at Trinity College, and in 1860 was elected to the newly-founded chair of Latin at Cambridge, but resigned it in 1872. The great work on which his reputation is mainly based is his edition of Lucretius, the fruit of the labour of many years (text only, 1 vol., 1860; text, commentary and translation, 2 vols., 1864). As a textual critic his knowledge was profound and his judgment unrivalled; and he made close archaeological studies by frequent travels in Italy and Greece. In 1867 he published an improved text of *Aetna* with commentary, and in the following year a text of Horace with critical introduction, illustrated by specimens of ancient gems selected by C. W. King. His knowledge and taste are nowhere better shown than in his *Criticisms and Elucidations of Catullus* (1878). He was a master of the art of Greek and Latin verse composition. His contributions to the famous volume of Shrewsbury verse, *Sabrineae corolla*, are among the most remarkable of a remarkable collection. His *Translations into Latin and Greek Verse* were privately printed in 1884. Like his translations into English, they are characterized by minute fidelity to the original, but never cease to be idiomatic. He died at Rome on the 30th of March 1885.

See *Memoir* by J. D. Duff, prefixed to a re-issue of the trans. of Lucretius in "Bohn's Classical Library" (1908).

**MUNRO, MONRO OF MONROE, ROBERT** (d. c. 1680), Scots general, was a member of a well-known family in Ross-shire, the Munroes of Foulis. With several of his kinsmen he served in the continental wars under Gustavus Adolphus; and he



appears to have returned to Scotland about 1638, and to have taken some part in the early incidents of the Scottish rebellion against Charles I. In 1642 he went to Ireland, nominally as second in command under Alexander Leslie, but in fact in chief command of the Scottish contingent against the Catholic rebels. After taking and plundering Newry in April 1642, and ineffectually attempting to subdue Sir Phelim O'Neill, Munro succeeded in taking prisoner the earl of Antrim at Dunluce. The arrival of Owen Roe O'Neill in Ireland strengthened the cause of the rebels (see O'NEILL), and Munro, who was poorly supplied with provisions and war materials, showed little activity. Moreover, the civil war in England was now creating confusion among parties in Ireland, and the king was anxious to come to terms with the Catholic rebels, and to enlist them on his own behalf against the parliament. The duke of Ormonde, Charles's lieutenant-general in Ireland, acting on the king's orders, signed a cessation of hostilities with the Catholics on the 15th of September 1643, and exerted himself to despatch aid to Charles in England. Munro in Ulster, holding his commission from the Scottish parliament, did not recognize the armistice, and his troops accepted the solemn league and covenant, in which they were joined by many English soldiers who left Ormonde to join him. In April 1644 the English parliament entrusted Munro with the command of all the forces in Ulster, both English and Scots. He thereupon seized Belfast, made a raid into the Pale, and unsuccessfully attempted to gain possession of Dundalk and Drogheda. His force was weakened by the necessity for sending troops to Scotland to withstand Montrose; while Owen Roe O'Neill was strengthened by receiving supplies from Spain and the pope. On the 5th of June 1646 was fought the battle of Benburb, on the Blackwater, where O'Neill routed Munro, but suffered him to withdraw in safety to Carrickfergus. In 1647 Ormonde was compelled to come to terms with the English parliament, who sent commissioners to Dublin in June of that year. The Scots under Munro refused to surrender Carrickfergus and Belfast when ordered by the parliament to return to Scotland, and Munro was superseded by the appointment of Monk to the chief command in Ireland. In September 1648 Carrickfergus was delivered over to Monk by treachery, and Munro was taken prisoner. He was committed to the Tower of London, where he remained a prisoner for five years. In 1654 he was permitted by Cromwell to reside in Ireland, where he had estates in right of his wife, who was the widow of Viscount Montgomery of Ardes. Munro continued to live quietly near Comber, Co. Down, for many years, and probably died there about 1680. He was in part the original of Dugal Dalgetty in Sir Walter Scott's *Legend of Montrose*.

See Thomas Carte, *History of the Life of James, Duke of Ormonde* (6 vols., Oxford, 1851); Sir J. T. Gilbert, *Contemporary History of Affairs in Ireland 1641-1652* (3 vols., Dublin, 1870-1880) and *History of the Irish Confederation and the War in Ireland* (7 vols., Dublin, 1882-1891); John Spalding, *Memorials of the Troubles in Scotland and England* (2 vols., Aberdeen, 1850); *The Montgomery MSS., 1603-1703*, edited by G. Hill (Belfast, 1869); Sir Walter Scott, *The Legend of Montrose*, author's preface.

**MUNRO, SIR THOMAS** (1761-1827), Anglo-Indian soldier and statesman, was born at Glasgow on the 27th of May 1761, the son of a merchant. Educated at Glasgow University, he was at first intended to enter his father's business, but in 1780 he was appointed to an infantry cadetship in Madras. He served with his regiment during the hard-fought war against Hyder Ali (1780-83), and again in the first campaign against Tipoo (1790-92). He was then chosen as one of four military officers to administer the Baramahal, part of the territory acquired from Tipoo, where he remained for seven years, learning the principles of revenue survey and assessment which he afterwards applied throughout the presidency of Madras. After the final downfall of Tipoo in 1799, he spent a short time restoring order in Kanara; and then for another seven years (1800-1807) he was placed in charge of the northern districts "ceded" by the nizam of Hyderabad, where he introduced the *ryotwari* system of land revenue. After a long furlough in England, during which he gave valuable evidence upon

matters connected with the renewal of the company's charter, he returned to Madras in 1814 with special instructions to reform the judicial and police systems. On the outbreak of the Pindari War in 1817, he was appointed as brigadier-general to command the reserve division formed to reduce the southern territories of the Peshwa. Of his signal services on this occasion Canning said in the House of Commons: "He went into the field with not more than five or six hundred men, of whom a very small proportion were Europeans. . . . Nine forts were surrendered to him or taken by assault on his way; and at the end of a silent and scarcely observed progress he emerged . . . leaving everything secure and tranquil behind him." In 1820 he was appointed governor of Madras, where he founded the systems of revenue assessment and general administration which substantially remain to the present day. His official minutes, published by Sir A. Arbuthnot, form a manual of experience and advice for the modern civilian. He died of cholera on the 6th of July 1827, while on tour in the "ceded" districts, where his name is preserved by more than one memorial. An equestrian statue of him, by Chantry, stands in Madras city.

See biographies by G. R. Gleig (1830), Sir A. Arbuthnot (1881) and J. Bradshaw (1894).

**MUNSHI**, or **MOONSHI**, the Urdu name of a writer or secretary, used in India of the native language teachers or secretaries employed by Europeans.

**MÜNSTER, GEORG, COUNT** zu (1776-1844), German palaeontologist, was born on the 17th of February 1776. He formed a famous collection of fossils, which was ultimately secured by the Bavarian state, and formed the nucleus of the palaeontological museum at Munich. Count Münster assisted Goltzsch in his great work *Petrefacta Germaniae*. He died at Bayreuth on the 23rd of December 1844.

**MÜNSTER, SEBASTIAN** (1489-1552), German geographer, mathematician and Hebraist, was born at Ingelheim in the Palatinate. After studying at Heidelberg and Tübingen, he entered the Franciscan order, but abandoned it for Lutheranism about 1520. Shortly afterwards he was appointed court preacher at Heidelberg, where he also lectured in Hebrew and Old Testament exegesis. From 1536 he taught at Basel, where he published his *Cosmographia universalis* in 1544, and where he died of the plague on the 23rd of May 1552. A disciple of Elias Levita, he was the first German to edit the Hebrew Bible (2 vols., fol., Basel, 1534-1535); this edition was accompanied by a new Latin translation and a large number of annotations. He published more than one Hebrew grammar, and was the first to prepare a *Grammatica chaldaica* (Basel, 1527). His lexicographical labours included a *Dictionarium chaldaicum* (1527), and a *Dictionarium trilingue*, of Latin, Greek and Hebrew (1530). But his most important work was his *Cosmographia*, which also appeared in German as a *Beschreibung aller Länder*, the first detailed, scientific and popular description of the world in Münster's native language, as well as a supreme effort of geographical study and literature in the Reformation period. In this Münster was assisted by more than one hundred and twenty collaborators.

The most valued edition of the *Cosmographia* or *Beschreibung* is that of 1550, especially prized for its portraits and its city and costume pictures. Besides the works mentioned above we may notice Münster's *Germaniae descriptio* of 1530, his *Novus orbis* of 1532, his *Mappa Europae* of 1536, his *Rhaetia* of 1538, his editions of Solinus, Mela and Ptolemy in 1538-1540 and among non-geographical treatises his *Horologiorum*, 1531, on dialling (see DIAL), his *Organum uranicum* of 1536 on the planetary motions, and his *Rudimenta mathematica* of 1551. His published maps numbered 142.

See V. Hantzsch, *Sebastian Münster* (1898), in vol. xviii. of the *Publications of the Royal Society of Sciences of Saxony, Historical-Philological Section*.

**MÜNSTER**, a town of Germany, in the district of Upper Alsace, 16 m. from Colmar by rail, and at the foot of the Vosges Mountains. Pop. (1905), 6078. Its principal industries are spinning, weaving and bleaching. The town owes its origin to a Benedictine abbey, which was founded in the 7th century, and at one time it was a free city of the empire. In its

neighbourhood is the ruin of Schwarzenberg. The Münsterstal, or Gregoriental, which is watered by the river Fecht, is famous for its cheese.

See Rathgeber, *Münster-im-Gregoriental* (Strassburg, 1874) and F. Hecker, *Die Stadt und das Tal zu Münster im Si Gregoriental* (Münster, 1890).

**MÜNSTER**, a town of Germany, capital of the Prussian province of Westphalia, and formerly the capital of an important bishopric. It lies in a sandy plain on the Dortmund-Ems canal, at the junction of several railways, 107 m. S.W. of Bremen on the line to Cologne. Pop. (1885), 44,066; (1905) 81,468. The town preserves its medieval character, especially in the "Prinzipal-Markt" and other squares, with their lofty gabled houses and arcades. The fortifications were dismantled during the 18th century, their place being taken by gardens and promenades. Of the many churches of Münster the most important is the cathedral, one of the most striking in Germany, although disfigured by modern decorations. It was rebuilt in the 13th and 14th centuries, and exhibits a combination of Romanesque and Gothic forms; its chapter-house is specially fine. The beautiful Gothic church of St Lambert (14th century) was largely rebuilt after 1868; on its tower, which is 312 ft. in height, hang three iron cages in which the bodies of John of Leiden and two of his followers were exposed in 1536. The church of St Ludger, erected in the Romanesque style about 1170, was extended in the Gothic style about 200 years later; it has a tower with a picturesque lantern. The church of St Maurice, founded about 1070, was rebuilt during the 19th century, and the Gothic church of Our Lady dates from the 14th century. Other noteworthy buildings are the town-hall, a fine Gothic building of the 14th century, and the Stadtkeller, which contains a collection of early German paintings. The room in the town-hall called the Friedens Saal, in which the peace of Westphalia was signed in October 1648, contains portraits of many ambassadors and princes who were present at the ceremony. The Schloss, built in 1767, was formerly the residence of bishops of Münster. The private houses, many of which were the winter residences of the nobility of Westphalia, are admirable examples of German domestic architecture in the 16th, 17th and 18th centuries. The university of Münster, founded after the Seven Years' War and closed at the beginning of the 19th century, was reopened as an academy in 1818, and again attained the rank of a university in 1902. It possesses faculties of theology, philosophy and law. In connexion with it are botanical and zoological gardens, several scientific collections, and a library of 120,000 volumes. Münster is the seat of a Roman Catholic bishop and of the administrative and judicial authorities of Westphalia, and is the headquarters of an army corps. The Westphalian society of antiquaries and several other learned bodies also have their headquarters here. Industries include weaving, dyeing, brewing and printing, and the manufacture of furniture and machines. There is a brisk trade in cattle, grain and other products of the neighbourhood.

*History.*—Münster is first mentioned about the year 800, when Charlemagne made it the residence of Ludger, the newly-appointed bishop of the Saxons. Owing to its distance from any available river or important highway, the growth of the settlement round the *monasterium* was slow, and it was not until after 1186 that it received a charter, the name Münster having supplanted the original name of Mîmegerdoorvad about a century earlier. During the 13th and 14th centuries the town was one of the most prominent members of the Hanseatic League. At the time of the Reformation the citizens were inclined to adopt the Protestant doctrines, but the excesses of the Anabaptists led in 1535 to the armed intervention of the bishop and to the forcible suppression of all divergence from the older faith. The Thirty Years' War, during which Münster suffered much from the Protestant armies, was terminated by the peace of Westphalia, sometimes called the peace of Münster, because it was signed here on the 24th of October 1648. The authority of the bishops, who seldom resided at Münster, was usually somewhat limited, but in 1661 Bishop

Christoph Bernhard von Galen took the place by force, built a citadel, and deprived the citizens of many of their privileges. During the Seven Years' War Münster was occupied both by the French and by their foes. Towards the close of the 18th century the town was recognized as one of the intellectual centres of Germany.

The bishopric of Münster embraced an area of about 2500 sq. m. and contained about 350,000 inhabitants. Its bishops, who resided generally at Ahaus, were princes of the empire. In the 17th century Bishop Galen, with his army of 20,000 men, was so powerful that his alliance was sought by Charles II. of England and other European sovereigns. The bishopric was secularized and its lands annexed to Prussia in 1803.

See Geisberg, *Merkwürdigkeiten der Stadt Münster* (1877); Erhard, *Geschichte Münsters* (1837); A. Tibus, *Die Stadt Münster* (Münster, 1882); Hellinghaus, *Quellen und Forschungen zur Geschichte der Stadt Münster* (Münster, 1898); Pieper, *Die alte Universität Münster 1773-1818* (Münster, 1902). See also Tücking, *Geschichte des Stifts Münster unter C. B. von Galen* (Münster, 1865).

**MUNSTER**, a province of Ireland occupying the S.W. part of the island. It includes the counties Clare, Tipperary, Limerick, Kerry, Cork and Waterford (*q.v.* for topography, &c.). After the occupation of Ireland by the Milesians, Munster (*Mumha*) became nominally a provincial kingdom; but as the territory was divided between two families there was constant friction and it was not until 237 that Olioi Olum established himself as king over the whole. In 248 he divided his kingdom between his two sons, giving Desmond (*q.v.*, *Des-Mumha*) to Eoghan and Thomond (*Tuadh-Mumha*) or north Munster to Cormac. He also stipulated that the rank of king of Munster should belong in turn to their descendants. In this way the kingship of Munster survived until 1104; but there were kings of Desmond and Thomond down to the 16th century. Munster was originally of the same extent as the present province, excepting that it included the district of Ely, which belonged to the O'Carrolls and formed a part of the present King's County. During the 16th century, however, Thomond was for a time included in Connaught, being declared a county under the name of Clare (*q.v.*) by Sir Henry Sidney. Part of Munster had been included in the system of shiring generally attributed to King John. In 1570 a provincial presidency of Munster (as of Connaught) was established by Sidney, Sir John Perrot being the first president, and lasted until 1672. Under Perrot a practically new shiring was carried out.

**MÜNSTER AM STEIN**, a watering-place of Germany, in the Prussian Rhine province, on the Nahe, 2½ m. S. of Kreuznach, on the railway from Bingerbrück to Strassburg. Pop. (1905), 915. Above the village are the ruins of the castle of Rheingrafenstein (12th century), formerly a seat of the count palatine of the Rhine, which was destroyed by the French in 1689, and those of the castle of Ebernburg, the ancestral seat of the lords of Sickingen, and the birthplace of Franz von Sickingen, the famous landsknecht captain and protector of Ulrich von Hutten, to whom a monument was erected on the slope near the ruins in 1889. The spa (saline and carbonate springs), specific in cases of feminine disorders, is visited by about 5000 patients annually.

See Welsch, *Das Sol- und Thermalbad Münster am Stein* (Kreuznach, 1886) and Messer, *Führer durch Bad Kreuznach und Münster am Stein* (Kreuznach, 1905).

**MÜNSTERBERG, HUGO** (1863- ), German-American psychophysicist, was born at Danzig. Having been extraordinary professor at Freiburg-im-Breisgau, he became in 1892 professor of psychology at Harvard University. Among his more important works are *Beiträge zur experimentellen Psychologie* (4 vols., Freiburg, 1889-1892); *Psychologie und Life* (New York, 1899); *Grundzüge der Psychologie* (Leipzig, 1900); *American Traits from the Point of View of a German* (Boston, 1901); *Die Amerikaner* (several ed.; Eng. trans. 1904); *Science and Idealism* (New York, 1906); *Philosophie der Werte* (Leipzig, 1908); *Aus Deutsch-Amerika* (Berlin, 1908); *Psychologie und Crime* (New York, 1908). He has been prominently identified with the modern developments of experimental psychology.

(see *PSYCHOLOGY*), and his sociological writings display the acuteness of a German philosophic mind as applied to the study of American life and manners.

**MÜNSTERBERG**, a town of Germany, in the Prussian province of Silesia, on the Oblau, 36 m. by rail S. of Breslau. Pop. (1905), 8475. It is partly surrounded by medieval walls. It has manufactures of drain-pipes and fireproof bricks; there are also sulphur springs. Münsterberg was formerly the capital of the principality of the same name, which existed from the 14th century down to 1791, when it was purchased by the Prussian crown. Near the town is the former Cistercian abbey of Heinrichau.

**MUNTANER, RAMON** (1265-1336?), Catalan historian, was born at Peralada (Catalonia) in 1265. The chief events of his career are recorded in his chronicle. He accompanied Roger de Flor to Sicily in 1300, was present at the siege of Messina, served in the expedition of the Almogavars against Asia Minor, and became the first governor of Gallipoli. Later he was appointed governor of Jerba or Zerbi, an island in the Gulf of Gabes, and finally entered the service of the infante of Majorca. On the 15th of May 1325 (some editions give the year 1335) he began his *Chronica, o descriptio dels fets, e hazanas del inclyt rey Don Jaume Primer*, in obedience, as he says, to the express command of God who appeared to him in a vision. Muntaner's book, which was first printed at Valencia in 1558, is the chief authority for the events of his period, and his narrative, though occasionally prolix, uncritical and egotistical, is faithful and vivid. He is said to have died in 1336.


His chronicle is most accessible in the edition published by Karl Lanz at Stuttgart in 1844.

**MUNTJAC**, the Indian name of a small deer typifying the genus *Cervulus*, all the members of which are indigenous to the southern and eastern parts of Asia and the adjacent islands, and are separated by marked characters from all their allies. For the distinctive features of the genus see DEER. As regards general characteristics, all muntjacs are small compared with the majority of deer, and have long bodies and rather short limbs and neck. The antlers of the bucks are small and simple;

Muntjacs are solitary animals, even two being rarely seen together. They are fond of hilly ground covered with forests, in the dense thickets of which they pass most of their time, only coming to the skirts of the woods at morning and evening to graze. They carry the head and neck low and the hind-quarters high, their action in running being peculiar and not elegant, somewhat resembling the pace of a sheep. Though with no power of sustained speed or extensive leaping, they are remarkable for flexibility of body and facility of creeping through tangled underwood. A popular name with Indian sportsmen is "barking deer," on account of the alarm-cry—a kind of short shrill bark, like that of a fox, but louder. When attacked by dogs, the males use their sharp canine teeth, which inflict deep and even dangerous wounds.

In the Indian muntjac the height of the buck is from 20 to 22 in.; allied types, some of which have received distinct names, occur in Burma and the Malay Peninsula and Islands. Among these, the Burmese *C. muntjac grandicornis* is noteworthy on account of its large antlers. The Tibetan muntjac (*C. lakrymans*), from Moupin in eastern Tibet and Hangchow in China, is somewhat smaller than the Indian animal, with a bright reddish-brown coat. The smallest member of the genus (*C. reevesi*) occurs in southern China and has a reddish-chestnut coat, speckled with yellowish grey and a black band down the nape. The Tenasserim muntjac (*C. fenei*), about the size of the Indian species, is closely allied to the horn-fronted muntjac (*C. erirostris*) of eastern China, but lacks the tuft of hair on the forehead. The last-mentioned species, by its frontal tuft, small rounded ears, general brown coloration, and minute antlers, connects the typical muntjacs with the small tufted deer or tufted muntjacs of the genus *Elaphodus* of eastern China and Tibet. These last have coarse bristly hair of a purplish-brown colour with light markings, very large head-tufts, almost concealing the minute antlers, of which the pedicles do not extend as ribs down the face. They include *E. cephalopus* of Tibet, *E. michianus* of Ningo, and *E. ichangensis* of the mountains of Ichang. (R. L. \*)

**MÜNZER, THOMAS** (c. 1480-1525), German religious enthusiast, was born at Stolberg in the Harz near the end of the 15th century, and educated at Leipzig and Frankfurt, graduating in theology. He held preaching appointments in various places, but his restless nature prevented him from remaining in one position for any length of time. In 1520 he became a preacher at the church of St Mary, Zwickau, and his rude eloquence, together with his attacks on the monks, soon raised him to influence. Aided by Nicholas Storch, he formed a society the principles of which were akin to those of the Taborites, and claimed that he was under the direct influence of the Holy Spirit. His zeal for the purification of the Church by casting out all unbelievers brought him into conflict with the governing body of the town, and he was compelled to leave Zwickau. He then went to Prague, where his preaching won numerous adherents, but his violent language brought about his expulsion from this city also. At Easter 1523 Münzer came to Allstedt, and was soon appointed preacher at the church of St John, where he made extensive alterations in the services. His violence, however, aroused the hostility of Luther, in retaliation for which Münzer denounced the Wittenberg teaching. His preaching soon produced an uproar in Allstedt, and after holding his own for some time he left the town and went to Mühlhausen, where Heinrich Pfeiffer was already preaching doctrines similar to his own. The union of Münzer and Pfeiffer caused a disturbance in this city and both were expelled. Münzer went to Nuremberg, where he issued a writing against Luther, who had been mainly instrumental in bringing about his expulsion from Saxony. About this time his teaching became still more violent. He denounced established governments, and advocated common ownership of the means of life. After a tour in south Germany he returned to Mühlhausen, overthrew the governing body of the city, and established a communistic theocracy. The Peasants' War had already broken out in various parts of Germany; and as the peasantry around Mühlhausen were imbued with Münzer's teaching, he collected a large body of men to plunder the surrounding country. He established his camp at Frankenhausen; but on the 15th of May 1525 the peasants were dispersed by Philip, landgrave of Hesse, who captured Münzer and executed him on the 27th at Mühlhausen. Before his



The Indian Muntjac (*Cervulus muntjac*).

the main stem or beam, after giving off a short brow-tine, inclining backwards and upwards, being unbranched and pointed, and when fully developed curving inwards and somewhat downwards at the tip. These small antlers are supported upon pedicles, or processes of the frontal bones, longer than in any other deer, the front edges of these being continued downwards as strong ridges passing along the sides of the face above the eyes. From this feature the name rib-faced deer has been suggested for the muntjac. The upper canine teeth of the males are large and sharp, projecting outside the mouth as tusks, and loosely implanted in their sockets. In the females they are much smaller.

death he is said to have written a letter admitting the justice of his sentence.

His *Ausgedrückte Empfindung des falschen Glaubens* has been edited by K. Jordan (Mühlhausen, 1901), and a life of Münzer, *Die Historie von Thome Münzer des Anführers der döringischen Uffrah*, has been attributed to Philip Melancthon (Hagenau, 1525). See G. T. Strobel, *Leben, Schriften und Lehren Thomä Münzers* (Nuremberg, 1795); J. K. Seidemann, *Thomas Münzer* (Leipzig, 1842); O. Merx, *Thomas Münzer und Heinrich Pfeiffer* (Göttingen, 1889); G. Wolfrum, *Thomas Münzer in Allstedt* (Jena, 1852).

**MUNZINGER, WERNER** (1832-1875), Swiss linguist and traveller, was born at Otten in Switzerland, on the 21st of April 1832. After studying natural science, Oriental languages and history, at Bern, Munich and Paris, he went to Egypt in 1852 and spent a year in Cairo perfecting himself in Arabic. Entering a French mercantile house, he went as leader of a trading expedition to various parts of the Red Sea, fixing his quarters at Massawa, where he acted as French consul. In 1855 he removed to Keren, the chief town of the Bogos, in the north of Abyssinia, which country he explored during the next six years. In 1861 he joined the expedition under T. von Heuglin to Central Africa, but separated from him in November in northern Abyssinia, proceeding along the Gash and Atbara to Khartum. Thence, having meantime succeeded Heuglin as leader of the expedition, he travelled in 1862 to Kordofan, failing, however, in his attempt to reach Darfur and Wadai. After a short stay in Europe in 1863, Munzinger returned to the north and north-east borderlands of Abyssinia, and in 1865, the year of the annexation of Massawa by Egypt, was appointed British consul at that town. He rendered valuable aid to the Abyssinian expedition of 1867-68, among other things exploring the almost unknown Afar country. In acknowledgment of his services he received the C.B. In 1868 he was appointed French consul at Massawa, and in 1871 was named by the khedive Ismail governor of that town with the title of bey. In 1870, with Captain S. B. Miles, Munzinger visited southern Arabia. As governor of Massawa he annexed to Egypt the Bogos and Hamasen provinces of northern Abyssinia, and in 1872 was made pasha and governor-general of the eastern Sudan. It is believed that it was on his advice that Ismail sanctioned the Abyssinian enterprise, but on the war assuming larger proportions in 1875 the command of the Egyptian troops in northern Abyssinia was taken from Munzinger, who was selected to command a small expedition intended to open up communication with Menelek, king of Shoa, then at enmity with the negus Johannes (King John) and a potential ally of Egypt. Leaving Tajura Bay on the 27th of October 1875 Munzinger started for Ankober with a force of 350 men, being accompanied by an envoy from Menelek. The desert country to be traversed was in the hands of hostile tribes, and on reaching Lake Aussa the expedition was attacked during the night by Gallas—Munzinger, with his wife and nearly all his companions, being killed.

Munzinger's contributions to the knowledge of the country, people and languages of north-eastern Africa are of solid value. See *Proc. R.G.S.*, vol. xiii.; *Journ. R.G.S.*, vols. xxxix., xli. and xlvi. (obituary notice); *Petermanns Mitteilungen* for 1858, 1867, 1872 (et seq.); Dietschi and Weber, *Werner Munzinger, ein Lebensbild* (1875); J. v. Keller-Zschokke, *Werner Munzinger Pasha* (1890). Munzinger published the following works: *Über die Sitten und das Recht der Bogos* (1859); *Ostafrikanische Studien* (1864; 2nd ed., 1883; his most valuable book); *Die deutsche Expedition in Ostafrika* (1865); *Vocabulaire de la langue de Tigre* (1865), besides papers in the geographical serials referred to, and a memoir on the northern borders of Abyssinia in the *Zeitschrift für allgemeine Erdkunde*, new series, vol. iii.

**MURAD, or AMURATH**, the name of five Ottoman sultans.

**MURAD I**, surnamed Khudavendighiar (1319-1389), was the son of Orkhan and the Greek princess Nilofar, and succeeded his father in 1359. He was the first Turkish monarch to obtain a definite footing in Europe, and his main object throughout his career was to extend the European dominions of Turkey. The revolts of the prince of Caramania interfered with the realization of this plan, and trouble was caused from this quarter more than once during his reign until the decisive battle of Konia (1387), when the power of the prince of Caramania was broken.

The state of Europe facilitated Murad's projects: civil war and anarchy prevailed in most of the countries of Central Europe, where the feudal system was at its last gasp, and the small Balkan states were divided by mutual jealousies. The capture of Adrianople, followed by other conquests, brought about a coalition under the king of Hungary against Murad, but his able lieutenant Lalashahin, the first *beylerbey* of Rumelia, defeated the allies at the battle of the Maritsa in 1363. In 1366 the king of Servia was defeated at Samakov and forced to pay tribute. Kustendil, Philippopolis and Nish fell into the hands of the Turks; a renewal of the war in 1381 led to the capture of Sofia two years later. Europe was now aroused; Lazar, king of Servia, formed an alliance with the Albanians, the Hungarians and the Moldavians against the Turks. Murad hastened back to Europe and met his enemies on the field of Kossovo (1389). Victory finally inclined to the side of the Turks. When the rout of the Christians was complete, a Servian named Milosh Kabilovich penetrated to Murad's tent on pretence of communicating an important secret to the sultan, and stabbed the conqueror. Murad was of independent character and remarkable intelligence. He was fond of pleasure and luxury, cruel and cunning. Long relegated to the command of a distant province in Asia, while his brother Suleiman occupied an enviable post in Europe, he became revengeful; thus he exercised great cruelty in the repression of the rebellion of his son Prince Sauij, the first instance of a sultan's son taking arms against his father. Murad transferred the Ottoman capital from Brusa to Adrianople, where he built a palace and added many embellishments to the town. The development of the feudal system of *timars* and *ziemles* and its extension to Europe was largely his work.

**MURAD II** (1403-1451) succeeded his father Mahommed I. in 1421. The attempt of his uncle Prince Mustafa to usurp the throne, supported as it was by the Greeks, gave trouble at the outset of his reign, and led to the unsuccessful siege of Constantinople in 1422. Murad maintained a long struggle against the Bosnians and Hungarians, in the course of which Turkey sustained many severe reverses through the valour of Janos Hunyadi. Accordingly in 1444 he concluded a treaty at Szegedin for ten years, by which he renounced all claim to Servia and recognized George Brancovich as its king. Shortly after this, being deeply affected by the death of his eldest son Prince Ala-ud-din, he abdicated in favour of Mahommed, his second son, then fourteen years of age. But the treacherous attack, in violation of treaty, by the Christian powers, imposing too hard a task on the inexperienced young sovereign, Murad returned from his retirement at Magnesia, crushed his faithless enemies at the battle of Varna (November 10, 1444), and again withdrew to Magnesia. A revolt of the janissaries induced him to return to power, and he spent the remaining six years of his life in warfare in Europe, defeating Hunyadi at Kossovo (October 17-19, 1448). He died at Adrianople in 1451, and was buried at Brusa. By some considered as a fanatical devotee, and by others as given up to mysticism, he is generally described as kind and gentle in disposition, and devoted to the interests of his country.

**MURAD III** (1546-1595), was the eldest son of Selim II., and succeeded his father in 1574. His accession marks the definite beginning of the decline of the Ottoman power, which had only been maintained under Selim II. by the genius of the all-powerful grand vizier Mahommed Sokolli. For, though Sokolli remained in office until his assassination in October 1578, his authority was undermined by the harem influences, which with Murad III. were supreme. Of these the most powerful was that of the sultan's chief wife, named Safie (the pure), a beautiful Venetian of the noble family of Baffo, whose father had been governor of Corfu, and who had been captured as a child by Turkish corsairs and sold into the harem. This lady, in spite of the sultan's sensuality and of the efforts, temporarily successful, to supplant her in his favour, retained her ascendancy over him to the last. Murad had none of the qualities of a ruler. He was good-natured, though cruel enough on occasion: his accession had been marked by the murder, according to the

custom then established, of his five brothers. His will-power had early been undermined by the opium habit, and was further weakened by the sensual excesses that ultimately killed him. Nor had he any taste for rule; his days were spent in the society of musicians, buffoons and poets, and he himself dabbled in verse-making of a mystic tendency.

His one attempt at reform, the order forbidding the sale of intoxicants so as to stop the growing intemperance of the janissaries, broke down on the opposition of the soldiery. He was the first sultan to share personally in the proceeds of the corruption which was undermining the state, realizing especially large sums by the sale of offices. This corruption was fatally apparent in the army, the feudal basis of which was sapped by the confiscation of fiefs for the benefit of nominees of favourites of the harem, and by the intrusion, through the same influences of foreigners and rayahs into the corps of janissaries, of which the discipline became more and more relaxed and the temper increasingly turbulent. In view of this general demoralization not even the victorious outcome of the campaigns in Georgia, the Crimea, Daghestan, Yemen and Persia (1578-1590) could prevent the decay of the Ottoman power; indeed, by weakening the Mussulman states, they hastened the process, since they facilitated the advance of Russia to the Black Sea and the Caspian.

Murad, who had welcomed the Persian War as a good opportunity for ridding himself of the presence of the janissaries, whom he dreaded, had soon cause to fear their triumphant return. Incensed by the debasing of the coinage, which robbed them of part of their pay, they invaded the Divan clamouring for the heads of the sultan's favourite, the *beylerbey* of Rumelia, and of the *defterdar* (finance minister), which were thrown to them (April 3, 1589). This was the first time that the janissaries had invaded the palace: a precedent to be too often followed. The outbreak of another European war in 1592 gave the sultan an opportunity of ridding himself of their presence. Murad died in 1595, leaving to his successor a legacy of war and anarchy.

It was under Murad III. that England's relations with the Porte began. Negotiations were opened in 1579 with Queen Elizabeth through certain British merchants; in 1580 the first Capitulations with England were signed; in 1583 William Harebone, the first British ambassador to the Porte, arrived at Constantinople, and in 1593 commercial Capitulations were signed with England granting the same privileges as those enjoyed by the French. (See CAPITULATIONS.)

MURAD IV. (1611-1640) was the son of Sultan Ahmed I., and succeeded his uncle Mustafa I. in 1623. For the first nine years of his reign his youth prevented him from taking more than an observer's part in affairs. But the lessons thus learnt were sufficiently striking to mould his whole character and policy. The minority of the sultan gave full play to the anarchic elements in the state; the soldiery, spahis and janissaries, conscious of their power and reckless through impunity, rose in revolt whenever the whim seized them, demanding privileges and the heads of those who displeased them, not sparing even the sultan's favourites. In 1631 the spahis of Asia Minor rose in revolt, in protest against the deposition of the grand vizier Khosrev; their representatives crowded to Constantinople, stoned the new grand vizier, Hafiz, in the court of the palace, and pursued the sultan himself into the inner apartments, clamouring for seventeen heads of his advisers and favourites, on penalty of his own deposition. Hafiz was surrendered, a voluntary martyr; other ministers were deposed; Mustafa Pasha, aga of the janissaries, was saved by his own troops. But Murad was now beginning to assert himself. Khosrev was executed in Asia Minor by his orders; a plot of the spahis to depose him was frustrated by the loyalty of Koes Mahomed, aga of the janissaries, and of the spahi Rum Mahomed (Mahomed the Greek); and on the 29th of May 1632, by a successful personal appeal to the loyalty of the janissaries, Murad crushed the rebels, whom he surrounded in the Hippodrome. At the age of twenty he found himself possessed of effective autocratic power.

His severity has remained legendary. Death was the penalty for the least offence, and no past services—as Koes Mahomed was to find to his cost—were admitted in extenuation. The use of tobacco, coffee, opium and wine were forbidden on pain of death; eighteen persons are said to have been put to death in a single day for infringing this rule. During his whole reign, indeed, supposed offenders against the sultan's authority were done to death, singly or in thousands. The tale of his victims is said to have exceeded 100,000.

But if he was the most cruel, Murad was also one of the most manly, of the later sultans. He was of gigantic strength, which he maintained by constant physical exercises. He was also fond of hunting, and for this reason usually lived at Adrianople. He broke through the alleged tradition, bequeathed by Suleiman the Magnificent to his successors, that the sultan should not command the troops in person, and took command in the Persian war which led to the capture of Bagdad (1638) and the conclusion of an honourable peace (May 7, 1639). Early in 1640 he died, barely twenty-nine years of age. The cause of his death was acute gout brought on by excessive drinking. In spite of his drunkenness, however, Murad was a bigoted Sunni, and the main cause of his campaign against Persia was his desire to extirpate the Shia heresy. In the intervals of his campaigns and cruelties the sultan would amuse his entourage by exhibiting feats of strength, or compose verses, some of which were published under the pseudonym of Muradi.

See, for details of the lives of the above, J. von Hammer-Purgstall, *Geschichte des osmanischen Reiches* (Pest, 1840), where further authorities are cited.

MURAD V. (1840-1904), eldest son of Sultan Abd-ul-Mejid, was born on the 21st of September 1840. On the accession of his uncle Abd-ul-Aziz, Prince Mahomed Murad Effendi—as he was then called—was deprived of all share in public affairs and imprisoned, owing to his opposition to the sultan's plan for altering the order of succession. On the deposition of Abd-ul-Aziz on the 30th of May 1876, Murad was hailed from his prison by a mob of softas and soldiers of the "Young Turkey" party under Suleiman Pasha, and proclaimed "emperor by the grace of God and the will of the people." Three months later, however, his health, undermined by his long confinement, gave way; and on the 31st of August he was deposed to make room for his younger brother, Abd-ul-Hamid II. He was kept in confinement in the Cheragan Palace till his death on the 29th of August 1904.

See Kératry, *Mourad V., prince, sultan, prisonnier d'Etat 1840-1876* (Paris, 1878); Djemaleddin Bey, *Sultan Mourad V., the Turkish Dynasty Mystery, 1876-1895* (London, 1895).

**MURAENA**, the name of an eel common in the Mediterranean, and highly esteemed by the ancient Romans; it was afterwards



*Muraena picta*, from the Indo-Pacific.

applied to the whole genus of fishes to which the Mediterranean species belongs, and which is abundantly represented in tropical and sub-tropical seas, especially in rocky parts or on coral reefs. Some ninety species are known. In the majority a long fin runs from the head along the back, round the tail to the vent,

but all are destitute of pectoral and ventral fins. The skin is scaleless and smooth, in many species ornamented with varied and bright colours, so that these fishes are frequently mistaken for snakes. The mouth is wide, the jaws strong and armed with formidable, generally sharply pointed, teeth, which enable the *Muraena* not only to seize its prey (which chiefly consists of other fishes) but also to inflict serious, and sometimes dangerous, wounds on its enemies. It attacks persons who approach its places of concealment in shallow water, and is feared by fishermen.

Some of the tropical *Muraenas* exceed a length of 10 ft., but most of the species, among them the Mediterranean species, attain to only half that length. The latter, the "morena" of the Italians and the *Muraena helena* of ichthyologists, was considered by the ancient Romans to be one of the greatest delicacies, and was kept in large ponds and aquaria. It is not confined to the coasts of southern Europe, but is spread over the Indian Ocean, and is not uncommon on the coasts of Australia. Its body is generally of a rich brown, marked with large yellowish spots, each of which contains smaller brown spots.

**MURAL DECORATION**, a general term for the art of ornamenting wall surfaces. There is scarcely one of the numerous branches of decorative art which has not at some time or other been applied to this purpose.<sup>1</sup> For what may be called the practical or furnishing point of view, see WALL-COVERINGS. Here the subject is treated rather as part of the history of art.

1. *Reliefs sculptured in Marble or Stone*.—This is the oldest method of wall-decoration, of which numerous examples exist. The tombs and temples of Egypt are rich in this kind of mural ornament of various dates, extending over nearly 5000 years. These sculptures are, as a rule, carved in low relief; in many cases they are "counter-sunk," that is, the most projecting parts of the figures do not extend beyond the flat surface of the ground. Some unfinished reliefs discovered in the rock-cut tombs of Thebes show the manner in which the sculptor set to work. The plain surface of the stone was marked out by red lines into a number of squares of equal size. The use of this was probably twofold: first, as a guide in enlarging the design from a small drawing, a method still commonly practised; second, to help the artist to draw his figures with just proportions, following the strict canons which were laid down by the Egyptians. No excessive realism or individuality of style arising from a careful study of the life-model was permitted.<sup>2</sup> When the surface had been covered with these squares, the artist drew with a brush dipped in red the outlines of his relief, and then cut round them with his chisel.

When the relief was finished, it was, as a rule, entirely painted over with much minuteness and great variety of colours. More rarely the ground was left the natural tint of the stone or marble, and only the figures and hieroglyphs painted. In the case of sculpture in hard basalt or granite the painting appears often to have been omitted altogether. The absence of perspective effects and the severe self-restraint of the sculptors in the matter of composition show a sense of artistic fitness in this kind of decoration. That the rigidity of these sculptured pictures did not arise from want of skill or observation of nature on the part of the artists is apparent when we examine their representations of birds and animals; the special characteristics of each creature and species were unerringly caught by the ancient Egyptian, and reproduced in stone or colour, in a half-symbolic way, suggesting those peculiarities of form, plumage, or movement which are the "differentia" of each, other ideas bearing less directly on the point being eliminated.

The subjects of these mural sculptures are endless; almost every possible incident in man's life here or beyond the grave is reproduced with the closest detail. The tomb of Tih at Sakkarah (about 4500 B.C.) has some of the finest and earliest specimens of these mural sculptures, especially rich in illustration.

<sup>1</sup> See also CERAMICS; MOSAIC; PAINTING; SCULPTURE; TAPESTRY; TILES; also EGYPT; Art and Archaeology; GREEK ART; ROMAN ART; &c.

<sup>2</sup> During the earliest times—more than 4000 years before our era—there appear to have been exceptions to this rule.

tions of the domestic life and occupations of the Egyptians. The latter tombs, as a rule, have sculptures depicting the religious ritual and belief of the people, and the temples combine these hieratic subjects with the history of the reigns and victories of the Egyptian kings.

The above remarks as to style and manner of execution may be applied also to the wall-sculptures from the royal palaces of Nineveh and Babylon, the finest of which are shown by inscriptions to date from the time of Sennacherib to that of Sardanapalus (from 705 to 625 B.C.). These are carved in low relief with almost gem-like delicacy of detail on enormous slabs of white marble. The sacred subjects, generally representing the king worshipping one of the numerous Assyrian gods, are mostly large, often colossal in scale. The other subjects, illustrating the life and amusements of the king, his prowess in war or hunting, or long processions of prisoners and tribute-bearers coming to do him homage, are generally smaller and in some cases very minute in scale (fig. 1). The arrangement of these reliefs




FIG. 1.—Assyrian Relief, on a Marble Wall-slab from the Palace of Sardanapalus at Nineveh.

in long horizontal bands, and their reserved conventional treatment are somewhat similar to those of ancient Egypt, but they show a closer attention to anatomical truth and a greater love for dramatic effect than any of the Egyptian reliefs. As in the art of Egypt, birds and animals are treated with greater realism than human figures. A relief in the British Museum, representing a lioness wounded by an arrow in her spine and dragging helplessly her paralysed hind legs, affords an example of wonderful truth and pathos. Remarkable technical skill is shown in all these sculptures by the way in which the sculptors have obtained the utmost amount of effect with the smallest possible amount of relief, in this respect calling strongly to mind a similar peculiarity in the work of the Florentine Donatello.

The palace at Mashita on the *haji* road in Moab, built by the Sasanian Chosroes II. (A.D. 614-627), is ornamented on the exterior with beautiful surface sculpture in stone. The designs are of peculiar interest as forming a link between Assyrian and Byzantine art, and they are not remotely connected with the decoration on Moslem buildings of comparatively modern date.<sup>3</sup>

Especially in Italy during the middle ages a similar treatment

<sup>3</sup> Among the Mashita carvings occurs that oldest and most widely spread of all forms of Aryan ornament—the sacred tree between two animals. The sculptured slab over the "lion-gate" at Mycenae has the other common variety of this motive—the fire-altar between the bears. These designs, occasionally varied by figures of human worshippers instead of the beasts, survived long after their meaning had been forgotten; even down to the present day they frequently appear on carpets and other textiles of Oriental manufacture.

of marble in low relief was frequently used for wall-decoration. The most notable example is the beautiful series of reliefs on the west front of Orvieto Cathedral, the work of Giovanni Pisano and his pupils in the early part of the 14th century. These are small reliefs, illustrative of the Old and New Testaments, of graceful design and skillful execution. A growth of branching foliage serves to unite and frame the tiers of subjects.

Of a widely different class, but of considerable importance in the history of mural decoration, are the beautiful reliefs, sculptured in stone and marble, with which Moslem buildings in many parts of the world are ornamented. These are mostly geometrical patterns of great intricacy, which cover large surfaces, frequently broken up into panels by bands of more flowing ornament or Arabic inscriptions. The mosques of Cairo, India and Persia, and the domestic Moslem buildings of Spain are extremely rich in this method of decoration. In western Europe, especially during the 15th century, stone panelled-work with rich tracery formed a large part of the scheme of decoration in all the more splendid buildings. Akin to this, though without actual relief, is the stone tracery—inlaid flush into rough flint walls—which was a mode of ornament largely used for enriching the exteriors of churches in the counties of Norfolk and Suffolk. It is almost peculiar to that district, and is an example of the skill and taste with which the medieval builders adapted their method of ornamentation to the materials in hand.

2. *Marble Veneer*.—Another widely used method of mural decoration has been the application of thin marble linings to wall-surfaces, the decorative effect being produced by the natural beauty of the marble itself and not by sculptured reliefs. One of the oldest buildings in the world, the so-called "Temple of the Sphinx" among the Giza pyramids, is built of great blocks of granite, the inside of the rooms being lined with slabs of semi-transparent African alabaster about 3 in. thick. In the 1st century thin veneers of richly coloured marbles were largely used by the Romans to decorate brick and stone walls. Pliny (*H. N.* xxxvi. 6) speaks of this practice as being a new and degenerate invention in his time. Many examples exist at Pompeii and in other Roman buildings. Numerous Byzantine churches, such as St Saviour's at Constantinople, and St George's, Thessalonica, have the lower part of the internal walls richly ornamented in this way. It was commonly used to form a dado, the upper part of the building being covered with mosaic. The cathedral of Monreale and other Siculo-Norman buildings owe a great deal of their splendour to these linings of richly variegated marbles. In most cases the main surface is of light-coloured marble or alabaster, inlaid bands of darker tint or coloured mosaic being used to divide the surface into panels. The peculiar Italian-Gothic of northern and central Italy during the 14th and 15th centuries, and at Venice some centuries earlier, relied greatly for its effects on this treatment of marble. St Mark's at Venice and the cathedral of Florence are magnificent examples of this work used externally. Both inside and out most of the richest examples of Moslem architecture owe much to this method of decoration; the mosques and palaces of India and Persia are in many cases completely lined with the most brilliant sorts of marble of contrasting tints.

3. *Wall-Linings of Glazed Bricks or Tiles*.—This is a very important class of decoration, and from its almost imperishable nature, its richness of colour, and its brilliance of surface is capable of producing a splendour of effect only rivalled by glass mosaics. In the less important form—that of bricks modelled or stamped in relief with figures and inscriptions, and then coated with a brilliant colour in siliceous enamel—it was largely used by the ancient Egyptians and Assyrians as well as by the later Sasanians of Persia. In the 11th and 12th centuries the Moslems of Persia brought this art to great perfection, and used it on a large scale, chiefly, though not invariably, for internal walls. The main surfaces were covered by thick earthenware tiles, overlaid with a white enamel. These were not rectangular, but of various shapes, mostly some form of a star, arranged so as to fit closely together. Delicate and minute patterns were then

painted on the tiles, after the first firing, in a copper-like colour with strong metallic lustre, produced by the deoxidization of a metallic salt in the process of the second firing. Bands and friezes with Arabic inscriptions, modelled boldly in high relief, were used to break up the monotony of the surface. In these, as a rule, the projecting letters were painted blue, and the flat ground enriched with very minute patterns in the lustre-colour. This combination of bold relief and delicate painting produces great vigour and richness of effect, equally telling whether viewed in the mass or closely examined tile by tile. In the 15th century lustre-colours, though still largely employed for plates, vases and other vessels, especially in Spain, were little used for tiles; and another class of ware, rich in the variety and brilliance of its colours, was extensively used by Moslem builders all over the Mahomedan world. The most sumptuous sorts of tiles used for wall-coverings are those of the so-called "Rhodian" and Damascene wares, the work of Persian potters at many places. Those made at Rhodes are coarsely executed in comparison with the produce of the older potteries at Isfahan and Damascus (see CERAMICS). These are rectangular tiles of earthenware, covered with a white "slip," and painted in brilliant colours with slight conventionalized representations of various flowers, especially the rose, the hyacinth and the carnation. The red used is applied in considerable body, so as to stand out in slight relief. Another class of design is more geometrical, forming regular repeats; but the most beautiful compositions are those in which the natural growth of trees and flowers is imitated, the branches and blossoms spreading over a large surface covered by hundreds of tiles without any repetition. One of the finest examples is the "Mecca wall" in the mosque of Ibrahim Agha, Cairo; and other Egyptian mosques are adorned in the same way (fig. 2). Another variety, the special production of Damascus,




FIG. 2.—One of the Wall-tiles from the Mosque of Ibrahim Agha, Cairo. (10 in. square.)

has the design almost entirely executed in blue. It was about A.D. 1600, in the reign of Shah Abbas I., that this class of pottery was brought to greatest perfection, and it is in Persia that the most magnificent examples are found, dating from the 12th to the 17th centuries. The most remarkable examples for beauty and extent are the mosque at Tabriz, built by Ali Khoja in the 12th century, the ruined tomb of Sultan Khodabend (A.D. 1303-1316) at Sultaniyas, the palace of Shah Abbas I. and the tomb of Abbas II. (d. A.D. 1666) at Isfahan, all of which buildings are covered almost entirely inside and out.

Another important class of wall-tiles are those manufactured by the Spanish Moors, called "azulejos," especially during the 14th century. These are in a very different style, being designed

to suggest or imitate mosaic. They have intricate interlacing geometrical patterns marked out by lines in slight relief; brilliant enamel colours were then burned into the tile, the projecting lines forming boundaries for the pigments. A rich effect is produced by this combination of relief and colour. They are mainly used for dadoes about 4 ft. high, often surmounted by a band of tiles with painted inscriptions. The Alhambra and Generalife Palaces at Granada, begun in the 13th century, but mainly built and decorated by Yūsuf I. and Mahommed V. (A.D. 1333-1391), and the Alcazar at Seville have the most beautiful examples of these "azulejos." The latter building chiefly owes its decorations to Pedro the Cruel (A.D. 1364), who employed Moorish workmen for its tile-coverings and other ornaments. Many other buildings in southern Spain are enriched in the same way, some as late as the 16th century.

Almost peculiar to Spain are a variety of wall-tile the work of Italians in the 16th and 17th centuries. These are effective, though rather coarsely painted, and have a rich yellow as the predominant colour. The Casa de Pilatos and Isabel's Chapel in the Alcazar Palace, both at Seville, have the best specimens of these, dating about the year 1500. In other Western countries tiles have been used more for pavements than for wall-decoration.

4. *Wall-Coverings of Hard Stucco, frequently enriched with Reliefs.*—The Greeks and Romans possessed the secret of making a hard kind of stucco, creamy in colour, and capable of receiving a polish like that of marble; it would stand exposure to the weather. Those of the early Greek temples which were built, not of marble, but of stone, such as the Doric temples at Aegina, Phigaleia, Paestum and Agrigentum, were all entirely coated inside and out with this material, an admirable surface for the further polychromatic decoration with which all Greek buildings seem to have been ornamented. Another highly artistic use of stucco among the Greeks and Romans, for the interiors of buildings, consisted in covering the walls and vaults with a smooth coat, on which while still wet the outlines of figures,



FIG. 3.—Modelled Stucco Wall-Relief, from a Tomb in Magna Graecia. (About half full size.)

groups and other ornaments were sketched with a point; more stucco was then applied in lumps and rapidly modelled into delicate relief before it had time to set. Some tombs in Magna Graecia of the 4th century B.C. are decorated in this way with

figures of nymphs, cupids, animals and wreaths, all of which are models of grace and elegance, and remarkable for the dexterous way in which a few rapid touches of the modelling tool or thumb have produced a work of the highest artistic beauty (fig. 3). Roman specimens of this sort of decoration are common, fine examples have been found in the baths of Titus and numerous tombs near Rome, as well as in many of the houses of Pompeii.




FIG. 4.—Stucco Wall-Relief, from the Alhambra.

These are mostly executed with great skill and frequently with good taste, though in some cases, especially at Pompeii, elaborate architectural compositions with awkward attempts at effects of violent perspective, modelled in slight relief on flat wall-surfaces, produce an unpleasing effect. Other Pompeian examples, where the surface is divided into flat panels, each containing a figure or group, have great merit for their delicate richness, without offending against the canons of wall-decoration, one of the first conditions of which is that no attempt should be made to disguise the fact of its being a solid wall and a flat surface.

The Moslem architects of the middle ages made great use of stucco ornament both for external and internal walls. The stucco is modelled in high or low relief in great variety of geometrical patterns, alternating with bands of more flowing ornament or long Arabic inscriptions. Many of their buildings, such as the mosque of Tulūn at Cairo (A.D. 879), owe nearly all their beauty to this fine stucco work, the purely architectural shell of the structure being often simple and devoid of ornament. These stucco reliefs were, as a rule, further decorated with delicate painting in gold and colours. The Moorish tower at Segovia in Spain is a good example of this class of ornament used externally. With the exception of a few bands of brick and the stone quoins at the angles, the whole exterior of the tower is covered with a network of stucco reliefs in simple geometrical patterns. The Alhambra at Granada and the Alcazar at Seville have the richest examples of this work. The lower part of the walls is lined with marble or tiles to a height of about 4 ft. and above that in many cases the whole surface is encrusted with these reliefs, the varied surface of which, by producing endless gradations of shadow, takes away any possible harshness from the brilliance of the gold and colours (fig. 4).

During the 16th century, and even earlier, stucco wall-reliefs were used with considerable skill and decorative effect in Italy, England and other Western countries. Perhaps the most graceful



examples are the reliefs with which Vasari in the 16th century encrusted pillars and other parts of the court in the Florentine Palazzo Vecchio, built of plain stone by Michelozzo in 1454. Some are of flowing vines and other plants winding spirally round the columns. The English examples of this work are effectively designed, though coarser in execution. The outside of a half-timbered house in the market-place at Newark-upon-Trent has high reliefs in stucco of canopied figures, dating from the end of the 15th century. The counties of Essex and Suffolk are rich in examples of this work used externally; and many 16th-century houses in England have fine internal stucco decoration, especially Hardwicke Hall (Derbyshire), one of the rooms of which has the upper part of the wall enriched with life-sized stucco figures in high relief, forming a deep frieze all round.

5. *Sgraffito*.—This is a variety of stucco work used chiefly in Italy from the 16th century downwards, and employed only for exteriors of buildings, especially the palaces of Tuscany and northern Italy. The wall is covered with a coat of stucco made black by an admixture of charcoal; over this a second thin coat of white stucco is laid. When it is all hard the design is produced by cutting and scratching away the white skin, so as to show the black under-coat. Thus the drawing appears in black on a white ground. This work is effective at a distance, as it requires a bold style of handling, in which the shadows are indicated by cross-hatched lines more or less near together.<sup>1</sup> Flowing arabesques mixed with grotesque figures occur most frequently in sgraffito. In recent years the sgraffito method has been revived; and the result of Mr Moody's experiments may be seen on the east wall of the Royal College of Science in Exhibition Road, London.

6. *Stamped Leather*.—This was a magnificent and expensive form of wall-hanging, chiefly used during the 16th and 17th centuries. Skins, generally of goats or calves, were well tanned and cut into rectangular shapes. They were then covered with



FIG. 5.—Italian Stamped Leather, 16th century.

silver leaf, which was varnished with a transparent yellow lacquer making the silver look like gold. The skins were then stamped or embossed with patterns in relief, formed by heavy pressure from metal dies, one in relief and the other sunk. The reliefs were then painted by hand in many colours, generally brilliant

<sup>1</sup> A good description of the process is given by Vasari, *Tre arti del disegno*, cap. xxvi.

in tone. Italy and Spain (especially Cordova) were important seats of this manufacture; and in the 17th century a large quantity was produced in France. Fig. 5 gives a good example of Italian stamped leather of the 16th century. In England, chiefly at Norwich, this manufacture was carried on in the 17th and 18th centuries. In durability and richness of effect stamped leather surpasses most other forms of movable wall-decoration.

7. *Painted Cloth*.—Another form of wall-hanging, used most largely during the 15th and 16th centuries, and in a less extensive way a good deal earlier, is canvas painted to imitate tapestry. English medieval inventories both of ecclesiastical and domestic goods frequently contain items such as these: "stayed cloths for hangings," "paynted cloths with stories and batailles," or "paynted cloths of beyond sea work," or "of Flaunder's work." Many good artists working at Ghent and Bruges during the first half of the 15th century produced fine work of this class, as well as designs for real tapestry. Several of the great Italian artists devoted their skill in composition and invention to the painting of these wall-hangings. The most important existing example is the series of paintings of the triumph of Julius Caesar executed by Andrea Mantegna (1485-1492) for Ludovico Gonzaga, duke of Mantua, and now at Hampton Court. These are usually, but wrongly, called "cartoons," as if they were designs meant to be executed in tapestry; this is not the case, as the paintings themselves were used as wall-hangings. They are nine in number and each compartment, 9 ft. square, was separated from the next by a pilaster. They form a continuous procession, with life-sized figures, remarkable for their composition, drawing and delicate colouring—the latter unfortunately much disguised by "restoration." Like most of these painted wall-hangings, they are executed in tempera, and rather thinly painted, so that the pigment might not crack off through the cloth falling slightly into folds. Another remarkable series of painted cloth hangings are those at Reims Cathedral. In some cases dyes were used for this work. A MS. of the 15th century gives receipts for "painted cloth," showing that sometimes they were dyed in a manner similar to those Indian stuffs which were afterwards printed, and are now called chintzes. These receipts are for real dyes, not for pigments, and among them is the earliest known description of the process called "setting" the wool or indigo vat, as well as a receipt for removing or "discharging" the colour from a cloth already dyed. Another method employed was a sort of "encaustic" process; the cloth was rubbed all over with wax, and then painted in tempera; heat was then applied so that the colours sank into the melting wax, and were thus firmly fixed upon the cloth.

8. *Printed Hangings and Wall-Papers*.—The printing of various textiles with dye-colours and mordants is probably one of the most ancient arts. Pliny (*H. N.* xxxv.) describes a dyeing process employed by the ancient Egyptians, in which the pattern was probably formed by printing from blocks. Various methods have been used for this work—wood blocks in relief, engraved metal plates, stencil plates and even hand-painting; frequently two or more of these methods have been employed for the same pattern. The use of printed stuffs is of great antiquity among the Hindus and Chinese, and was certainly practised in western Europe in the 13th century, and perhaps earlier. The Victoria and Albert Museum has 13th-century specimens of block-printed silk made in Sicily, of beautiful design. Towards the end of the 14th century a great deal of block-printed linen was made in Flanders, and largely imported into England.

Wall-papers did not come into common use in Europe till the 18th century, though they appear to have been used much earlier by the Chinese. A few rare examples exist in England which may be as early as the 16th century; these are imitations, generally in flock, of the fine old Florentine and Genoese cut velvets, and hence the style of the design in no way shows the date of the wall-paper, the same traditional patterns being reproduced for many years with little or no change. Machinery enabling paper to be made in long strips was not invented till

the end of the 18th century, and up to that time wall-papers were printed on small square pieces of hand-made paper, difficult to hang, disfigured by numerous joints, and comparatively costly; on these accounts wall-papers were slow in superseding the older modes of mural decoration. A little work by Jackson of Battersea, printed in London in 1744, throws some light on the use of wall-papers at that time. He gives reduced copies of his designs, mostly taken from Italian pictures or antique sculpture during his residence in Venice. Instead of flowing patterns covering the wall, his designs are all pictures—landscapes, architectural scenes or statues—treated as panels, with plain paper or painting between. They are all printed in oil, with wooden blocks worked with a rolling press, apparently an invention of his own. They are all in the worst possible taste, and yet are offered as great improvements on the Chinese papers which he says were then in fashion. Fig. 6 is a good English



Fig. 6.—Early 18th-century Wall-Paper. (22 in. wide.)

example of 18th-century wall-paper printed on squares of stout hand-made paper 22 in. wide. The design is apparently copied from an Indian chintz.

In the 19th century in England, a great advance in the designing of wall-papers was made by William Morris and his school.

**o. Painting.**—This is naturally the most important and the most widely used of all forms of wall-decoration, as well as perhaps the earliest.

Egypt (see EGYPT: *Art and Archaeology*) is the chief storehouse of ancient specimens of this, as of almost all the arts. Owing to the intimate connexion between the sculpture and painting of early times, the remarks above as to subjects and treatment under the head of Egyptian wall-sculpture will to a great extent apply also to the paintings. It is an important fact, which testifies to the antiquity of Egyptian civilization, that the earliest paintings, dating more than 4000 years before our era, are also the cleverest both in drawing and execution. In later times the influence of Egyptian art, especially in painting, was important even among

distant nations. In the 6th century B.C. Egyptian colonists, introduced by Cambyses into Persepolis, influenced the painting and sculpture of the great Persian Empire and throughout the valley of the Euphrates. In a lesser degree the art of Babylon and Nineveh had felt considerable Egyptian influence several centuries earlier. The same influence affected the early art of the Greeks and the Etrurians, and it was not till the middle of the 5th century B.C. that the further development and perfecting of art in Greece obliterated the old traces of Egyptian mannerism. After the death of Alexander the Great, when Egypt came into the possession of the Lagidae (320 B.C.), the tide of influence flowed the other way, and Greek art modified though it did not seriously alter the characteristics of Egyptian painting and sculpture, which retained much of their early formalism and severity. Yet the increased sense of beauty, especially in the human face, derived from the Greeks was counterbalanced by loss of vigour; art under the Ptolemies became a dull copyism of earlier traditions.

The general scheme of mural painting in the buildings of ancient Egypt was complete and magnificent. Columns, mouldings and other architectural features were enriched with patterns in brilliant colours; the flat wall-spaces were covered with figure-subjects, generally in horizontal bands, and the ceilings were ornamented with sacred symbols, such as the vulture or painted blue and studded with gold stars to symbolize the sky. The wall-paintings are executed in tempera on a thin skin



(Taken from Loftie's *Ride in Egypt*.)

Fig. 7.—Egyptian Wall-Painting of the Ancient Empire in the Bulak Museum.

of fine lime, laid over the brick, stone or marble to form a smooth and slightly absorbent coat to receive the pigments, which were most brilliant in tone and of great variety of tint. Not employing fresco, the Egyptian artists were not restricted to "earth colours," but occasionally used purples, pinks and greens which would have been destroyed by fresh lime. The blue used is very beautiful, and is generally laid on in considerable body—it is frequently a "smalt" or deep-blue glass, coloured by copper oxide, finely powdered. Red and yellow ochre, carbon-black, and powdered chalk-white are most largely used. Though in the paintings of animals and birds considerable realism is often seen (fig. 7), yet for human figures certain conventional colours are employed, e.g. white for females' flesh, red for the males, or black to indicate people of negro race. Heads are painted in profile, and little or no shading is used. Considerable knowledge of harmony is shown in the arrangement of the colours; and otherwise harsh combinations of tints are softened and brought into keeping by thin separating lines of white or yellow. Though at first sight the general colouring, if seen in a museum, may appear crude, yet it should be remembered that the internal paintings were much softened by the dim light in Egyptian buildings, and those outside were subdued by contrast with the brilliant sunshine under which they were always seen.

The rock-cut sepulchres of the Etrurians supply the only existing specimens of their mural painting; and, unlike the tombs of Egypt, only a small proportion appear to have been decorated in this way. The actual dates of these paintings are very uncertain, but they range possibly from about the 8th century B.C. down to almost the Christian era. The tombs which possess these paintings are

Etruscan  
Painting.

mostly square-shaped rooms, with slightly-arched or gabled roofs, excavated in soft sandstone or tufa hillsides. The earlier ones show Egyptian influence in drawing and in composition: they are broadly designed with flat unshaded tints, the faces in profile, except the eyes, which are drawn as if seen in front. Colours, as in Egypt, are used conventionally—male flesh red, white or pale yellow for the females, black for demons. In one respect these paintings differ from those of the Egyptians; few colours are used—red, brown, and yellow ochre, carbon-black, lime or chalk-white, and occasionally blue are the only pigments. The rock-walls are prepared by being covered with a thin skin of lime stucco, and lime or chalk is mixed in small quantities with all the colours; hence the restriction to "earth pigments," made necessary by the dampness of these subterranean chambers. The process employed was in fact a kind of fresco, though the stucco ground was not applied in small patches only sufficient for the day's work; the dampness of the rock was enough to keep the stucco skin moist, and so allow the necessary infiltration of colour from the surface. Many of these paintings when first discovered were fresh in tint and uninjured by time, but they are soon dulled by exposure to light. In the course of centuries great changes of style naturally took place; the early Egyptian influence, probably brought to Etruria through the Phoenician traders, was succeeded by an even more strongly-marked Greek influence—at first archaic and stiff, then developing into great beauty of drawing, and finally yielding to the Roman spirit, as the degradation of Greek art advanced under their powerful but artistic Roman conquerors.

Throughout this succession of styles—Egyptian, Greek and Graeco-Roman—there runs a distinct undercurrent of individuality due to the Etruscans themselves. This appears not only in the drawing but also in the choice of subjects. In addition to pictures of banquets with musicians and dancers, hunting and racing scenes, the workshops of different craftsmen and other domestic subjects, all thoroughly Hellenic in sentiment, other paintings occur which are very un-Greek in feeling. These represent the judgment and punishment of souls in a future life. Mantus, Charun and other infernal deities of the Rasena, hideous in aspect and armed with hammers, or furies depicted as black-bearded demons winged and brandishing live snakes, terrify or torture shrinking human souls. Others, not the earliest in date, represent human sacrifices, such as those at the tomb of Patroclus—a class of subjects which, though Homeric, appears rarely to have been selected by Greek painters. The constant import into Etruria of large quantities of fine Greek painted vases appears to have contributed to keep up the supremacy of Hellenic influence during many centuries, and by their artistic superiority to have prevented the development of a more original and native school of art. Though we now know Etruscan painting only from the tombs, yet Pliny mentions (*H. N.* xxxv. 3) that fine wall-paintings existed in his time, with colours yet fresh, on the walls of ruined temples at Ardea and Lanuvium, executed, he says, before the founding of Rome. As before mentioned, the actual dates of the existing paintings are uncertain. It cannot therefore be asserted that any existing specimens are much older than 600 B.C., though some, especially at Veii, certainly appear to have the characteristics of more remote antiquity. The most important of these paintings have been discovered in the cemeteries of Veii, Caere, Tarquinii, Vulci, Cervetri and other Etruscan cities.

Even in Egypt the use of colour does not appear to have been more universal than in this among the Greeks (see GREEK ART), who applied it freely to their marble statues and Egyptian reliefs, the whole of their buildings inside and out, as well as for the decoration of flat wall-surfaces. They appear to have cared little for pure form, and not to have valued the delicate ivory-like tint and beautiful texture of their fine Pentelic and Parian marbles, except as a ground for coloured ornament. A whole class of artists, called *ἀγαλμάτων ἐγκαταστάται*, were occupied in colouring marble sculpture, and their services were very highly valued.<sup>1</sup> In some cases, probably for the sake of

hiding the joints and getting a more absorbent surface, the marble, however pure and fine in texture, was covered with a thin skin of stucco made of mixed lime and powdered marble. An alabaster sarcophagus, found in a tomb near Corneto, and now in the Etruscan museum at Florence, is decorated outside with beautiful purely Greek paintings, executed on a stucco skin as hard and smooth as the alabaster. The pictures represent combats of the Greeks and Amazons. The colouring, though rather brilliant, is simply treated, and the figures are kept strictly to one plane without any attempt at complicated perspective. Other valuable specimens of Greek art, found at Herculaneum and now in the Naples Museum, are some small paintings, one of girls playing with dice, another of Theseus and the Minotaur. These are painted with miniature-like delicacy on the bare surface of marble slabs; they are almost monochromatic, and are of the highest beauty both in drawing and in gradations of shadow—quite unlike any of the Greek vase-paintings. The first-mentioned painting is signed ΑΛΕΞΑΝΔΡΟΣ ΑΘΗΝΑΙΟΣ. It is probable that the strictly archaic paintings of the Greeks, such as those of Polygnotus in the 5th century B.C., executed with few and simple colours, had much resemblance to those on vases, but Pliny is wrong when he asserts that, till the time of Apelles (c. 350-310 B.C.), the Greek painters only used black, white, red and yellow.<sup>2</sup> Judging from the peculiar way in which the Greeks and their imitators the Romans used the names of colours, it appears that they paid more attention to *tones* and *relations* of colour than to actual hues. Thus most Greek and Latin colour-names are now untranslatable. Homer's "wine-like sea" (*ὄρωφ*), Sophocles's "wine-coloured ivy" (*ὄβδ. Col.*), and Horace's "purpureous oliv" probably refer less to what we should call colour than to the chromatic strength of the various objects and their more or less strong powers of reflecting light, either in motion or when at rest. Nor have we any word like Virgil's "flavus," which could be applied both to a lady's hair and to the leaf of an olive-tree.<sup>3</sup>

During the best periods of Greek art the favourite classes of subjects were scenes from poetry, especially Homer and contemporary history. The names *πικραστήγη* and *στροφὸς ποικιλῆ* were given to many public buildings from their walls being covered with paintings. Additional interest was given to the historical subjects by the introduction of portraits; e.g. in the great picture of the battle of Marathon (490 B.C.), on the walls of the *στροφὸς ποικιλῆ* in Athens, portraits were given of the Greek generals Miltiades, Callimachus, and others. This picture was painted about forty years after the battle by Polygnotus and Micon. One of the earliest pictures recorded by Pliny (xxxv. 8) represented a battle of the Magnesians (c. 716 B.C.); it was painted by Bularchus, a Lydian artist, and bought at a high price by King Candaules. Many other important Greek historical paintings are mentioned by Pausanias and earlier writers. The Pompeian mosaic of the defeat of the Persians by Alexander is probably a Romanized copy from some celebrated Greek painting; it obviously was not designed for mosaic work.

Landscape painting appears to have been unknown among the Greeks, even as a background to figure-subjects. The poems especially of Homer and Sophocles show that this was not through want of appreciation of the beauties of nature, but partly, probably, because the main object of Greek painting was to tell some definite story, and also from their just sense of artistic fitness, which prevented them from attempting in their mural decorations to disguise the flat solidity of the walls by delusive effects of aerial perspective and distance.

It is interesting to note that even in the time of Alexander the Great the somewhat archaic works of the earlier painters were still appreciated. In particular Aristotle praises Polygnotus,

<sup>1</sup> Pliny's remarks on subjects such as this should be received with caution. He was neither a scientific archaeologist nor a practical artist.

<sup>2</sup> So also a meaning unlike ours is attached to Greek technical words—by *χρῶμα* they meant, not "tone," but the gradations of light and shade, and by *ἀρωγή* the relations of colour. See Pliny, *H. N.* xxxv. 5; and Ruskin, *Mod. Painters*, pt. iv. cap. 13.

<sup>3</sup> This process, *circumlitio*, is mentioned by Pliny (*H. N.* xxxv. 40).

both for his power of combining truth with idealization in his portraits and for his skill in depicting men's mental characteristics; on this account he calls him *ὁ ἡθρογράφος*. Lucian too praises Polygnotus alike for his grace, drawing and colouring. Later painters, such as Zeuxis and Apelles, appear to have produced easel pictures more than mural paintings, and these, being easy to move, were mostly carried off to Rome by the early emperors. Hence Pausanias, who visited Greece in the time of Hadrian, mentions but few works of the later artists. Owing to the lack of existing specimens of Greek painting it would be idle to attempt an account of their technical methods, but no doubt those employed by the Romans described below were derived with the rest of their art from the Greeks. Speaking of their stucco, Pliny refers its superiority over that made by the Romans to the fact that it was always made of lime at least three years old, and that it was well mixed and pounded in a mortar before being laid on the wall; he is here speaking of the thick stucco in many coats, not of the thin skin mentioned above as being laid on marble. Greek mural painting, like their sculpture, was chiefly used to decorate temples and public buildings, and comparatively rarely either for tombs<sup>1</sup> or private buildings—at least in the days of their early republican simplicity.

A large number of Roman mural paintings (see also ROMAN ART) now exist, of which many were discovered in the private houses and baths of Pompeii, nearly all dating between A.D. 63, when the city was ruined by an earthquake, and A.D. 79, when it was buried by Vesuvius. A catalogue of these and similar paintings from Herculaneum and Stabiae, compiled by Professor Helbig, comprises 1066 specimens. The excavations in the baths of Titus and other ancient buildings in Rome, made in the early part of the 16th century, excited the keenest interest and admiration among the painters of that time, and largely influenced the later art of the Renaissance. These paintings, especially the "grotesques" or fanciful patterns of scroll-work and pilasters mixed with semi-realistic foliage and figures of boys, animals and birds, designed with great freedom of touch and inventive power, seem to have fascinated Raphael during his later period, and many of his pupils and contemporaries. The "loggie" of the Vatican and of the Farnesina palace are full of carefully studied 16th-century reproductions of these highly decorative paintings. The excavations in Rome have brought to light some mural paintings of the 1st century A.D., perhaps superior in execution even to the best of the Pompeian series (see Plate).

The range of subjects found in Roman mural paintings is large—mythology, religious ceremonies, genre, still life and even landscape (the latter generally on a small scale, and treated in an artificial and purely decorative way), and lastly history. Pliny mentions several large and important historical paintings, such as those with which Valerius Maximus Messala decorated the walls of the Curia Hostilia, to commemorate his own victory over Hiero II. and the Carthaginians in Sicily in the 3rd century B.C. The earliest Roman painting recorded by Pliny was by Fabius, surnamed Pictor, on the walls of the temple of Salus, executed about 300 B.C. (*H.N.* xxxv. 4).

Pliny (xxv. 1) laments the fact that the wealthy Romans of his time preferred the costly splendours of marble and porphyry wall-linings to the more artistic decoration of paintings by good artists. Historical painting seems then to have gone out of fashion; among the numerous specimens now existing few from Pompeii represent historical subjects; one has the scene of Massinissa and Sophonisba before Scipio, and another of a riot between the people of Pompeii and Nocera, which happened 59 A.D.

Mythological scenes, chiefly from Greek sources, occur most frequently: the myths of Eros and Dionysus are especial favourites. Only five or six relate to purely Roman mythology.

<sup>1</sup> One instance only of a tomb-painting is mentioned by Pausanias (*viii.* 22). Some fine specimens have been discovered in the Crimea, but not of a very early date; see Stephani, *Compte rendu*, &c. (St Petersburg, 1878), &c.

We have reason to think that some at least of the Pompeian pictures are copies, probably at third or fourth hand, from celebrated Greek originals. The frequently repeated subjects of Medea meditating the murder of her children and Iphigenia at the shrine of the Tauric Artemis suggest that the motive and composition were taken from the originals of these subjects by Timanthes. Those of Io and Argus, the finest example of which is in the Palatine "villa of Livia" and of Andromeda and Perseus, often repeated on Pompeian walls, may be from the originals by Nicias.

In many cases these mural paintings are of high artistic merit, though they are probably not the work of the most distinguished painters of the time, but rather of a humbler class of decorators, who reproduced, without much original invention, stock designs out of some pattern-book. They are, however, all remarkable for the rapid skill and extreme "verve" and freedom of hand with which the designs are, as it were, flung on to the walls with few but effective touches. Though in some cases the motive and composition are superior to the execution, yet many of the paintings are remarkable both for their realistic truth and technical skill. The great painting of Ceres from Pompeii, now in the Naples Museum, is a work of the highest merit.

In the usual scheme of decoration the broad wall-surfaces are broken up into a series of panels by pilasters, columns, or other architectural forms. Some of the panels contain pictures with figure-subjects; others have conventional ornament, or hanging festoons of fruit and flowers. The lower part of the wall is painted one plain colour, forming a dado; the upper part sometimes has a well-designed frieze of flowing ornaments. In the better class of painted walls the whole is kept flat in treatment, and is free from too great subdivision, but in many cases great want of taste is shown by the introduction of violent effects of architectural perspective, and the space is broken up by complicated schemes of design, studded with pictures in varying scales which have little relation to their surroundings. The colouring is on the whole pleasant and harmonious—unlike the usual chromo-lithographic copies. Black, yellow, or a rich deep red are the favourite colours for the main ground of the walls, the pictures in the panels being treated separately, each with its own background.


An interesting series of early Christian mural paintings exists in various catacombs, especially those of Rome and Naples. They are of value both as an important link in the history of art and also as throwing light on the <sup>Early Christian Painting in Italy.</sup> mental state of the early Christians, which was distinctly influenced by the older faith. Thus in the earlier paintings of about the 4th century we find Christ represented as a beardless youth, beautiful as the artist could make him, with a lingering tradition of Greek idealization, in no degree like the "Man of Sorrows" of medieval painters, but rather a kind of genius of Christianity in whose fair outward form the peace and purity of the new faith were visibly symbolized, just as certain distinct attributes were typified in the persons of the gods of ancient Greece. The favourite early subject, "Christ the Good Shepherd" (fig. 8), is represented as Orpheus playing on his lyre to a circle of beasts, the pagan origin of the picture being shown by the Phrygian cap and by the presence of lions, panthers and other incongruous animals among the listening sheep. In other cases Christ is depicted standing with a sheep borne on His shoulders like Hermes Criophoros or Hermes Psychopompos—favourite Greek subjects, especially the former, a statue of which Pausanias (*ix.* 22) mentions as existing at Tanagra in Boeotia. Here again the pagan origin of the type is shown by the presence in the catacomb paintings of the pappi and pedum, special attributes of Hermes, but quite foreign to the notion of Christ. Though in a degraded form, a good deal survives in some of these paintings, especially in the earlier ones, of the old classical grace of composition and beauty of drawing, notably in the above-mentioned representations where old models were copied without any adaptation to their new meaning. Those of the 5th and 6th centuries follow the classical

## MURAL DECORATION



A WALL PAINTING IN THE MUSEO NAZIONALE, AT ROME, FROM A ROMAN VILLA DISCOVERED IN 1578, EARLY IMPERIAL STYLE

# MURAL DECORATION



A WALL PAINTING IN THE MUSEO NAZIONALE, AT ROME, FROM A ROMAN VILLA DISCOVERED IN 1878. EARLY IMPERIAL STYLE

lines, though in a rapidly deteriorating style, until the introduction of a foreign—the Byzantine—element, which created a fresh starting-point on different lines. The old naturalism and survival of classical freedom of drawing is replaced by stiff, conventionally hieratic types, superior in dignity and strength to the feeble compositions produced by the degradation into which the native art of Rome had fallen. The designs of this second period of Christian art are similar to those of the mosaics,




FIG. 8.—Painted Vault from the Catacombs of St Callixtus, Rome. In the centre Orpheus, to represent Christ the Good Shepherd, and round are smaller paintings of various types of Christ.

such as many at Ravenna, and also to the magnificently illuminated MSS. For some centuries there was little change or development in this Byzantine style of art, so that it is impossible in most cases to be sure from internal evidence of the date of any painting. This to some extent applies also to the works of the earlier or pagan school, though, roughly speaking, it may be said that the least meritorious pictures are the latest in date.

These catacomb paintings range over a long space of time; some may possibly be of the 1st or 2nd century, e.g. those in the cemetery of Domitilla, Rome; others are as late as the 9th century, e.g. some full-length figures of St Cornelius and St Cyprian in the catacomb of St Callixtus, under which earlier paintings may be traced. In execution they somewhat resemble the Etruscan tomb-paintings; the walls of the catacomb passages and chambers, excavated in soft tufa, are covered with a thin skin of white stucco, and on that the mural and ceiling paintings are simply executed in earth colours. The favourite subjects of the earliest paintings are scenes from the Old Testament which were supposed to typify events in the life of Christ, such as the sacrifice of Isaac (Christ's death), Jonah and the whale (the Resurrection), Moses striking the rock, or pointing to the manna (Christ the water of life, and the Eucharist), and many others. The later paintings deal more with later subjects, either events in Christ's life or figures of saints and the miracles they performed. A fine series of these exists in the lower church of S. Clemente in Rome, apparently dating from the 6th to the 10th centuries; among these are representations of the passion and death of Christ—subjects never chosen by the earlier Christians, except as dimly foreshadowed by the Old Testament types. When Christ Himself is depicted in the early catacomb paintings it is in glory and power, not in His human weakness and suffering.

Other early Italian paintings exist on the walls of the church of the Tre Fontane near Rome, and in the Capella di S. Urbano alla Caffarella, executed in the early part of the 11th century. The atrium of S. Lorenzo fuori le mura, Rome, and the church of the Quattro Santi Inconorati have mural paintings of the

first half of the 13th century, which show no artistic improvement over those at S. Clemente four or five centuries older.

It was not in fact till the second half of the 13th century that stiff traditional Byzantine forms and colouring began to be superseded by the revival of native art in Italy by the painters of Florence, Pisa and Siena. During the first thirteen centuries of the Christian era mural painting appears to have been for the most part confined to the representation of sacred subjects. It is remarkable that during the earlier centuries council after council of the Christian Church forbade the painting of figure-subjects, and especially those of any Person of the Trinity; but in vain. In spite of the zeal of bishops and others, who sometimes with their own hands defaced the pictures of Christ on the walls of the churches, in spite of threats of excommunication, the forbidden paintings by degrees became more numerous, till the walls of almost every church throughout Christendom were decorated with whole series of pictured stories. The useless prohibition was becoming obsolete when, towards the end of the 4th century, the learned Paulinus, bishop of Nola, ordered the two basilicas which he had built at Fondi and Nola to be adorned with wall-paintings of sacred subjects, with the special object, as he says, of instructing and refining the ignorant and drunken people. These painted histories were in fact the books of the unlearned, and we can now hardly realize their value as the chief mode of religious teaching in ages when none but the clergy could read or write.

During the middle ages, just as long before among the ancient Greeks, coloured decoration was used in the widest possible manner not only for the adornment of flat walls, but also for the enrichment of sculpture and all the fittings and architectural features of buildings, whether the material to be painted was plaster, stone, marble or wood. It was only the damp and frosts of northern climates that to some extent limited the external use of colour to the less exposed parts of the outsides of buildings. The varying tints and texture of smoothly worked stone appear to have given no pleasure to the mediæval eye; and in the rare cases in which the poverty of some country church prevented its walls from being adorned with painted ornaments or pictures the whole surface of the stonework inside, mouldings and carving as well as flat wall-spaces, was covered with a thin coat of whitewash. Internal rough stonework was invariably concealed by stucco, forming a smooth ground for possible future paintings. Unhappily a great proportion of mural paintings have been destroyed, though many in a more or less mutilated state still exist in England. It is difficult (and doubly so since the so-called "restoration" of most old buildings) to realize the splendour of effect once possessed by every important mediæval church. From the tiled floor to the roof all was one mass of gold and colour. The brilliance of the mural paintings and richly coloured sculpture and mouldings was in harmony with the splendour of the oak-work—screens, stalls, and roofs—all decorated with gilding and painting, while the light, passing through stained glass, softened and helped to combine the whole into one mass of decorative effect. Colour was boldly applied everywhere, and thus the patchy effect was avoided which is so often the result of the modern timid and partial use of painted ornament. Even the figure-sculpture was painted in a strong and realistic manner, sometimes by a wax encaustic process, probably the same as the *circumlitio* of classical times. In the accounts for expenses in decorating Orvieto cathedral wax is a frequent item among the materials used for painting. In one place it is mentioned that wax was supplied to Andrea Pisano (in 1345) for the decoration of the beautiful reliefs in white marble on the lower part of the west front.

From the 11th to the 16th century the lower part of the walls, generally 6 to 8 ft. from the floor, was painted with a dado—the favourite patterns till the 13th century being either a sort of sham masonry with a flower in each rectangular space (fig. 9), or a conventional representation of a curtain with

regular folds stiffly treated. pictures with figure-subjects




FIG. 9.—Wall-Painting of the 13th century. "Masonry pattern."

On the east wall of the nave over the chancel arch there was generally a large painting of the "Doom" or Last Judgment. One of the commonest subjects is a colossal figure of St Christopher (fig. 10) usually on the nave wall opposite the principal



FIG. 10.—Wall-Painting of St Christopher. (Large life-size.)

entrance—selected because the sight of a picture of this saint was supposed to bring good luck for the rest of the day. Figures were also often painted on the jambs of the windows and on the piers and soffit of the arches, especially that opening into the chancel.

The little Norman church at Kempley in Gloucestershire (date about 1100) has perhaps the best-preserved specimen of the complete early decoration of a chancel.<sup>1</sup> The north and south walls are occupied by figures of the twelve apostles in architectural niches, six on each side. The east wall had single figures of saints at the sides of the central window, and the stone barrel vault is covered with a representation of St John's apocalyptic vision—Christ in majesty surrounded by the evangelistic beasts, the seven candlesticks and other figures. The chancel arch itself and the jambs and mouldings of the windows have stiff geometrical designs, and over the arch, towards the nave, is a large picture of the "Doom." The whole scheme is very complete, no part of the internal plaster or stonework being undecorated with colour. Though the drawing is rude, the figures and their drapery are treated broadly and with dignity. Simple earth colours are used, painted in tempera on a plain white ground, which covers alike both the plaster of the rough walls and the smooth stone of the arches and jambs.

In the 13th century the painters of England reached a high point of artistic power and technical skill, so that paintings were produced by native artists equal, if not superior, to those of the same period anywhere on the Continent. The central paintings on the walls of the chapter-house and on the retablo of the high altar of Westminster Abbey are not surpassed by

<sup>1</sup> See *Archaeologia*, vol. xlv. (1880).

any of the smaller works even of such men as Cimabue and Duccio di Buoninsegna, who were living when these Westminster paintings were executed. Unhappily, partly through the poverty and anarchy brought about by the French wars and the Wars of the Roses, the development of art in England made little progress after the beginning of the 14th century, and it



FIG. 11.—15th-century English Painting—St John the Evangelist.

was not till a time when the renaissance of art in Italy had fallen into decay that its influence reached the British shores. In the 15th century some beautiful work, somewhat affected by Flemish influence, was produced in England (fig. 11), chiefly in the form of figures painted on the oak panels of chancel and chapel screens, especially in Norfolk and Suffolk; but these cannot be said to rival the works of the Van Eycks and other painters of that time in Flanders. To return to the 13th century, the culminating period of English art in painting and sculpture, much was owed to Henry III.'s love for and patronage of the fine arts; he employed a large number of painters to decorate his various castles and palaces, especially the palace of Westminster, one large hall of which was known as the "painted



chamber" from the rows of fine pictures with which its walls were covered. After the 13th century the "masonry pattern" was disused for the lower parts of walls, and the chevron and other stiff patterns for the borders were replaced by more flowing designs. The character of the painted figures became less monumental in style; greater freedom of drawing and treatment was adopted, and they cease to recall the archaic majesty and grandeur of the Byzantine mosaics.

It may be noted that during the 14th century wall-spaces unoccupied by figure-subjects were often covered by graceful flowing patterns, drawn with great freedom and rather avoiding geometrical repetition. Fig. 12, from the church of Stanley St Leonard's, Gloucestershire, is a good characteristic specimen of 14th-century decoration; it is on the walls of the chancel, filling up the spaces between the painted figures; the flowers are blue, and the lines red on a white ground. In some cases the motive of the design is taken from encaustic tiles, as at Bengoe Church, Herts, where the wall is divided into squares, each containing an heraldic lion. This

imitative notion occurs during all periods—masonry, hanging curtains, tiles and architectural features such as niches and canopies being very frequently represented, though always in a simple decorative fashion with no attempt at actual deception—not probably from any fixed principle that shams were wrong, but because the good taste of the medieval painters taught them that a flat unrealistic treatment gave the best and most decorative effect. Thus in the 15th and 16th centuries the commonest forms of unpictorial wall-decoration were various patterns taken from the beautiful damasks and cut velvets of Sicily, Florence, Genoa and other places in Italy, some form of the "pine-apple" or rather "artichoke" pattern being the favourite (fig. 13), a design which,




FIG. 13.—15th-century Wall-Painting, taken from a Genoese or Florentine velvet design.

developed partly from Oriental sources, and coming to perfection at the end of the 15th century, was copied and reproduced in textiles, printed stuffs and wall-papers with but little change down to the present century—a remarkable instance of survival in design. Fig. 14 is a specimen of 15th-century English decorative painting, copied from a 14th-century Sicilian silk damask. Diapers, powderings with flowers, sacred monograms and sprays of blossom were frequently used to ornament large surfaces in a simple way. Many of these are extremely beautiful (fig. 15).

*Subjects of Medieval Wall-Paintings.*—In churches and domestic buildings alike the usual subjects represented on the walls were specially selected for their moral and religious teaching, either



FIG. 14.—15th-century Wall-Painting, the design copied from a 13th-century Sicilian silk damask.

stories from the Bible and Apocrypha, or from the lives of saints, or, lastly, symbolical representations setting forth some important theological truth, such as figures of virtues and vices, or the *Scala humanae salvationis*, showing the perils and temptations of the human soul in its struggle to escape hell and gain paradise—a rude foreshadowing of the great scheme worked out with such perfection by Dante in his *Commedia*. A fine example of this subject exists on the walls of Chaldon church, Surrey: In the selection of saints for paintings in England, those of English origin are naturally most frequently represented, and different districts had certain local favourites. St Thomas of Canterbury was one of the most widely popular; but few examples now remain, owing to Henry VIII's special dislike to this saint and the strict orders that were issued for all pictures of him to be destroyed. For a similar reason most paintings of saintly popes were obliterated.

*Methods of Execution.*—Though Eraclius, who probably wrote before the 10th century, mentions the use of an oil-medium, yet till about the 13th century mural paintings appear to have been executed in the most simple way, in tempera mainly with earth colours applied on dry stucco; even when a smooth stone surface was to be painted a thin coat of whitening or fine *gesso* was laid as a ground. In the 13th century, and perhaps earlier, oil was commonly used both as a medium for the pigments and also to make a varnish to cover and fix tempera paintings. The Van Eycks introduced the use of *dryers* of a better kind than had yet been used, and so largely extended the application of oil-painting. Before their time it seems to have been the custom to dry wall-paintings laboriously by the use of charcoal braziers, if they were in a position where the sun could not shine upon them. This is



FIG. 15.—Powderings used in 15th-century Wall-Painting.

<sup>1</sup> See *Collections of Surrey Archaeol. Soc.* vol. v. pt. ii. (1871).

specially recorded in the valuable series of accounts for the expenses of wall-paintings in the royal palace of Westminster during the reign of Henry III., printed in *Vetusta monumenta*, vol. vi. (1842). All the materials used, including charcoal to dry the paintings and the wages paid to the artists, are given. The materials mentioned are *plumbum album et rubrum, viridus, vermillio, synople, ocre, asurum, aurum, argenteum, colitis, glaucum, perenne*. Two foreign painters were employed.—Peter of Spain and William of Florence—at sixpence a day, but the English painters seem to




FIG. 16.—Pattern in Stamped and Moulded Plaster, decorated with gilding and transparent colours; 15th-century work.

have done most of the work and received higher pay. William, an English monk in the adjoining Benedictine abbey of Westminster, received two shillings a day. Walter of Durham and various members of the Otho family, royal goldsmiths and moneyers, worked for many years on the adornment of Henry III.'s palace and were well paid for their skill. Some fragments of paintings from the royal chapel of St. Stephen are now in the British Museum. They are delicate and carefully painted subjects from the Old Testament, in rich colours, each with explanatory inscription underneath. The scale is small, the figures being scarcely a foot high. Their method of execution is curious. First the smooth stone wall was covered with a coat of red, painted in oil, probably to keep back the damp; on that a thin skin of fine gesso (stucco) has been applied, and the outlines of the figures marked with a point; the whole of the background, crowns, borders of dresses, and other ornamental parts have then been modelled and stamped with very minute patterns in slight relief, impressed on the surface of the gesso while it was yet soft. The figures have then been painted, apparently in tempera, gold leaf has been applied to the stamped reliefs, and the whole has been covered with an oil varnish. It is difficult to realize the labour required to cover large halls such as the above chapel and the "painted chamber," the latter about 83 ft. by 27 ft., with this style of decoration.

In many cases the grounds were entirely covered with shining metal leaf, over which the paintings were executed; those parts, such as the draperies, where the metallic lustre was wanted, were painted in oil with transparent colours, while the flesh was painted in opaque tempera. The effect of the bright metal shining through the rich colouring is magnificent. This minuteness of much of the medieval wall-decoration is remarkable. Large wall-surfaces and intricate mouldings were often completely covered by elaborate gesso patterns in relief of almost microscopic delicacy (fig. 16). The cost of stamps for this is among the items in the Westminster accounts. These patterns when set and dry were further adorned with gold and colours. So also with the architectural painting; the artist was not content simply to pick out the various members of the mouldings in different colours, but he also frequently covered each bead or fillet with painted flowers and other patterns, as delicate as those in an illuminated MS.—so minute and highly-finished that they are almost invisible at a little distance, but yet add greatly to the general richness of effect. All this is neglected in modern reproductions of medieval painting, in which both touch and colour are coarse and harsh—caricatures of the old work, such as disfigure the Sainte Chapelle in Paris, and many cathedrals in France, Germany and England. Gold was never used in large quantities without the ground on which it was laid

being broken up by some such delicate reliefs as that shown in fig. 16, so its effect was never dazzling. (W. Mo.; J. H. M.)

Mural painting in England fell into disuse in the 16th century, until attempts to revive it were made in the 19th century. For domestic purposes wood panelling, stamped leather, and tapestry were chiefly used as wall-coverings. In the reign of Henry VIII., probably in part through Holbein's influence, a rather coarse tempera wall-painting, German in style, appears to have been common.<sup>1</sup> A good example of arabesque painting of this period in black and white, rudely though boldly drawn and Holbeinesque in character, was discovered in 1881 behind the panelling in one of the canons' houses at Westminster. Other examples exist at Haddon Hall (Derbyshire) and elsewhere.

Many efforts have been made in England to revive fresco painting. The Houses of Parliament bear witness to this, the principal works there being those of William Dyce and Daniel Maclise. That of G. F. Watts, whose easel work also is generally distinguished by its mural feeling, is full of serious purpose and dignity of conception. "Buono fresco" (the painting in tempera upon a freshly laid ground of plaster while wet), "spirit fresco" or Gambier-Parry method (the painting with a spirit medium upon a specially prepared plaster or canvas ground), and "water-glass" painting (wherein the method is similar to water-colour painting on a prepared plastered wall, the painting when finished being covered with a chemical solution which hardens and protects the surface), have all been tried. Other processes are also in the experimental stage, such as that known as Keim's, which has been successfully tried by Mrs Merritt in a series of mural paintings in a church at Chilworth. Unless, however, some means can be found of enabling the actual painted wall to resist the natural dampness of the English climate, it does not seem likely that true fresco painting can ever be naturalized in Great Britain. Of two of the few modern artists entrusted with important mural work in England, Ford Madox Brown and Frederick J. Shields, the former distinguished especially for his fine series of mural paintings in the Manchester town-hall, in the later paintings there adopted the modern method of painting the design upon canvas in flat oil colour, using a wax medium, and afterwards affixing the canvas to the wall by means of white lead. This is a usual method with modern decorators. Mr Shields has painted the panels of his scheme of mural decoration in the chapel of the Ascension at Bayswater, London, also upon canvas in oils, and has adopted the method of fixing them to slabs of slate facing the wall so as to avoid the risk of damp from the wall itself. Friezes and frieze panels or ceilings in private houses are usually painted upon canvas in oil and affixed to the wall or inserted upon their strainers, like pictures in a frame. (Walter Crane has used fibrous plaster panels, painting in ordinary oil colours with turpentine as a medium, as in Redcross Hall.) Recently there has been a revival of tempera painting, and a group of painters are producing works on panel and canvas painted in tempera or fresco secco, with yolk of egg as a medium, according to the practice of the early Italian painters and the directions of Cennino Cennini. A pure luminous quality of colour is produced, valuable in mural decoration and also durable, especially under varnish. (W. Cr.)

**MURANO** (anc. *Ammarino*), an island in the Venetian lagoon about 1 m. north of Venice. It is 5 m. in circumference, and a large part of it is occupied by gardens. It contained 5336 inhabitants in 1901, but was once much more populous than it is at present, its inhabitants numbering 30,000. It was a favourite resort of the Venetian nobility before they began to build their villas on the mainland; and in the 15th and 16th centuries its gardens and canals; of which some traces remain, were famous. It was here that the literary clubs of the *Vigilanti*, the *Studioli* and the *Occulti*, used to meet.

<sup>1</sup> Shakespeare, *Henry IV.*, Part. II. act II. sc. i: "*Falstaff*. And for thy walls, a pretty slight drollery, or the story of the prodigal, or the German hunting in *sootierwork*, is worth a thousand of these bed-hangings and these fly-bitten tapestries."

<sup>2</sup> It was in this method that the lunettes by Lord Leighton at the Victoria and Albert Museum were painted on the plaster wall. The same painter produced a fresco at Lyndhurst Church, Hants.

The town is built upon one broad main canal, where the tidal current runs with great force, and upon several smaller ones. The cathedral, S. Donato, is a fine basilica, of the 12th century. The pavement (of 1111) is as richly inlaid as that of St Mark's, and the mosaics of the tribune are remarkable. The exterior of the tribune is beautiful, and has been successfully restored. The church of St Peter the Martyr (1506) contains a fine picture by Gentile Bellini and other works, and S. Maria degli Angeli also contains several interesting pictures. Murano has from ancient times been celebrated for its glass manufactures. When and how the art was introduced is obscure, but there are notices of it as early as the 11th century; and in 1250 Christoforo Briani attempted the imitation of agate and chalcodony. From the labours of his pupil Miotto sprang that branch of the glass trade which is concerned with the imitation of gems. In the 15th century the first crystals were made, and in the 17th the various gradations of coloured and iridescent glass were invented, together with the composition called "aventurine"; the manufacture of beads is now a main branch of the trade. The art of the glass-workers was taken under the protection of the Government in 1275, and regulated by a special code of laws and privileges; two fairs were held annually, and the export of all materials, such as alum and sand, which enter into the composition of glass was absolutely forbidden. With the decay of Venice the importance of the Murano glass-works declined; but A. Salviati (1816-1890) rediscovered many of the old processes, and eight firms are engaged in the trade, the most renowned being the Venezia Murano Company and Salviati. The municipal museum contains a collection of glass illustrating the history and progress of the art.

The island of Murano was first peopled by the inhabitants of Altino. It originally enjoyed independence under the rule of its tribunes and judges, and was one of the twelve confederate islands of the lagoons. In the 12th century the doge Vital Micheli II. incorporated Murano in Venice and attached it to the Sestiere of S. Croce. From that date it was governed by a Venetian nobleman with the title of podestà whose office lasted sixteen months. Murano, however, retained its original constitution of a greater and a lesser council for the transaction of municipal business, and also the right to coin gold and silver as well as its judicial powers. The interests of the town were watched at the ducal palace by a nuncio and a solicitor; and this constitution remained in force till the fall of the republic.

See *Venezia e le sue Lagune*; Paoletti, *Il Fiore di Venezia*; Busolin, *Guida alle fabbriche vetrarie di Murano*; Romanin, *Storia documentata di Venezia*, i. 41.

**MURAS**, a tribe of South-American Indians living on the Amazon, from the Madeira to the Purus. Formerly a powerful people, they were defeated by their neighbours the Mundrucus in 1788. They are now partly civilized. Each village has a chief whose office is hereditary, but he has little power. The Muras are among the lowest of all Amazonian tribes.

**MURAT, JOACHIM** (1767-1815), king of Naples, younger son of an innkeeper at La Bastide-Fortunière in the department of Lot, France, was born on the 25th of March 1767. Destined for the priesthood, he obtained a bursary at the college of Cahors, proceeding afterwards to the university of Toulouse, where he studied canon law. His vocation, however, was certainly not sacerdotal, and after dissipating his money he enlisted in a cavalry regiment. In 1789 he had attained the rank of *maréchal des logis*, but in 1790 he was dismissed the regiment for insubordination. After a period of idleness, he was enrolled, through the good offices of J. B. Cavaignac, in the new Constitutional Guard of Louis XVI. (1791). In Paris he gained a reputation for his good looks, his swaggering attitude, and the violence of his revolutionary sentiments. On the 30th of May 1792, the guard having been disbanded, he was appointed sub-lieutenant in the 21st Chasseurs à cheval, with which regiment he served in the Argonne and the Pyrénées, obtaining in the latter campaign the command of a squadron. After the 9th Thermidor, however, and the proscription of the Jacobins, with whom he had

conspicuously identified himself, he fell under suspicion and was recalled from the front.

Returning to Paris (1795), he made the acquaintance of Napoleon Bonaparte, another young officer out of employment, who soon gained a complete ascendancy over his vain, ambitious and unstable nature. On the 13th Vendémiaire, when Bonaparte, commissioned by Barras, beat down with cannon the armed insurrection of the Paris sections against the Convention, Murat was his most active and courageous lieutenant, and was rewarded by the lieutenant-colonelcy of the 21st Chasseurs and the appointment of first aide de camp to General Bonaparte in Italy. In the first battles of the famous campaign of 1796 Murat so distinguished himself that he was chosen to carry the captured flags to Paris. He was promoted to be general of brigade, and returned to Italy in time to be of essential service to Bonaparte at Bassano, Corona and Fort St Giorgio, where he was wounded. He was then sent on a diplomatic mission to Genoa, but returned in time to be present at Rivoli. In the advance into Tirol in the summer of 1797 he commanded the vanguard, and by his passage of the Tagliamento hurried on the preliminaries of Leoben. In 1798 he was for a short time commandant at Rome, and then accompanied Bonaparte to Egypt. At the battle of the Pyramids he led his first famous cavalry charge, and so distinguished himself in Syria that he was made general of division (October, 1799). He returned to France with Bonaparte, and on the 18th Brumaire led into the orangery of Saint Cloud the sixty grenadiers whose appearance broke up the Council of Five Hundred. After the success of the *coup d'état* he was made commandant of the consular guard, and on the 20th of January 1800 he married Caroline Bonaparte, youngest sister of the first consul. He commanded the French cavalry at the battle of Marengo, and was afterwards made governor in the Cisalpine Republic. As commander of the army of observation in Tuscany he forced the Neapolitans to evacuate the Papal States and to accept the treaty of Florence (March 28, 1801). In January 1804 he was given the post of governor of Paris, and in this capacity appointed the military commissioner by which the duc d'Enghien was tried and shot (March 20); in May he was made marshal of the empire; in February 1805 he was made grand admiral, with the title of prince, and invested with the grand eagle of the Legion of Honour. He commanded the cavalry of the Grand Army in the German campaign of 1805, and was so conspicuous at Austerlitz that Napoleon made him grand duke of Berg and Cleves (March 15, 1806). He commanded the cavalry at Jena, Eylau, and Friedland, and in 1808 was made general-in-chief of the French armies in Spain. He entered Madrid on the 25th of March, and on the 2nd of May suppressed an insurrection in the city. He did much to prepare the events which ended in the abdication of Charles IV. and Ferdinand VII. at Bayonne; but the hopes he had cherished of himself receiving the crown of Spain were disappointed. On the 1st of August, however, he was appointed by Napoleon to the throne of Naples, vacated by the transference of Joseph Bonaparte to Spain.

King Joachim Napoleon, as he styled himself, entered Naples in September, his handsome presence and open manner gaining him instantaneous popularity. Almost his first act as king was to attack Capri, which he wrested from the British; but, this done, he returned to Naples and devoted himself to establishing his kingship according to his ideas, a characteristic blend of the vulgarity of a *parvenu* with the essential principles of the Revolution. He dazzled the *lazzaroni* with the extravagant splendour of his costumes; he set up a sumptuous court, created a new nobility, nominated marshals. With an eye to the overthrow of his legitimate rival in Sicily, he organized a large army and even a fleet; but he also swept away the last relics of the effete feudal system and took efficient measures for suppressing brigandage. From the first his relations with Napoleon were strained. The emperor upbraided him sarcastically for his "monkey tricks" (*singerie*); Murat ascribed to the deliberate ill-will of the French generals who served with him, and even to Napoleon, the failure of his attack on Sicily in 1810. He resented

his subordination to the emperor, and early began his pose as an Italian king by demanding the withdrawal of the French troops from Naples and naturalization as Neapolitans of all Frenchmen in the service of the state (1811). Napoleon, of course, met this demand with a curt refusal. A breach between the brothers-in-law was only averted by the Russian campaign of 1812 and Napoleon's invitation to Murat to take command of the cavalry in the Grand Army. This was a call which appealed to all his strongest military instincts, and he obeyed it. During the disastrous retreat he showed his usual headstrong courage; but in the middle of December he suddenly threw up his command and returned to Naples. The reason of this was the suspicion, which had been growing on him for two years past, that Napoleon was preparing for him the fate of the king of Holland, and that his own wife, Queen Caroline, was plotting with the emperor for his dethronement. To Marshal Davout, who pointed out to him that he was only king of Naples "by grace of the emperor and the blood of Frenchmen," he replied that he was king of Naples as the emperor of Austria was emperor of Austria, and that he could do as he liked. He was, in fact, already dreaming of exchanging his position of a vassal king of the French Empire for that of a national Italian king. In the enthusiastic reception that awaited him on his return to Naples on the 4th of February there was nothing to dispel these illusions. All the Italian parties flocked round him, flattering and cajoling him: the patriots, because he seemed to them loyal and glorious enough to assume the task of Italian unification; the partisans of the dispossessed princes, because they looked upon him as a convenient instrument and as simple enough to be made an easy dupe.

From this moment dates the importance of Murat in the history of Europe during the next few years. He at once, without consulting his minister of foreign affairs, despatched Prince Cariati on a confidential mission to Vienna; if Austria would secure the renunciation of his rights by King Ferdinand and guarantee the possession of the kingdom of Naples to himself, he would place his army at her disposal and give up his claims to Sicily. Austria herself, however, had not as yet broken definitely with Napoleon, and before she openly joined the Grand Alliance, after the illusory congress of Prague, many things had happened to make Murat change his mind. He was offended by Napoleon's bitter letters and by tales of his slighting comments on himself; he was alarmed by the emperor's scarcely veiled threats; but after all he was a child of the Revolution and a born soldier, with all the soldier's instinct of loyalty to a great leader, and he grasped eagerly at any excuse for believing that Napoleon, in the event of victory, would maintain him on his throne. Then came the emperor's advance into Germany, supported as yet by his allies of the Rhenish Confederation. On the fatal field of Leipzig Murat once more fought on Napoleon's side, leading the French squadrons with all his old valour and dash. But this crowning catastrophe was too much for his wavering faith. On the evening of the 16th of October, the first day of the battle, Metternich found means to open a separate negotiation with him: Great Britain and Austria would, in the event of Murat's withdrawal from Napoleon's army and refusal to send reinforcements to the viceroy of Italy, secure the cession to him of Naples by King Ferdinand, guarantee him in its possession, and obtain for him further advantages in Italy. To accept the Austrian advances seemed now his only chance of continuing to be a king. At Erfurt he asked and obtained the emperor's leave to return to Naples; "our adieux," he said, "were not over-cordial."

He reached Naples on the 4th of November and at once informed the Austrian envoy of his wish to join the Allies, suggesting that the Papal States, with the exception of Rome and the surrounding district, should be made over to him as his reward. On the 31st of December Count Neipperg, afterwards the lover of the empress Marie Louise, arrived at Naples with powers to treat. The result was the signature, on the 17th of January 1814, of a treaty by which Austria guaranteed to Murat the throne of Naples and promised her good offices to secure the assent of the other Allies. Secret additional articles

stipulated that Austria would use her good offices to secure the renunciation by Ferdinand of his rights to Naples, in return for an indemnity to hasten the conclusion of peace between Naples and Great Britain, and to augment the Neapolitan kingdom by territory embracing 400,000 souls at the expense of the states of the Church.

The project of the treaty having been communicated to Castlereagh, he replied by expressing the willingness of the British government to conclude an armistice with "the person exercising the government of Naples" (Jan. 22), and this was accordingly signed on the 3rd of February by Bentinck. It was clear that Great Britain had no intention of ultimately recognizing Murat's right to reign. As for Austria, she would be certain that Murat's own folly would, sooner or later, give her an opportunity for repudiating her engagements. For the present the Neapolitan alliance would be invaluable to the Allies for the purpose of putting an end to the French dominion in Italy. The plot was all but spoiled by the prince royal of Sicily, who in an order of the day announced to his soldiers that their legitimate sovereign had not renounced his rights to the throne of Naples (Feb. 20); from the Austrian point of view it was compromised by a proclamation issued by Bentinck at Leghorn on the 14th of March, in which he called on the Italians to rise in support of the "great cause of their fatherland." From Dijon Castlereagh promptly wrote to Bentinck (April 3) to say that the proclamation of the prince of Sicily must be disavowed, and that if King Ferdinand did not behave properly Great Britain would recognize Murat's title. A letter from Metternich to Marshal Bellegarde, of the same place and date, insisted that Bentinck's operations must be altered; the last thing that Austria desired was an Italian national rising.

It was, indeed, by this time clear to the allied powers that Murat's ambition had overleaped the bounds set for them. "Murat, a true son of the Revolution," wrote Metternich, in the same letter, "did not hesitate to form projects of conquest when all his care should have been limited to simple calculations as to how to preserve his throne. . . . He dreamed of a partition of Italy between him and us. . . . When we refused to annex all Italy north of the Po, he saw that his calculations were wrong, but refused to abandon his ambitions. His attitude is most suspicious." "Press the restoration of the grand-duke in Tuscany," wrote Castlereagh to Bentinck; "this is the true touchstone of Murat's intentions. We must not suffer him to carry out his plan of extended dominion; but neither must we break with him and so abandon Austria to his augmented intrigues."

Meanwhile, Murat had formally broken with Napoleon, and on the 16th of January the French envoy quitted Naples. But the treason by which he hoped to save his throne was to make its loss inevitable. He had betrayed Napoleon, only to be made the cat's-paw of the Allies. Great Britain, even when condescending to negotiate with him, had never recognized his title; she could afford to humour Austria by holding out hopes of ultimate recognition, in order to detach him from Napoleon; for Austria alone of the Allies was committed to him, and Castlereagh well knew that, when occasion should arise, her obligations would not be suffered to hamper her interests. With the downfall of Napoleon Murat's defection had served its turn; moreover, his equivocal conduct during the campaign in Italy<sup>1</sup> had blunted the edge of whatever gratitude the powers may have been disposed to feel; his ambition to unite all Italy south of the Po under his crown was manifest, and the statesmen responsible for the re-establishment of European order were little likely to do violence to their legitimist principles in order to maintain on his throne a revolutionary sovereign who was proving himself so potent a centre of national unrest.

At the very opening of the congress of Vienna Talleyrand, with astounding effrontery, affected not to know "the man"

<sup>1</sup> He had contributed to the defeats of the viceroy Prince Eugène in January and February 1814, but did not show any eagerness to press his victories to the advantage of the Allies, contenting himself with occupying the principality of Benevento.

who had been casually referred to as "the king of Naples"; and he made it the prime object of his policy in the weeks that followed to secure the repudiation by the powers of Murat's title, and the restoration of the Bourbon king. The powers, indeed, were very ready to accept at least the principle of this policy. "Great Britain," wrote Castlereagh to Lord Liverpool on the 3rd of September from Geneva, "has no objection, but the reverse, to the restoration of the Bourbons in Naples."<sup>1</sup> Prussia saw in Murat the protector of the malcontents in Italy.<sup>2</sup> Alexander I. of Russia had no sympathy for any champion of Liberalism in Italy save himself. Austria confessed "sub sigillo" that she shared "His Most Christian Majesty's views as to the restoration of ancient dynasties."<sup>3</sup> The main difficulties in the way were Austria's treaty obligations and the means by which the desired result was to be obtained.

Talleyrand knew well that Austria, in the long run, would break faith with Murat and prefer a docile Bourbon on the throne of Naples to this incalculable child of the Revolution; but he had his private reasons for desiring to "score off" Metternich, the continuance of whose quasidiplomatic *liaison* with Caroline Murat he rightly suspected. He proposed boldly that, since Austria, in view of the treaty of Jan. 11, 1814, was naturally reluctant to undertake the task, the restored Bourbon king of France should be empowered to restore the Bourbon king of Naples by French arms, thus reviving once more the ancient Habsburg-Bourbon rivalry for dominion in Italy.<sup>4</sup>

Metternich, with characteristic skill, took advantage of this situation at once to checkmate France and to disembarass Austria of its obligations to Murat. While secretly assuring Louis XVIII., through his confidant Blacas, that Austria was in favour of a Bourbon restoration in Naples, he formally intimated to Talleyrand that a French invasion of Italian soil would mean war with Austria.<sup>5</sup> To Murat, who had appealed to the treaty of 1814, and demanded a passage northward for the troops destined to oppose those of Louis XVIII., he explained that Austria, by her ultimatum to France, had already done all that was necessary, that any movement of the Neapolitan troops outside Naples would be a useless breach of the peace of Italy, and that it would be regarded as an attack on Austria and a rupture of the alliance. Murat's suspicions of Austrian sincerity were now confirmed;<sup>6</sup> he realized that there was no question now of his obtaining any extension of territory at the expense of the states of the Church, and that in the Italy as reconstructed at Vienna his own position would be intolerable. Thus the very motives which had led him to betray Napoleon now led him to break with Austria. He would secure his throne by proclaiming the cause of united Italy, chasing the Austrians

from the peninsula, and establishing himself as a national king.

To contemporary observers in the best position to judge the enterprise seemed by no means hopeless. Lord William Bentinck, the commander of the English forces in Italy, wrote to Castlereagh<sup>7</sup> that, "having seen more of Italy," he doubted whether the whole force of Austria would be able to expel Murat; "he has said clearly that he will raise the whole of Italy; and there is not a doubt that under the standard of Italian independence the whole of Italy will rally." This feeling, continued Bentinck, was due to the foolish and illiberal conduct of the restored sovereigns; the inhabitants of the states occupied by the Austrian troops were "discontented to a man"; even in Tuscany "the same feeling and desire" universally prevailed. All the provinces, moreover, were full of unemployed officers and soldiers who, in spite of Murat's treason, would rally to his standard, especially as he would certainly first put himself into communication with Napoleon in Elba; while, so far as Bentinck could hear of the disposition of the French army, it would be "dangerous to assemble it anywhere or for any purpose." The urgency of the danger was, then, fully realized by the powers even before Napoleon's return from Elba; for they were well aware of Murat's correspondence with him. On the first news of Napoleon's landing in France, the British government wrote to Wellington<sup>8</sup> that this event together with "the proofs of Murat's treachery" had removed "all remaining scruples" on their part, and that they were now "prepared to enter into a concert for his removal," adding that Murat should, in the event of his resigning peaceably, receive "a pension and all consideration." The rapid triumph of Napoleon, however, altered this tone. "Bonaparte's successes have altered the situation," wrote Castlereagh to Wellington on the 24th, adding that Great Britain would enter into a treaty with Murat, if he would give guarantees "by a certain redistribution of his forces" and the like, and that in spite of Napoleon's success he would be "true to Europe." In a private letter enclosed Castlereagh suggested that Murat might send an auxiliary force to France, where "his personal presence would be unseemly."<sup>9</sup>

Clearly, had King Joachim played his cards well he had the game in his hands. But it was not in his nature to play them well. He should have made the most of the chastened temper of the Allies, either to secure favourable terms from them, or to hold them in play until Napoleon was ready to take the field. But his head had been turned by the flatteries of the "patriots"; he believed that all Italy would rally to his cause, and that alone he would be able to drive the "Germans" over the Alps, and thus, as king of united Italy, be in a position to treat on equal terms with Napoleon, should he prove victorious; and he determined to strike without delay. On the 23rd the news reached Metternich at Vienna that the Neapolitan troops were on the march to the frontier. The Allies at once decided to commission Austria to deal with Murat; in the event of whose defeat, Ferdinand IV. was to be restored to Naples, on promising a general amnesty and giving guarantees for a "reasonable" system of government.<sup>10</sup>

Meanwhile, in Naples itself there were signs enough that Murat's popularity had disappeared. In Calabria the indiscriminate severity of General Manhès in suppressing brigandage had made the government hated; in the capital the general disaffection had led to rigorous policing, while conscripts had to be dragged in chains to join their regiments.<sup>11</sup> In these circumstances an outburst of national enthusiasm for King Joachim was hardly to be expected; and the campaign in effect proved a complete fiasco. Rome and Bologna were, indeed, occupied without serious opposition; but on the 12th of April Murat's forces received a check from the advancing Austrians at Ferrara and on the 2nd of May were completely routed at Tolentino. The

<sup>1</sup> F.O. Vienna Congress, vii.

<sup>2</sup> Mem. of Hardenberg, F.O. Cong. Pruss. Arch. 20. Aug. 14-June 15.

<sup>3</sup> Metternich to Bombelles, Jan. 13, 1815, enclosed in Castlereagh to Liverpool of Jan. 25. F.O. Congr. Vienna, xi.

<sup>4</sup> Sord, viii. 411 seq.

<sup>5</sup> Cf. a "most secret" communication to be made to M. de Blacas (in Metternich to Bombelles, Vienna, Jan. 13, 1815). Murat's aggressive attitude, and the unrest in Italy, are largely due to the threatening attitude of France. . . . H.M. is not prepared to risk a rising of Italy under "the national flag." How will France coerce Naples? By sending an army into Italy across our states, which would thus become infected with revolutionary views? . . . The emperor does not allow such an expedition. When Italy is settled—and we will not allow Murat to keep the Marches . . . he will lose prestige, and then . . . will be the time for Austria to give effect to the views which, all the time, she shares with His Most Christian Majesty." (In Castlereagh to Liverpool, "private," Jan. 25, 1815. F.O. Vienna Congr. xi.)

<sup>6</sup> That they were fully justified is clear from the following extract from a letter of Metternich to Bombelles at Paris (dated Vienna, Jan. 13, 1815). "Whether Joachim or a Bourbon reigns at Naples is for us a very subordinate question. . . . When Europe is established on solid foundations the fate of Joachim will no longer be problematical, but do not let us risk destroying Austria and France and Europe, in order to solve this question at the worst moment it would be put on the  *tapis* . . . This is no business of the Congress, but let the Bourbon Powers declare that they maintain their claims." (In Castlereagh's private letter to Lord Liverpool, Jan. 15, 1815, F.O. Vienna Congr. xi.)

<sup>7</sup> Letter dated Florence, Jan. 7, 1815. F.O. Vienna Congr. xi.

<sup>8</sup> F.O. Vienna Congr. xii., Draft to Wellington dated March 12.

<sup>9</sup> F.O. Vienna Congr. xii.

<sup>10</sup> *Ibid.* Wellington to Castlereagh, Vienna, March 25.

<sup>11</sup> F.O. Cong. xi.; Munster to Castlereagh, Naples, Jan. 22.

Austrians advanced on Naples, when Ferdinand IV. was duly restored, while Queen Caroline and her children were deported to Trieste.

Murat himself escaped to France, where his offer of service was contemptuously refused by Napoleon. He hid for a while near Toulon, with a price upon his head; then, after Waterloo, refusing an asylum in England, he set out for Corsica (August). Here he was joined by a few rash spirits who urged him to attempt to recover his kingdom. Though Metternich offered to allow him to join his wife at Trieste and to secure him a dignified position and a pension, he preferred to risk all on a final throw for power. On the 28th of September he sailed for Calabria with a flotilla of six vessels carrying some 250 armed men. Four of his ships were scattered by a storm; one deserted him at the last moment, and on the 8th of October he landed at Pizzo with only 30 companions. Of the popular enthusiasm for his cause which he had been led to expect there was less than no sign, and after a short and unequal contest he was taken prisoner by a captain named Trenta-Capilli, whose brother had been executed by General Manhes. He was imprisoned in the fort of Pizzo, and on the 13th of October 1815 was tried by court-martial, under a law of his own, for disturbing the public peace, and was sentenced to be shot in half an hour. After writing a touching letter of farewell to his wife and children, he bravely met his fate, and was buried at Pizzo.

Though much good may be said of Murat as a king sincerely anxious for the welfare of his adopted country, his most abiding title to fame is that of the most dashing cavalry leader of the age. As a man he was rash, hot-tempered and impetuously brave; he was adored by his troopers who followed their idol, the "golden eagle," into the most terrible fire and against the most terrible odds. Napoleon lived to regret his refusal to accept his services during the Hundred Days, declaring that Murat's presence at Waterloo would have given more concentrated power to the cavalry charges and might possibly have changed defeat into victory.

By his wife Maria Annunziata Carolina Murat had two sons. The elder, NAPOLEON ACHILLE MURAT (1801-1847), during his father's reign prince royal of the Two Sicilies, emigrated about 1821 to America, and settled near Tallahassee, Florida, where in 1826-1838 he was postmaster. In 1826 he married a great-niece of Washington. He published *Lettres d'un citoyen des Etats-Unis à un de ses amis d'Europe* (Paris, 1830); *Esquisse morale et politique des Etats-Unis* (ibid. 1832); and *Exposition des principes du gouvernement républicain tel qu'il a été perfectionné en Amérique* (ibid. 1833). He died in Florida on the 15th of April 1847.

The second son, NAPOLEON LUCIEN CHARLES MURAT (1803-1878), who was created prince of Ponte Corvo in 1813, lived with his mother in Austria after 1815, and in 1824 started to join his brother in America, but was shipwrecked on the coast of Spain and held for a while a prisoner. Arriving in 1825, two years later he married in Baltimore a rich American, Georgina Frazer (d. 1879); but her fortune was lost, and for some years his wife supported herself and him by keeping a girls' school. After several abortive attempts to return to France, the revolution of 1848 at last gave him his opportunity. He was elected a member of the Constituent Assembly and of the Legislative Assembly (1849), was minister plenipotentiary at Turin from October 1849 to March 1850, and after the *coup d'état* of the 2nd of December 1851 was made a member of the consultative commission. On the proclamation of the Empire, he was recognized by Napoleon III. as a prince of the blood royal, with the title of Prince Murat, and, in addition to the payment of 2,000,000 fr. of debts, was given an income of 150,000 fr. As a member of the Senate he distinguished himself in 1861 by supporting the temporal power of the pope, but otherwise he played no conspicuous part. The fall of the Empire in September 1870 involved his retirement into private life. He died on the 10th of April 1878, leaving three sons and two daughters. (1) Joachim, Prince Murat (1834-1901), in 1854 married Maley Berthier, daughter of the Prince de Wagram, who bore him a

son, Joachim (b. 1856), who succeeded him as head of the family, and two daughters, of whom the younger, Anna (b. 1863), became the wife of the Austrian minister Count Goluchowski. (2) Achille (1847-1895), married Princess Dadian of Mingrelia. (3) Louis (b. 1851), married in 1873 to the widowed Princess Eudoxia Orbellani (*née* Somov), was for a time orderly officer to Charles XV. of Sweden. (4) Caroline (b. 1832), married in 1850 Baron Charles de Chassiron and in 1872 Mr John Garden (d. 1885). (5) Anna (b. 1841), married in 1865 Antoine de Noailles, duc de Mouchy.

**AUTHORITIES.**—See A. Sorel, *L'Europe et la révolution française* (8 vols., 1885-1892) *passim*, but especially vol. viii. for Murat's policy after the 1812; Helfert, *Joachim Murat, seine letzten Kämpfe und sein Ende* (Vienna, 1878); G. Romano, *Ricordi muratiani* (Pavia, 1890); *Correspondance de Joachim Murat, Juillet 1791-Juillet 1808*, ed. A. Lumbroso (Milan, 1899); Count Murat, *Murat, lieutenant de l'empereur en Espagne* (Paris, 1897); Guardione, *Giocchino Murat in Italia* (Palermo, 1899); M. H. Weil, *Prince Eugène et Murat* (5 vols., Paris, 1901-1904); Chavenon and Saint-Yves, *Joachim Murat* (Paris, 1905); Lumbroso, *L'Agonia di un reno; Giocchino Murat al Pizzo* (Milan, 1904). See also the bibliography to NAPOLEON I. (W. A. P.)

**MURATORI, LUDOVICO ANTONIO** (1672-1750), Italian scholar, historian and antiquary, was born of poor parents at Vignola in the duchy of Modena on the 21st of October 1672. While young he attracted the attention of Father Bacchini, the librarian of the duke of Modena, by whom his literary tastes were turned toward historical and antiquarian research. Having taken minor orders in 1688, Muratori proceeded to his degree of doctor in *utroque jure* before 1694, was ordained priest in 1695 and appointed by Count Carlo Borromeo one of the doctors of the Ambrosian library at Milan. From manuscripts now placed under his charge he made a selection of materials for several volumes (*Anecdota*), which he published with notes. The reputation he acquired was such that the duke of Modena offered him the situation of keeper of the public archives of the duchy. Muratori hesitated, until the offer of the additional post of librarian, on the resignation of Father Bacchini, determined him in 1700 to return to Modena. The preparation of numerous valuable tracts on the history of Italy during the middle ages, and of dissertations and discussions on obscure points of historical and antiquarian interest, as well as the publication of his various philosophical, theological, legal, poetical and other works absorbed the greater part of his time. These brought him into communication with the most distinguished scholars of Italy, France and Germany. But they also exposed him in his later years to envy. His enemies spread abroad the rumour that the pope, Benedict XIV., had discovered in his writings passages savouring of heresy, even of atheism. Muratori appealed to the pope, repudiating the accusation. His Holiness assured him of his protection, and, without expressing his approbation of the opinions in question of the learned antiquary, freed him from the imputations of his enemies. Muratori died on the 23rd of January 1750, and was buried with much pomp in the church of Santa Maria di Pomposa, in connexion with which he had laboured as parish priest for many years. His remains were removed in 1774 to the church of St Augustin.

Muratori is rightly regarded as the "father of Italian history." This is due to his great collection, *Rerum italicarum scriptores*, to which he devoted about fifteen years' work (1723-1738). The gathering together and editing some 25 huge folio volumes of texts was followed by a series of 75 dissertations on medieval Italy (*Antiquitates italicæ editæ ævæ*, 1738-1742, 6 vols. folio). To these he added a *Novus thesaurus inscriptionum* (4 vols., 1739-1743), which was of great importance in the development of epigraphy. Then, anticipating the action of the learned societies of the 19th century, he set about a popular treatment of the historical sources he had published. These *Annali d'Italia* (1744-1749) reached 12 volumes, but were imperfect and are of little value. In addition to this national enterprise (the *Scriptores* were published by the aid of the Società palatina of Milan) Muratori published *Anecdota ex ambrosianæ bibliothecæ cod.* (2 vols. 4to, Milan, 1697, 1698); *Padia*, 1713); *Anecdota graeca* (3 vols. 4to, Padua, 1700); *Antichità Estens*

(2 vols. fol., Modena, 1717); *Vita e rime di F. Petrarca* (1711), and *Vita ed opere di L. Castelvetro* (1727).

In biblical scholarship Muratori is chiefly known as the discoverer of the so-called Muratorian Canon, the name given to a fragment (85 lines) of early Christian literature, which he found in 1740, embedded in an 8th-century codex which forms a compendium of theological tracts followed by the five early Christian creeds. The document contains a list of the books of the New Testament, a similar list concerning the Old Testament having apparently preceded it. It is in barbarous Latin which has probably been translated from original Greek—the language prevailing in Christian Rome until c. 200. There is little doubt that it was composed in Rome and we may date it about the year 190. Lightfoot inclined to Hippolytus as its author. It is the earliest document known which enumerates the books in order.

The first line of the fragment is broken and speaks of the Gospel of St Mark, but there is no doubt that its compiler knew also of St Matthew. Acts is ascribed to St Luke. He names thirteen letters of St Paul but says nothing of the Epistle to the Hebrews. The alleged letters of Paul to the Laodiceans and Alexandrians he rejects, "for gall must not be mixed with honey." The two Epistles of Peter and the Epistle of James are not referred to, but that of Jude and two of John are accepted. He includes the Apocalypse of John and also the Apocalypse of Peter. The *Shepherd* of Hermas he rejects as not of apostolic origin, but this test of canonicity is not consistently applied for he allows the "Wisdom written by the friends of Solomon in his honour." He rejects the writings of the Gnostics Valentinus and Basilides, and of Montanus.

The list is not an authoritative decree, but a private register of what the author considers the prevailing Christian sentiment in his neighbourhood. He notes certain differences among the Gospels, because not all the evangelists were eye-witnesses of the life of Jesus; yet Mark and Luke respectively have behind them the authority of Peter and of Paul, who is thus regarded as on a footing with the Twelve. The Fourth Gospel was written by John at the request of the other apostles and the bishops on the basis of a revelation made to Andrew. The letters of Paul are written to four individuals and to seven different churches, like the seven letters in the Apocalypse of John.

It is interesting to notice the coincidence of his list with the evidence gained from Tertullian for Africa and from Irenaeus for Gaul and indirectly for Asia Minor. Before the year 200 there was widespread agreement in the sacred body of apostolic writings read in Christian churches on the Lord's Day along with the Old Testament.

Muratori's *Letters*, with a *Life* prefixed, were published by Lazzari, (2 vols., Venice, 1783). His nephew, F. G. Muratori, also wrote a *Vita del celebre Ludov. Ant. Muratori* (Venice, 1756). See also A. G. Spinelli "Bibliografia delle lettere e stampa di L. A. Muratori" in *Boletino dell' istituto storico italiano* (1888), and Carducci's preface to the new *Scriptores*. The Muratorian Canon is given in full with a translation in H. M. Gwatkin's *Selections from Early Christian Writers*. It is also published as No. 1 of H. Lietzmann's *Kleine Texte für theologische Vorlesungen* (Bonn, 1902). See also *Journal of Theological Studies*, viii, 517.

**MURAVIEV, MICHAEL NIKOLAEVICH, COUNT** (1845–1900), Russian statesman, was born on the 10th of April 1845. He was the son of General Count Nicholas Muraviev (governor of Grodno), and grandson of the Count Michael Muraviev, who became notorious for his drastic measures in stamping out the Polish insurrection of 1863 in the Lithuanian provinces. He was educated at a secondary school at Poltava, and was for a short time at Heidelberg University. In 1864 he entered the chancellery of the minister for foreign affairs at St Petersburg, and was soon afterwards attached to the Russian legation at Stuttgart, where he attracted the notice of Queen Olga of Württemberg. He was transferred to Berlin, then to Stockholm, and back again to Berlin. In 1877 he was second secretary at the Hague. During the Russo-Turkish War of 1878 he was a delegate of the Red Cross Society in charge of an ambulance train provided

by Queen Olga of Württemberg. After the war he was successively first secretary at Paris, chancellor of the embassy at Berlin, and then minister at Copenhagen. In Denmark he was brought much into contact with the imperial family, and on the death of Prince Lobanov in 1897 he was appointed by the Tsar Nicholas II. to be his minister of foreign affairs. The next three and a half years were a critical time for European diplomacy. The Chinese and Cretan questions were disturbing factors. As regards Crete, Count Muraviev's policy was vacillating; in China his hands were forced by Germany's action at Kiaochow. But he acted with singular *légereté* with regard to all events to his assurances to Great Britain respecting the leases of Port Arthur and Talienwan from China; he told the British ambassador that these would be "open ports," and afterwards essentially modified this pledge. When the Tsar Nicholas inaugurated the Peace Conference at the Hague, Count Muraviev extricated his country from a situation of some embarrassment; but when, subsequently, Russian agents in Manchuria and at Peking connived at the agitation which culminated in the Boxer rising of 1900, the relations of the responsible foreign minister with the tsar became strained. Muraviev died suddenly on the 21st of June 1900, of apoplexy, brought on, it was said, by a stormy interview with the tsar.

**MURCHISON, SIR RODERICK IMPEY** (1792–1871), British geologist, was born at Tarradale, in eastern Ross, Scotland, on the 10th of February 1792. His father, Kenneth Murchison (d. 1796), came of an old Highland clan in west Ross-shire, and having been educated as a medical man, acquired a fortune in India; while still in the prime of life he returned to Scotland, where, marrying one of the Mackenzies of Fairburn, he purchased the estate of Tarradale and settled for a few years as a resident Highland landlord. Young Murchison left the Highlands when three years old, and at the age of seven was sent to the grammar school of Durham, where he remained for six years. He was then placed at the military college, Great Marlow, to be trained for the army. With some difficulty he passed the examinations, and at the age of fifteen was gazetted ensign in the 36th regiment. A year later (1808) he landed with Wellesley in Galicia, and was present at the actions of Rorica and Vimiera. Subsequently under Sir John Moore he took part in the retreat to Corunna and the final battle there. This was his only active service. The defeat of Napoleon at Waterloo seeming to close the prospect of advancement in the military profession, Murchison, after eight years of service, quitted the army, and married the daughter of General Hugonin, of Nursted House, Hampshire. With her he then spent rather more than two years on the Continent, particularly in Italy, where her cultivated tastes were of signal influence in guiding his pursuits. He threw himself with all the enthusiasm of his character into the study of art and antiquities, and for the first time in his life tasted the pleasures of truly intellectual pursuits.

Returning to England in 1818, he sold his paternal property in Ross-shire and settled in England, where he took to field sports. He soon became one of the greatest fox-hunters in the midland counties; but at last, getting weary of such pursuits and meeting Sir Humphry Davy, who urged him to turn his energy to science, he was induced to attend lectures at the Royal Institution. This change in the current of his occupations was much helped by the sympathy of his wife, who, besides her artistic acquirements, took much interest in natural history. Eager and enthusiastic in whatever he undertook, he was fascinated by the young science of geology. He joined the Geological Society of London and soon showed himself one of its most active members, having as his colleagues there such men as Sedgwick, W. D. Conybeare, W. Buckland, W. H. Fitton and Lyell. Exploring with his wife the geology of the south of England, he devoted special attention to the rocks of the north-west of Sussex and the adjoining parts of Hants and Surrey, on which, aided by Fitton, he wrote his first scientific paper, read to the society in 1825. Though he had reached the age of thirty-two before he took any interest in science, he developed his taste and increased his knowledge so rapidly that in the first

three years of his scientific career he had explored large parts of England and Scotland, had obtained materials for three important memoirs, as well as for two more written in conjunction with Sedgwick, and had risen to be a prominent member of the Geological Society and one of its two secretaries. Turning his attention for a little to Continental geology, he explored with Lyell the volcanic region of Auvergne, parts of southern France, northern Italy, Tirol and Switzerland. A little later, with Sedgwick as his companion, he attacked the difficult problem of the geological structure of the Alps, and their joint paper giving the results of their study will always be regarded as one of the classics in the literature of Alpine geology.

It was in the year 1831 that Murchison found the field in which the chief work of his life was to be accomplished. Acting on a suggestion made to him by Buckland he betook himself to the borders of Wales, with the view of endeavouring to discover whether the greywacke rocks underlying the Old Red Sandstone could be grouped into a definite order of succession, as the Secondary rocks of England had been made to tell their story by William Smith. For several years he continued to work vigorously in that region. The result was the establishment of the Silurian system—under which were grouped for the first time a remarkable series of formations, each replete with distinctive organic remains older than and very different from those of the other rocks of England. These researches, together with descriptions of the coal-fields and overlying formations in south Wales and the English border counties, were embodied in *The Silurian System* (London, 1830), a massive quarto in two parts, admirably illustrated with map, sections, pictorial views and plates of fossils. The full import of his discoveries was not at first perceived; but as years passed on the types of existence brought to light by him from the rocks of the border counties of England and Wales were ascertained to belong to a geological period of which there are recognizable traces in almost all parts of the globe. Thus the term "Silurian," derived from the name of the old British tribe Silures, soon passed into the vocabulary of geologists in every country.

The establishment of the Silurian system was followed by that of the Devonian system, an investigation in which, aided by the palaeontological assistance of W. Lonsdale, Sedgwick and Murchison were fellow-labourers, both in the south-west of England and in the Rhineland. Soon afterwards Murchison projected an important geological campaign in Russia with the view of extending to that part of the Continent the classification he had succeeded in elaborating for the older rocks of western Europe. He was accompanied by P. E. P. de Verneuil (1805-1873) and Count A. F. M. L. A. von Keyserling (1815-1891), in conjunction with whom he produced a magnificent work on *Russia and the Ural Mountains*. The publication of this monograph in 1845 completes the first and most active half of Murchison's scientific career. In 1846 he was knighted, and in the same year he presided over the meeting of the British Association at Southampton. During the later years of his life a large part of his time was devoted to the affairs of the Royal Geographical Society, of which he was in 1830 one of the founders, and he was president 1843-1845, 1851-1853, 1856-1859 and 1862-1871. So constant and active were his exertions on behalf of geographical exploration that to a large section of the contemporary public he was known rather as a geographer than a geologist. He particularly identified himself with the fortunes of David Livingstone in Africa, and did much to raise and keep alive the sympathy of his fellow-countrymen in the fate of that great explorer.

The chief geological investigation of the last decade of his life was devoted to the Highlands of Scotland, where he believed he had succeeded in showing that the vast masses of crystalline schists, previously supposed to be part of what used to be termed the Primitive formations, were really not older than the Silurian period, for that underneath them lay beds of limestone and quartzite containing Lower Silurian (Cambrian) fossils. Subsequent research, however, has shown that this infraposition of the fossiliferous rocks is not their original place, but has been brought about by a gigantic system of dislocations, whereby

successive masses of the oldest gneisses have been torn up from below and thrust bodily over the younger formations.

In 1835 Murchison was appointed director-general of the geological survey and director of the Royal School of Mines and the Museum of Practical Geology in Jermyn Street, London, in succession to Sir Henry De la Beche, who had been the first to hold these offices. Official routine now occupied much of his time, but he found opportunity for the Highland researches just alluded to, and also for preparing successive editions of his work *Siluria* (1854, ed. 5, 1872), which was meant to present the main features of the original *Silurian System* together with a digest of subsequent discoveries, particularly of those which showed the extension of the Silurian classification into other countries. His official position gave him further opportunity for the exercise of those social functions for which he had always been distinguished, and which a considerable fortune inherited from near relatives on his mother's side enabled him to display on a greater scale. His house in Belgrave Square was one of the great centres where science, art, literature, politics and social eminence were brought together in friendly intercourse. In 1863 he was made a K.C.B., and three years later was raised to the dignity of a baronet. The learned societies of his own country bestowed their highest rewards upon him: the Royal Society gave him the Copley medal, the Geological Society its Wollaston medal, and the Royal Society of Edinburgh its Brisbane medal. There was hardly a foreign scientific society of note which had not his name enrolled among its honorary members. The French Academy of Sciences awarded him the prix Cuvier, and elected him one of its eight foreign members in succession to Faraday.

One of the dosing public acts of Murchison's life was the founding of a chair of geology and mineralogy in the university of Edinburgh, for which he gave the sum of £6000, an annual sum of £200 being likewise provided by a vote in parliament for the endowment of the professorship. While the negotiations with the Government in regard to this subject were still in progress, Murchison was seized with a paralytic affection on 21st of November 1870. He rallied and was able to take interest in current affairs until the early autumn of the following year. After a brief attack of bronchitis he died on the 22nd of October 1871. Under his will there was established the Murchison Medal and geological fund to be awarded annually by the council of the Geological Society in London.

See the *Life of Sir Roderick I. Murchison*, by Sir A. Geikie (2 vols., 1875). (A. GE.)

**MURCIA**, a maritime province of south-eastern Spain, bounded on the E. by Alicante, S.E. and S. by the Mediterranean Sea, W. by Almería and Granada and N. by Albacete. Pop. (1000, 577,987; area, 4453 sq. m. The extent of coast is about 75 m.; from Cape Palos westwards to Villaricos Point (where Almería begins) it is fringed by hills reaching their greatest elevation immediately east of Cartagena; northwards from Cape Palos to the Alicante boundary a low sandy tongue encloses the shallow lagoon called Mar Menor. Eastward from the Mar Menor and northward from Cartagena stretches the plain known as El Campo de Cartagena, but the surface of the rest of the province is diversified by ranges of hills, belonging to the same system as the Sierra Nevada, which connect the mountains of Almería and Granada with those of Alicante. The general direction of these ranges is from south-west to north-east; they reach their highest point (5150 ft.) on the Sierra de Espuña, between the Mula and Sangonera valleys. They are rich in iron, copper, argentiferous lead, alum, sulphur, and saltpetre. Mineral springs occur at Mula, Archena (hot sulphur), and Alhama (hot chalybeate). The greater part of the province drains into the Mediterranean, chiefly by the Segura, which enters it in the north-west below Hellín in Albacete, and leaves it a little above Orihuela in Alicante; within the province it receives on the left the Arroyo del Jua, and on the right the Caravaca, Quipar, Mula, and Sangonera. The smaller streams of Nogalte and Albuñon fall directly into the Mediterranean and the Mar Menor respectively. The climate is hot and dry, and



agriculture is largely dependent on irrigation, which, where practicable, has been carried on since the time of the Moors. Wheat, barley, maize, hemp, oil, and wine (the latter somewhat rough in quality) are produced; fruit, especially the orange, is abundant along the course of the Segura; mulberries for sericulture are extensively grown around the capital; and the number of bees kept is exceptionally large. Esparto grass is gathered on the sandy tracts. The live stock consists chiefly of asses, mules, goats and pigs; horses, cattle and sheep being relatively few. Apart from agriculture, the principal industry is mining, which has its centre near Cartagena. Large quantities of lead and esparto, as well as of zinc, iron and copper ores, and sulphur, are exported. The province is traversed by a railway which connects Murcia with Albacete and Valencia; from Alcantarilla there is a branch to Lorca and Baza. Near the capital and other large towns there are good roads, but the means of communication are defective in the remoter districts. This deficiency has somewhat retarded the development of mining, and, although it has been partly overcome by the construction of light railways, many rich deposits of ore remain unworked. The chief towns are Murcia, the capital, Cartagena, Lorca, La Unión, Mazarrón, Yecla, Jumilla, Águilas, Caravaca, Totana, Cieza, Mula, Moratalla, and Cehegín. Other towns with more than 7000 inhabitants are Alhama, Bullas, Fuente Álamo, Molina and Torre Pacheco.

The province of Murcia was the first Spanish possession of the Carthaginians, by whom Nova Carthago was founded. The Romans included it in Hispania Tarraconensis. Under the Moors the province was known as Todmir, which included, according to Edrisi, the cities Murcia, Orihuela, Cartagena, Lorca, Mula and Chinchilla. The kingdom of Murcia, which came into independent existence after the fall of Omayyads (see CALIPHATE) included the present Albacete as well as Murcia. It became subject to the crown of Castile in the 13th century. Until 1833 the province of Murcia also included Albacete.

**MURCIA**, the capital of the Spanish province of Murcia; on the river Segura, 25 m. W. of the Mediterranean Sea. Pop. (1900), 111,539. Murcia is connected by rail with all parts of Spain, and is an important industrial centre, sixth in respect of population among the cities of the kingdom. It has been an episcopal see since 1201. It is built nearly in the centre of a low-lying fertile plain, known as the *huerta* or garden of Murcia, which includes the valleys of the Segura and its right-hand tributary the Sangonera, and is surrounded by mountains. Despite the proximity of the sea, the climate is subject to great variations, the summer heat being severe, while frosts are common in winter. The city is built mainly on the left bank of the Segura, which curves north-eastward after receiving the Sangonera below Murcia, and falls into the Mediterranean about 30 m. N.E. A fine stone bridge of two arches gives access to the suburb of San Benito, which contains the bull-ring. As a rule the streets are broad, straight and planted with avenues of trees, but the Calle de Platería and Calle de la Trapería, which contain many of the principal shops, are more characteristically Spanish, being lined with old-fashioned balconied houses, and so narrow that wheeled traffic is in most parts impossible. In summer these thoroughfares are shaded by awnings. The Malecón, or embankment, is a fine promenade skirting the left bank of the Segura; the river is here crossed by a weir and supplies power to several silk-mills. The principal square is the *Arenal* or Plaza de la Constitución, planted with orange trees and adjoining the *Glorieta Park*. The cathedral, dating from 1388-1467, is the work of many architects; in the main it is late Gothic, but a Renaissance dome and a tower 480 ft. high were added in 1521, while a Corinthian façade was erected in the 18th century. There are some good paintings and fine wood-carving in the interior. Other noteworthy buildings are the colleges of San Fulgencio and San Isidro, the bishops' palace, the hospital of San Juan de Dios, the Moorish Alhóndiga, or grain warehouse, the buildings of the municipal and provincial councils and the *Contraste*, which is adorned with sculptured coats-of-arms, and was originally designed to contain standard weights and

measures; it has become a picture-gallery. There are two training schools for teachers, a provincial institute and a museum. Since 1875 the industrial importance of Murcia has steadily increased. Mulberries (for silkworms), oranges and other fruits are largely cultivated in the *huerta*, and the silk industry, which dates from the period of Moorish rule, is still carried on. Manufactures of woollen, linen and cotton goods, of saltpetre, flour, leather and hats, have been established in more modern times, and Murcia is the chief market for the agricultural produce of a large district. A numerous colony of gipsies has settled in the west of the city.

Murcia was an Iberian town before the Punic Wars, but its name then, and under Roman rule, is not known, though some have tried to identify it with the Roman *Vergilia*. To the Moors, who took possession early in the 8th century, it was known as *Medinat Mursiya*. Edrisi described it in the 12th century as populous and strongly fortified. After the fall of the caliphate of Cordova it passed successively under the rule of Almería, Toledo and Seville. In 1172 it was taken by the Almohades, and from 1223 to 1243 it became the capital of an independent kingdom. The Castilians took it at the end of this period, when large numbers of immigrants from north-eastern Spain and Provence settled in the town; French and Catalan names are still not uncommon. Moorish princes continued to rule in name over this mixed population, but in 1269 a rising against the suzerain, Alphonso the Wise, led to the final incorporation of Murcia (which then included the present province of Albacete) into the kingdom of Castile. During the War of the Spanish Succession Bishop Luis de Belluga defended the city against the archducal army by flooding the *huerta*. In 1810 and 1812 it was attacked by the French under Marshal Soult. It suffered much from floods in 1651, 1879 and 1907, though the construction of the Malecón has done much to keep the Segura within its own channel. In 1829 many buildings, including the cathedral, were damaged by an earthquake.

**MURDER**, in law, the unlawful killing of a person with malice aforethought (see HOMICIDE). The O. Eng. *morðor* comes ultimately from the Indo-European root *mar-*, to die, which has also given Lat. *mors*, death, and all its derivatives in English, French and other Rom. languages; cf. Gr. *βροτός*, for *υποτός*, mortal. The O. Eng. form, Latinized as *murdrum*, *murtrum*, whence Fr. *meurtre*, is represented in other Teutonic languages by a cognate form, e.g. Ger. *Mord*, Du. *moord*.

**MURDOCK, WILLIAM** (1754-1830), British inventor, was born near the village of Auchinleck in Ayrshire on the 21st of August 1754. His father, John Murdock (as the name is spelt in Scotland), was a millwright and miller, and William was brought up in the same occupation. In 1777 he entered the employment of Boulton & Watt in the Soho works at Birmingham, and about two years afterwards he was sent to Cornwall to superintend the fitting of Watt's engines. It is said that while staying at Redruth he carried a series of experiments in the distillation of coal so far that in 1792 he was able to light his cottage and offices with gas, but the evidence is not conclusive. However, after his return to Birmingham about 1799, he made such progress in the discovery of practical methods for making, storing and purifying gas that in 1802 a portion of the exterior of the Soho factory was lighted with it in celebration of the peace of Amiens, and in the following year it was brought into use for the interior. Murdock was also the inventor of important improvements in the steam-engine. He was the first to devise an oscillating engine, of which he made a model about 1784; in 1786 he was busy—somewhat to the annoyance of both Boulton and Watt—with a steam carriage or road locomotive; and in 1799 he invented the long D slide valve. He is also believed to have been the real deviser of the sun and planet motion patented by Watt in 1781. In addition his ingenuity was directed to the utilization of compressed air, and in 1803 he constructed a steam gun. He retired from business in 1830, and died at Soho on the 15th of November 1830.

At the celebration of the centenary of gas lighting in 1892, a bust of Murdock was unveiled by Lord Kelvin in the Wallace Monument.

Scirling, and there is also a bust of him by Sir F. L. Chantrey at Handsworth Church, where he was buried. His "Account of the Application of Gas from Coal to Economical Purposes" appeared in the *Phil. Trans.* for 1808.

**MURE, SIR WILLIAM** (1594-1657), Scottish writer, son of Sir William Mure of Rowallan, was born in 1594. His mother was Elizabeth, sister of the poet Alexander Montgomerie (*q.v.*). He was a member of the Scottish parliament in 1643, and took part in the English campaign of 1644. He was wounded at Marston Moor, but a month later was commanding a regiment at Newcastle. He died in 1657. He wrote *Diado and Aeneas; The Cry of Blood and of a Broken Covenant* (1650); besides much miscellaneous verse and many sonnets.

A complete edition of his works was edited by William Toph for the Scottish Text Society (2 vols., 1898). Mure's *Lute-Book*, a musical document of considerable interest, is preserved in the Laing collection of MSS. in the library of the university of Edinburgh.

**MURE, WILLIAM** (1799-1860), Scottish classical scholar, was born at Caldwell, Ayrshire, on the 9th of July 1799. He was educated at Westminster School and the universities of Edinburgh and Bonn. From 1846 to 1855 he represented the county of Renfrew in parliament in the Conservative interest, and was lord rector of Glasgow University in 1847-1848. For many years he devoted his leisure to Greek studies, and in 1850-1857 he published five volumes of a *Critical History of the Language and Literature of Ancient Greece*, which, though uncompleted and somewhat antiquated, is still useful. He died in London on the 1st of April 1860.

**MURENA**, the name of a Roman plebeian family from Lanuvium, belonging to the Licinian gens, said to be derived from the fondness of one of the family for lampreys (*murenae*). The principal members of the family were Lucius Licinius Murena, who was defeated by Mithradates in Asia in 81 B.C., and his son Lucius Licinius Murena, who was defended by Cicero in 62 B.C. against a charge of bribery (*Cic. Pro Murena*). The son was for several years legate of Lucius Licinius Lucullus in the third Mithradatic War. In 65 he was praetor and made himself popular by the magnificence of the games provided by him. As administrator of Transalpine Gaul after his praetorship he gained the goodwill of both provincials and Romans by his impartiality. In 62 he was elected consul, but before entering upon office he was accused of bribery by Servius Sulpicius, an unsuccessful competitor, supported by Marcus Porcius Cato the younger and Servius Sulpicius Rufus, a famous jurist and son of the accuser. Murena was defended by Marcus Licinius Crassus (afterwards triumvir), Quintus Hortensius and Cicero, and acquitted, although it seems probable that he was guilty. During his consulship he passed a law (*lex Junia Licinia*) which enforced more strictly the provision of the *lex Caecilia Didia*—that laws should be promulgated three *nundinae* before they were proposed to the comitia, and further enacted that, in order to prevent forgery, a copy of every proposed statute should be deposited before witnesses in the aerarium.

**MURETUS**, the Latinized name of MARC ANTOINE MURET (1526-1585), French humanist, who was born at Muret near Limoges on the 12th of April 1526. At the age of eighteen he attracted the notice of the elder Scaliger, and was invited to lecture in the archiepiscopal college at Auch. He afterwards taught Latin at Villeneuve, and then at Bordeaux. Some time before 1552 he delivered a course of lectures in the college of Cardinal Lemoine at Paris, which was largely attended, Henry II. and his queen being among his hearers. His success made him many enemies, and he was thrown into prison on a disgraceful charge, but released by the intervention of powerful friends. The same accusation was brought against him at Toulouse, and he only saved his life by timely flight. The records of the town show that he was burned in effigy as a Huguenot and as shamefully immoral (1554). After a wandering and insecure life of

some years in Italy, he received and accepted the invitation of the Cardinal Ippolyte d'Este to settle in Rome in 1550. In 1561 he revisited France as a member of the cardinal's suite at the conference between Roman Catholics and Protestants held at Poissy. He returned to Rome in 1563. His lectures gained him a European reputation, and in 1578 he received a tempting offer from the king of Poland to become teacher of jurisprudence in his new college at Cracow. Muretus, however, who about 1576 had taken holy orders, was induced by the liberality of Gregory XIII. to remain in Rome, where he died on the 4th of June 1585.

Complete editions of his works: editio princeps, Verona (1727-1730); by D. Ruhnken (1789); by C. H. Frotischer (1834-1841); two volumes of *Scripta selecta*, by J. Frey (1871); *Variae lectiones*, by F. A. Wolff and J. H. Fäsi (1791-1828). Muretus edited a number of classic authors with learned and scholarly notes. His other works include *Juvenilia et poemata varia, orationes et epistolae*. See monograph by C. Dejob (Paris, 1881); J. E. Sandys, *Hist. Class. Schol.*, (2nd ed., 1908), ii. 148-152.

**MUREXIDE** ( $\text{NH}_4\text{C}_8\text{H}_7\text{N}_3\text{O}_6\text{H}_2\text{O}$ ), the ammonium salt of purpuric acid. It may be prepared by heating alloxantin in ammonia gas to  $100^\circ\text{C}$ ., or by boiling uranic with mercuric oxide (J. v. Liebig, F. Wöhler, *Ann.*, 1838, 26, 319),  $2\text{C}_4\text{H}_3\text{N}_3\text{O}_4 + \text{O} = \text{NH}_4\text{C}_8\text{H}_7\text{N}_3\text{O}_6 + \text{H}_2\text{O}$ . W. N. Hartley (*Jour. Chem. Soc.*, 1905, 87, 1791) found considerable difficulty in obtaining specimens of murexide sufficiently pure to give concordant results when examined by means of their absorption spectra, and consequently devised a new method of preparation for murexide. In this process alloxantin is dissolved in a large excess of boiling absolute alcohol, and dry ammonia gas is passed into the solution for about three hours. The solution is then filtered from the precipitated murexide, which is washed with absolute alcohol and dried. The salt obtained in this way is in the anhydrous state. It may also be prepared by digesting alloxan with alcoholic ammonia at about  $78^\circ\text{C}$ .; the purple solid so formed is easily soluble in water, and the solution produced is indistinguishable from one of murexide.

On the constitution of murexide see also O. Piloty (*Ann.*, 1904, 333, 30); R. Mohlau (*Ber.*, 1904, 37, 2686); and M. Slimmer and J. Stieglitz (*Amer. Chem. Jour.*, 1904, 31, 661).

**MURFREESBORO**, a city and the county-seat of Rutherford county, Tennessee, U.S.A., near the Stone River, 32 m. S.E. of Nashville. Pop. (1890), 3739; (1900), 3999 (2248 negroes); (1910), 4679. It is served by the Nashville Chattanooga & St. Louis railway. It is in an agricultural region where cotton is an important crop, and has a considerable trade in red cedar, hardwood, cotton, livestock and grain; it has also various manufactures. At Murfreesboro are Soule College for girls (Methodist Episcopal South; 1852), Tennessee College for girls (Baptist, 1906), Mooney School for boys (1901), and Bradley Academy for negroes. Murfreesboro was settled in 1811; was incorporated in 1817, and from 1819 to 1825 was the capital of the state. It was named in honour of Colonel Hardy Murfree (1752-1800), a native of North Carolina, who served as an officer of North Carolina troops in the War of Independence, and after 1807 lived in Tennessee. About 2 m. west of the city the battle of Murfreesboro, or Stone River (*q.v.*), was fought on the 31st of December 1862 and the 2nd of January 1863.

**MURGER, HENRY** (1822-1861), French man of letters, was born in Paris on the 24th of March 1822. His father was a German *conciierge* and a tailor. At the age of fifteen Murger was sent into a lawyer's office, but the occupation was ungenial and his father's trade still more so; and he became secretary to Count Alexei Tolstoi. He published in 1843 a poem entitled *Via dolorosa*, but it made no mark. He also tried journalism, and the paper *Le Castor*, which figures in his *Vie de Bohème* as having combined devotion to the interests of the hat trade with recondite philosophy and elegant literature, is said to have existed, though shortlived. In 1848 appeared the collected sketches called *Scènes de la vie de Bohème*. This book describes the fortunes and misfortunes, the loves, studies, amusements and sufferings of a group of impecunious students, artists and

men of letters, of whom Rodolphe represents Murger himself, while the others have been more or less positively identified. Murger, in fact, belonged to a clique of so-called Bohemians, the most remarkable of whom, besides himself, were Privat d'Anglemont and Champfleury. *La Vie de Bohème*, arranged for the stage in collaboration with Théodore Barrière, was produced at the Variétés on the 22nd of November 1849, and was a triumphant success; it afterwards formed the basis of Puccini's opera, *La Bohème* (1898). From this time it was easy for Murger to live by journalism and general literature. He was introduced in 1851 to the *Revue des deux mondes*. But he was a slow, fastidious and capricious worker, and his years of hardship and dissipation had impaired his health. He published among other works *Claude et Marianne* in 1851; a comedy, *Le Bonhomme Jadis* in 1852; *Le Pays Latin* in 1852; *Adeline Protat* (one of the most graceful and innocent if not the most original of his tales) in 1853; and *Les Buteurs d'eau* in 1855. This last, the most powerful of his books next to the *Vie de Bohème*, traces the fate of certain artists and students who, exaggerating their own powers and disdaining merely profitable work, come to an evil end not less rapidly than by dissipation. Some years before his death, which took place in a *maison de santé* near Paris on the 28th of January 1861, Murger went to live at Marlotte, near Fontainebleau, and there he wrote an unequal book entitled *Le Sabot rouge* (1860), in which the character of the French peasant is uncomplimentarily treated.

See an article by A. de Pontmartin in the *Revue des deux mondes* (October 1861).

**MURGHAB**, a river of Afghanistan, which flows into Russian territory. It rises in the Firozkoh highlands, the northern scarp of which is defined by the Band-i-Turkestan, and after traversing that plateau from east to west it turns north through deep defiles to Bala Murghab. Beyond this, in the neighbourhood of Maruchak, it forms for a space the boundary-line between Afghan and Russian Turkestan; then joining the Kushk river at Pul-i-Khishti (Tash Kupri) it runs north to Merv, losing itself in the sands of the Merv desert after a course of about 450 m., its exact source being unknown. In the neighbourhood of Bala Murghab it is 50 yds. broad and some 3 ft. deep, with a rapid current. In the lower part of its course it is flanked by a remarkable network of canals. The ancient city of Merv, which was on its banks, was the great centre of medieval Arab trade, and Buddhist caves are found in the scarped cliffs of its right bank near Panjdeh.

**MURI**, a province of the British protectorate of Northern Nigeria. It lies approximately between 9° and 11° 40' E. and 7° 10' and 9° 40' N. The river Benue divides it through its length, and the portion on the southern bank of the river is watered by streams flowing from the Cameroon region to the Benue. The province is bordered S. by Southern Nigeria, S.E. by German territory (Cameroon), E. by the province of Yola, N. by Bauchi, W. by Nassarawa and Bassa. The district of Katsena-Allah extends south of the Benue considerably west of 9° E., the approximate limit of the remainder of the province. Muri has an area of 25,800 sq. m. and an estimated population of about 828,000. The province is rich in forest products and the Niger Company maintains trading stations on the river. Cotton is grown, and spinning thread, weaving and dyeing afford occupation to many thousands. The valley of the Benue has a climate generally unhealthy to Europeans, but there are places in the northern part of the province, such as the Fula settlement of Wase on a southern spur of the Murchison hills, where the higher altitude gives an excellent climate. Muri includes the ancient Jukon empire together with various small Fula states and a number of pagan tribes, among whom the Munshi, who extend into the provinces of Nassarawa and Bassa, are among the most turbulent. The Munshi occupy about 4000 sq. m. in the Katsena-Allah district. The pagan tribes in the north of the province are lawless cannibals who by constant outrages and murders of traders long rendered the main trade route to Bauchi unsafe, and cut off the markets of the Benue valley and the Cameroon from the Hausa states. Only

two routes, one via Wase and the other via Gatari, pass through this belt. In the south of the province a similar belt of hostile pagans closed the access to the Cameroon except by two routes, Takum and Beli. For Hausa traders to cross the Muri province was a work of such danger and expense that before the advent of British administration the attempt was seldom made.

Muri came nominally under British control in 1900. The principal effort of the administration has been to control and open the trade routes. In 1904 an expedition against the northern cannibals resulted in the capture of their principal fortresses and the settlement and opening of trade of a large district, the various routes to the Benue being rendered safe. In 1905 an expedition against the Munshi, rendered necessary by an unprovoked attack on the Niger Company's station at Abinsi, had a good effect in reducing the riverain portion of this tribe to submission. The absence of any central native authority delayed the process of bringing the province under administrative control. Its government has been organized on the same system as the rest of Northern Nigeria, and is under a British resident. It has been divided into three administrative divisions—east, central and west—with their respective headquarters at Lau, Amral and Ibi. Provincial and native courts of justice have been established. The telegraph has been carried to the town of Muri. Muri is one of the provinces in which the slave trade was most active, and its position between German territory and the Hausa states rendered it in the early days of the British administration a favourite route for the smuggling of slaves.

**MURILLO, BARTOLOMÉ ESTEBAN** (1617-1682), Spanish painter, son of Gaspar Esteban Murillo and Maria Perez, was born at Seville in 1617, probably at the end of the year, as he was baptized on the first of January 1618. Esteban-Murillo appears to have been the compound surname of the father, but some inquirers consider that, in accordance with a frequent Andalusian custom, the painter assumed the surname of his maternal grandmother, Elvira Murillo, in addition to that of his father. His parents (the father an artisan of a humble class), having been struck with the sketches which the boy was accustomed to make, placed him under the care of their distant relative, Juan del Castillo, the painter. Juan, a correct draughtsman and dry colourist, taught him all the mechanical parts of his profession with extreme care, and Murillo proved himself an apt pupil. The artistic appliances of his master's studio were not abundant, and were often of the simplest kind. A few casts, some stray fragments of sculpture and a lay figure formed the principal aids available for the Sevillian student of art. A living model was a luxury generally beyond the means of the school, but on great occasions the youths would strip in turn and proffer an arm or a leg to be studied by their fellows. Objects of still life, however, were much studied by Murillo, and he early learnt to hit off the ragged urchins of Seville. Murillo in a few years painted as well as his master, and as steadily. His two pictures of the Virgin, executed during this period, show how thoroughly he had mastered the style, with all its defects. Castillo was a kind man, but his removal to Cadiz in 1639-1640 threw his favourite pupil upon his own resources. The fine school of Zurbaran was too expensive for the poor lad; his parents were either dead or too poor to help him, and he was compelled to earn his bread by painting rough pictures for the "feria" or public fair of Seville. The religious daubs exposed at that mart were generally of as low an order as the prices paid for them. A "pintura de la feria" (a picture for the fair) was a proverbial expression for an execrably bad one; yet the street painters who thronged the market-place with their "clumsy saints and unripe Madonnas" not unfrequently rose to be able and even famous artists. This rough-and-ready practice, partly for the market-place, partly for converts in Mexico and Peru, for whom Madonnas and popular saints were produced and shipped off by the dozen, doubtless increased Murillo's manual dexterity; but, if we may judge from the picture of the "Virgin and Child" shown in the Murillo-room at Seville as belonging to this period, he made little improvement

in colouring or in general strength of design. Struck by the favourable change which travel had wrought upon the style of his brother artist Pedro de Moya, Murillo in 1642 resolved to make a journey to Flanders or Italy. Having bought a large quantity of canvas, he cut it into squares of different sizes, which he converted into pictures of a kind likely to sell. The American traders bought up his pieces, and he found himself sufficiently rich to carry out his design. He placed his sister, who was dependent on him, under the care of some friends, and without divulging his plans to any one set out for Madrid. On reaching the capital he waited on Velazquez, his fellow-townsmen—then at the summit of his fortune—and asked for some introduction to friends in Rome. The master liked the youth, and offered him lodging in his own house, and proposed to procure him admission to the royal galleries of the capital. Murillo accepted the offer, and here enjoyed the masterpieces of Italy and Flanders without travelling beyond the walls of Madrid. The next two years were chiefly spent in copying from Ribera, Vandyck and Velazquez; and in 1644 he so astonished the latter with some of his efforts that they were submitted to the king and the court. His patron now urged him to go to Rome, and offered him letters to smooth his way; but Murillo preferred returning to his sister and his native Seville.

The friars of the convent of San Francisco in Seville had about this time determined to adorn the walls of their small cloister in a manner worthy of their patron saint. But the brotherhood had no money; and after endless begging they found themselves incapable of employing an artist of name to execute the task. Murillo was needy, and offered his services; after balancing their own poverty against his obscurity the friars bade him begin. Murillo covered the walls with eleven large pictures of remarkable power and beauty—displaying by turns the strong colouring of Ribera, the lifelike truthfulness of Velazquez, and the sweetness of Vandyck. Among them were to be found representations of San Francisco, of San Diego, of Santa Clara and of San Gil. These pictures were executed in his earliest style, commonly called his *frio* or cold style. It was based chiefly on Ribera and Caravaggio, and was dark with a decided outline. This rich collection is no longer in Seville; Marshal Soult carried off ten of the works. The fame of these productions soon got abroad, and "El Claustro Chico" swarmed daily with artists and critics. Murillo was no longer friendless and unknown. The rich and the noble of Seville overwhelmed him with their commissions and their praises.

In 1648 Murillo married a wealthy lady of rank, Doña Beatriz de Cabrera y Sotomayor, of the neighbourhood of Seville, and his house soon became the favourite resort of artists and connoisseurs. About this time he was associated with the landscape-painter Yriarte—the two artists interchanging figures and landscapes for their respective works; but they did not finally agree, and the co-operation came to an end. Murillo now painted the well-known "Flight into Egypt," and shortly afterwards changed his earliest style of painting for his *calido* or warm style. His drawing was still well defined, but his outlines became softer and his figures rounder, and his colouring gained in warmth and transparency. His first picture of this style, according to Ceán Bermudez, was a representation of "Our Lady of the Conception," and was painted in 1652 for the brotherhood of the True Cross; he received for it 2500 reals (£26). In 1655 he executed his two famous paintings of "San Leandro" and "San Isidoro" at the order of Don Juan Federigo, archdeacon of Carmona, which are now in the cathedral of Seville. These are two noble portraits, finished with great care and admirable effect, but the critics complain of the figures being rather short. His next picture, the "Nativity of the Virgin," painted for the chapter, is regarded as one of the most delightful specimens of his *calido* style. In the following year (1656) the same body gave him an order for a vast picture of San Antonio de Padua, for which he received 10,000 reals (£104). This is one of his most celebrated performances, and still hangs in the baptistry of the cathedral. It was "repaired" in 1833; the grandeur of the design, however, and the singular richness

of the colouring may still be traced. The same year saw him engaged on four large semicircular pictures, designed by his friend and patron Don Justino Neve y Yébenes, to adorn the walls of the church of Santa Maria la Blanca. The first two (now in Madrid) were meant to illustrate the history of the Festival of Our Lady of the Snow, or the foundation of the Roman basilica of Santa Maria Maggiore. The one represents the wealthy but childless Roman senator and his lady asleep and dreaming; the other exhibits the devout pair relating their dream to Pope Liberius. Of these two noble paintings the Dream is the finer, and in it is to be noticed the commencement of Murillo's third and last style, known as the *vaporoso* or vapoury. It should be noted, however, that the three styles are not strictly separable into date-periods; for the painter alternated the styles accordingly to his subject-matter or the mood of his inspiration, the *calido* being the most frequent. In the *vaporoso* method the well-marked outlines and careful drawing of his former styles disappear, the outlines are lost in the misty blending of the light and shade, and the general finish betrays more haste than was usual with Murillo. After many changes of fortune, these two pictures now hang in the Academy at Madrid. The remaining pieces executed for this small church were a "Virgin of the Conception" and a figure of "Faith." Soult laid his hands on these also, and they have not been recovered.

In 1658 Murillo undertook and consummated a task which had hitherto baffled all the artists of Spain, and even royalty itself. This was the establishing of a public academy of art. By superior tact and good temper he overcame the vanity of Valdes Leal and the presumption of the younger Herrera, and secured their co-operation. The Academy of Seville was accordingly opened for the first time in January 1660, and Murillo and the second Herrera were chosen presidents. The former continued to direct it during the following year; but the calls of his studio induced him to leave it in other hands. It was then flourishing, but not for long.

Passing over some half-length pictures of saints and a dark-haired Madonna, painted in 1668 for the chapter-room of the cathedral of his native city, we enter upon the most splendid period of Murillo's career. In 1661 Don Miguel Mañara Vicentelo de Leca, who had recently turned to a life of sanctity from one of the wildest profligacy, resolved to raise money for the restoration of the dilapidated Hospital de la Caridad, of whose pious guild he was himself a member. Mañara commissioned his friend Murillo to paint eleven pictures for this edifice of San Jorge. Three of these pieces represented the "Annunciation," the "Infant Saviour," and the "Infant St John." The remaining eight are considered Murillo's masterpieces. They consist of "Moses striking the Rock," the "Return of the Prodigal," "Abraham receiving the Three Angels," the "Charity of San Juan de Dios," the "Miracle of the Loaves and Fishes," "Our Lord healing the Paralytic," "St Peter released from Prison by the Angel," and "St Elizabeth of Hungary." These works occupied the artist four years, and in 1674 he received for his eight great pictures 78,115 reals or about £800. The "Moses," the "Loaves and Fishes," the "San Juan," and the three subjects which we have named first, are still at Seville; the French carried off the rest, but the "St Elizabeth" and the "Prodigal Son" are now back in Spain. For compass and vigour the "Moses" stands first; but the "Prodigal's Return" and the "St Elizabeth" were considered by Bermudez the most perfect of all as works of art. The front of this famous hospital was also indebted to the genius of Murillo; five large designs in blue glazed tiles were executed from his drawings. He had scarcely completed the undertakings for this edifice when his favourite Franciscans again solicited his aid. He accordingly executed some twenty paintings for the humble little church known as the Convent de los Capucinos. Seventeen of these Capuchin pictures are preserved in the Museum of Seville. Of these the "Charity of St Thomas of Villanueva" is reckoned the best. Murillo himself was wont to call it "su lienzo" (his own picture). Another little piece of extraordinary

merit, which once hung in this church, is the "Virgin of the Napkin," believed to have been painted on a "servilleta" and presented to the cook of the Capuchin brotherhood as a memorial of the artist's pencil.

In 1670 Murillo is said to have declined an invitation to court, preferring to labour among the brown coats of Seville. Eight years afterwards his friend the canon Justino again employed him to paint three pieces for the Hospital de los Venerables: the "Mystery of the Immaculate Conception," "St Peter Weeping," and the "Blessed Virgin." As a mark of esteem, Murillo next painted a full-length portrait of the canon. The spaniel at the feet of the priest has been known to call forth a snarl from a living dog. His portraits generally, though few, are of great beauty. Towards the close of his life Murillo executed a series of pictures illustrative of the life of "the glorious doctor" for the Augustinian convent at Seville. This brings us to the last work of the artist. Mounting a scaffolding one day at Cadiz (whether he had gone in 1681) to execute the higher parts of a large picture of the "Espousal of St Catherine," on which he was engaged for the Capuchins of that town, he stumbled, and fell so violently that he received a hurt from which he never recovered. The great picture was left unfinished, and the artist returned to Seville to die. He died as he had lived, a humble, pious, brave man, on the 3rd of April 1682 in the arms of the chevalier Pedro Nuñez de Villavicencio, an intimate friend and one of his best pupils. Another of his numerous pupils was Sebastian Gomez, named "Murillo's Mulatto." Murillo left two sons (one of them at first an indifferent painter, afterwards a priest) and a daughter—his wife having died before him.

Murillo has always been one of the most popular of painters—not in Spain alone. His works show great technical attainment without much style, and a strong feeling for ordinary nature and for truthful or sentimental expression without lofty beauty or ideal elevation. His ecstasies of Madonnas and Saints are the themes of some of his most celebrated achievements. Take as an example the "Immaculate Conception" (or "Assumption of the Virgin," for the titles may, with reference to Murillo's treatments of this subject, almost be interchanged) in the Louvre, a picture for which, on its sale from the Sault collection, one of the largest prices on record was given in 1852, some £24,600. His subjects may be divided into two great groups—the scenes from low life (which were a new experiment in Spanish art, so far as the subjects of children are concerned), and the Scriptural, legendary and religious works. The former, of which some salient specimens are in the Dulwich Gallery, are, although undoubtedly truthful, neither ingenious nor sympathetic; sordid unsightliness and roughish squalor are their foundation. Works of this class belong mostly to the earlier years of Murillo's practice. The subjects in which the painter most excels are crowded compositions in which some act of saintliness, involving the ascetic or self-mortifying element, is being performed—subjects which, while repulsive in some of their details, emphasize the broadly human and the expressly Catholic conceptions of life. A famous example is the picture, now in the Madrid Academy, of St Elizabeth of Hungary washing patients afflicted with the scab or itch, and hence commonly named "El Tiñoso." Technically considered, it unites his three styles of painting, more especially the cold and the warm. His power of giving atmosphere to combined groups of figures is one of the marked characteristics of Murillo's art; and he may be said to have excelled in this respect all his predecessors or contemporaries of whatever school.

Seville must still be visited by persons who wish to study Murillo thoroughly. A large number of the works which used to adorn this city have, however, been transported elsewhere. In the Prado Museum at Madrid are forty-five specimens of Murillo—the "Infant Christ and the Baptist" (named "Los Niños della Concha"), "St Ildefonso vested with a Chasuble by the Madonna," &c.; in the Museo della Trinidad, "Christ and the Virgin appearing to St Francis in a Cavern" (an immense composition), and various others. In the National

Gallery, London, the chief example is the "Holy Family"; this was one of the master's latest works, painted in Cadiz. In public galleries in the United Kingdom there are altogether twenty-four examples by Murillo; in those of Spain, seventy-one. Murillo, who was the last pre-eminent painter of Seville, was an indefatigable and prolific worker, hardly leaving his painting-room save for his devotions in church; he realized large prices, according to the standard of his time, and made a great fortune. His character is recorded as amiable and soft, yet independent, subject also to sudden impulses, not unmixed with passion.

See Stirling, *Annals of the Artists of Spain* (3 vols., London, 1848); Richard Ford, *Handbook for Spain* (London, 1855); Curtis, *Catalogue of the Works of Velasquez and Murillo* (1883); L. Alfonso, *Murillo, el hombre*, &c. (1886); C. Justi, *Murillo* (illustrated, 1892); P. Lefort, *Murillo et ses élèves* (1892); F. M. Tubino, *Murillo, su época*, &c. (1864); Eng. trans., 1879; Dr G. C. Williamson, *Murillo* (1902); C. S. Ricketts, *The Prado* (1903). (W. M. R.)

**MURIMUTH, ADAM** (c. 1274–1347), English ecclesiastic and chronicler, was born in 1274 or 1275 and educated in the civil law at Oxford. Between 1312 and 1318 he practised in the papal curia at Avignon. Edward II. and Archbishop Winchelsey were among his clients, and his legal services secured for him canonicates at Hereford and St Paul's, and the preceptorship of Exeter Cathedral. In 1331 he retired to a country living (Wraybury, Bucks), and devoted himself to writing the history of his own times. His *Continuatio chronicarum*, begun not earlier than 1325, starts from the year 1303, and was carried up to 1347, the year of his death. Meagre at first, it becomes fuller about 1340 and is especially valuable for the history of the French wars. Murimuth has no merits of style, and gives a bald narrative of events. But he incorporates many documents in the latter part of his book. The annals of St. Paul's which have been edited by Bishop Stubbs, are closely related to the work of Murimuth, but probably not from his pen. The *Continuatio* was carried on, after his death, by an anonymous writer to the year 1380.

The only complete edition of the *Continuatio chronicarum* is that by E. M. Thompson (Rolls series, 1889). The preface to this edition, and to *W. Stubbs's Chronicles of Edward I. and II.*, vol. I. (Rolls series, 1882), should be consulted. The anonymous continuation is printed in T. Hog's edition of Murimuth (*Eng. Hist. Soc.*, London, 1846). (H. W. C. D.)

**MURNER, THOMAS** (1475–1537?), German satirist, was born on the 24th of December 1475 at Oberehnhaim near Strassburg. In 1490 he entered the order of Franciscan monks, and in 1495 began a wandering life, studying and then teaching and preaching in Freiburg-in-Breisgau, Paris, Cracow and Strassburg. The emperor Maximilian I. crowned him in 1505 *poeta laureatus*; in 1506, he was created *doctor theologie*, and in 1513 was appointed custodian of the Franciscan monastery in Strassburg, an office which, on account of a scurrilous publication, he was forced to vacate the following year. Late in life, in 1518, he began the study of jurisprudence at the university of Basel, and in 1519 took the degree of *doctor juris*. After journeys in Italy and England, he again settled in Strassburg, but, disturbed by the Reformation, sought an exile at Lucerne in Switzerland in 1526. In 1533 he was appointed priest of Oberehnhaim, where he died in 1537, or, according to some accounts, in 1536. Murner was an energetic and passionate character, who made enemies wherever he went. There is not a trace of human kindness in his satires, which were directed against the corruption of the times, the Reformation, and especially against Luther. His most powerful satire—and the most virulent German satire of the period—is *Von dem grossen lutherischen Narren, wie ihn Dr Murner beschworen hat*. Among others may be mentioned *Die Narrenbeschwörung* (1512); *Die Schelmenzunft* (1512); *Die Glücksmatt*, which treats of enamoured fools (1519), and a translation of Virgil's *Aeneid* (1515) dedicated to the emperor Maximilian I. Murner also wrote the humorous *Charitulum logicæ* (1507) and the *Ludus studentium freiburgensium* (1511), besides a translation of Justinian's *Institutiones* (1519).

All Murner's more important works have been republished in

critical editions; a selection was published by G. Balke in Kürschner's *Deutsche Nationalliteratur* (1890). Cf. W. Kawerau, *Murner und die Kirche des Mittelalters* (1890); and by the same writer, *Murner und die deutsche Reformation* (1891); also K. Ott, *Über Murners Verhältnisse zu Geiler* (1896).

**MUROM**, a town of Russia, in the government of Vladimir, on the craggy left bank of the Oka, close to its confluence with the Tesha, 108 m. by rail S.E. of the city of Vladimir. Pop. (1900), 12,874. Murov has an old cathedral. It is the chief entrepôt for grain from the basin of the lower Oka, and carries on an active trade with Moscow and Nizhny-Novgorod. It is famed, as in ancient times, for kitchen-gardens, especially for its cucumbers and seed for canaries. Its once famous tanneries have lost their importance, but the manufacture of linen has increased; it has also steam flour-mills, distilleries, manufactures of soap and of iron implements.

**MURPHY, ARTHUR** (1727-1805), Irish actor and dramatist, son of a Dublin merchant, was born at Clomquin, Roscommon, on the 27th of December 1727. From 1738 to 1744, under the name of Arthur French, he was a student at the English college at St Omer. He entered the counting-house of a merchant at Cork on recommendation of his uncle, Jeffrey French, in 1747. A refusal to go to Jamaica alienated French's interest, and Murphy exchanged his situation for one in London. By the autumn of 1752 he was publishing the *Gray's Inn Journal*, a periodical in the style of the *Spectator*. Two years later he became an actor, and appeared in the title-roles of *Richard III.* and *Othello*; as Biron in Southerne's *Fatal Marriage*; and as Osmyn in Congreve's *Mourning Bride*. His first farce, *The Apprentice*, was given at Drury Lane on the 2nd of January 1756. It was followed, among other plays, by *The Upholsterer* (1757), *The Orphan of China* (1759), *The Way to Keep Him* (1760), *All in the Wrong* (1761), *The Grecian Daughter* (1772), and *Know Your Own Mind* (1777). These were almost all adaptations from the French, and were very successful, securing for their author both fame and wealth. Murphy edited a political periodical, called the *Test*, in support of Henry Fox, by whose influence he was called to the bar at Lincoln's Inn, although he had been refused at the Middle Temple in 1757 on account of his connexion with the stage. Murphy also wrote a biography of Fielding, an essay on the life and genius of Samuel Johnson and translations of Sallust and Tacitus. Towards the close of his life the office of a commissioner of bankrupts and a pension of £200 were conferred upon him by government. He died on the 18th of June 1805.

**MURPHY, JOHN FRANCIS** (1853- ), American landscape painter, was born at Oswego, New York, on the 11th of December 1853. He first exhibited at the National Academy of Design in 1876, and was made an associate in 1885 and a full academian two years later. He became a member of the Society of American Artists (1901) and of the American Water Color Society.

**MURPHY, ROBERT** (1806-1843), British mathematician, the son of a poor shoemaker, was born at Mallow, in Ireland, in 1806. At the age of thirteen, while working as an apprentice in his father's shop, he became known to certain gentlemen in the neighbourhood as a self-taught mathematician. Through their exertions, after attending a classical school in his native town, he was admitted to Caius College, Cambridge, in 1825. Third wrangler in 1829, he was elected in the same year a fellow of his college. A course of dissipation led him into debt; his fellowship was sequestered for the benefit of his creditors, and he was obliged to leave Cambridge in December 1832. After living for some time with his relations in Ireland, he repaired to London in 1836, a penniless literary adventurer. In 1838 he became examiner in mathematics and physics at London University. He had already contributed several mathematical papers to the *Cambridge Philosophical Transactions* (1831-1836), *Philosophical Magazine* (1833-1842), and the *Philosophical Transactions* (1837), and had published *Elementary Principles of the Theories of Electricity* (1833). He now wrote for the "Library of Useful Knowledge" a *Treatise on the Theory of Algebraical Equations* (1839). He died on the 12th of March 1843.

**MURPHYSBORO**, a city and the county-seat of Jackson county, Illinois, U.S.A., in the south part of the state, on the Big Muddy River, about 57 m. N. of Cairo. Pop. (1890), 3880; (1900), 6463, including 557 foreign-born and 456 negroes; (1910), 7485. It is served by the Illinois Central, the Mobile & Ohio and the St. Louis, Iron Mountain & Southern railways. It is the centre for a farming region, in which there are deposits of coal, iron, lead and shale, and there are various manufactures in the city. Murphysboro was incorporated in 1867, and re-incorporated in 1875.

**MURRAIN** (derived through O. Fr. *morine*, from Lat. *mori*, to die), a general term for various virulent diseases in domesticated animals, synonymous with plague or epizooty. The principal diseases are dealt with under RINDERPEST; PLEURO-PNEUMONIA; ANTHRAX; and FOOT AND MOUTH DISEASE. See also VETERINARY SCIENCE.

**MURRAY** (OF MORAY), **EARLS OF**. The earldom of Moray was one of the seven original earldoms of Scotland, its lands corresponding roughly to the modern counties of Inverness and Ross. Little is known of the earls until about 1314, when Sir Thomas Randolph, a nephew of King Robert Bruce, was created earl of Moray (q.v.), and the Randolphs held the earldom until 1346, when the childless John Randolph, 3rd earl of this line and a soldier of repute, was killed at the battle of Neville's Cross. According to some authorities the earldom was then held by John's sister Agnes (c. 1312-1369) and her husband, Patrick Dunbar, earl of March or Dunbar (c. 1285-1368). However this may be, in 1359 an English prince, Henry Plantagenet, duke of Lancaster (d. 1361), was made earl of Moray by King David II.; but in 1372 John Dunbar (d. 1391), a grandson of Sir Thomas Randolph and a son-in-law of Robert II., obtained the earldom. The last of the Dunbar earls was James Dunbar, who was murdered in August 1429, and after this date his daughter Elizabeth and her husband, Archibald Douglas (d. 1455), called themselves earl and countess of Moray.

The next family to bear this title was an illegitimate branch of the royal house of Stuart, James IV. creating his natural son, James Stuart (c. 1499-1544), earl of Moray. James died without sons, and after the title had been borne for a short time by George Gordon, 4th earl of Huntly (c. 1514-1562), who was killed at Corrichie in 1562, it was bestowed in 1562 by Mary Queen of Scots upon her half-brother, an illegitimate son of James V. This was the famous regent, James Stuart, earl of Moray, or Murray (see below), who was murdered in January 1570; after this event a third James Stuart, who had married the regent's daughter Elizabeth (d. 1591), held the earldom. He, who was called the "bonny earl," was killed by his hereditary enemies, the Gordons, in February 1592, when his son James (d. 1638) succeeded to the title. The earldom of Moray has remained in the Stuart family since this date. Alexander, the 4th earl (d. 1701), was secretary of state for Scotland from 1680 to 1689; and in 1796 Francis, the 9th earl (1737-1810), was made a peer of the United Kingdom as Baron Stuart.

See vol. vi. of Sir R. Douglas's *Peerage of Scotland*, new ed. by Sir J. B. Paul (1909).

**MURRAY, ALEXANDER STUART** (1841-1904), British archaeologist, was born at Arbroath on the 8th of January 1841, and educated there, at Edinburgh high school and at the universities of Edinburgh and Berlin. In 1867 he entered the British Museum as an assistant in the department of Greek and Roman antiquities under Sir Charles Newton, whom he succeeded in 1886. His younger brother, George Robert Milne Murray (b. 1858), was made keeper of the botanical department in 1895, the only instance of two brothers becoming heads of departments at the museum. In 1873 Dr Murray published a *Manual of Mythology*, and in the following year contributed to the *Contemporary Review* two articles—one on the Homeric question—which led to a friendship with Mr Gladstone, the other on Greek painters. In 1880-1883 he brought out his *History of Greek Sculpture*, which at once became a standard work. In 1886 he was selected by the Society of Antiquaries of Scotland to deliver the Rhind lectures on archaeology, out of

which grew his *Handbook of Greek Archaeology* (1892). In 1894–1896 Dr Murray directed some excavations in Cyprus undertaken by means of a bequest of £2000 from Miss Emma Tournour Turner. The objects obtained are described and illustrated in *Excavations in Cyprus*, published by the trustees of the museum in 1900. Among Dr Murray's other official publications are three folio volumes on *Terra-cotta Sarcophagi, White Athenian Vases and Designs from Greek Vases*. In 1898 he wrote for the *Portfolio* a monograph on Greek bronzes, founded on lectures delivered at the Royal Academy in that year, and he contributed many articles on archaeology to standard publications. In recognition of his services to archaeology he was made LL.D. of Glasgow University in 1887 and elected a corresponding member of the Berlin Academy of Sciences in 1900. He died in March 1904.

**MURRAY, DAVID** (1849– ), Scottish painter, was born in Glasgow, and spent years in commercial pursuits before he practised as an artist. He was elected an associate of the Royal Academy in 1891 and academican in 1905; and also became an associate of the Royal Scottish Academy and of the Royal Society of Painters in Water Colours, and a member of the Royal Scottish Water Colour Society. He is a landscape painter of distinction, and two of his pictures, "My Love is gone a-sailing" (1884) and "In the Country of Constable" (1903), have been bought for the National Gallery of British Art. "Young Wheat," painted in 1890, is one of his most noteworthy works.

**MURRAY, EUSTACE CLARE GRENVILLE** (1824–1881), English journalist, was born in 1824, the natural son of the 2nd duke of Buckingham. Educated at Magdalen Hall (Hertford College), Oxford, he entered the diplomatic service through the influence of Lord Palmerston, and in 1851 joined the British embassy at Vienna as attaché. At the same time he agreed to act as Vienna correspondent of a London daily paper, a breach of the conventions of the British Foreign Office which cost him his post. In 1852 he was transferred to Hanover, and thence to Constantinople, and finally, in 1855, was made consul-general at Odessa. In 1868 he returned to England, and devoted himself to journalism. He contributed to the early numbers of *Vanity Fair*, and in 1869 founded a clever but abusive society paper, the *Queen's Messenger*. For a libel published in this paper Lord Carrington horsewhipped him on the doorstep of a London club. Murray was subsequently charged with perjury for denying on oath his authorship of the article. Remanded on bail, he escaped to Paris, where he subsequently lived, acting as correspondent of various London papers. In 1874 he helped Edmund Yates to found the *World*. Murray died at Passy on the 20th of December 1881.

His score of books, several of which were translated into French and published in Paris, include *French Pictures in English Chalk* (1876–1878); *The Roving Englishman in Turkey* (1854); *Men of the Second Empire* (1872); *Young Brown* (1874); *Stalights on English Society* (1881); and *Under the Lens: Social Photographs* (1885).

**MURRAY, LORD GEORGE** (1694–176c), Scottish Jacobite general, fifth son of John, 1st duke of Atholl, by his first wife, Catherine, daughter of the 3rd duke of Hamilton, was born at Huntingtower, near Perth, on the 4th of October 1694. He joined the army in Flanders in June 1712; in 1715, contrary to their father's wishes, he and his brothers, the marquis of Tullibardine and Lord Charles Murray, joined the Jacobite rebels under the earl of Mar, each brother commanding a regiment of men of Atholl. Lord Charles was taken prisoner at Preston, but after the collapse of the rising Lord George escaped with Tullibardine to South Uist, and thence to France. In 1719 Murray took part in the Jacobite attempt in conjunction with the Spaniards in the western highlands, under the command of Tullibardine and the earl marshal, which terminated in "the affair of Glenshiel" on the 10th of June, when he was wounded while commanding the right wing of the Jacobites. After hiding for some months in the highlands he reached Rotterdam in May 1720. There is no evidence for the statement that Murray served in the Sardinian army, and little is known of his

life on the continent till 1724, when he returned to Scotland, where in the following year he was granted a pardon. The duke of Atholl died in 1724 and was succeeded in the title by his second son James, owing to the attainder of Tullibardine; and Lord George leased from his brother the old family property of Tullibardine in Strathearn, where he lived till 1745.

On the eve of the Jacobite rising of 1745 the duke of Perth made overtures to Lord George Murray on behalf of the Pretender; but even after the landing of Charles Edward in Scotland in July, accompanied by Tullibardine, Murray's attitude remained doubtful. He accompanied his brother the duke to Crieff on the 21st of August to pay his respects to Sir John Cope, the commander of the government troops, and he permitted the duke to appoint him deputy-sheriff of Perthshire. It has been suggested that Murray acted with duplicity, but his hesitation was natural and genuine; and it was not till early in September, when Charles Edward was at Blair Castle, which had been vacated by the duke of Atholl on the prince's approach, that Murray decided to espouse the Stuart cause. He then wrote to his brother explaining that he did so for conscientious reasons, while realizing the risk of ruin it involved. On joining the Jacobite army Lord George received a commission as lieutenant-general, though the prince ostentatiously treated him with want of confidence; and he was flouted by the Irish adventurers who were the Pretender's trusted advisers. At Perth Lord George exerted himself with success to introduce discipline and organization in the army he was to command, and he gained the confidence of the highland levies, with whose habits and methods of fighting he was familiar. He also used his influence to prevent the exactions and arbitrary interference with civil rights which Charles was too ready to sanction on the advice of others. At Prestonpans, on the 21st of September, Lord George, who led the Jacobite left wing in person, was practically commander-in-chief, and it was to his able generalship that the victory was mainly due. During the six weeks' occupation of Edinburgh he did useful work in the further organization and disciplining of the army. He opposed Charles's plan of invading England, and when his judgment was overruled he prevailed on the prince to march into Cumberland, which he knew to be favourable ground for highlander tactics, instead of advancing against General Wade, whose army was posted at Newcastle. He conducted the siege of Carlisle, but on the surrender of the town on the 14th of November he resigned his command on the ground that his authority had been insufficiently upheld by the prince, and he obtained permission to serve as a volunteer in the ranks of the Atholl levies. The dissatisfaction, however, of the army with the appointment of the duke of Perth to succeed him compelled Charles to reinstate Murray, who accordingly commanded the Jacobites in the march to Derby. Here on the 5th of December a council was held at which Murray urged the necessity for retreat, owing to the failure of the English Jacobites to support the invasion and the absence of aid from France. As Murray was supported by the council the retreat was ordered, to the intense chagrin of Charles, who never forgave him; but the failure of the enterprise was mainly chargeable to Charles himself, and it was not without justice that Murray's aide de camp, the chevalier Johnstone, declared that "had Prince Charles slept during the whole of the expedition, and allowed Lord George Murray to act for him according to his own judgment, he would have found the crown of Great Britain on his head when he awoke." Lord George commanded the rear-guard during the retreat; and this task, rendered doubly dangerous by the proximity of Cumberland in the rear and Wade on the flank, was made still more difficult by the incapacity and petulance of the Pretender. By a skillfully fought rearguard action at Clifton Moor, Lord George enabled the army to reach Carlisle safely and without loss of stores or war material; and on the 3rd of January 1746 the force entered Stirling, where they were joined by reinforcements from Perth. The prince laid siege to Stirling Castle, while Murray defeated General Hawley near Falkirk; but the losses of the Jacobites by sickness and desertion, and the approach of Cumberland, made retreat

to the Highlands an immediate necessity, in which the prince was compelled to acquiesce; his resentment was such that he gave ear to groundless suggestions that Murray was a traitor, which the latter's failure to capture his brother's stronghold of Blair Castle did nothing to refute.

In April 1746 the Jacobite army was in the neighbourhood of Inverness, and the prince decided to give battle to the duke of Cumberland. Charles took up a position on the left bank of the Nairn river at Culloден Moor, rejecting Lord George's Murray advice to select a much stronger position on the opposite bank. The battle of Culloден, where the Stuart cause was ruined, was fought on the 16th of April 1746. On the following day the duke of Cumberland intimated to his troops that "the public orders of the rebels yesterday was to give us no quarter"; Hanoverian news-sheets printed what purported to be copies of such an order, and the historian James Ray and other contemporary writers gave further currency to a calumny that has been repeated by modern authorities. Original copies of Lord George Murray's "orders at Culloден" are in existence, one of which is among Cumberland's own papers, while another was in the possession of Lord Hardwicke, the judge who tried the Jacobite peers in 1746, and they contain no injunction to refuse quarter. After the defeat Murray conducted a remnant of the Jacobite army to Ruthven, and prepared to organize further resistance. Prince Charles, however, had determined to abandon the enterprise, and at Ruthven Lord George received an order dismissing him from the prince's service, to which he replied in a letter upbraiding Charles for his distrust and mismanagement. Charles's belief in the general's treachery was shared by several leading Jacobites, but there appears no ground for the suspicion. From the moment he threw in his lot with the exiled prince's cause Lord George Murray never deviated in his loyalty and devotion, and his generalship was deserving of the highest praise; but the discipline he enforced and jealousy of his authority made enemies of some of those to whom Charles was more inclined to listen than to the general who gave him sound but unwelcome advice.

Murray escaped to the continent in December 1746, and was graciously received in Rome by the Old Pretender, who granted him a pension; but in the following year when he went to Paris Charles Edward refused to see him. Lord George lived at various places abroad until his death, which occurred at Medemblik in Holland on the 11th of October 1760. He married in 1728 Amelia, daughter and heiress of James Murray of Strowan and Glencarse, by whom he had three sons and two daughters. His eldest son John became 3rd duke of Atholl in 1764; the two younger sons became lieutenant-general and vice-admiral respectively in the British service.

See *A Military History of Perthshire*, ed. by the marchioness of Tullibardine (2 vols., London, 1908), containing a memoir of Lord George Murray and a facsimile copy of his orders at Culloден; *The Atholl Chronicles*, ed. by the duke of Atholl (privately printed); *The Chevalier James de Johnstone, Memoirs of the Rebellion in 1745* (3rd ed., London, 1822); James Ray, *Complete History of the Rebellion, 1745-1746* (London, 1754); Robert Patten, *History of the late Rebellion* (2nd ed., London, 1717); *Memoirs of Sir John Murray of Broughton*, ed. by R. F. Bell (Edinburgh, 1898); Andrew Henderson, *History of the Rebellion, 1745-1746* (2nd ed., London, 1748).

**MURRAY, JAMES** (c. 1719-1794), British governor of Canada, was a younger son of Alexander Murray, 4th Lord Elibank (d. 1736). Having entered the British army, he served with the 15th Foot in the West Indies, the Netherlands and Brittany, and became lieutenant-colonel of this regiment by purchase in 1751. In 1757 he led his men to North America to take part in the war against France. He commanded a brigade at the siege of Louisbourg, was one of Wolfe's three brigadiers in the expedition against Quebec, and commanded the left wing of the army in the famous battle in September 1759. After the British victory and the capture of the city, Murray was left in command of Quebec; having strengthened its fortifications and taken measures to improve the morale of his men, he defended it in April and May 1760 against the attacks of the French, who were soon compelled to raise the siege. The British troops had been

decimated by disease, and it was only a remnant that Murray now led to join General Amherst at Montreal, and to be present when the last batch of French troops in Canada surrendered. In October 1760 he was appointed governor of Quebec, and he became governor of Canada after this country had been formally ceded to Great Britain in 1763. In this year he quelled a dangerous mutiny, and soon afterwards his alleged partiality for the interests of the French Canadians gave offence to the British settlers; they asked for his recall, and in 1766 he retired from his post. After an inquiry in the House of Lords, he was exonerated from the charges which had been brought against him. In 1774 Murray was sent to Minorca as governor, and in 1781, while he was in charge of this island, he was besieged in Fort St Philip by a large force of French and Spaniards. After a stubborn resistance, which lasted nearly seven months, he was obliged to surrender the place; and on his return to England he was tried by a court-martial, at the instance of Sir William Draper, who had served under him in Minorca as lieutenant-governor. He was acquitted and he became a general in 1783. He died on the 18th of June 1794. Murray's only son was James Patrick Murray (1782-1834), a major-general and member of parliament.

**MURRAY, SIR JAMES AUGUSTUS HENRY** (1837- ), British lexicographer, was born at Denholm, near Hawick, Roxburghshire, and after a local elementary education proceeded to Edinburgh, and thence to the university of London, where he graduated B.A. in 1873. Sir James Murray, who received honorary degrees from several universities, both British and foreign, was engaged in scholastic work for thirty years, from 1855 to 1885, chiefly at Hawick and Mill Hill. During this time his reputation as a philologist was increasing, and he was assistant examiner in English at the University of London from 1875 to 1879 and president of the Philological Society of London from 1878 to 1880, and again from 1882 to 1884. It was in connexion with this society that he undertook the chief work of his life, the editing of the *New English Dictionary*, based on materials collected by the society. These materials, which had accumulated since 1857, when the society first projected the publication of a dictionary on philological principles, amounted to an enormous quantity, of which an idea may be formed from the fact that Dr Furnivall sent in "some ton and three-quarters of materials which had accumulated under his roof." After negotiations extending over a considerable period, the contracts between the society, the delegates of the Clarendon Press, and the editor, were signed on the 1st of March 1879, and Murray began the examination and arrangement of the raw material, and the still more troublesome work of re-animating and maintaining the enthusiasm of "readers." In 1885 he removed from Mill Hill to Oxford, where his *Scriptorium* came to rank among the institutions of the University city. The first volume of the dictionary was printed at the Clarendon Press, Oxford, in 1888. A full account of its beginning and the manner of working up the materials will be found in Murray's presidential address to the Philological Society in 1879, while reports of its progress are given in the addresses by himself and other presidents in subsequent years. In addition to his work as a philologist, Murray was a frequent contributor to the transactions of the various antiquarian and archaeological societies of which he is a member; and he wrote the article on the English language for this Encyclopædia. In 1885 he received the honorary degree of M.A. from Balliol College; he was an original fellow of the British Academy, and in 1908 he was knighted.

**MURRAY (OF MORAY), JAMES STUART, EARL OF** (c. 1531-1570), regent of Scotland, was an illegitimate son of James V. of Scotland by Margaret Erskine, daughter of John Erskine, earl of Mar. In 1538 he was appointed prior of the abbey of St Andrews in order that James V. might obtain possession of its funds. Educated at St Andrews University, he attacked, in September 1549, an English force which had made a descent on the Fife coast, and routed it with great slaughter. In addition to the priory of St Andrews, he received no other of Pittenweem and Mäcon in France, but manifested those also of



for a monastic life. The discourses of Knox, which he heard at Calder, won his approval, and shortly after the return of the reformer to Scotland in 1550, James Stuart left the party of the queen regent and joined the lords of the congregation, who resolved forcibly to abolish the Roman service. After the return of Queen Mary in 1561, he became her chief adviser, and his cautious firmness was for a time effectual in inducing her to adopt a policy of moderation towards the reformers. At the beginning of 1562 he was created earl of Murray, a dignity also held by George Gordon, earl of Huntly, who, however, had lost the queen's favour. Only a few days later he was made earl of Mar, but as this title was claimed by John, Lord Erskine, Stuart resigned it and received a second grant of the earldom of Murray. Huntly by this time having been killed in battle. Henceforward he was known as the earl of Moray, the alternative Murray being a more modern and less correct variant. About this time the earl married Anne (d. 1583), daughter of William Keith, 1st Earl Marischal.

After the defeat and death of Huntly, the leader of the Catholic party, the policy of Murray met for a time with no obstacle, but he awakened the displeasure of the queen by his efforts in behalf of Knox when the latter was accused of high treason; and as he was also opposed to her marriage with Darnley, he was after that event declared an outlaw and took refuge in England. Returning to Scotland after the murder of Rizzio, he was pardoned by the queen. He contrived, however, to be away at the time of Darnley's assassination, and avoided the tangles of the marriage with Bothwell by going to France. After the abdication of Queen Mary at Lochleven, in July 1567, he was appointed regent of Scotland. When Mary escaped from Lochleven (May 2, 1568), the duke of Châtellerauld and other Catholic nobles rallied to her standard, but Murray and the Protestant lords gathered their adherents, defeated her forces at Langside, near Glasgow (May 13, 1568), and compelled her to flee to England. Murray displayed promptness in baffling Mary's schemes, suppressed the border thieves, and ruled firmly, resisting the temptation to place the crown on his own head. He observed the forms of personal piety; possibly he shared the zeal of the reformers, while he moderated their bigotry. But he reaped the fruits of the conspiracies which led to the murders of Rizzio and Darnley. He amassed too great a fortune from the estates of the Church to be deemed a pure reformer of its abuses. He pursued his sister with a calculated animosity which would not have spared her life had this been necessary to his end or been favoured by Elizabeth. The mode of producing the casket letters and the false charges added by Buchanan, deprive Murray of any claim to have been an honest accuser. His reluctance to charge Mary with complicity in the murder of Darnley was feigned, and his object was gained when he was allowed to table the accusation without being forced to prove it. Mary remained a captive under suspicion of the gravest guilt, while Murray ruled Scotland in her stead, supported by nobles who had taken part in the steps which ended in Bothwell's deed. During the year between his becoming regent and his death several events occurred for which he has been censured, but which were necessary for his security: the betrayal to Elizabeth of the duke of Norfolk and of the secret plot for the liberation of Mary; the imprisonment of the earl of Northumberland, who after the failure of his rising in the north of England had taken refuge in Scotland; and the charge brought against Maitland of Lethington of complicity in Darnley's murder. Lethington was committed to custody, but was rescued by Kirkaldy of Grange, who held the castle of Edinburgh, and while there "the chameleon," as Buchanan named Maitland in his famous invective, gained over those in the castle, including Kirkaldy. Murray was afraid to proceed with the charge on the day of trial, while Kirkaldy and Maitland held the castle, which became the stronghold of the deposed queen's party. It has been suspected that Maitland and Kirkaldy were cognizant of the design of Hamilton of Bothwellhaugh to murder Murray, for he had been with them in the castle. This has been ascribed to private

vengeance for the ill-treatment of his wife; but the feud of the Hamiltons with the regent is the most reasonable explanation. As he rode through Linlithgow Murray was shot on the 21st of January 1570 from a window by Hamilton, who had made careful preparation for the murder and his own escape. He was buried in the south aisle of St Giles Cathedral, Edinburgh, amid general mourning. Knox preached the sermon and Buchanan furnished the epitaph, both panegyrics. The elder of his two daughters, Elizabeth, married James Stuart (d. 1592), son of James, 1st Lord Doune, who succeeded to the earldom of Murray in right of his wife.

The materials for the life of Murray are found in the records and documents of the time, prominent among which are the various *Calendars of State Papers*. Mention must also be made of the many books which treat of Mary, Queen of Scots, and of the histories of the time—especially J. A. Froude, *History of England*, and Andrew Lang, *History of Scotland*.

**MURRAY, JOHN**, the name for several generations of a great firm of London publishers, founded by John McMuray (1745-1793), a native of Edinburgh and a retired lieutenant of marines, who in 1768 bought the book business of William Sandby in Fleet Street, and, dropping the Scottish prefix, called himself John Murray. He was one of the twenty original proprietors of the *Morning Chronicle*, and started the monthly *English Review* (1783-1796). Among his publications were Mitford's *Greece*, Langhorne's *Plutarch's Lives*, and the first part of Isaac D'Israeli's *Curiosities of Literature*. He died on the 6th of November 1793.

JOHN MURRAY (2) (1778-1843), his son, was then fifteen. During his minority the business was conducted by Samuel Highley, who was admitted a partner, but in 1803 the partnership was dissolved. Murray soon began to show the courage in literary speculation which earned for him later the name given him by Lord Byron of "the Anak of publishers." In 1807 he took a share with Constable in publishing *Marmion*, and became part owner of the *Edinburgh Review*, although with the help of Canning he launched in opposition the *Quarterly Review* (Feb. 1809), with William Gifford as its editor, and Scott, Canning, Southey, Hookham Frere and John Wilson Croker among its earliest contributors. Murray was closely connected with Constable, but, to his distress, was compelled in 1813 to break this association on account of Constable's business methods, which, as he foresaw, led to disaster. In 1811 the first two cantos of *Childe Harold* were brought to Murray by R. C. Dallas, to whom Byron had presented them. Murray paid Dallas 500 guineas for the copyright. In 1812 he bought the publishing business of William Miller (1769-1844), and migrated to 50, Albemarle Street. Literary London flocked to his house, and Murray became the centre of the publishing world. It was in his drawing-room that Scott and Byron first met, and here, in 1824, after the death of Lord Byron, the MS. of his memoirs, considered by Gifford unfit for publication, was destroyed. A close friendship existed between Byron and his publisher, but for political reasons business relations ceased after the publication of the 5th canto of *Don Juan*. Murray paid Byron some £20,000 for his various poems. To Thomas Moore he gave nearly £5000 for writing the life of Byron, and to Crabbe £3000 for *Tales of the Hall*. He died on the 27th of June 1843.

His son, JOHN MURRAY (3) (1808-1892), inherited much of his business tact and judgment. "Murray's Handbooks" for travellers were issued under his editorship, and he himself wrote several volumes (see his article on the "Handbooks" in *Murray's Magazine*, November 1880). He published many books of travel; also Campbell's *Lives of the Chancellors*, *The Speaker's Commentary*, Smith's *Dictionaries*; and works by Hallam, Gladstone, Lyell, Layard, Dean Stanley, Borrow, Darwin, Livingstone and Samuel Smiles. He died on the 2nd of April 1892, and was succeeded by his eldest son, JOHN MURRAY (4) (b. 1851), under whom, in association with his brother, A. H. Hallam Murray, the firm was continued.

See Samuel Smiles, *A Publisher and his Friends, Memoirs and Correspondence of the late John Murray* . . . (1891), for the second John Murray; a series of three articles by F. Espinasse on "The

House of Murray," in *The Critic* (Jan. 1860); and a paper by the same writer in *Harper's New Monthly Magazine* (Sept. 1885). See the *Letters and Journals of Byron* (ed. Prothero, 1898-1901).

**MURRAY, JOHN** (1778-1820), Scottish chemist, was born at Edinburgh in 1778 and died there on the 22nd of July 1820. He graduated M.D. at St Andrews in 1814, and attained some reputation as a lecturer on chemistry and materia medica. He was an opponent of Sir Humphry Davy's theory of chlorine, supporting the view that the substance contained oxygen, and it was in the course of experiments made to disprove his arguments that Dr John Davy discovered phosgene or carbonyl chloride. He was a diligent writer of textbooks, including *Elements of Chemistry* (1801); *Elements of Materia Medica and Pharmacy* (1804), *A System of Chemistry* (1806), and (anonymously) *A Comparative View of the Huttonian and Neptunian Systems of Geology*. He is sometimes confused with another John Murray (1786-1851), a popular lecturer at mechanics' institutes. The two men carried on a dispute about the invention of a miners' safety lamp in the *Phil. Mag.* for 1817.

**MURRAY, SIR JOHN** (1841- ), British geographer and naturalist, was born at Coburg, Ontario, Canada, on the 3rd of March 1841, and after some years' local schooling studied in Scotland and on the Continent. He was then engaged for some years in natural history work at Bridge of Allan. In 1868 he visited Spitsbergen on a whaler, and in 1872, when the voyage of the "Challenger" was projected, he was appointed one of the naturalists to the expedition. At the conclusion of the voyage he was made principal assistant in drawing up the scientific results, and in 1882 he became editor of the *Reports*, which were completed in 1896. He compiled a summary of the results, and was part-author of the *Narrative of the Cruise* and of the *Report on Deep-sea Deposits*. He also published numerous important papers on oceanography and marine biology. In 1893 he was made K.C.B., and received many distinctions from the chief scientific societies of the world. Apart from his work in connexion with the "Challenger" *Reports*, he went in 1880 and 1882 on expeditions to explore the Faeroe Channel, and between 1882 and 1894 was the prime mover in various biological investigations in Scottish waters. In 1897, with the generous financial assistance of Mr Laurence Pullar and a staff of specialists, he began a bathymetrical survey of the fresh-water lochs of Scotland, the results of which, with a fine series of illustrations and maps, were published in 1910 in six volumes. He took a leading part in the expedition which started in April 1910 for the physiological and biological investigation of the North Atlantic Ocean on the Norwegian vessel "Michael Sars."

**MURRAY, LINDLEY** (1745-1826), Anglo-American grammarian, was born at Swatara, Pennsylvania, on the 22nd of April 1745. His father, a Quaker, was a leading New York merchant. At the age of fourteen he was placed in his father's office, but he ran away to a school in Burlington, New Jersey. He was brought back to New York, but his arguments against a commercial career prevailed, and he was allowed to study law. On being called to the bar he practised successfully in New York. In 1783 he was able to retire, and in 1784 he left America for England. Settling at Holgate, near York, he devoted the rest of his life to literary pursuits. His first book was *Power of Religion on the Mind* (1787). In 1795 he issued his *Grammar of the English Language*. This was followed, among other analogous works, by *English Exercises*, and the *English Reader*. These books passed through several editions, and the *Grammar* was the standard textbook for fifty years throughout England and America. Lindley Murray died on the 16th of January 1826.

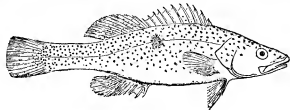
See the *Memoir of the Life and Writings of Lindley Murray* (partly autobiographical), by Elizabeth Frank (1826); *Life of Murray*, by W. H. Egle (New York, 1885).

**MURRAY (OR MORAY), SIR ROBERT** (c. 1600-1673), one of the founders of the Royal Society, was the son of Sir Robert Murray of Craigie, Ayrshire, and was born about the beginning of the 17th century. In early life he served in the French army, and, winning the favour of Richelieu, rose to the rank of colonel.

On the outbreak of the Civil War he returned to Scotland and collected recruits for the royal cause. The triumph of Cromwell compelled him for a time to return to France, but he took part in the Scottish insurrection in favour of Charles II. in 1650, and was named lord justice clerk and a privy councillor. These appointments, which on account of the overthrow of the royal cause proved to be at the time only nominal, were confirmed at the Restoration in 1660. Soon after this Sir Robert Murray began to take a prominent part in the deliberations of a club instituted in London for the discussion of natural science, or, as it was then called, the "new philosophy." When it was proposed to obtain a charter for the society he undertook to interest the king in the matter, the result being that on the 15th of July 1662 the club was incorporated by charter under the designation of the Royal Society. Murray was its first president. He died in June 1673.

**MURRAY**, the largest river in Australia. It rises in the Australian Alps in 36° 40' S. and 147° E., and flowing north-west skirts the borders of New South Wales and Victoria until it passes into South Australia, shortly after which it bends southward into Lake Alexandrina, a shallow lagoon, whence it makes its way to the sea at Encounter Bay by a narrow opening at 35° 35' S. and 138° 55' E. Near its source the Murray Gates, precipitous rocks, tower above it to the height of 3000 ft.; and the earlier part of its course is tortuous and uneven. Farther on it loses so much by evaporation in some parts as to become a series of pools. Its length till it debouches into Lake Alexandrina is 1120 m., its average breadth in summer is 240 ft., its average depth about 16 ft.; and it drains an area of about 270,000 sq. m. For small steamers it is navigable as far as Albury. Periodically it overflows, causing wide inundations. The principal tributaries of the Murray are those from New South Wales, including the Edward River, the united streams of the Murrumbidgee and Lachlan, and the Darling or Calleeatta. In 1829 Captain Sturt traced the Murrumbidgee River till it debouched into the Murray, which he followed down to Lake Alexandrina, but he was compelled, after great hardships, to return without discovering its mouth. In 1831 Captain Barker, while attempting to discover this, was murdered by the natives.

**MURRAY COD** (*Oligorus macquariensis*), one of the largest of the numerous fresh-water Perciform fishes of Australia, and the most celebrated for its excellent flavour. It belongs to the family Serranidae. Its taxonomic affinities lie in the direction of the perch and not of the cod family. The shape of the body is that of a perch, and the dorsal fin consists of a spinous



Murray Cod.

and rayed portion, the number of spines being eleven. The length of the spines varies with age, old individuals having shorter spines—that is, a lower dorsal fin. The form of the head and the dentition also resemble those of a perch, but none of the bones of the head has a serrated margin. The scales are small. The colour varies in different localities; it is generally brownish, with a greenish tinge and numerous small dark green spots. As implied by the name, this fish has its headquarters in the Murray River and its tributaries, but it occurs also in the northern parts of New South Wales. It is the most important food fish of these rivers, and is said to attain a length of more than 3 ft. and a weight of 120 lb.

**MURREE**, a town and sanatorium of British India, in the Rawalpindi district of the Punjab, 7517 ft. above the sea, about five hours' journey by cart-road from Rawalpindi town, and the starting-point for Kashmir. The houses are built on the

summit and sides of an irregular ridge, and command magnificent views over forest-clad hills and deep valleys, studded with villages and cultivated fields, with the snow-covered peaks of Kashmir in the background. The population in 1901 was 1844; but these figures omit the summer visitors, who probably number 10,000. The garrison generally consists of three mountain batteries. Since 1877 the summer offices of the provincial government have been transferred to Simla. The Murree brewery, one of the largest in India, is the chief industrial establishment. The Lawrence Military Asylum for the children of European soldiers is situated here.

**MURSHIDABAD, or MOORSHEEDABAD,** a town and district of British India, in the Presidency division of Bengal. The administrative headquarters of the district are at Berhampur. The town of Murshidabad is on the left bank of the Bhagirathi or old sacred channel of the Ganges. Pop. (1901), 15,168. The city of Murshidabad was the latest Mahomedan capital of Bengal. In 1704 the nawab Murshid Kulia Khan changed the seat of government from Dacca to Maksudabad, which he called after his own name. The great family of Jagat Seth maintained their position as state bankers at Murshidabad from generation to generation. Even after the conquest of Bengal by the British, Murshidabad remained for some time the seat of administration. Warren Hastings removed the supreme civil and criminal courts to Calcutta in 1773, but in 1775 the latter court was brought back to Murshidabad again. In 1790, under Lord Cornwallis, the entire revenue and judicial staffs were fixed at Calcutta. The town is still the residence of the nawab, who ranks as the first nobleman of the province with the style of nawab bahadur of Murshidabad, instead of nawab nazim of Bengal. His palace, dating from 1837, is a magnificent building in Italian style. The city is crowded with other palaces, mosques, tombs, and gardens, and retains such industries as carving in ivory, gold and silver embroidery, and silk-weaving. A college is maintained for the education of the nawab's family.

The DISTRICT OF MURSHIDABAD has an area of 2143 sq. m. It is divided into two nearly equal portions by the Bhagirathi, the ancient channel of the Ganges. The tract to the west, known as the *Rarh*, consists of hard clay and nodular limestone. The general level is high, but interspersed with marshes and seamed by hill torrents. The *Bagri* or eastern half belongs to alluvial plains of eastern Bengal. There are few permanent swamps; but the whole country is low-lying, and liable to annual inundation. In the north-west are a few small detached hillocks, said to be of basaltic formation. Pop. (1901), 1,333,184, showing an increase of 6.6% in the decade. The principal industry is that of silk, formerly of much importance, and now revived with government assistance. A narrow-gauge railway crosses the district, from the East Indian line at Nalhati to Azimganj on the Bhagirathi, the home of many rich Jain merchants; and a branch of the Eastern Bengal railway has been opened.

**MUS,** the name of a Roman family of the plebeian Decian gens. (1) **PUBLIUS DECIVS MUS** won his first laurels in the Samnite War, when in 343 B.C., while serving as tribune of the soldiers, he rescued the Roman main army from an apparently hopeless position (Livy vii. 34). In 340, as consul with T. Manlius Torquatus as colleague, he commanded in the Latin War. The decisive battle was fought near Mt Vesuvius. The consuls, in consequence of a dream, had agreed that the general whose troops first gave way should devote himself to destruction, and so ensure victory. The left wing under Decius became disordered, whereupon, repeating after the chief pontiff the solemn formula of self-devotion he dashed into the ranks of the Latins, and met his death (Livy viii. 9). (2) His son, also called **PUBLIUS**, consul for the fourth time in 295, followed the example of his father at the battle of Sentinum, when the left wing which he commanded was shaken by the Gauls (Livy x. 28). The story of the elder Decius is regarded by Mommsen as an unhistorical "doublette" of what is related on better authority of the son.

**MUSAEUS**, the name of three Greek poets. (1) The first was

a mythical seer and priest, the pupil or son of Orpheus, who was said to have been the founder of priestly poetry in Attica. According to Pausanias (i. 25) he was buried on the Museum hill, south-west of the Acropolis. He composed dedicatory and purificatory hymns and prose treatises, and oracular responses. These were collected and arranged in the time of Peisistratus by Onomacritus, who added interpolations. The mystic and oracular verses and customs of Attica, especially of Eleusis, are connected with his name (Herod. vii. 6; viii. 96; ix. 43). A *Titanomachia* and *Theogonia* are also attributed to him (G. Kinkel, *Epicorum graecorum fragmenta*, 1878). (2) The second was an Ephesian attached to the court of the kings of Pergamum, who wrote a *Perseis*, and poems on Eumenes and Attalus (Suidas, s.v.). (3) The third (called Grammaticus in all the MSS.) is of uncertain date, but probably belongs to the beginning of the 6th century A.D., as his style and metre are evidently modelled after Nonnus. He must have lived before Agathias (530-582) and is possibly to be identified with the friend of Procopius whose poem (340 hexameter lines) on the story of Hero and Leander is by far the most beautiful of the age (editions by F. Passow, 1810; G. H. Schäfer, 1825; C. Dilthey, 1874). The little love-poem *Alpheus and Arethusa* (*Anthol. pal.* ix. 362) is also ascribed to Musaeus.

**MUSA KHEL**, a Pathan tribe on the Dera Ghazi Khan border of the Punjab province of India. They are of Kakar origin, numbering 4670 fighting men. They enter British territory by the Vihowa Pass, and carry on an extensive trade, but are not dependent on India for the necessaries of life. They are a peaceful and united race, and have been friendly to the British, but at enmity with the Khetrans and the Baluch tribes to the south of their country. In 1879 the Musa Khels and other Pathan tribes to the number of 5000 made a demonstration against Vihowa, but the town was reinforced and they dispersed. In 1884 they were punished, together with the Kakars, by the Zhob Valley Expedition.

**MUSAUS, JOHANN KARL AUGUST** (1735-1787), German author, was born on the 29th of March 1735 at Jena, studied theology at the university, and would have become the pastor of a parish but for the resistance of some peasants, who objected that he had been known to dance. In 1760 to 1762 he published in three volumes his first work, *Grandison der Zweite*, afterwards (in 1781-1782) rewritten and issued with a new title, *Der deutsche Grandison*. The object of this book was to satirize Samuel Richardson's hero, who had many sentimental admirers in Germany. In 1763 Musäus was made master of the court pages at Weimar, and in 1769 he became professor at the Weimar gymnasium. His second book—*Physiognomische Reisen*—did not appear until 1778-1779. It was directed against Lavater, and attracted much favourable attention. In 1782 to 1786 he published his best work *Volksmärchen der Deutschen*. Even in this series of tales, the substance of which Musäus collected among the people, he could not refrain from satire. The stories, therefore, lack the simplicity of genuine folk-lore. In 1785 was issued *Freund Heins Erscheinungen in Holbeins Manier* by J. R. Schellenberg, with explanations in prose and verse by Musäus. A collection of stories entitled *Straussfedern*, of which a volume appeared in 1787, Musäus was prevented from completing by his death on the 28th of October 1787.

The *Volksmärchen* have been frequently reprinted (Düsseldorf, 1903, &c.). They were translated into French in 1844, and three of the stories are included in Carlyle's *German Romance* (1827); Musäus's *Nachgelassene Schriften* were edited by his relative, A. von Kotzebue (1791). See M. Müller, J. K. A. Musäus (1867), and an essay by A. Stern in *Beiträge zur Literaturgeschichte des 18. Jahrhunderts* (1893).

**MUSCAT, MUSKAT or MASKAT**, a town on the south-east coast of Arabia, capital of the province of Oman. Its value as a naval base is derived from its position, which commands the entrance to the Persian Gulf. The town of Gwadar, the chief port of Makrân, belongs to Muscat, and by arrangement with the sultan the British occupy that port with a telegraph station of the Indo-Persian telegraph service. An Indian political residency is established at Muscat. In geographical

position it is isolated from the interior of the continent. The mountains rise behind it in a rugged wall, across which no road exists. It is only from Matrah, a northern suburb shut off by an intervening spur which reaches to the sea, that land communication with the rest of Arabia can be maintained. Both Muscat and Matrah are defended from incursions on the landward side by a wall with towers at intervals. Muscat rose to importance with the Portuguese occupation of the Persian Gulf, and is noted for the extent of Portuguese ruins about it. Two lofty forts, of which the most easterly is called Jalali and the western Merani, occupy the summits of hills on either side of the cove overlooking the town; and beyond them on the seaward side are two smaller defensive works called Sirat. All these are ruinous. A low sandy isthmus connects the rock and fortress of Jalali with the mainland, and upon this isthmus stands the British residency. The sultan's palace is a three-storeyed building near the centre of the town, a relic of Portuguese occupation, called by the Arabs El Jereza, a corruption of Igrezza (church). This term is probably derived from the chapel once attached to the buildings which formed the Portuguese governor's residence and factory. The bazaar is insignificant, and its most considerable trade appears to be in a sweetmeat prepared from the gluten of maize. Large quantities of dates are also exported.

**History.**—The early history of Muscat is the history of Portuguese ascendancy in the Persian Gulf. When Albuquerque first burnt the place after destroying Karyat in 1508, Kalhat was the chief port of the coast and Muscat was comparatively unimportant. Kalhat was subsequently sacked and burnt, the great Arab mosque being destroyed, before Albuquerque returned to his ships, "giving many thanks to our Lord." From that date, through 114 years of Portuguese ascendancy, Muscat was held as a naval station and factory during a period of local revolts, Arab incursions, and Turkish invasion by sea; but it was not till 1622, when the Portuguese lost Hormuz, that Muscat became the headquarters of their fleet and the most important place held by them on the Arabian coast. In 1650 the Portuguese were finally expelled from Oman. Muscat had been reduced previously by the humiliating terms imposed upon the garrison by the imam of Oman after a siege in 1648. For five years the Persians occupied Oman, but they disappeared in 1741. Under the great ruler of Oman, Said ibn Sultan (1804-1856), the fortunes of Muscat attained their zenith; but on his death, when his kingdom was divided and the African possessions were parted from western Arabia, Muscat declined. In 1883-1884, when Turki was sultan, the town was unsuccessfully besieged by the Indabayin and Rehbayin tribes, led by Abdul Aziz, the brother of Turki. In 1885 Colonel Miles, resident at Muscat, made a tour through Oman, following the footsteps of Wellsted in 1835, and confirmed that traveller's report of the fertility and wealth of the province. In 1898 the French acquired the right to use Muscat as a coaling station.

See Stiffe, "Trading Ports of Persian Gulf," vol. ix. *Geog. Journal*, and the political reports of the Indian government from the Persian Gulf. Colonel Miles's explorations in Oman will be found in vol. vii. *Geog. Journal* (1896). (T. H. H.)\*

**MUSCATINE**, a city and the county-seat of Muscatine county, Iowa, U.S.A., on the Mississippi river (here crossed by a wagon bridge), at the apex of the "great bend," in the south-east part of the state. Pop. (1890) 11,454; (1900) 14,073, of whom 2352 were foreign-born; (1910 census) 16,178. It is served by the Chicago Milwaukee & Saint Paul, the Chicago Rock Island & Pacific, and the Muscatine North & South railways. It is built on high rocky bluffs, and is the centre of a pearl-button industry introduced in 1801 by J. F. Boepple, a German, the buttons being made from the shells of the fresh-water mussel found in the neighbourhood; and there are other manufactures. Coal is mined in the vicinity, and near the city are large market-gardens, the water-melons growing on Muscatine Island (below the city) and sweet potatoes being their most important products. The municipality owns and operates the waterworks. Muscatine began as a trading-post in 1833. It

was laid out in 1836, incorporated as a town under the name of Bloomington in 1839, and first chartered as a city, under its present name, in 1851.

**MUSCHELKALK**, in geology, the middle member of the German Trias. It consists of a series of calcareous, marly and dolomitic beds which lie conformably between the Bunter and Keuper formations. The name Muschelkalk (Fr., *calcaire coquillier*; *conchylien*, formation of D'Orbigny) indicates a characteristic feature in this series, viz. the frequent occurrence of lenticular banks composed of fossil shells, remarkable in the midst of a singularly barren group. In its typical form the Muschelkalk is practically restricted to the German region and its immediate neighbourhood; it is found in Thuringia, Harz, Franconia, Hesse, Swabia, and the Saar and Alsace districts. Northward it extends into Silesia, Poland and Heligoland. Representatives are found in the Alps, west and south of the Vosges, in Moravia, near Toulon and Montpellier, in Spain and Sardinia; in Rumania, Bosnia, Dalmatia, and beyond this into Asia in the Himalayas, China, Australia, California, and in North Africa (Constantine). From the nature of the deposits, as well as from the impoverished fauna, the Muschelkalk of the type area was probably laid down within a land-locked sea which, in the earlier portion of its existence, had only imperfect communications with the more open waters of the period. The more remote representatives of the formation were of course deposited in diverse conditions, and are only to be correlated through the presence of some of the Muschelkalk fossils.

In the "German" area the Muschelkalk is from 250-350 ft. thick; it is readily divisible into three groups, of which the upper and lower are pale thin-bedded limestones with greenish-grey marls, the middle group being mainly composed of gypsiferous and saliniferous marls with dolomite. The *Lower Muschelkalk* consists, from below upwards, of the following rocks, the ochreous Wellen Dolomit, lower Wellen Kalk, upper Wellen Kalk (so called on account of the wavy character of the bedding) with beds of "Schaumkalk" (a porous cellular limestone), and Oolite and the Orbicularis beds (with *Myophoria orbicularis*). In the Saar and Alsace districts and north Eifel, these beds take on a sandy aspect, the "Muschelsandstein." The *Middle Muschelkalk* or Anhydrite group, as already indicated, consists mainly of marls and dolomites with beds of anhydrite, gypsum and salt. The salt beds are worked at Hall, Friedrichshall, Heilbronn, Stettin and Erfurt. It is from this division that many of the mineral springs of Thuringia and south Germany obtain their saline contents. The cellular nature of much of the dolomite has given rise to the term "Zellendolomit." The *Upper Muschelkalk* (*Hauptmuschelkalk*, *Friedrichshallkalk* of von Alberti) consists of regular beds of shelly limestone alternating with beds of marl. The lower portion or "Trochitenkalk" is often composed entirely of the fragmentary stems of *Encrinurus liliiformis*; higher up come the "Nodosus" beds with *Ceratites compressus*, *C. nodosus*, and *C. semipartitus* in ascending order. In Swabia and Franconia the highest beds are platy dolomites with *Tringonodus Sanderensis* and the crustacean *Bairdia*. Stylolites are common in all the Muschelkalk limestones. The Alpine Muschelkalk differs in many respects from that of the type area, and shows a closer relationship with the Triassic Mediterranean sea; the more important local phases will be found tabulated in the article TRIAS.

In addition to the fossils mentioned above, the following are Muschelkalk forms: *Terebratulina vulgaris*, *Spiriferina Mantzeli* and *S. hirsuta*, *Myophoria vulgaris*, *Rhynchotites hirundo*, *Ceratites Münsteri*, *Ptychites stuederi*, *Balatonites balatonicus*, *Aspidura scutellata*, *Diomedea Lomwesi*, and in the Alpine region several rock-forming Algae, *Bacryllium*, *Gyroporella*, *Diplopora*, &c. (J. A. H.)

**MUSCLE AND NERVE (Physiology).**<sup>1</sup> Among the properties of living material there is one, widely though not universally present in it, which forms the pre-eminent characteristic of it.

<sup>1</sup> The anatomy of the muscles is dealt with under MUSCULAR SYSTEM, and of the nerves under NERVE and NERVOUS SYSTEM.

muscular cells. This property is the liberation of some of the energy contained in the chemical compounds of the cells in such a way as to give mechanical work. The

**Muscle.** The mechanical work is obtained by movement resulting from a change, it is supposed, in the elastic tension of the framework of the living cell. In the fibrils existing in the cell a sudden alteration of elasticity occurs, resulting in an increased tension on the points of attachment of the cell to the neighbouring elements of the tissue in which the cell is placed. These yield under the strain, and the cell shortens between those points of its attachment. This shortening is called

**Contractility.** But the volume of the cell is not appreciably altered, despite the change of its shape, for its one diameter increases in proportion as its other is diminished. The manifestations of contractility by muscle are various in mode. By *tonic* contraction is meant a prolonged and equable state of tension which yields under analysis no element of intermittent character. This is manifested by the muscular walls of the hollow viscera and of the heart, where it is the expression of a continuous liberation of energy in process in the muscular tissue, the outcome of the latter's own intrinsic life, and largely independent of any connexion with the nervous system. The muscular wall of the blood-vessels also exhibits tonic contraction, which, however, seems to be mainly traceable to a continual excitation of the muscle cells by nervous influence conveyed to them along their nerves, and originating in the great *vaso motor centre* in the bulb. In the ordinary striped muscles of the skeletal musculature, e.g. *gastrocnemius*, tonic contraction obtains; but this, like the last mentioned, is not autochthonous in the muscles themselves; it is indirect and *neural*, and appears to be maintained reflexly. The *receptive* organs of the muscular sense and of the semi-circular canals are to be regarded as the sites of origin of this *reflex* tonus of the skeletal muscles. Striped muscles possessing an autochthonous tonus appear to be the various sphincter muscles.

Another mode of manifestation of contractility by muscles is the *rhythmic*. A tendency to rhythmic contraction seems discoverable in almost all muscles. In some it is very marked, for example in some viscera, the spleen, the bladder, the ureter, the uterus, the intestine, and especially in the heart. In several of these it appears not unlikely that the recurrent explosive liberations of energy in the muscle tissue are not secondary to recurrent explosions in nerve cells, but are attributable to decompositions arising *sua sponte* in the chemical substances of the muscle cells themselves in the course of their living. Even small strips of the muscle of the heart, if taken immediately after the death of the animal, continue, when kept moist and warm and supplied with oxygen, to "beat" rhythmically for hours. Rhythmic contraction is also characteristic of certain groups of skeletal muscles, e.g. the respiratory. In these the rhythmic activity is, however, clearly secondary to rhythmic discharges of the nerve cells constituting the respiratory centre in the bulb. Such discharges descend the nerve fibres of the spinal cord, and through the intermediation of various spinal nerve cells excite the respiratory muscles through their motor nerves. A form of contraction intermediate in character between the tonic and the rhythmic is met in the auricle of the heart of the toad. There slowly successive phases of increased and of diminished tonus regularly alternate, and upon them are superposed the rhythmic "beats" of the pulsating heart.

"The beat," i.e. the short-lasting explosive contraction of the heart muscle, can be elicited by a single, even momentary, application of a stimulus, e.g. by an induction shock. Similarly, such a single stimulus elicits from a skeletal muscle a single "beat," or, as it is termed, a "twitch." In the heart muscle during a brief period after each beat, that is, after each single contraction of the rhythmic series, the muscle becomes *inexcitable*. It cannot then be excited to contract by any agent, though the inexcitable period is more brief for strong than for weak stimuli. But in the skeletal, voluntary or striped muscles a second stimulus succeeding a previous so

quickly as to fall even during the continuance of the contraction excited by a first, elicits a second contraction. This second contraction starts from whatever phase of previous contraction the muscle may have reached at the time. A third stimulus excites a third additional contraction, a fourth a fourth, and so on. The increments of contraction become, however, less and less, until the succeeding stimuli serve merely to maintain, not to augment, the existing degree of contraction. We arrive thus by synthesis at a summation of "beats" or of simple contractions in the compound, or "tetanic," or summed contraction of the skeletal muscles. The tetanic or summed contractions are more extensive than the simple, both in space and time, and liberate more energy, both as mechanical work and heat. The tension developed by their means in the muscle is many times greater than that developed by a simple twitch.

Muscle cells respond by changes in their activity to changes in their environment, and thus are said to be "excitable." They are, however, less excitable than are the nerve cells which innervate them. The change which excites them is termed a *stimulus*. The least stimulus which suffices to excite is known as the *stimulus of threshold value*. In the case of the heart muscle this threshold stimulus evokes a beat as extensive as does the strongest stimulus; that is, the intensity of the stimulus, so long as it is above threshold value, is not a function of the amount of the muscular response. But in the ordinary skeletal muscles the amount of the muscular contraction is for a short range of quantities of stimulus (of above threshold value) proportioned to the intensity of the stimulus and increases with it. A value of stimulus, however, is soon reached which evokes a *maximal* contraction. Further increase of contraction does not follow further increase of the intensity of the stimulus above that point.

Just as in a nerve fibre, when excited by a localized stimulus, the excited state spreads from the excited point to the adjacent unexcited ones, so in muscle the "contraction," when excited at a point, spreads to the adjacent uncontracted parts. Both in muscle and in nerve this spread is termed *conduction*. It is propagated along the muscle fibres of the skeletal muscles at a rate of about 3 metres per second. In the heart muscle it travels much more slowly. The disturbance travels as a *wave* of contraction, and the whole extent of the wave-like disturbance measures in ordinary muscles much more than the whole length of any single muscle fibre. That the excited state spreads only to previously unexcited portions of the muscle fibre shows that even in the skeletal variety of muscle there exists, though only for a very brief time, a period of inexcitability. The duration of this period is about  $\frac{1}{100}$  of a second in skeletal muscle.

When muscle that has remained inactive for some time is excited by a series of single and equal stimuli succeeding at intervals too prolonged to cause summation the succeeding contractions exhibit progressive increase up to a certain degree. The tenth contraction usually exhibits the culmination of this so-called "staircase effect." The explanation may lie in the production of  $\text{CO}_2$  in the muscle. That substance, in small doses, favours the contractile power of muscle. The muscle is a machine for utilizing the energy contained in its own chemical compounds. It is not surprising that the chemical substances produced in it by the decomposition of its living material should not be of a nature indifferent for muscular life. We find that if the series of excitations of the muscle be prolonged beyond the short stage of initial improvement, the contractions, after being well maintained for a time, later decline in force and speed, and ultimately dwindle even to vanishing point. This decline is said to be due to *muscular fatigue*. The muscle recovers on being allowed to rest unstimulated for a while, and more quickly on being washed with an innocuous but non-nutritious solution, such as 0.6% NaCl in water. The washing seems to remove excreta of the muscle's own production, and the period of repose removes them perhaps by diffusion, perhaps by breaking them down into innocuous material. Since the

Excitability.

muscle produces lactic acids during activity, it has been suggested that acids are among the "fatigue substances" with which muscle poisons itself when deprived of circulating blood. Muscles when active seem to pour into the circulation substances which, of unknown chemical composition, are physiologically recognizable by their stimulant action on the respiratory nervous centre. The effect of the fatigue substances upon the contraction of the tissue is manifest especially in the relaxation process. The contracted state, instead of rapidly subsiding after discontinuance of the stimulus, slowly and only partially wears off, the muscle remaining in a condition of physiological "contracture." The alkaloid veratrin has a similar effect upon the contraction of muscle; it enormously delays the return from the contracted state, as also does epinephrin, an alkaloid extracted from the suprarenal gland.

**Nervous System.**—The work of Camillo Golgi (Pavia, 1855 and onwards) on the minute structure of the nervous system has led to great alteration of doctrine in neural physiology. It had been held that the branches of the

**Neuron Theory.**

nerve cells, that is to say, the fine nerve fibres—since all nerve fibres are nerve cell branches, and all nerve cell branches are nerve fibres—which form a close felt-work in the nervous centres, there combined into a network actually continuous throughout. This *continuum* was held to render possible conduction in all directions throughout the grey matter of the whole nervous system. The fact that conduction occurred preponderantly in certain directions was explained by appeal to a hypothetical resistance to conduction which, for reasons unascertained, lay less in some directions than in others. The intricate felt-work has by Golgi been ascertained to be a mere interlacement, not an actual anastomosis network; the branches springing from the various cells remain lifelong unattached and unjoined to any other than their own individual cell. Each neuron or nerve cell is a morphologically distinct and discrete unit connected functionally but not structurally with its neighbours, and leading its own life independently of the destiny of its neighbours. Among the properties of the neuron is conductivity in all directions. But when neurons are linked together it is found that nerve impulses will only pass from neuron A to neuron B, and not from neuron B to neuron A; that is, the transmission of the excited state or nervous impulse, although possible in each neuron both up and down its own cell branches, is possible from one nerve cell to another in one direction only. That direction is the direction in which the nerve impulses flow under the conditions of natural life. The *synapse*, therefore, as the place of meeting of one neuron with the next is called, is said to valve the nerve circuits. This determinate sense of the spread is called the *law of forward direction*. The synapse appears to be a weak spot in the chain of conduction, or rather to be a place which breaks down with comparative ease under stress, e.g. under effect of poisons. The axons of the motor neurons are, inasmuch as they are nerve fibres in nerve trunks, easily accessible to artificial stimuli. It can be demonstrated that they are practically indefatigable—repeatedly stimulated by electrical currents, even through many hours, they, unlike muscle, continue to respond with unimpaired reaction.

**Peripheral Fatigue.**

Yet when the muscular contraction is taken as index of the response of the nerve, it is found that unmistakable signs of fatigue appear even very soon after commencement of the excitation of the nerve, and the muscle ceases to give any contraction in response to stimuli applied indirectly to it through its nerve. But the muscle will, when excited directly, e.g. by direct application of electric currents, contract vigorously after all response on its part to the stimuli (nerve impulses) applied to it indirectly through its nerve has failed. The inference is that the "fatigue substances" generated in the muscle fibres in the course of their prolonged contraction injure and paralyse the motor end plates, which are places of synapsis between nerve cell and muscle cell, even earlier than they harm the contractility of the muscle fibres themselves. The alkaloid *curarin* causes motor paralysis by attacking in a selective way this junction of motor nerve cell and striped muscular fibre.

Non-myelinate nerve fibres are as resistant to fatigue as are the myelinate.

The neuron is described as having a cell body or *perikaryon* from which the cell branches—dendrites and axon—extend, and it is this perikaryon which, as its name implies, contains the nucleus. It forms the trophic centre of the cell, just as the nucleus-containing part of every cell is the trophic centre of the whole cell. Any part of the cell cut off from the nucleus-containing part dies down: this is as true of nerve cells as of amoeba, and in regard to the neuron it constitutes what is known as the *Wallerian degeneration*. On the other hand, in some neurons, after severance of the axon from the rest of the cell (spinal motor cell), the whole nerve cell as well as the severed axon degenerates, and may eventually die and be removed. In the severed axon the degeneration is first evident in a breaking down of the naked nerve filaments of the motor end plate. A little later the breaking down of the whole axon, both axis cylinder and myelin sheath alike, seems to occur simultaneously throughout its entire length distal to the place of severance. The complex fat of the myelin becomes altered chemically, while the other components of the sheath break down. This death of the sheath as well as of the axis cylinder shows that it, like the axis cylinder, is a part of the nerve cell itself.

In addition to the trophic influence exerted by each part of the neuron on its other parts, notably by the perikaryon on the cell branches, one neuron also in many instances influences the nutrition of other neurons. When, for instance, the axons of the ganglion cells of the retina are severed by section of the optic nerve, and thus their influence upon the nerve cells of the visual cerebral centres is set aside, the nerve cells of those centres undergo secondary atrophy (*Gadden's atrophy*). They dwindle in size; they do not, however, die. Similarly, when the axons of the motor spinal cells are by severance of the nerve trunk of a muscle broken through, the muscle cells undergo "degeneration"—dwindle, become fatty, and alter almost beyond recognition. This trophic influence which one neuron exerts upon others, or upon the cells of an extrinsic tissue, such as muscle, is exerted in that direction which is the one normally taken by the natural nerve impulses. It seems, especially in the case of the nexus between certain neurons, that the influence, loss of which endangers nutrition, is associated with the occurrence of something more than merely the nervous impulses awakened from time to time in the leading nerve cell. The wave of change (nervous impulse) induced in a neuron by advent of a stimulus is after all only a sudden augmentation of an activity continuous within the neuron—a transient accentuation of one (the disintegrative) phase of the metabolism inherent in and inseparable from its life. The nervous impulse is, so to say, the sudden evanescent glow of an ember continuously black-hot. A continuous lesser "change" or stream of changes sets through the neuron, and is distributed by it to other neurons in the same direction and by the same synapses as are its nerve impulses. This gentle continuous activity of the neuron is called its *tonus*. In tracing the tonus of neurons to a source, one is always led link by link against the current of nerve force—so to say, "up stream"—to the first beginnings of the chain of neurons in the sensifacient surfaces of the body. From these, as in the eye, ear, and other sense organs, tonus is constantly initiated. Hence, when cut off from these sources, the nutrition of the neurons of various central mechanisms suffers. Thus the tonus of the motor neurons of the spinal cord is much lessened by rupture of the great afferent root cells which normally play upon them. A prominent and practically important illustration of neural tonus is given by the skeletal muscles. These muscles exhibit a certain constant condition of slight contraction, which disappears on severance of the nerve that innervates the muscle. It is a muscular tonus of central source consequent on the continual glow of excitement in the spinal motor neuron, whose outgoing end plays upon the muscle cells, whose ingoing

**Solidarity of Neuron.**

**Tonus Activity of Neurons.**

end is played upon by other neurons—spinal, cerebral and cerebellar.

It is with the neural element of muscle tonus that *tendon phenomena* are intimately associated. The earliest-studied of these, the "knee-jerk," may serve as example of the class. It is a brief extension of the limb at the knee-joint, due to a simple contraction of the extensor muscle, elicited by a tap or other short mechanical stimulus applied to the muscle fibres through the tendon of the muscle. The jerk is obtainable only from muscle fibres possessed of neural tonus. If the sensory nerves of the extensor muscle be severed, the "jerk" is lost. The brevity of the interval between the tap on the knee and the beginning of the resultant contraction of the muscle seems such as to exclude the possibility of reflex development. A little experience in observations on the knee-jerk imparts a notion of the average strength of the "jerk." Wide departures from the normal standard are met with and are symptomatic of certain nervous conditions. Stretching of the muscles antagonistic to the extensors—namely, of the flexor muscles—reduces the jerk by inhibiting the extensor spinal nerve cells through the nervous impulses generated by the tense flexor muscles. Hence a favourable posture of the limb for eliciting the jerk is one ensuring relaxation of the hamstring muscles, as when the leg has been crossed upon the other. In sleep the jerk is diminished, in deep sleep quite abolished. Extreme bodily fatigue diminishes it. Conversely, a cold bath increases it. The turning of attention towards the knee interferes with the jerk; hence the device of directing the person to perform vigorously some movement, which does not involve the muscles of the lower limb, at the moment when the light blow is applied to the tendon. A slight degree of contraction of muscle seems the *substratum* of all attention. The direction of attention to the performance of some movement by the arm ensures that looseness and freedom from tension in the thigh muscles which is essential for the provocation of the jerk. The motor cells of the extensor muscles, when preoccupied by cerebral influence, appear refractory. T. Ziehen has noted exaltation of the jerk to follow extirpation of a cortical centre.

Although the cell body or perikaryon of the neuron, with its contained nucleus, is essential for the maintenance of the life of the cell branches, it has become recognized that the actual process and function of "conduction" in many neurons can, and does, go on without the cell body being directly concerned in the conduction. S. Exner first showed, many years ago, that the nerve impulse travels through the spinal ganglion at the same speed as along the other parts of the nerve trunk—that is, that it suffers no delay in transit through the perikarya of the afferent root-neurons. Bethe has succeeded in isolating their perikarya from certain of the afferent neurons of the antennule of *Carcinus*. The conduction through the amputated cell branches continues unimpaired for many hours. This indicates that the junction between the conducting substance of the dendrons and that of the axon can be effected without the intermediation of the cell body. But the proper nutrition of the conducting substance is indissolubly dependent on the cell branches being in continuity with the cell body and nucleus it contains. Evidence illustrating this nexus is found in the visible changes produced in the perikaryon by prolonged activity induced and maintained in the conducting branches of the cell. As a result the fatigued cells appear shrunken, and their reaction to staining reagents alters, thus showing chemical alteration. Most marked is the decrease in the volume of the nucleus, amounting even to 44% of the initial volume. In the myelinated cell branches of the neuron, that is, in the ordinary nerve fibres, no visible change has ever been demonstrated as the result of any normal activity, however great—a striking contrast to the observations obtained on the perikarya. The chemical changes that accompany activity in the nerve fibre must be very small, for the production of CO<sub>2</sub> is barely measurable, and no production of heat is observable as the result of the most forced tetanic activity.

The nerve cells of the higher vertebrata, unlike their blood cells, their connective tissue cells, and even their muscle cells, grow in early, and indeed in embryonic life, lose power of multiplication. The number of them formed is definitely closed at an early period of the individual life. Although, unlike so many other cells, thus early sterile for reproduction of their kind, they retain for longer than most cells a high power of individual growth. They continue to grow, and

to thrust out new branches and to lengthen existing branches, for many years far into adult life. They similarly possess power to repair and to regenerate their cell branches where these are injured or destroyed by trauma or disease. This is the explanation of the repair of nerve trunks that have been severed, with consequent degeneration of the peripheral nerve fibres. As a rule, a longer time is required to restore the motor than the sensory functions of a nerve trunk.

Whether examined by functional or by structural features, the conducting paths of the nervous system, traced from beginning to end, never *terminate* in the centres of that system, but pass through them. All ultimately emerge as efferent channels. Every efferent channel, after entrance in the central nervous system, subdivides; of its subdivisions some pass to efferent channels soon, others pass further and further within the cord and brain before they finally reach channels of outlet. All the longest routes thus formed traverse late in their course the cortex of the cerebral hemisphere. It is this relatively huge development of cortex cerebri which is the pre-eminent structural character of man. This means that the number of "longest routes" in man is, as compared with lower animals, disproportionately great. In the lower animal forms there is no such nervous structure at all as the cortex cerebri. In the frog, lizard, and even bird, it is thin and poorly developed. In the marsupials it is more evident, and its excitation by electric currents evokes movements in the musculature of the crossed side of the body. Larger and thicker in the rabbit, when excited it gives rise in that animal to movements of the eyes and of the fore-limbs and neck; but it is only in much higher types, such as the dog, that the cortex yields, under experimental excitation, definitely localized foci, whence can be evoked movements of the fore-limb, hind-limb, neck, eyes, ears and face. In the monkey the proportions it assumes are still greater, and the number of foci, for distinct movements of this and that member, indeed for the individual joints of each limb, are much more numerous, and together occupy a more extensive surface, though relatively to the total surface of the brain a smaller one.

Experiment shows that in the manlike (anthropoid) apes the differentiation of the foci or "centres" of movement in the motor field of the cortex is even more minute. In them areas are found whence stimuli excite movements of this or that finger alone, of the upper lip without the lower, of the tip only of the tongue, or of one upper eyelid by itself. The movement evoked from a point of cortex is not always the same; its character is determined by movements evoked from neighbouring points of cortex immediately antecedently. Thus a point A will, when excited soon subsequent to point B, which latter yields protrusion of lips, itself yield lip-protrusion, whereas if excited after C, which yields lip-retraction, it will itself yield lip-retraction. The movements obtained by point-to-point excitation of the cortex are often evidently imperfect as compared with natural movements—that is, are only portions of complete normal movements. Thus among the tongue movements evoked by stigmatic stimulation of the cortex undeviated protrusion or retraction of the organ is not found. Again, from different points of the cortex the assumption of the requisite positions of the tongue, lips, cheeks, palate and epiglottis, as components in the act of sucking, can be provoked singly. Rarely can the whole action be provoked, and then only gradually, by prolonged and strong excitation of one of the requisite points, e.g. that for the tongue, with which the other points are functionally connected. Again, no single point in the cortex evokes the act of ocular convergence and fixation. All this means that the execution of natural movements employs simultaneous co-operative activity of a number of points in the motor fields on both sides of the brain together.

The accompanying simple figure indicates better than any verbal description the topography of the main groups of foci in the motor field of a manlike ape (chimpanzee). It will be

Cerebral Cortex.

noted from it that there is no direct relation between the extent of a cortical area and the mass of muscles which it controls. The mass of muscles in the trunk is greater than in the leg, and in the leg is greater than in the arm, and in the arm is many times greater than in the face and head; yet for the last the cortical area is the most extensive of all, and for the first-named is the least extensive of all.

The motor field of the cortex is, taken altogether, relatively to the size of the lower parts of the brain, larger in the anthropoid than in the inferior monkey brains. But in the anthropoid

come to be furnished more and more with fibres that are fully myelinate. At the beginning of its history each is unprovided with myelinate nerve fibres. The excitable foci of the cerebral cortex are well myelinated long before the unexcitable are so. The regions of the cortex, whose conduction paths are early completed, may be arranged in groups by their connexions with sense-organs: eye-region, ear-region, skin and somæsthetic region, olfactory and taste region. The areas of intervening cortex, arriving at structural completion later than the above *sense-spheres*, are called by some *association-spheres*, to indicate the view that they contain the neural mechanisms of reactions (some have said "ideas") associated with the sense perceptions elaborated in the several sense-spheres.

The name "motor area" is given to that region of cortex whence, as D. Ferrier's investigations showed, motor reactions of the facial and *Sensori-motor* limb muscles are regularly and easily evoked. This region is often called the *Sensori-motor cortex*, and the term *somæsthetic* has also been used and seems appropriate. It has been found that disturbance of sensation, as well as disturbance of movement, is often incurred by its injury. Patients in whom, for purposes of diagnosis, it has been electrically excited, describe, as the initial effect of the stimulation, tingling and obscure but locally-limited sensations, referred to the part whose muscles a moment later are thrown into co-ordinate activity. The distinction, therefore, between the movement of the eyeballs, elicited from the occipital (visual) cortex, and that of the hand, elicited from the cortex in the region of the central sulcus (somæsthetic), is not a difference between motor and sensory, for both are *sensori-motor* in the nature of their reactions; the difference is only a difference between the kind of sense and sense-organ in the two cases, the muscular apparatus in each case being an appanage of the sensual.

That the lower types of vertebrate, such as fish, e.g. carp, possess practically no cortex cerebri, and nevertheless execute "volitional" acts involving high co-ordination and suggesting the possession by them of *associative memory*, shows that for the existence of these phenomena the cortex cerebri is in them not essential. In the dog it has been proved that after removal from the animal of every vestige of its cortex cerebri, it still executes habitual acts of great motor complexity requiring extraordinarily delicate adjustment of muscular contraction. It can walk, run and feed; such an animal, on wounding its foot, will run on three legs, as will a normal dog under similar mischance. But signs of associative memory are almost, if not entirely, wanting. Throughout three years such a dog failed to learn that the attendant's lifting it from the cage at a certain hour was the preliminary circumstance of the feeding-hour; yet it did exhibit hunger, and would refuse further food when a sufficiency had been taken. In man, actually gross sensory defects follow even limited lesions of the cortex. Thus the rabbit and the dog are not absolutely blinded by removal of the entire cortex, but in man destruction of the occipital cortex produces total blindness, even to the extent that the pupil of the eye does not respond when light is flashed into the eye.

Examination of the cerebellum by the method of Wallerian degeneration has shown that a large number of spinal and bulbar nerve cells send branches up into it. These *Cerebellum* seem to end, for the most part, in the grey cortex of the median lobe, some, though not the majority, of them decussating across the median line. The organ seems also to receive many fibres from the parietal region of the cerebral hemisphere. From the organ there emerge fibres which cross to the opposite red nucleus, and directly or indirectly reach the thalamic region of the crossed hemisphere. The pons or middle peduncle, which was regarded,

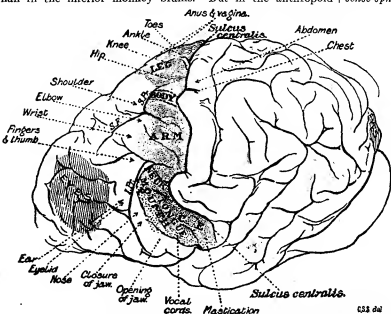


Diagram of the Topography of the Main Groups of Foci in the Motor Field of Chimpanzee.

brain still more increased even than the motor field are the great regions of the cortex outside that field, which yield no definite movements under electric excitation, and are for that reason known as "silent." The motor field, therefore, though absolutely larger, forms a smaller fraction of the whole cortex of the brain than in the lower forms. The statement that in the anthropoid (orang-utan) brain the groups of foci in the motor fields of the cortex are themselves separated one from another by surrounding inexcitable cortex, has been made and was one of great interest, but has not been confirmed by subsequent observation. That in man the excitable foci of the motor field are islanded in excitable surface similarly and even more extensively, was a natural inference, but it had its chief basis in the observations on the orang, now known to be erroneous.

In the diagram there is indicated the situation of the cortical centres for movement of the vocal cords. Their situation is at the lower end of the motor field. That they should lie there is interesting, because that place is close to one known in man to be associated with management of the movements concerned in speech. When that area in man is injured, the ability to utter words is impaired. Not that there is paralysis of the muscles of speech, since these muscles can be used perfectly for all acts other than speech. The area in man is known as the motor centre for speech; in most persons it exists only in the left half of the brain and not in the right. In a similar way damage of a certain small portion of the temporal lobe of the brain produces loss of intelligent apprehension of words spoken, although there is no deafness and although words seen are perfectly apprehended. Another region, "the angular region," is similarly related to intelligent apprehension of words *seen*, though not of words *heard*.

When this differentiation of cortex, with its highest expression in man, is collated with the development of the cortex as studied in the successive phases of its growth and ripening in the human infant, a suggestive analogy is obvious. The nervous paths in the brain and cord, as they attain completion,



on the uncertain ground of naked-eye dissection of human anatomy, as commissural between the two lateral lobes of the cerebellum, is now known to constitute chiefly a cerebro-cerebellar decussating path. Certain cerebellar cells send processes down to the cell-group in the bulb known as the nucleus of Deiters, which latter projects fibres down the spinal cord. Whether there is any other or direct emergent path from the cerebellum into the spinal cord is a matter on which opinion is divided.

Injuries of the cerebellum, if large, derange the power of executing movements, without producing any detectable derangement of sensation. The derangement gradually disappears, unless the damage to the organ be very wide. A reeling gait, oscillations of the body which impart a zigzag direction to the walk; difficulty in standing, owing to unsteadiness of limb, are common in cerebellar disease. On the other hand, congenital defect amounting to absence of one cerebellar hemisphere has been found to occasion practically no symptoms whatsoever. Not a hundredth part of the cerebellum has remained, and yet there has existed ability to stand, to walk, to handle and lift objects in a fairly normal way, without any trace of impairment of cutaneous or muscular sensitivity. The damage to the cerebellum must, it would seem, occur abruptly or quickly in order to occasion marked derangement of function, and then the derangement falls on the execution of movements. One aspect of this derangement, named by Luciani *astasia*, is a tremor heightened by or only appearing when the muscles enter upon action—"intention tremor." Vertigo is a frequent result of cerebellar injury: animals indicate it by their actions; patients describe it. To interpret this vertigo, appeal must be made to disturbances, other than cerebellar, which likewise occasion vertigo. These include, besides ocular squint, many spatial positions and movements unwanted to the body: the looking from a height, the gliding over ice, sea-travel, to some persons even travelling by train, or the covering of one eye. Common to all these conditions is the synchronous rise of perceptions of spatial relations between the self and the environment which have not, or have rarely, before arisen in synchronous combination. The tactual organs of the soles, and the muscular sense organs of limbs and trunk, are originating perceptions that indicate that the self is standing on the solid earth, yet the eyes are at the same time originating perceptions that indicate that the solid earth is far away below the standing self. The combination is hard to harmonize at first; it is at least not given as *innately* harmonized. Perceptions regarding the "me" are notoriously highly charged with "feeling," and the conflict occasions the feeling insufficiently described as "giddiness." The cerebellum receives paths from most, if not from all, of the afferent roots. With certain of these it stands associated most closely, namely, with the vestibular, representing the sense organs which furnish data for appreciation of positions and movements of the head, and with the channels, conveying centripetal impressions from the apparatus of skeletal movement. Disorder of the cerebellum sets at variance, brings discord into, the space-perceptions contributory to the movement. The body's movement becomes thus imperfectly adjusted to the spatial requirements of the act it would perform.

In the physiological basis of sense exist many impressions which, apart from and devoid of psychical accompaniment, reflexly influence motor (muscular) innervation. It is with this sort of habitually apsychnical reaction that the cerebellum is, it would seem, employed. That it is apparently devoid of psychical concomitant need not imply that the impressions concerned in it are crude and inelaborate. The seeming want of reaction of so much of the cerebellar structure under artificial stimulation, and the complex relay system revealed in the histology of the cerebellum, suggest that the impressions are elaborate. Its reaction preponderantly helps to secure co-ordinate innervation of the skeletal musculature, both for maintenance of attitude and for execution of movements.

*Sleep.*—The more obvious of the characters of sleep (*q.v.*) are

essentially nervous. In deep sleep the threshold-value of the stimuli for the various senses is very greatly raised, rising rapidly during the first hour and a half of sleep, and then declining with gradually decreasing decrements. The muscles become less tense than in their waking state: their tonus is diminished, the upper eyelid falls, and the knee-jerk is in abeyance. The respiratory rhythm is less frequent and the breathing less deep; the heart-beat is less frequent; the secretions are less copious; the pupil is narrow; in the brain there exists arterial anaemia with venous congestion, so that the blood-flow there is less than in the waking state.

It has been suggested that the gradual cumulative result of the activity of the nerve cells during the waking day is to load the brain tissue with "fatigue-substances" which clog the action of the cells, and thus periodically produce that loss of consciousness, &c., which is sleep. Such a drugging of tissue by its own excreta is known in muscular fatigue, but the fact that the depth of sleep progressively increases for an hour and more after its onset prevents complete explanation of sleep on similar lines. It has been urged that the neurons retract during sleep, and that thus at the synapses the gap between nerve cell and nerve cell becomes wider, or that the supporting cells expand between the nerve cells and tend to isolate the latter one from the other. Certain it is that in the course of the waking day a great number of stimuli play on the sense organs, and through these produce disintegration of the living molecules of the central nervous system. Hence during the day the assimilatory processes of these cells are overbalanced by their wear and tear, and the end-result is that the cell attains an atomic condition less favourable to further disintegration than to reintegration. That phase of cell life which we are accustomed to call "active" is accompanied always by disintegration. When in the cell the assimilatory processes exceed dissimilation, the external manifestations of energy are liable to cease or diminish. Sleep is not exhaustion of the neuron in the sense that prolonged activity has reduced its excitability to zero. The nerve cell just prior to sleep is still well capable of response to stimuli, although perhaps the threshold-value of the stimulus has become rather high, whereas after entrance upon sleep and continuance of sleep for several hours, and more, when all spur to the dissimilation process has been long withheld, the threshold-value of the sensory stimulus becomes enormously higher than before. The exciting cause of sleep is therefore no complete exhaustion of the available material of the cells, nor is it entirely any paralysing of them by their excreta. It is more probably abeyance of external function during a periodic internal assimilatory phase.

Two processes conjoin to initiate the assimilatory phase. There is close interconnection between the two aspects of the double activity that in physiological theory constitute the chemical life of protoplasm, between dissimilation and assimilation. Hering has long insisted on a self-regulative adjustment of the cell metabolism, so that action involves reaction, increased catabolism necessitates after-increase of anabolism. The long-continued incitement to catabolism of the waking day thus of itself predisposes the nerve cells towards rebound into the opposite phase; the increased catabolism due to the day's stimuli induces increase of anabolism, and though recuperation goes on to a large extent during the day itself, the recuperative process is slower than, and lags behind, the disintegrative. Hence there occurs a cumulative effect, progressively increasing from the opening till the closing hours. The second factor inducing the assimilative change is the withdrawal of the nervous system from sensual stimulation. The eyes are closed, the maintenance of posture by active contraction is replaced by the recumbent pose which can be maintained by static action and the mere mechanical consistence of the body, the ears are screened from noise in the quiet chamber, the skin from localized pressure by a soft, yielding couch. The effect of thus reducing the excitant action of the environment is to give consciousness over more to mere revivals by memory, and gradually consciousness lapses. A remarkable case is well authenticated, where, owing to disease, a young man had lost the use of all the senses save of one eye and of one ear. If these last channels were sealed, in two or three minutes' time he invariably fell asleep.

If natural sleep is the expression of a phase of decreased excitability due to the setting in of a tide of anabolism in the cells of the nervous system, what is the action of narcotics? They lower the

external activities of the cells, but do they not at the same time lower the internal, reparative, assimilative activity of the cell that in natural sleep goes vigorously forward preparing the system for the next day's drain on energy? In most cases they seem to

**Narcotics.**—Lower both the internal and the external activity of the nerve cells, to lessen the cell's entire metabolism, to reduce the speed of its whole chemical movement and life. Hence it is not surprising that often the refreshment, the recuperation, obtained from and felt after sleep induced by a drug amounts to nothing, or to worse than nothing. But very often refreshment is undoubtedly obtained from such narcotic sleep. It may be supposed that in the latter case the effect of the drug has been to ensure occurrence of that second predisposing factor mentioned above, of that withdrawal of sense impulses from the nerve centres that serves to usher in the state of sleep. In certain conditions it may be well worth while by means of narcotic drugs to close the portals of the senses for the sake of thus obtaining stillness in the chambers of the mind; their enforced quietude may induce a period in which natural rest and repair continue long after the initial unnatural arrest of vitality due to the drug itself has passed away.

**Hypnotism.**—The physiology of this group of "states" is, as regards the real understanding of their production, eminently vague (see also HYPNOTISM). The conditions which tend to induce them contain generally, as one element, constrained visual attention prolonged beyond ordinary duration. Symptoms attendant on the *hypnotic* state are closure of the eyelids by the hypnotizer without subsequent attempt to open them by the hypnotized subject; the pupils, instead of being constricted, as for near vision, dilate, and there sets in a condition superficially resembling sleep. But in natural sleep the action of all parts of the nervous system is subdued, whereas in the hypnotic the reactions of the lower, and some even of the higher, parts are exalted. Moreover, the reactions seem to follow the sense impressions with such fatality, that, as an inference, absence of will-power to control them or suppress them is suggested. This reflex activity with "paralysis of will" is characteristic of the *somnambulistic* state. The threshold-value of the stimuli adequate for the various senses may be extraordinarily lowered. Print of microscopic size may be read; a watch ticking in another room can be heard. Judgment of weight and texture of surface is exalted; thus a card can in a dark room be felt and then re-selected from the re-shuffled pack. Akin to this condition is that in which the power of maintaining muscular effort is increased; the individual may lie stiff with merely head and feet supported on two chairs; the limbs can be held outstretched for hours at a time. This is the *cataleptic* state, the phase of hypnotism which the phenomena of so-called "animal hypnotism" resemble most. A frog or fowl or guinea-pig held in some unnatural pose, and retained so forcibly for a time, becomes "set" in that pose, or rather in a posture of partial recovery of the normal posture. In this state it remains motionless for various periods. This condition is more than usually readily induced when the cerebral hemispheres have been removed. The decerebrate monkey exhibits "cataleptoid" reflexes. Father A. Kircher's *experimentum mirabile* with the fowl and the chalk line succeeds best with the decerebrate hen. The attitude may be described as due to prolonged, not very intense, discharge from reflex centres that regulate posture and are probably intimately connected with the cerebellum. A sudden intense sense stimulus usually suffices to end this tonic discharge. It completes the movement that has already set in but had been checked, as it were, half-way, though tonically maintained. Coincidentally with the persistence of the tonic contraction, the higher and volitional centres seem to lie under a spell of inhibition; their action, which would complete or cut short the posture-spasm, rests in abeyance. Suspension of cerebral influence exists even more markedly, of course, when the cerebral hemispheres have been ablated.

But a potent—according to some, the most potent—factor in hypnotism, namely, *suggestion*, is unrepresented in the production of so-called animal hypnotism. We know that one idea suggests another, and that volitional movements are the outcome of ideation. If we assume that there is a material process at the basis of ideation, we may take the analogy of the concomitance between a spinal reflex movement and a skin

sensation. The physical "touch" that initiates the psychical "touch" initiates, through the very same nerve channels, a reflex movement responsive to the physical "touch," just as the psychical "touch" may be considered also a response to the same physical event. But in the decapitated animal we have good arguments for belief that we get the reflex movement alone as response; the psychical touch drops out. Could we assume that there is in the adult man reflex machinery which is of higher order than the merely spinal, which employs much more complex motor mechanisms than they, and is connected with a much wider range of sense organs; and could we assume that this reflex machinery, although usually associated in its action with memorial and volitional processes, may in certain circumstances be sundered from these latter and unattendant on them—may in fact continue in work when the higher processes are at a standstill—then we might imagine a condition resembling that of the somnambulistic and cataleptic states of hypnotism.

Such assumptions are not wholly unjustified. Actions of great complexity and delicacy of adjustment are daily executed by each of us without what is ordinarily understood as volition, and without more than a mere shred of memory attached thereto. To take one's watch from the pocket and look at it when from a familiar clock-tower a familiar bell strikes a familiar hour, is an instance of a habitual action initiated by a sense perception outside attentive consciousness. We may suddenly remember dimly afterwards that we have done so, and we quite fail to recall the difference between the watch and the clock time. In many instances hypnotism seems to establish quickly reactions similar to such as usually result only from long and closely attentive practice. The sleeping mother rests undisturbed by the various noises of the house and street, but wakes at a slight murmur from her child. The ship's engineer, engaged in conversation with some visitor to the engine-room, talks apparently undisturbed by all the multitudinous noise and rattle of the machinery, but let the noise alter in some item which, though unnoticeable to the visitor, betokens importance to the trained ear, and his passive attention is in a moment caught. The warders at an asylum have been hypnotized to sleep by the bedside of dangerous patients, and "suggested" to awake the instant the patients attempt to get out of bed, sounds which had no import for them being inhibited by suggestion. Warders in this way worked all day and performed night duty also for months without showing fatigue. This is akin to the "repetition" which, read by the schoolboy last thing overnight, is on waking "known by heart." Most of us can wake somewhere about a desired although usually early hour, if overnight we desire much to do so.

Two theories of a physiological nature have been proposed to account for the separation of the complex reactions of these conditions of hypnotism from volition and from memory. R. P. H. Heidenhain's view is that the cortical centres of the hemisphere are inhibited by peculiar conditions attaching to the initiatory sense stimuli. W. T. Preyer's view is that the essential condition for initiation is fatigue of the will-power under a prolonged effort of undivided attention.

Hypnotic somnambulism and hypnotic catalepsy are not the only or the most profound changes of nervous condition that hypnosis can induce. The physiological derangement which is the basis of the abeyance of volition may, if hypnotism be profound, pass into more widespread derangement, exhibiting itself as the *hypnotic lethargy*. This is associated not only with paralysis of will but with profound anaesthesia. Proposals have been made to employ hypnotism as a method of producing anaesthesia for surgical purposes, but there are two grave objections to such employment. In order to produce a sufficient degree of hypnotic lethargy the subject must be made extremely susceptible, and this can only be done by repeated hypnotization. It is necessary to hypnotize patients every day for several weeks before they can be got into a degree of stupor sufficient to allow of the safe execution of a surgical operation. But the state itself, when reached, is at least as dangerous to life as is that produced by inhalation of ether, and it is more difficult to recover from. Moreover, by the processes the subject has gone through he has had those physiological activities upon which his volitional power depends excessively deranged, and not improbably permanently enfeebled. (C. S. S.)

**MUSCOVITE**, a rock-forming mineral belonging to the mica group (see MICA). It is also known as potash-mica, being a potassium, hydrogen and aluminium orthosilicate,  $H_2KAl_3(SiO_4)_2$ .

As the common white mica obtainable in thin, transparent cleavage sheets of large size it was formerly used in Russia for window panes and known as "Muscovy glass"; hence the name muscovite, proposed by J. D. Dana in 1850. It crystallizes in the monoclinic system; distinctly developed crystals, however, are rare and have the form of rough six-sided prisms or plates; thin scales without definite crystal outlines are more common. The most prominent feature is the perfect cleavage parallel to the basal plane ( $c$  in the figure), on which the lustre is pearly in character.

The hardness is 2-2½, and the spec. grav. 2.8-2.9. The plane of the optic axes is perpendicular to the plane of symmetry and the acute bisectrix nearly normal to the cleavage; the optic axial angle is 60-70°, and double refraction is strong and negative in sign.

Muscovite frequently occurs as fine scaly to almost compact aggregates, especially when, as is often the case, it has resulted by the alteration of some other mineral, such as feldspar, topaz, cyanite, &c.; several varieties depending on differences in structure have been distinguished. Fine scaly varieties are damourite, margarodite (from *Gr. μαργαρίτης*, a pearl), gilbertite, sericite (from *σβηρίκος*, silky), &c. In sericite the fine scales are united in fibrous aggregates giving rise to a silky lustre; this variety is a common constituent of phyllites and sericite-schists. Oncosine (from *ὄγκωσις*, intumescence) is a compact variety forming rounded aggregates, which swell up when heated before the blowpipe. Closely related to oncosine are several compact minerals, included together under the name pinite, which have resulted by the alteration of jolite, spodumene and other minerals. Other varieties depend on differences in chemical composition. Fuchsite or "chrome-mica" is a bright green muscovite containing chromium; it has been used as a decorative stone. Oellacherite is a variety containing some barium. In phenigite there is more silica than usual, the composition approximating to  $H_2KAl_3(Si_6O_{18})$ .

Muscovite is of wide distribution and is the commonest of the micas. In igneous rocks it is found only in granite, never in volcanic rocks; but it is abundant in gneiss and mica-schist, and in phyllites and clay-slates, where it has been formed at the expense of alkali-feldspar by dynamo-metamorphic processes. In pegmatite-veins traversing granite, gneiss or mica-schist it occurs as large sheets of commercial value, and is mined in India, the United States and Brazil (see MICA), and to a limited extent, together with feldspar, in southern Norway and in the Urals. Large sheets of muscovite were formerly obtained from Solovetski Island, Archangel. (L. J. S.)

**MUSCULAR SYSTEM** (*Anatomy*<sup>1</sup>). The muscular tissue (Lat. *musculus*, from a fancied resemblance of certain muscles to a little mouse) is of three kinds: (1) *voluntary or striped muscle*; (2) *involuntary or unstriped muscle*, found in the skin, walls of hollow viscera, coats of blood and lymphatic vessels, &c.; (3) *heart muscle*. The microscopical differences of these different kinds are discussed in the article on CONNECTIVE TISSUES. Here only the voluntary muscles, which are under the control of the will, are to be considered.

The voluntary muscles form the red flesh of an animal, and are the structures by which one part of the body is moved at will upon another. Each muscle is said to have an origin and an insertion, the former being that attachment which is usually more fixed, the latter that which is more movable. This distinction, however, although convenient, is an arbitrary one, and an example may make this clear. If we take the *pectoralis major*, which is attached to the front of the chest on the one hand and to the upper part of the arm bone on the other, the effect of its contraction will obviously be to draw the arm towards the chest, so that its origin under ordinary circumstances is said to be from the chest while its insertion is into the arm; but if, in climbing a tree, the hand grasps a branch above, the muscular contraction will draw the chest towards the arm, and the latter will then become the origin. Generally, but not always, a

<sup>1</sup> For physiology, see MUSCLE AND NERVE.

muscle is partly fleshy and partly tendinous; the fleshy contractile part is attached at one or both ends to cords or sheets of white fibrous tissue, which in some cases pass round pulleys and so change the direction of the muscle's action. The other end of these cords or tendons is usually attached to the periosteum of bones, with which it blends. In some cases, when a tendon passes round a bony pulley, a sesamoid bone is developed in it which diminishes the effects of friction. A good example of this is the patella in the tendon of the *rectus femoris* (fig. 1, P.).

Every muscle is supplied with blood vessels and lymphatics (fig. 1, v, a, l), and also with one or more nerves. The nerve supply is very important both from a medical and a morphological point of view. The approximate attachments are also important, because unless they are realized the action of the muscle cannot be understood, but the exact attachments are perhaps laid too great stress on in the anatomical teaching of medical students. The study of the actions of muscles is, of course, a physiological one, but teaching the subject has been handed over to the anatomists, and the results have been in some respects unfortunate. Until very recently the anatomist studied only the dead body, and his one idea of demonstrating the action of a muscle was to expose and then to pull it, and whatever happened he said was the action of that muscle. It is now generally recognized that no movement is so simple that only one muscle is concerned in it, and that what a muscle may do and what it really does do are not necessarily the same thing. As far as the deeper muscles are concerned, we still have only the anatomical method to depend upon, but with the superficial muscles it should be checked by causing a living person to perform certain movements and then studying which muscles take part in them.

For a modern study of muscular actions, see C. E. Beevor's *Croonian Lectures for 1903* (London, 1904).

Muscles have various shapes: they may be fusiform, as in fig. 1, conical, riband-like, or flattened into triangular or quadrilateral sheets. They may also be attached to skin, cartilage or fascia instead of to bone, while certain muscles surround openings which they constrict and are called *sphincters*. The names of the muscles have gradually grown up, and no settled plan has been used in giving them. Sometimes, as in the *coraco-brachialis* and *thyro-hyoid*, the name describes the origin and insertion of the muscle, and, no doubt, for the student of human anatomy this is the most satisfactory plan, since by learning the name the approximate attachments are also learnt. Sometimes the name only indicates some peculiarity in the shape of the muscle and gives no clue to its position in the body or its attachments; examples of this are *biceps*, *semitendinosus* and *pyriformis*. Sometimes, as in the *flexor carpi ulnaris* and *corrugator supercilii*, the use of the muscle is shown. At other times the position in the body is indicated, but not the attachments, as in the *tibialis anticus* and *peroneus longus*, while, at other times, as in the case of the *pectineus*, the name is only misleading. Fortunately the names of the describers themselves are very seldom applied to muscles; among the few examples are *Horner's muscle* and the

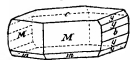
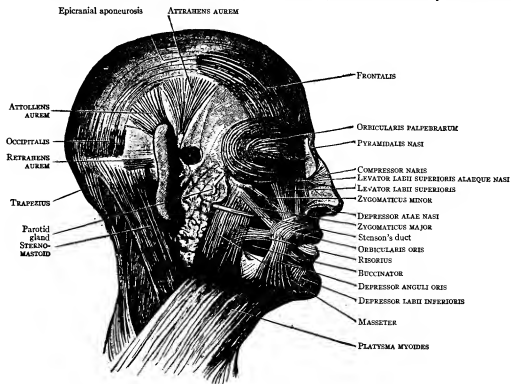


FIG. 1.—The Rectus Muscle of the Thigh; to show the constituent parts of a muscle.

- R, The fleshy belly.
- T, Tendon of origin.
- I, Tendon of insertion.
- N, Nerve of supply.
- A, Artery of supply.
- V, Vein.
- L, Lymphatic vessel.
- P, The patella.

*muscular band of Treitz.* The German anatomists at the Basel conference lately proposed a uniform Latin and Greek nomenclature, which, though not altogether satisfactory, is gaining ground on the European continent. As there are some four hundred

transverse wrinkles in the forehead. The *anterior, posterior and superior orbicular muscles* are present but are almost functionless in man. The *orbicularis palpebrarum* forms a sphincter round the eyelids, which it closes, though there is little doubt that parts of the muscle can act separately and cause various expressions. The side of



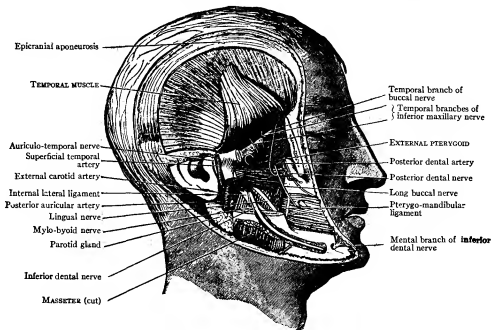
From A. M. Paterson, Cunningham's *Text Book of Anatomy*.

FIG. 2.—The Muscles of the Face and Scalp (muscles of expression).

muscles on each side of the body it will be impossible here to attempt more than a mere sketch of them; for the details the anatomical textbooks must be consulted.

**MUSCLES OF THE HEAD AND FACE** (see fig. 2).—The scalp is moved by a large flat muscle called the *occipito-frontalis*, which has two muscular bellies, the *occipitalis* and *frontalis*, and an intervening *epicranial aponeurosis*; this muscle moves the scalp and causes the

nose has several muscles, the actions of which are indicated by their names; they are the *compressor*, two *dilatatores* and the *depressor alae nasi*, while the *levator labii superioris et alae nasi* sometimes goes to the nose. Raising the upper lip, in addition to the last named, are the *levator labii superioris proprius* and the *levator anguli oris*, while the *zygomaticus major* draws the angle of the mouth outward. The lower lip is depressed by the *depressor labii inferioris* and *depressor anguli oris*, while the *orbicularis oris* acts as a sphincter to the mouth.

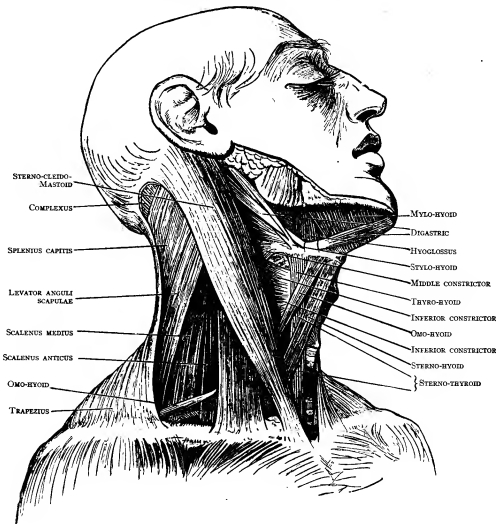


From A. M. Paterson, Cunningham's *Text Book of Anatomy*.

FIG. 3.—Pterygoid Region.

The *buccinator muscle* in the substance of the cheeks rises from the upper and lower jaws and runs forward to blend with the *orbicularis oris*. All the foregoing are known as muscles of expression and all are supplied by the seventh or facial nerve. The *temporal muscle* at the side of the cranium (fig. 3) and the *masseter* (fig. 2), which rises from the zygoma, close the mouth, since both are inserted into the ramus of the mandible; while, rising from the pterygoid plates, are the *external* and *internal pterygoid muscles* (fig. 3), the former of which pulls forward the condyle, and so the whole mandible, while the latter helps to close the mouth by acting on the angle of the lower jaw. This group of muscles forms the masticatory set, all of which are supplied by the third division of the fifth nerve. For the muscles of the orbit, see EYE; for those of the soft palate and pharynx, see PHARYNX; and for those of the tongue, see TONGUE

both triangles to the hyoid bone. Where it passes deep to the sterno-mastoid it has a central tendon which is bound to the first rib by a loop of cervical fascia. Rising from the styloid process are three muscles, the *stylo-glossus*, *stylo-hyoid* and *stylo-pharyngeus*, the names of which indicate their attachments. Covering these muscles of the anterior triangle is a thin sheet, close to the skin, called the platysma, the upper fibres of which run back from the mouth over the cheek and are named the *risorius* (fig. 2); this sheet is one of the few remnants in man of the skin musculature or *panniculus carnosus* of lower Mammals. With regard to the nerve supply of the anterior triangle muscles, all those which go to the tongue are supplied by the hypoglossal or twelfth cranial nerve, while the muscles below the hyoid bone are apparently supplied from this nerve but really from the upper cervical nerves (see NERVE,



From A. M. Paterson, Cunningham's Text Book of Anatomy.

FIG. 4.—The Triangles of the Neck (muscles).

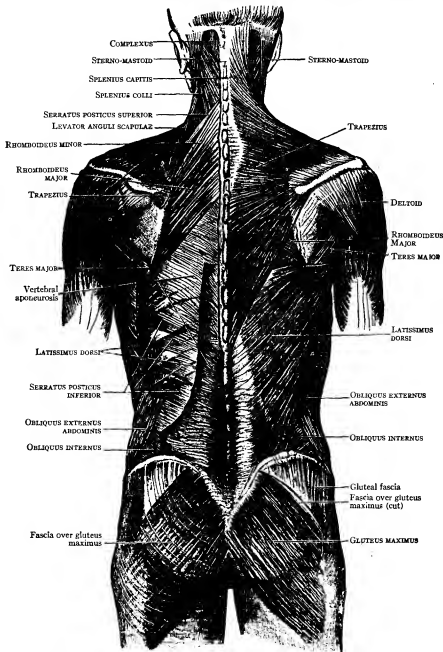
**MUSCLES OF THE NECK** (fig. 4).—Just below the mandible is the *digastric*, which, as its name shows, has two bellies and a central tendon; the anterior belly, supplied by the fifth nerve, is attached to the mandible near the symphysis, the posterior supplied by the seventh of the mastoid process, while the central tendon is bound to the hyoid bone. Stretching across from one side of the lower jaw to the other and forming a floor to the mouth is the *mylo-hyoid muscle*; posteriorly this reaches the hyoid bone, and in the mid-line has a tendinous raphe separating the two halves of the muscle. Rising from the manubrium sterni and inner part of the clavicle is the *sterno-cleido-mastoid*, which is inserted into the mastoid process and the superior curved lines of the occipital bone; when it contracts it makes the face look over the opposite shoulder, and it is supplied by the spinal accessory nerve as well as by branches from the cervical plexus. It is an important surgical landmark, and forms a diagonal across the quadrilateral outline of the side of the neck, dividing it into an anterior triangle with its apex downward and a posterior with its apex upward. In the anterior triangle the relative positions of the hyoid bone, thyroid cartilage and sternum should be realized, and then the *hyo-glossus*, *tyro-hyoid*, *sterno-hyoid* and *sterno-tyroid* muscles are explained by their names. The *omo-hyoid* muscle rises from the upper border of the scapula and runs across

CRANIAL; and NERVE, SPINAL). The posterior triangle is formed by the *sterno-mastoid* in front, the *trapezius* behind, and the clavicle below; in its floor from above downward part of the following muscles are seen: *complexus*, *splenius*, *levator anguli scapulae*, *scalenus medius* and *scalenus anticus*. Sometimes a small piece of the *scalenus posticus* is caught sight of behind the *scalenus medius*. The *splenius* rotates the head to its own side, the *levator anguli scapulae* raises the upper angle of the scapula, while the three *scalenus* run from the transverse processes of the cervical vertebrae and fix or raise the upper ribs. The *trapezius* (fig. 5) arises from the spines of the thoracic vertebrae and the ligamentum nuchae, and is inserted into the outer third of the clavicle and the spine of the scapula; it is used in shrugging the shoulders and in drawing the upper part of the scapula toward the mid-dorsal line. Its nerve supply is the spinal accessory and third and fourth cervical nerves. When the superficial muscles and complexus are removed from the back of the neck, the *sub-occipital triangle* is seen beneath the occipital bone. Externally it is bounded by the *superior oblique*, running from the transverse process of the atlas to the lateral part of the occipital bone, internally by the *rectus capitis posterior major*, passing from the spine of the axis to the lateral part of the occipital bone, and inferiorly by the *inferior oblique* joining the spine of the axis to the transverse

process of the atlas. These muscles move the head on the atlas and the atlas on the axis. They are supplied by the posterior branch of the first cervical nerve.

**MUSCLES OF THE TRUNK.**—The *trapezius* has already been described as a superficial muscle of the upper part of the back; in the loin region the *latissimus dorsi* (fig. 5) is the superficial muscle, its origin being from the lower thoracic spines, lower ribs and lumbar

forming the *semispinalis* and *multifidus spinæ* muscles. The *latissimus dorsi* and *rhomboids* are supplied by branches of the brachial plexus of nerves, while the deeper muscles get their nerves from the posterior primary divisions of the spinal nerves (see *NERVE, SPINAL*). On the anterior part of the thoracic region the *pectoralis major* runs from the clavicle, sternum and ribs, to the humerus (fig. 6); deep to this is the *pectoralis minor*, passing from the upper ribs to



From A. M. Paterson, Cunningham's *Text Book of Anatomy*.

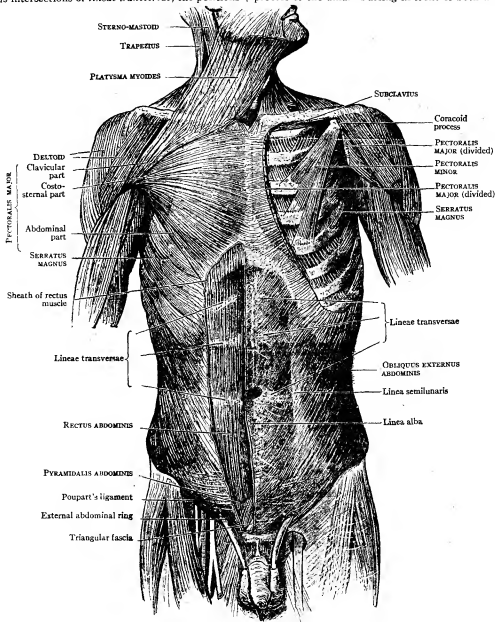
FIG. 5.—Superficial Muscles of the Back.

fascia, and it is inserted into the upper part of the arm bone or humerus. When the *trapezius* is cut, the *rhomboid* muscles (major and minor) passing from the upper thoracic spines to the vertebral border of the scapula are seen, and deep to these is the *serratus posticus superior* passing from nearly the same spines to the upper ribs. On reflecting the *latissimus dorsi* the *serratus posticus inferior* is seen running from the lower thoracic spines to the lower ribs. When these muscles are removed the great mass of the *erector spinæ* is exposed, familiar to every one as the upper cut of the sirloin or ribs of beef; it runs all the way up the dorsal side of the vertebral column from the pelvis to the occiput, the complex already mentioned being its extension to the head. It is longitudinally segmented into many different bundles to which special names are given, and it is attached to the various vertebrae and ribs as it goes up, thus straightening the spinal column. Deep to the *erector spinæ* are found shorter bundles passing from one vertebra to another and

the coracoid process. The *serratus magnus* is a large muscle rising by serrations from the upper eight ribs, and running back to the vertebral border of the scapula, which it draws forward as in the fencer's lunge. Between the ribs are the *external* and *internal intercostal* muscles; the former beginning at the tubercle and ending at the junctions of the ribs with their cartilages, while the latter only begin at the angle of the ribs but are prolonged on to the sternum, so that an intercostal as well as an intercostal part of each muscle is recognized. The fibres of the external intercostals run downward and forward, those of the internal downward and backward (see *RESPIRATION*). The abdominal walls are formed of three sheets of muscle, of which the most superficial or *external oblique* (fig. 6) is attached to the outer surfaces of the lower ribs; its fibres run downward and forward to the pelvis and mid-line of the abdomen, the middle one or *internal oblique* is on the same plane as the ribs, and its fibres run downward and backward, while the *transversarii*

is attached to the deep surfaces of the ribs, and its fibres run horizontally forward. Below, all these muscles are attached to the crest of the ilium and to Poupart's ligament, which is really the lower free edge of the external oblique, while, behind, the two deeper ones, at all events, blend with the fascia lumborum. As they approach the mid-ventral line they become aponeurotic and form the *sheath of the rectus*. The *rectus abdominis* (fig. 6) is a flat muscular band which runs up on each side of the linea alba or mid-ventral line of the abdomen from the pubis to the ribs and sternum. This muscle has certain tendinous intersections or *lineae transversae*, the positions

rotating muscles pass from the scapula to the upper end of the humerus; these are the *subscapularis* passing in front of the shoulder joint, the *supraspinatus* above the joint, and the *infraspinatus* and *teres minor* behind. The *teres major* (fig. 5) comes from near the lower angle of the scapula, and is inserted with the *latissimus dorsi* into the front of the surgical neck of the humerus. The *coracobrachialis* (fig. 7) passes from the coracoid process to the middle of the humerus in front of the shoulder joint, while the *brachialis anticus* passes in front of the elbow from the humerus to the coronoid process of the ulna. Passing in front of both shoulder and elbow is



From A. M. Paterson, Cunningham's *Text Book of Anatomy*.

FIG. 6.—Anterior Muscles of the Trunk.

of which are noticed in the article *ANATOMY (Superficial and Artistic)*, and the morphology of which is referred to later. In front of the lowest part of the rectus is sometimes a small triangular muscle called the *pyramidalis*. The *quadratus lumborum* is a muscle at the back of the abdominal wall which runs between the last rib and the crest of the ilium. In front of the bodies of the vertebrae is a prevertebral or hypaxial musculature, of which the *rectus capitis anticus major* and *minor* muscles and *longus colli* in the neck and the *psosas* in the loins form the chief parts, the latter being familiar as the undercut of the sirloin of beef, while the pelvis is closed below by a muscular floor formed by the levator ani and coccygeus muscles. The diaphragm is explained in a separate article.

**MUSCLES OF THE UPPER EXTREMITY.**—The *deltoid* (see figs. 7 and 8) is the muscle which forms the shoulder cap and is used in abducting the arm to a right angle with the trunk; it runs from the clavicle, acromial process and spine of the scapula, to the middle of the humerus, and is supplied by the circumflex nerve. Several short

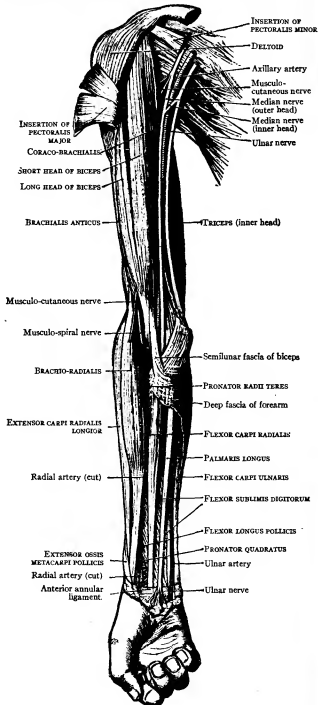
of which are noticed in the article *ANATOMY (Superficial and Artistic)*, and the morphology of which is referred to later. In front of the lowest part of the rectus is sometimes a small triangular muscle called the *pyramidalis*. The *quadratus lumborum* is a muscle at the back of the abdominal wall which runs between the last rib and the crest of the ilium. In front of the bodies of the vertebrae is a prevertebral or hypaxial musculature, of which the *rectus capitis anticus major* and *minor* muscles and *longus colli* in the neck and the *psosas* in the loins form the chief parts, the latter being familiar as the undercut of the sirloin of beef, while the pelvis is closed below by a muscular floor formed by the levator ani and coccygeus muscles. The diaphragm is explained in a separate article.

**MUSCLES OF THE UPPER EXTREMITY.**—The *deltoid* (see figs. 7 and 8) is the muscle which forms the shoulder cap and is used in abducting the arm to a right angle with the trunk; it runs from the clavicle, acromial process and spine of the scapula, to the middle of the humerus, and is supplied by the circumflex nerve. Several short

the *biceps* (fig. 7), the long head of which rises from the top of the glenoid cavity inside the joint, while the short head comes from the coracoid process. The insertion is into the tubercle of the radius. These three muscles are all supplied by the same (musculo-cutaneous) nerve. At the back of the arm is the *triceps* (fig. 8) which passes behind both shoulder and elbow joints and is the great extensor muscle of them; its long head rises from just below the glenoid cavity of the scapula, while the inner and outer heads come from the back of the humerus. It is inserted into the olecranon process of the ulna and is supplied by the musculo-spinal nerve. The muscles of the front of the forearm form superficial and deep sets (see fig. 7). Most of the superficial muscles come from the internal condyle of the humerus. From without inward they are the *pronator radii teres* going to the radius, the *flexor carpi radialis* to the base of the index metacarpal bone, the *palmaris longus* to the palmar fascia, the *flexor sublimis digitorum* to the middle phalanges of the fingers, and the *flexor carpi ulnaris* to the pisiform bone. The important

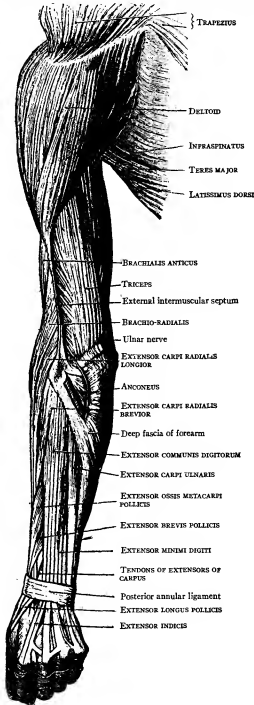
points of practical interest about these muscles are noticed in the article *ANATOMY (Superficial and Artistic)*. In addition to these the brachio-radialis is a flexor of the forearm, though it arises from the outer supracondylar ridge of the humerus. It is supplied by the musculo-spiral nerve, the flexor carpi ulnaris by the ulnar, the rest by the median. The deep muscles of the front of the forearm consist of the *flexor longus pollicis* running from the radius to the terminal phalanx of the thumb, the *flexor profundus digitorum* from the ulna to the terminal phalanges of the fingers, and the *pronator quadratus*

phalanges of the fingers, the *extensor minimi digiti*, the *extensor carpi ulnaris* passing to the metatarsal bone of the minimus, and the *extensor carpi supinatoris* wrapping round the neck of the radius to which it is inserted. The *aconeus* which runs from the external condyle to the olecranon process is really a part of the triceps. The deep muscles rise from the posterior surfaces of the radius and ulna, and are the *extensor ossis metacarpi pollicis*, the name of which gives its insertion, the *extensor brevis pollicis* to the proximal phalanx, and the *extensor longus pollicis* to the distal phalanx of the thumb, while



From A. M. Paterson, Cunningham's *Text Book of Anatomy*.  
FIG. 7.—Superficial Muscles on the Front of the Arm and Forearm.

passing across from the lower third of the ulna to the same amount of the radius. These three muscles are supplied by the anterior interosseous branch of the median nerve, but the flexor profundus digitorum has an extra twig from the ulnar. The extensor muscles at the back of the forearm are also divided into superficial and deep sets (see fig. 8). The former rise from the region of the external condyle of the humerus, and consist of the *extensor carpi radialis longior* and *brevis* inserted into the index and medius metacarpal bones, the *extensor communis digitorum* to the middle and distal



From A. M. Paterson, Cunningham's *Text Book of Anatomy*.  
FIG. 8.—The Muscles on the Back of the Arm, Forearm and Hand.

the *extensor indicis* joins the extensor communis slip to the index finger; all these posterior muscles are supplied by the posterior interosseous nerve. In front and behind the wrist the tendons are bound down by the anterior and posterior annular ligaments, while on the flexor surface of each finger is a strong fibrous sheath or *theca* for the flexor tendons. The ball of the thumb is occupied by short muscles called the *thenar* group, while *hypothener* muscles are found in the ball of the little finger. The four *lumbrical* muscles (fig. 9, d) run from the flexor profundus digitorum tendons to those of the



extensor communis between the heads of the metacarpal bones, while rising from the shafts of these bones, are the three *palmar* and four *dorsal interossei* muscles (fig. 9, e) which also are inserted into the extensor tendons. The two outer lumbricals and the *thenar* muscles are supplied by the median nerve; all the other hand muscles by the ulnar.

**MUSCLES OF THE LOWER EXTREMITY.**—On the front of the thigh the *quadriceps extensor* muscles are the most important; there are four of these, the *rectus femoris* (fig. 1) with its straight and reflected heads rising from just above the acetabulum, the *crureus*, deep to this, from the front of the femur, and the *vastus externus* and *internus* wrapping round the femur on each side from the *linea aspera*. All these are inserted into the patella, or rather the patella is a sesamoid bone developed where their common tendon passes round the lower

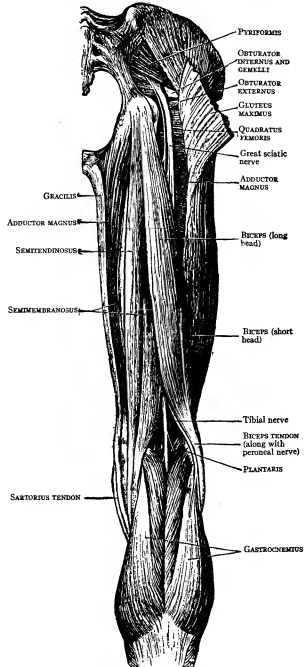


FIG. 9.—Tendons attached to a Finger.  
 a, The extensor tendon. e, An interosseous muscle.  
 b, Deep flexor. f, Tendinous expansion from the lumbrical and interosseous muscles joining the extensor tendon.  
 c, Superficial flexor.  
 d, A lumbrical muscle.

end of the femur when the knee is bent. The distal part of this tendon, which passes from the patella to the tubercle of the tibia, is the *ligamentum patellae*. The *sartorius* is a long ribbon-like muscle running from the anterior superior spine of the ilium to the inner surface of the tibia, obliquely across the front of the thigh. It forms the outer boundary of *Scarpa's triangle*, the inner limit of which is the adductor longus and the base Poupart's ligament. The floor is formed by the *iliacus* from the iliac fossa of the pelvis, which joins the *psaos*, to be inserted with it into the lesser trochanter, and by the *pectineus* running from the upper ramus of the pubis to just below the insertion of the last muscles. The adductor muscles, *longus*, *brevis* and *magnus*, all rise from the subpubic arch, and are inserted into the *linea aspera* of the femur, so that they draw the femur toward the middle line. The *gracilis* (fig. 10) is part of the adductor mass, though its insertion is into the upper part of the tibia. The extensor muscles of the front of the thigh are supplied by the anterior crural nerve, but the adductor group on the inner side from the obturator. The *pectineus* is often supplied from both sources. On the back of the thigh the *gluteus maximus* (figs. 5 and 10) plays an important part in determining man's outline (see ANATOMY: *Superficial and Artistic*). It rises from the sacral region, and is inserted into the upper part of the femur and the deep fascia of the thigh, which is very thick and is known as the *fascia lata*; the muscle is a great extensor of the hip and raises the body from the stooping position. The *gluteus medius* rises from the ilium, above the hip joint, and passes to the great trochanter; it abducts the hip and enables the body to be balanced on one leg, as in taking a step forward. The *gluteus minimus* is covered by the last muscle, and passes from the ilium to the front of the great trochanter, thus rotating the hip joint inward. Some of its anterior fibres are sometimes separate from the rest, and are then called the *scansorius* (see JOINTS). When the *gluteus maximus* is removed, a number of short externally rotating muscles are seen, rising from the pelvis and inserted into the great trochanter (fig. 10); these are, from above downward, the *pyriformis*, *gemellus superior*, *obturator internus*, *gemellus inferior* and *quadratus femoris*. They are all supplied by special branches of the sacral plexus. On cutting the quadratus femoris a good deal of the *obturator externus* can be seen, coming from the outer surface of the obturator membrane and passing to the digital fossa of the great trochanter. Unlike the rest of this group, it is supplied by the obturator nerve. Coming from the anterior part of the crest of the ilium is the *tensor fasciae femoris*, which is inserted into the fascia lata, as is part of the *gluteus maximus*, and the thickened band of fascia which runs down the outer side of the thigh from these to the head of the tibia is known as the *ilio tibial band*. The tensor fasciae femoris, *gluteus medius* and *minimus*, are supplied by the superior gluteal nerve, the *gluteus maximus* by the inferior gluteal. At the back of the thigh are the *hamstrings* rising from the tuberosity of the ischium (fig. 10); these are the *semimembranosus* and *semitendinosus*, passing to the inner part of the upper end of the tibia and forming the internal hamstrings, and the *biceps femoris* or external hamstring, which has an extra head from the shaft of the femur and is inserted into the head of the fibula. These muscles are supplied by the great sciatic nerve and extend the hip joint while they flex the knee. In the leg, as distinguished from the thigh, are three groups of muscles, anterior, external and posterior. The anterior group (fig. 11) all come from the front of the tibia and fibula, and consist of the *extensor longus digitorum*, extending the middle and distal phalanges of the four outer toes, the *extensor proprius hallucis*, extending the

big toe, and the *peroneus tertius*, a purely human muscle inserted into the base of the fifth metatarsal bone. All these are supplied by the anterior tibial nerve.

The external group comprises the *peroneus longus* and *brevis*, rising from the outer surface of the fibula and inserted into the tarsus (fig. 11), the longus tendon passing across the sole to the base of the first metatarsal bone, the *brevis* to the base of the fifth metatarsal. These are supplied by the musculo-cutaneous nerve.

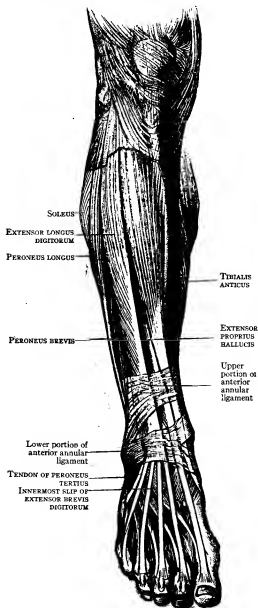


FROM A. M. PATTERSON, CUNNINGHAM'S TEXT BOOK OF ANATOMY.

FIG. 10.—The Muscles on the Back of the Thigh.

The posterior group is divided into a superficial and a deep set. The superficial is composed of the *gastrocnemius*, the two heads of which rise from the two condyles of the femur, the *soleus*, which rises from the upper parts of the back of the tibia and fibula, the *plantaris*, which comes from just above the external condyle of the femur, and the *popliteus* which, although on a deeper plane, really belongs to this group and rises by a tendon from the outer condyle while its fleshy part is inserted into the upper part of the back of the tibia. The *gastrocnemius* and *soleus* unite to form the *tendo Achillis*, which is attached to the posterior part of the calcaneum, while the *plantaris* runs separately as a very thin tendon to the same place. These muscles are supplied by the internal popliteal nerve. The deep set is formed by three muscles which rise from the posterior surfaces of the tibia and fibula, the *flexor longus digitorum*, the *tibialis posticus*,

and the *flexor longus hallucis* from within outward. Their tendons all pass into the sole, that of the *flexor longus digitorum* being inserted into the terminal phalanges of the four outer toes, the *flexor longus hallucis* into the terminal phalanx of the big toe, while the *tibialis posticus* sends expansions to most of the tarsal bones. The nerve supply of this group is the posterior tibial. On the dorsum of the foot is the *extensor brevis digitorum* (fig. 11), which helps to extend



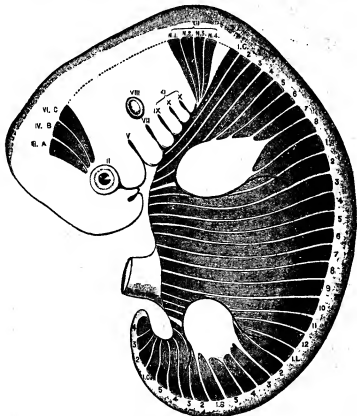
From A. M. Paterson, Cunningham's *Text Book of Anatomy*.

FIG. 11.—Muscles of the Front of the Right Leg and Dorsum of the Foot.

the four inner toes, while in the sole are four layers of short muscles, the most superficial of which consists of the *abductor hallucis*, the *flexor brevis digitorum*, and the *abductor minimi digiti*, the names of which indicate their attachments. The second layer is formed by muscles which are attached to the *flexor longus digitorum* tendon; they are the *accessorius*, running forward to the tendon from the lower surface of the calcaneum, and the four *lumbricales*, which rise from the tendon after it has split for the four toes and pass between the toes to be inserted into the tendons of the *extensor longus digitorum* on the dorsum. The third layer comprises the *flexor brevis hallucis*, *adductor obliquus* and *adductor transversus hallucis* and the *flexor brevis minimi digiti*. The fourth layer contains the three *plantar* and four *dorsal interosseous muscles*, rising from the metatarsal bones and inserted into the proximal phalanges and extensor tendons in such a way that the plantar muscles draw the toes toward the line of the second toe while the dorsal draw them away from that line. Of these sole muscles the *flexor brevis digitorum*, *flexor brevis hallucis*, *abductor hallucis* and the innermost *lumbrical* are supplied by the internal plantar nerve, while all the rest are supplied by the external plantar.

### Embryology.

The development of the muscular system is partly known from the results of direct observation, and partly inferred from the study of the part of the nervous system whence the innervation is derived. The unstripped muscle is formed from the mesenchyme cells of the somatic and splanchnic layers of the mesoderm (see EMBRYOLOGY), but never, as far as we know, from the mesodermic somites. The heart muscle is also developed from mesenchymal cells, though the changes producing its feebly striped fibres are more complicated. The skeletal or real striped muscles are derived either from the mesodermic somites or from the branchial arches. As the mesodermic somites are placed on each side of the neural canal in the early embryo, it is obvious that the greater part of the trunk musculature spreads gradually round the body from the dorsal to the ventral side and consists of a series of plates called *myotomes* (fig. 12). The muscle fibres in these plates run in the long axis of the embryo, and are at first separated from those of the two neighbouring plates by thin fibrous intervals called *myocommata*. In some cases these



From A. M. Paterson, Cunningham's *Text Book of Anatomy*.

FIG. 12.—Scheme to Illustrate the Disposition of the Myotomes in the Embryo in Relation to the Head, Trunk and Limbs.

A, B, C, First three cephalic myotomes.

N, 1, 2, 3, 4, Last persisting cephalic myotomes.

C, T, L, S, Co., The myotomes of the cervical, thoracic, lumbar, sacral and caudal regions.

I, II, III, IV, V, VI, VII, VIII, IX, X, XI, XII, Refer to the cranial nerves and the structures with which they may be embryologically associated.

*myocommata* persist and even become ossified, as in the ribs, but more usually they disappear early, and the myotomes then unite with one another to form a great muscular sheet. In the whole length of the trunk a longitudinal cleavage at right angles to the surface occurs, splitting the musculature into a dorsal and ventral part, supplied respectively by the dorsal and ventral primary divisions of the spinal nerves. From the dorsal part the various muscles of the erector spinae series are derived by further longitudinal cleavages either tangential or at right angles to the surface, while the ventral part is again longitudinally split into mesial and lateral portions. A transverse section of the trunk at this stage, therefore, would show the cut ends of three longitudinal strips of muscle: (1) a mesial ventral, from which the *rectus*, *pyramidalis*, *sterno-hyoid*, *omohyoid* and *sterno-thyroid* muscles are derived; (2) a lateral ventral, forming the flat muscles of the abdomen, *intercostals* and part of the *sternomastoid* and *trapezius*; and (3) the dorsal portion already noticed. The mesial ventral part is remarkable for the persistence of remnants of *myocommata* in it, forming the *lineae transversae* of the *rectus* and the central tendon of the *omohyoid*. The lateral part in the abdominal region splits tangentially into three layers

the external and internal oblique and the transversalis, the fibres of which become differently directed. In the thoracic region the intercostals probably indicate a further tangential splitting of the middle or internal oblique layer, because the external oblique is continued headward superficially to the ribs and the transversalis deeply to them. The more cephalic part of the external oblique layer probably disappears by a process of pressure or crowding out owing to the encroachment of the serratus magnus, a muscle which its nerve supply indicates is derived from the lower cervical myotomes. The deeper parts of the lateral mass of muscles spread to the ventral surface of the bodies of the vertebrae, and form the *hypaxial muscles*—such as the *psaos*, *longus colli* and *recti capitis antici*. The nerve supply indicates that the lowest myotomes taking part in the formation of the abdominal walls are those supplied by the first and second lumbar nerves, and are represented by the cremaster muscle in the scrotum. In the perineum, however, the third and fourth sacral myotomes are represented, and these muscles are differentiated largely from the primitive sphincter which surrounds the cloacal orifice, though partly from vestigial tail muscles (see P. Thompson, *Journ. Anat. and Phys.*, vol. xxv; and R. H. Faramore, *Lancet*, May 21, 1910). In the head no distinct myotomes have been demonstrated in the mammalian embryo, but as they are present in more lower vertebrates it is probable that their development has been slurred over, a process often found in the embryology of the higher forms. Probably nine cephalic myotomes originally existed, of which the first gives rise to the eye muscles supplied by the third nerve, the second to the superior oblique muscle supplied by the fourth nerve, and the third to the external rectus supplied by the sixth nerve. The fourth, fifth and sixth myotomes are suppressed, but the seventh, eighth and ninth possibly form the muscles of the tongue supplied by the twelfth cranial nerve.

Turning now to the branchial arches, the first brachiomere is innervated by the fifth cranial nerve, and to it belong the masseter, temporal, pterygoids, anterior belly of the digastric, mylo-hyoid, tensor tympani and tensor veli palatini, while the second brachiomere, supplied by the seventh or facial nerve, all the facial muscles of expression and the stylo-hyoid and posterior belly of the digastric are derived, as well as the platysma, which is one of the few remnants of the panniculus carnosus or skin musculature of the lower mammals. From the third brachiomere, the nerve of which is the ninth or glossopharyngeal, the stylo-pharyngeus and upper part of the pharyngeal constrictors are formed, while the fourth and fifth gill arches give rise to the muscles of the larynx and the lower part of the constrictors supplied by the vagus or tenth nerve. It is possible that parts of the sterno-mastoid and trapezius are also branchial in their origin, since they are supplied by the spinal accessory or eleventh nerve, but this is unsettled. The limb musculature is usually regarded as sleeve-like, the outpushing of the external stratum of the lateral ventral musculature of the trunk, and it is believed that parts of several myotomes are in this way pushed out in the growth of the limb bud. This process actually occurs in the lower vertebrates, and the nerve supplies provide strong presumptive evidence that this is the real phylogenetic history of the higher forms, though direct observation shows that the limb muscles of mammals are formed from the central mesoderm of the limb and at first are quite distinct from the myotomes of the trunk. A possible explanation of the difficulty is that this is another example of the slurring over of stages in phylogeny, but this is one of many obscure morphological points. The muscle of each limb are divided into a dorsal and ventral series, supplied by dorsal and ventral secondary divisions of the nerves in the limb plexuses, and these correspond to the original position of the limbs as they grow out from the embryo, so that in the upper extremity the back of the arm, forearm and dorsum of the hand are dorsal, while in the lower the dorsal surface is the front of the thigh and leg and the dorsum of the foot.

For further details see *Development of the Human Body*, by J. P. McCurrich (London, 1906), and the writings of L. Boltk, *Morphol. Jahrb.* vols. xxi-xxv.

*Comparative Anatomy.*

In the arachnia (e.g. amphioxys) the simple arrangement of myotomes and myocommata seen in the early human embryo is permanent. The myotomes or muscle plates are < shaped, with their apices pointing towards the head end, each being supplied by its own spinal nerve. In the fishes this arrangement is largely persistent, but each of the limbs of the < is bent on itself, so that the myotomes tend, but each of the limbs of the >, the central angle of which corresponds to the lateral line of the fish. In the abdominal region, however, the myotomes fuse and rudiments of the recti and obliqui abdominis muscles of higher types are seen. In other regions too, such as the fins of fish and the tongue of the Cyclostomata (lamprey), specialized muscular bundles are separated off and are coincident with the requirement of movements of these parts in different directions. In the Amphibia the limb musculature becomes much more complex as the joints are formed, and many of the muscles can be homologized with those of mammals, though this is by no means always the case, while, in the abdominal region, a superficial delamination occurs, so that in many forms a *superficial* and *deep rectus abdominis* occurs, as well as a *subsuperficial* *abdominis* delaminated from the external oblique. It is probable that this delamination is the precursor of

the panniculus carnosus or skin musculature of mammals. The branchial musculature also becomes much more complex, and the mylo-hyoid muscle, derived from the first branchial arch and lying beneath the floor of the mouth, is very noticeable and of great importance in breathing.

In the reptiles further differentiation of the muscles is seen, and with the acquisition of costal respiration the external and internal intercostals are formed by a delamination of the internal oblique stratum. In the dorsal region several of the longitudinal muscles which together make up the erector spinae are distinct, and a very definite sphincter cloacae is formed round and cloacal aperture. In mammals certain muscles vary in their attachments or presence and absence in different orders, sub-orders and families, so that, were it not for the large amount of technical knowledge required in recognizing them, they might be useful from a classificatory point of view. There is, however, a greater gap between the musculature of Man and that of the other Primates than there is between many different orders, and this is usually traceable either directly or indirectly to the assumption of the erect position.

The chief causes which produce changes of musculature are: (1) splitting, (2) fusion, (3) suppression either partial or complete, (4) shifting of origin, (5) shifting of insertion, (6) new formation, which together make up the erector spinae are distinct, and a very definite sphincter cloacae is formed round and cloacal aperture. In mammals certain muscles vary in their attachments or presence and absence in different orders, sub-orders and families, so that, were it not for the large amount of technical knowledge required in recognizing them, they might be useful from a classificatory point of view. There is, however, a greater gap between the musculature of Man and that of the other Primates than there is between many different orders, and this is usually traceable either directly or indirectly to the assumption of the erect position. The chief causes which produce changes of musculature are: (1) splitting, (2) fusion, (3) suppression either partial or complete, (4) shifting of origin, (5) shifting of insertion, (6) new formation, which together make up the erector spinae are distinct, and a very definite sphincter cloacae is formed round and cloacal aperture. In mammals certain muscles vary in their attachments or presence and absence in different orders, sub-orders and families, so that, were it not for the large amount of technical knowledge required in recognizing them, they might be useful from a classificatory point of view. There is, however, a greater gap between the musculature of Man and that of the other Primates than there is between many different orders, and this is usually traceable either directly or indirectly to the assumption of the erect position.

For further details see Bronn's *Classen und Ordnungen des Thierreichs*: "The Muscles of Mammals," by F. G. Parsons, *Jour. Anat. and Phys.* xxxii. 428; also accounts of the musculature of mammals, by Windle and Parsons, in *Proc. Zool. Soc.* (1894, seq.); Humphry, *Observations in Myology* (1874). (F. G. P.)

**MUSES, THE** (Gr. *Μούσᾶι*, the thinkers), in Greek mythology, originally nymphs of springs, then goddesses of song, and, later, of the different kinds of poetry and of the arts and sciences generally. In Homer, who says nothing definite as to their names or number, they are simply goddesses of song, who dwell among the gods on Olympus, where they sing at their banquets under the leadership of Apollo Musagetes. According to Hesiod (*Theog.* 77), who first gives the usually accepted names and number, they were the daughters of Zeus and Mnemosyne, the personification of memory; others made them children of

Uranus and Gaea. Three older Muses (Mneme, Melete, Aoide) were sometimes distinguished, whose worship was said to have been introduced by the Aloiadae on Mt Helicon (Pausanias ix. 29). It is probable that three was the original number of the Muses, which was increased to nine owing to their arrangement in three groups of three in the sacred choruses. Round the altar of Zeus they sing of the origin of the world, of gods and men, of the glorious deeds of Zeus; they also honour the great heroes; and celebrate the marriages of Cadmus and Peleus, and the death of Achilles. As goddesses of song they protect those who recognize their superiority, but punish the arrogant—such as Thamyris, the Thracian bard, who for having boasted himself their equal was deprived of sight and the power of song. From their connexion with Apollo and their original nature as inspiring nymphs of springs they also possess the gift of prophecy. They are closely related to Dionysus, to whose festivals dramatic poetry owed its origin and development. The worship of the Muses had two chief seats—on the northern slope of Mt Olympus in Pieria, and on the slope of Mt Helicon near Asra and Thespieae in Boeotia. Their favourite haunts were the springs of Castalia, Aganippe and Hippocrene. From Boeotia their cult gradually spread over Greece. As the goddesses who presided over the nine principal departments of letters, their names and attributes were: Calliope, epic poetry (wax tablet and pencil); Euterpe, lyric poetry (the double flute); Erato, erotic poetry (a small lyre); Melpomene, tragedy (tragic mask and ivy wreath); Thalia, comedy (comic mask and ivy wreath); Polyhymnia (or Polymnia), sacred hymns (veiled, and in an attitude of thought); Terpsichore, choral song and the dance (the lyre); Clio, history (a scroll); Urania, astronomy (a celestial globe). To these Arethusa was added as the muse of pastoral poetry. The Roman poets identified the Greek Muses with the Italian Camenae (or Casmenae), prophetic nymphs of springs and goddesses of birth, who possessed a grove near the Porta Capena at Rome. One of the most famous of these was Egeria, the counsellor of King Numa.

See H. Deiters, *Ueber die Verehrung der Muses bei den Griechen* (1868); P. Decharme, *Les Muses* (1869); J. H. Krause, *Die Muses* (1871); F. Rödiger, *Die Muses* (1875); O. Navarre in Daremberg and Saglio's *Dictionnaire des antiquités*, and O. Bie in Roscher's *Lexikon der Mythologie*, the latter chiefly for representations of the Muses in art.

**MUSET, COLIN** (fl. 1200), French *trouvère*, was poet and musician, and made his living by wandering from castle to castle singing his own songs. These are not confined to the praise of the conventional love that formed the usual topic of the *trouvères*, but contain many details of a singer's life. Colin shows naïve gratitude for presents in kind from his patrons, and recommends a poet repulsed by a cruel mistress to find consolation in the *bons morceaux qu'on mange devant un grand feu*. One of his patrons was Agnès de Bar, duchess of Lorraine (d. 1226).

See *Hist. litt. de la France*, xxiii. 547–553; also a thesis, *De Nicolas Museto* (1893), by J. Bédier.

**MUSEUMS OF ART.**<sup>1</sup> The later 19th century was remarkable for the growth and development of museums, both in Great Britain and abroad. This growth, as Professor Stanley Jevons predicted, synchronizes with the advancement of education. Public museums are now universally required; old institutions have been greatly improved, and many new ones have been founded. The British parliament has passed statutes conferring upon local authorities the power to levy rates for library and museum purposes, while on the continent of Europe the collection and exhibition of objects of antiquity and art has become a recognized duty of the state and municipality alike.

A sketch of the history of museums in general is given below, under **MUSEUMS OF SCIENCE**. The modern museum of art differs essentially from its earlier prototypes. The aimless collection of curiosities and bric-à-brac, brought together without method

or system, was the feature of certain famous collections in bygone days, of which the Tradescant Museum, formed in the 17th century, was a good example. This museum was a miscellany without didactic value; it contributed nothing to the advancement of art; its arrangement was unscientific, and the public gained little or no advantage from its existence. The modern museum, on the other hand, should be organized for the public good, and should be a fruitful source of amusement and instruction to the whole community. Even when Dr Waagen described the collections of England, about 1840, private individuals figured chiefly among the owners of art treasures. Nowadays in making a record of this nature the collections belonging to the public would attract most attention. This fact is becoming more obvious every year. Not only are acquisitions of great value constantly made, but the principles of museum administration and development are being more closely defined. What Sir William Flower, an eminent authority, called the "new museum idea" (*Essays on Museums*, p. 37) is pervading the treatment of all the chief museums of the world. Briefly stated, the new principle of museum development—first enunciated in 1870, but now beginning to receive general support—is that the first aim of public collections shall be education, and their second recreation. To be of teaching value, museum arrangement and classification must be carefully studied. Acquisitions must be added to their proper sections; random purchase of "curios" must be avoided. Attention must be given to the proper display and cataloguing of the exhibits, to their housing and preservation, to the lighting, comfort and ventilation of the galleries. Furthermore, facilities must be allowed to those who wish to make special study of the objects on view. "A museum is like a living organism: it requires continual and tender care; it must grow, or it will perish" (Flower, p. 13).

Great progress has been made in the classification of objects, a highly important branch of museum work. There are three possible systems—namely, by date, by material and by nationality. It has been found possible to combine the systems to some extent; for instance, in the ivory department of the Victoria and Albert Museum, South Kensington, London, where the broad classification is by material, the objects being further subdivided according to their age, and in a minor degree according to their nationality. But as yet there is no general preference of one system to another. Moreover, the principles of classification are not easily laid down; e.g. musical instruments: should they be included in art exhibits or in the ethnographical section to which they also pertain? Broadly speaking, objects must be classified according to the quality (apart from their nature) for which they are most remarkable. Thus a musket or bass viol of the 16th century, inlaid with ivory and highly decorated, would be properly included in the art section, whereas a common flute or weapon, noteworthy for nothing but its interest as an instrument of music or destruction, would be suitably classified as ethnographic. In England, at any rate, there is no uniformity of practice in this respect, and though it is to be hoped that the ruling desire to classify according to strict scientific rules may not become too prevalent, it would nevertheless be a distinct advantage if, in one or more of the British museums, some attempt were made to illustrate the growth of domestic arts and crafts according to classification by date. Examples of this classification in Munich, Amsterdam, Basel, Zürich and elsewhere afford excellent lessons of history and art, a series of rooms being fitted up to show in chronological order the home life of our ancestors. In the National Museum of Bavaria (Munich) there is a superb suite of rooms illustrating the progress of art from Merovingian times down to the 19th century. Thus classification, though studied, must not check the elasticity of art museums; it should not be allowed to interfere with the mobility of the exhibits—that is to say, it should always be possible to withdraw specimens for the closer inspection of students, and also to send examples on loan to other museums and schools of art—an invaluable system long in vogue at the Victoria and Albert Museum, and one which should be still more widely adopted. An axiom of museum law

<sup>1</sup> Under the term "museum" (*Gr. μουσείον*, temple of the muses) we accept the ordinary distinction, by which it covers a collection of all sorts of art objects, while an art gallery (*g.v.*) confines itself practically to pictures.

is that the exhibits shall be properly shown. "The value of a museum is to be tested by the treatment of its contents" (Flower, p. 24). But in many museums the chief hindrance to study and enjoyment is overcrowding of exhibits. Although a truism, it is necessary to state that each object should be properly seen, cleaned and safeguarded; but all over the world this rule is forgotten. The rapid acquisition of objects is one cause of overcrowding, but a faulty appreciation of the didactic purpose of the collection is more frequently responsible.

In Great Britain, museum progress is satisfactory. Visitors are numbered by millions, access is now permitted on Sundays and week-days alike, and entrance fees are being consistently reduced; in this the contrast between Great

**Growth and Progress.**

Britain and some foreign countries is singular. A generation or so ago the national collections of Italy used to be always open to the public. Pay-days, however, were gradually established, with the result that the chief collections are now only visible without payment on Sundays. In Dresden payment is obligatory five days a week. The British Museum never charges for admission. On the other hand, the increase in continental collections is more rapid than in Great Britain, where acquisitions are only made by gift, purchase or bequest. In other European countries enormous collections have been obtained by revolutions and conquest, by dynastic changes, and by secularizing religious foundations. Some of the chief treasures of provincial museums in France were spoils of the Napoleonic armies, though the great bulk of this loot was returned in 1815 to the original owners. In Italy the conversion of a monastery into a museum is a simple process, the Dominican house of San Marco in Florence offering a typical example. A further stimulus to the foundation of museums on the continent is the comparative ease with which old buildings are obtained and adapted for the collections. Thus the Germanisches Museum of Nuremberg is a secularized church and convent; the enormous collections belonging to the town of Ravenna are housed in an old Camaldulensian monastery. At Louvain and Florence municipal palaces of great beauty are used; at Nîmes a famous Roman temple; at Urbino the grand ducal palace, and so on. There are, however, certain disadvantages in securing both building and collection ready-made, and the special care devoted to museums in Great Britain can be traced to the fact that their cost to the community is considerable. Immense sums have been spent on the buildings alone, nearly a million sterling being devoted to the new buildings for the Victoria and Albert Museum in London. Had it been possible to secure them without such an outlay the collections themselves would have been much increased, though in this increase itself there would have been a danger, prevalent but not yet fully realized in other countries, of crowding the vacant space with specimens of inferior quality. The result is that fine things are badly seen owing to the masses of second-rate examples; moreover, the ample space available induces the authorities to remove works of art from their original places, in order to add them to the museums. Thus the statue of St George by Donatello has been taken from the church of Or San Michele at Florence (on the plea of danger from exposure), and is now placed in a museum where, being dwarfed and under cover, its chief artistic value is lost. The desire to make financial profit from works of art is a direct cause of the modern museum movement in Italy. One result is to displace and thus depreciate many works of art, beautiful in their original places, but quite insignificant when put into a museum. Another result is that, owing to high entrance fees, the humbler class of Italians can rarely see the art treasures of their own country. There are other collections, akin to art museums, which would best be called bibliographical museums. They illustrate the life and work of great artists or authors. Of these the most notable are the museums commemorating Dürer at Nuremberg, Beethoven at Bonn, Thorwaldsen at Copenhagen, Shakespeare at Stratford and Michelangelo at Florence. The sacristies of cathedrals often contain ecclesiastical objects of great value, and are shown to the public as museums. Cologne, Aachen, Milan, Monza and Reims have famous treasures. Many Italian cathedrals have

small museums attached to them, usually known as "Opera del Duomo."

**United Kingdom.**—The influence and reputation of the British Museum are so great that its original purpose, as stated in the preamble of the act by which it was founded (1753, c. 22), may be quoted: "Whereas all arts and sciences **British Museum.** have a connexion with each other, and discoveries in natural philosophy and other branches of speculative knowledge, for the advancement and improvement whereof the said museum or collection was intended, do, or may in many instances give help and success to the most useful experiments and undertakings . . ." The "said museum" above mentioned referred to the collection of Sir Hans Sloane, to be purchased under the act just quoted. Sir Hans Sloane is therein stated, "through the course of many years, with great labour and expense, to have gathered together whatever could be procured, either in our own or foreign countries, that was rare and curious." In order to buy his collections and found the museum a lottery of £300,000 was authorized, divided into 50,000 tickets, the prizes varying from £10 to £10,000. Provision was made for the adequate housing of Sir Robert Cotton's books, already bought in 1700 (12 and 13 Will. III. c. 7). The act secured for the nation the famous Cottonian manuscripts, "of great use and service for the knowledge and preservation of our constitution, both in church and state." Sir Robert's grandson had preserved the collection with great care, and was willing that it should not be "disposed of or embezzled," and that it should be preserved for public use and advantage. This act also sets forth the oath to be sworn by the keeper, and deals with the appointment of trustees. This is still the method of internal government at the British Museum, and additions to the Board of Trustees are made by statute, as in 1824, in acknowledgment of a bequest. The trustees are of three classes: (a) three principal trustees, namely the Primate, the Lord Chancellor and the Speaker; (b) general trustees, entitled *ex officio* to the position in virtue of ministerial office; (c) family, bequest and nominated trustees. A standing committee of the trustees meets regularly at the museum for the transaction of business. The great departments of the museum (apart from the scientific and zoological collections, now placed in the museum in Cromwell Road, South Kensington) are of printed books, MSS., Oriental books, prints and drawings, Egyptian and Assyrian antiquities, British and medieval antiquities, coins and medals. Each of these eight departments is under a keeper, with an expert staff of subordinates, the head executive officer of the whole museum being styled director and chief librarian. The museum has been enriched by bequests of great importance, especially in the library. Recent legacies have included the porcelain bequeathed by Sir Wollaston Franks, and the valuable collection of works of art (chiefly enamels and gold-smithery) known as the Waddeson bequest—a legacy of Baron F. de Rothschild. The most important group of acquisition by purchase in the history of the museum is the series of Greek sculptures known as the Elgin Marbles, bought by act of parliament (56 Geo. III. c. 99).

There are four national museums controlled by the Board of Education, until recently styled the Department of Science and Art. The chief of these is the Victoria and Albert **Museums of the Board of Education.** Museum at South Kensington. This museum has a dependency at Bethnal Green, the Dublin and Edinburgh museums having been now removed from its direct charge. There is also a museum of practical geology in Jernyn Street, containing valuable specimens of pottery and majolica. The Victoria and Albert Museum owed its inception to the Exhibition of 1851, from the surplus funds of which 12 acres of land were bought in South Kensington. First known as the Department of Practical Art, the museum rapidly established itself on a broad basis. Acquisitions of whole collections and unique specimens were accumulated. In 1857 the Sheepshanks gallery of pictures was presented; in 1879 the India Office transferred to the department the collection of Oriental art formerly belonging to the East India Company; in 1882 the Jones bequest of French furniture and decorative art (1740-1810) was received;

in 1884 the Patent Museum was handed over to the department. Books, prints, MSS. and drawings were bequeathed by the Rev. A. Dyce and Mr John Forster. Meanwhile, gifts and purchases had combined to make the collection one of the most important in Europe. The chief features may be summarized as consisting of pictures, including the Raphael cartoons lent by the king; textiles, silks and tapestry; ceramics and enamels; ivory and plastic art, metal, furniture and Oriental collections. The guiding principle of the museum is the illustration of art applied to industry. Beauty and decorative attraction is perhaps the chief characteristic of the exhibits here, whereas the British Museum is largely archaeological. With this object in view, the museum possesses numerous reproductions of famous art treasures: casts, facsimiles and electrotypes, some of them so well contrived as to be almost indistinguishable from the originals. An art library with 75,000 volumes and 25,000 prints and photographs is at the disposal of students, and an art school is also attached to the museum. The museum does considerable work among provincial schools of art and museums, "circulation" being its function in this connexion. Works of art are sent on temporary loan to local museums, where they are exhibited for certain periods and on being withdrawn are replaced by fresh examples. The subordinate museum of the Board of Education at Bethnal Green and that at Edinburgh call for no comment, their contents being of slender value. The Dublin Museum, though now controlled by the Irish Department, may be mentioned here as having been founded and worked by the Board of Education. Apart from the fact that it is one of the most suitably housed and organized museums in the British Isles, it is remarkable for its priceless collection of Celtic antiquities, belonging to the Royal Irish Academy, and transferred to the Kildare Street Museum in 1890. Among its most famous specimens of early Irish art may be mentioned the shrine and bell of St Patrick, the Tara brooch, the cross of Cong and the Ardagh chalice. The series of bronze and stone implements is most perfect, while the jewels, gold ornaments, torques, fibulae, diadems, and so forth are such that, were it possible again to extend the galleries (thus allowing further classification and exhibition space), the collection would surpass the Danish National Museum at Copenhagen, its chief rival in Europe.

The famous collections of Sir Richard Wallace (d. 1890) having been bequeathed to the British nation by his widow, the public has acquired a magnificent gallery of pictures, together with a quantity of works of art, so important as to make it necessary to include Hertford House among national museums. French art predominates, and the examples of bronze, furniture, and porcelain are as fine as those to be seen in the Louvre. Hertford House, however, also contains a most remarkable collection of armour, and the examples of Italian faience, enamels, bijouterie, &c., are of first-rate interest. The universities of Cambridge and Oxford have museums, the latter including the Ashmolean collections, a valuable bequest of majolica from D. Fortnum, and some important classical statuary, now in the Taylorian Gallery. Christ Church has a small museum and picture gallery. Trinity College, Dublin, has a miniature archaeological collection, containing some fine examples of early Irish art. The National Museum of Antiquities of Scotland, controlled by the Board of Manufactures, was formed by the Scottish Society of Antiquaries, and has a comprehensive collection of Scottish objects, lay and religious. The Tower of London contains armour of historic and artistic interest, and the Royal College of Music has an invaluable collection of musical instruments, presented by Mr George Donaldson. Art museums are also to be found in several public schools in the United Kingdom.

The Museums Act of 1845 enabled town councils to found and maintain museums. This act was superseded by another passed in 1850, by Mr William Ewart, which in its turn has been replaced by amending statutes passed in 1855, 1866, 1868 and 1885. The Museums and Gymnasiums Act of 1891 sanctioned the provision and maintenance of

museums for the reception of local antiquities and other objects of interest, and allows a  $\frac{1}{2}$ d. rate, irrespective of other acts. Boroughs have also the right to levy special rates under private municipal acts, Oldham affording a case in point. Civic museums must still be considered to be in their infancy. Although the movement is now firmly established in municipal enterprise, the collections, taken as a whole, are still somewhat nondescript. In many cases collections have been handed over by local societies, particularly in geology, zoology and other scientific departments. There are about twelve museums in which Roman antiquities are noticeable, among them being Leicester, and the Civic Museum of London, at the Guildhall. British and Anglo-Saxon relics are important features at Sheffield and Liverpool; in the former case owing to the Bateman collection acquired in 1876; while the Mayer collection presented to the latter city contains a highly important series of carved ivories. At Salford, Glasgow and Manchester industrial art is the chief feature of the collections. Birmingham, with perhaps the finest provincial collection of industrial art, is supported by the rates to the extent of £4200 a year. Its collections (including here, as in the majority of great towns, an important gallery of paintings) are entirely derived from gifts and bequests. Birmingham has made a reputation for special exhibitions of works of art lent for a time to the corporation. These loan exhibitions, about which occasional lectures are given, and of which cheap illustrated catalogues are issued, have largely contributed to the great popularity and efficiency of the museum. Liverpool, Preston, Derby and Sheffield owe their fine museum buildings to private generosity. Other towns have museums which are chiefly supported by subscriptions, e.g. Chester and Newcastle, where there is a fine collection of work by Bewick the engraver. At Exeter the library, museum, and art gallery, together with schools of science and art, are combined in one building. Other towns may be noted as having art museums: Stockport, Nottingham (Wedgwood collection), Leeds, Bootle, Swansea, Bradford, Northampton (British archaeology), and Windsor. There are museums at Belfast, Larne, Kilkenny and Armagh. The cost of the civic museum, being generally computed with the maintenance of the free library, is not easily obtained. In many cases the librarian is also curator of the museum; elsewhere no curator at all is appointed, his work being done by a caretaker. In some museums there is no classification or cataloguing and the value of existing collections is impaired both by careless treatment and by the too ready acceptance of worthless gifts; often enough the museums are governed by committees of the corporation whose interest and experience are not great.

**Foreign Museums.**—Art museums are far more numerous on the continent of Europe than in England. In Germany progress has been very striking, their educational aspect being closely studied. In Italy public collections, which are ten times more numerous than in England, are chiefly regarded as financial assets. The best examples of classification are to be found abroad, at Vienna, Amsterdam, Zürich, Munich and Gizeh in Egypt. The Musée Carnavalet, the historical collection of the city of Paris, is the most perfect civic museum in the world. The buildings in which the objects can be most easily studied are those of Naples, Berlin and Vienna. The value of the aggregate collections in any single country of the great powers, Russia excepted, probably exceeds the value of British collections. At the same time, it must be remembered that masses of foreign collections represent expropriations by the city and the state, together with the inheritance of royal and semi-royal collectors. In Germany and Italy, for instance, there are at least a dozen towns which at one time were capitals of principalities. In some countries the public holds over works of art the pre-emptive right of purchase. In Italy, under the law known as the *Editto Pacca*, it is illegal to export the more famous works of art. Speaking generally, the cost of maintaining municipal museums abroad is very small, many being without expert or highly-paid officials, while admission fees are often considerable. Nowhere in the United Kingdom are the collections neglected in a manner

**Other National and Quasi-National Museums.**

**Municipal Museums.**

through which certain towns in Italy and Spain have gained an unenviable name.

Berlin and Vienna have collections of untold richness, and the public are freely admitted. Berlin, besides its picture gallery and architectural museum, has a collection of Christian antiquities in the university. The old museum, a royal foundation, is renowned for its classical sculpture and a remarkable collection of medieval statuary, in which Italian art is well represented. The new museum is also noteworthy for Greek marbles, and contains bronzes and engravings, together with one of the most typical collections of Egyptian art. Schliemann's discoveries are housed in the Ethnographic Museum. The Museum of Art and Industry, closely similar in object and arrangement to the Victoria and Albert Museum in London, contains collections of the same character—enamels, furniture, ceramics, &c. Vienna also has one of these museums (Kunstgewerbe), in which the great value of the examples is enhanced by their judicious arrangement. The Historical Museum of this city is interesting, and the Imperial Museum (of which the structure corresponds almost exactly with a plan of an ideal museum designed by Sir William Flower) is one of the most comprehensive extant, containing armour of world-wide fame and the choicest specimens of industrial art. Prague, Innsbruck and Budapest are respectively the homes of the national museums of Bohemia, Tirol and Hungary. The National Museum of Bavaria (Munich) has been completed, and its exhibition rooms, 100 in number, show the most recent methods of classification, Nuremberg, with upwards of eighty rooms, being its only rival in southern Germany. Mainz and Trier have Roman antiquities. Hamburg, Leipzig and Breslau have good "Kunstgewerbe" collections. In Dresden there are four great museums—the Johanneum, the Albertinum, the Zwinger and the Grüne Gewölbe—in which opulent art can best be appreciated; the porcelain of the Dresden galleries is superb, and few branches of art are unrepresented. Gotha is remarkable for its ceramics, Brunswick for enamels (in the ducal cabinet). Museums of minor importance exist at Hanover, Ulm, Würzburg, Danzig and Lübeck.

The central museum of France, the Louvre, was founded as a public institution during the Revolutionary period. It contains the collections of François I., Louis XIV., and the Napoleons. Many works of art have been added to it from royal palaces, and collections formed by distinguished connoisseurs (Campana, Sauvageot, La Caze) have been incorporated in it. The Greek sculpture, including the Venus of Melos and the Niké of Samothrace, is of pre-eminent fame. Other departments are well furnished, and from a technical point of view the manner in which the officials have overcome structural difficulties in adapting the palace to the needs of an art museum is most instructive. The Cluny Museum, bought by the city in 1842, and subsequently transferred to the state, supplements the medieval collections of the Louvre, being a storehouse of select works of art. It suffers, however, from being overcrowded, while for purposes of study it is badly lighted. At the same time the Maison Cluny is a well-furnished house, decorated with admirable things, and as such has a special didactic value of its own, corresponding in this respect with Hertford House and the Poldi-Pezzoli Gallery at Milan—collections which are more than museums, since they show in the best manner the adaptation of artistic taste to domestic life. The French provincial museums are numerous and important. Twenty-two were established early in the 19th century, and received 1000 pictures as gifts from the state, numbers of which were not returned in 1815 to the countries whence they were taken. The best of these museums are at Lyons; at Dijon, where the tombs of Jean sans Peur and Philip the Bold are preserved; at Amiens, where the capital Musée de Picardie was built in 1850; at Marseilles and at Bayeux, where the "Tapestry" is well exhibited. The collections of Lille, Bordeaux, Toulouse, and Avignon are also important. The objects shown in these museums are chiefly local gleanings, consisting largely of church plate, furniture, together

with sculpture, carved wood, and pottery, nearly everything being French in origin. In many towns Roman antiquities and early Christian relics are preserved (e.g. Autun, Nîmes, Arles and Luxeuil). Other collections controlled by municipalities are kept at Rouen, Douai, Montpellier, Chartres (14th-century sculptures), Grenoble, Toulon, Ajaccio, Épinal (Carolingian objects), Besançon, Bourges, Le Mans (with the remarkable enamel of Geoffroy of Anjou), Nancy, Aix and in many other towns. As a rule, the public is admitted free of charge, special courtesy being shown to foreigners. In many cases the collections are ill cared for and uncatalogued, and little money is provided for acquisitions in the civic museums; indeed, in this respect the great national institutions contrast unfavourably with British establishments, to which purchase grants are regularly made.

The national, civic and papal museums of Italy are so numerous that a few only can be mentioned. The best arranged and best classified collection is the Museo Nazionale at Naples, containing many thousand examples of Roman art, chiefly obtained from the immediate neighbourhood. For historical importance it ranks as *primus inter pares* with the collections of Rome and the Vatican. It is, however, the only great Italian museum where scientific treatment is consistently adopted. Other museums of purely classical art are found at Syracuse, Cagliari and Palermo. Etruscan art is best displayed at Arezzo, Perugia (in the university), Cortona, Florence (Museo Archeologico), Volterra and the Vatican. The Florentine museums are of great importance, consisting of the archaeological museum of antique bronzes, Egyptian art, and a great number of tapestries. The Museo Nazionale, housed in the Bargello (A.D. 1260), is the central depository of Tuscan art. Numerous examples of Della Robbia ware have been gathered together, and are fixed to the walls in a manner and position which reduce their value to a minimum. The plastic arts of Tuscany are represented by Donatello, Verrocchio, Ghiberti, and Cellini, while the Carrand collection of ivories, pictures, and varied medieval specimens is of much interest. This museum, like so many others, is becoming seriously overcrowded, to the lasting detriment of churches, market-places, and streets, whence these works of art are being ruthlessly removed. The public is admitted free one day a week, and the receipts are devoted to art and antiquarian purposes ("tasse . . . destinate . . . alla conservazione dei monumenti, all' ampliamento degli scavi, ed' all' incremento dei istituti . . . nella città."—Law of 1875, §5). The museums of Rome are numerous, the Vatican alone containing at least six—Museo Clementino, of classical art, with the Laocoon, the Apollo Belvedere, and other masterpieces; the Chiaramonti, also of classical sculpture; the Gallery of Inscriptions; the Egyptian, the Etruscan and the Christian museums. The last is an extensive collection corresponding with another papal museum in the Lateran Palace, also known as the Christian Museum (founded 1843), and remarkable for its sarcophagi and relics from the catacombs. The Lateran has also a second museum known as the Museo Profano. Museums belonging to the state are equally remarkable. The Kircher Museum deals with prehistoric art, and contains the "Preneste Hoard." The Museo Nazionale (by the Baths of Diocletian), the Museo Capitolino, and the Palazzo dei Conservatori contain innumerable specimens of the finest classical art, vases, bronzes, mosaics, and statuary, Greek as well as Roman. Among provincial museums there are few which do not possess at least one or two objects of signal merit. Thus Brescia, besides a medieval collection, has a famous bronze Victory. Pesaro, Urbino, and the Museo Correr at Venice have admirable examples of majolica; Milan, Pisa and Genoa have general archaeology combined with a good proportion of mediocrity. The civic museum of Bologna is comprehensive and well arranged, having Egyptian, classical, and Etruscan collections, besides many things dating from the "Bella Epoca" of Italian art. At Ravenna alone can the Byzantine art of Italy be properly understood, and it is most deplorable that the superb collections in its fine galleries should remain uncatalogued and neglected. Turin, Siena, Padua, and other towns have civic museums.

The Ryks Museum at Amsterdam, containing the national collections of Holland, is a modern building in which a series of historical rooms are furnished to show at a glance the artistic progress of the Dutch at any given period. Nine rooms are also devoted to the chronological display of ecclesiastical art. Besides the famous paintings, this museum (the sole drawback of which is the number of rooms which have no top light) contains a library, many engravings, a comprehensive exhibit of armour, costume, metal-work, and a department of maritime craftsmanship. Arnhem and Haarlem have municipal collections. At Leiden the university maintains a scholarly collection of antiquities. The Hague and Rotterdam have also museums, but everything in Holland is subordinated to the development of the great central depository at Amsterdam, to which examples are sent from all parts of the country. In Belgium the chief museum, that of ancient industrial art, is at Brussels. It contains many pieces of medieval church furniture and decoration, but in this respect differs only in size from the civic museums of Ghent and Luxemburg and the Archbishop's Museum at Utrecht. In Brussels, however, there is a good show of Frankish and Carolingian objects. The city of Antwerp maintains the Musée Plantin, a printing establishment which has survived almost intact, and presents one of the most charming and instructive museums in the world. As a whole, the museums of Belgium are disappointing, though, *per contra*, the churches are of enhanced interest, not having been pillaged for the benefit of museums.

New museums are being founded in Russia every year. Kharkoff and Odessa (the university) have already large collections, and in the most remote parts of Siberia it is curious to find carefully chosen collections. Krasnoyarsk has 12,000 specimens, a storehouse of Buriat art. Irkutsk the capital, Tobolsk, Tomsk (university), Khabarovsk, and Yakutsk have now museums. In these Russian art naturally predominates. It is only at Moscow and St Petersburg that Western art is found. The Hermitage Palace in the latter city contains a selection of medieval objects of fabulous value, there being no less than forty early ivories. But from a national point of view these collections are insignificant when compared with the gold and silver objects illustrating the primitive arts and ornament of Scythia, Crimea and Caucasia, the high standard attained proving an advanced stage of manual skill. At Moscow (historical museum) the stone and metal relics are scarcely less interesting. There is also a museum of industrial art, the specimens of which are not of unusual value, but being analogous to the Kunstgewerbe movement in Germany, it exercises a wholesome influence upon the designers who study in its schools.

American museums are not committed to traditional systems, and scientific treatment is allowed its fullest scope. They exist in great numbers, and though in some cases their art exhibits are chiefly ethnographic, a far wider range of art objects is rapidly being secured. The National Museum at Washington, a branch of the Smithsonian Institution (*q.v.*), while notable for its American historical and ethnological exhibits, has the National Gallery of Art. The Metropolitan Museum of Art (held by trustees for the benefit of the city of New York) has in the Cesnola collection the most complete series of Cypriot art objects. It has also departments of coins, Greek sculpture and general examples of European and American art. The Museum of Fine Arts at Boston is very comprehensive, and has a remarkable collection of ceramics, together with good reproductions of antique art. There are museums at St Louis, Chicago, Pittsburg, Brooklyn, Cincinnati, Buffalo and Washington, as well as Montreal in Canada; and the universities of Harvard, Chicago, Pennsylvania and Yale have important collections.

The Swiss National Museum is situated at Zürich, and though of medium size (50 rooms), it is a model of arrangement and organization. Besides the special feature of rooms illustrating the historical progress of art, its collection of stained glass is important. Basel also (historical museum) is but little inferior in contents or system to the Zürich

establishment. Geneva has three collections. Lausanne holds the museum of the canton, and Bern has a municipal collection. All these institutions are well supported financially, and are much appreciated by the Swiss public. The art museums of Stockholm, Christiania and Copenhagen rank high for their intrinsic excellence, but still more for their scientific and didactic value. Stockholm has three museums: that of the Royal Palace, a collection of costume and armour; the Northern Museum, a large collection of domestic art; the National Museum, containing the prehistoric collections, gold ornaments, &c., classified in a brilliant manner. The National Museum of Denmark at Copenhagen is in this respect even more famous, being probably the second national collection in the world. The arrangement of this collection leaves little to be desired, and it is to be regretted that some British collections, in themselves of immense value, cannot be shown, as at Copenhagen, in a manner which would display their great merits to the fullest degree. There is also at Copenhagen a remarkable collection of antique busts (Gamle Glyptotek), and the Thorwaldsen Museum connected with the sculptor of that name. Norse antiquities are at Christiania (the university) and Bergen. Athens has three museums, all devoted to Greek art: that of the Acropolis, that of the Archaeological Society (vases and terra-cotta) and the National Museum of Antiquities. The state owns all discoveries and these are accumulated at the capital, so that local museums scarcely exist. The collections, which rapidly increase, are of great importance, though as yet they cannot vie with the aggregate in other European countries. The Museum of Egyptian Antiquities (Cairo), founded by Mariette Bey at Bulak, afterwards removed to the Giza palace and developed by Maspero, is housed in a large building erected in 1902, well classified, and liberally supported with money and fresh acquisitions. Minor museums exist at Carthage and Tunis. At Constantinople the Turkish Museum contains some good classical sculpture and a great deal of rubbish. The Museo del Prado and the Archaeological Museum at Madrid are the chief Spanish collections, containing numerous classical objects and many specimens of Moorish and early Spanish art. In Spain museums are badly kept, and their contents are of indifferent value. The museums of the chief provinces are situated at Barcelona, Valencia, Granada and Seville. Cadiz and Cordova have also sadly neglected civic collections. The National Museum of Portugal at Lisbon requires no special comment. The progress of Japan is noticeable in its museums as in its industrial enterprise. The National Museum (Weno Park, Tōkyō) is large and well arranged in a new building of Western architecture. Kiōto and Nara have excellent museums, exclusively of Oriental art, and two or three other towns have smaller establishments, including commercial museums. There are several museums in India, the chief one being at Calcutta, devoted to Indian antiquities.

The best history of museums can be found in the prefaces and introductions to their official catalogues, but the following works will be useful for reference: Annual Reports presented to Parliament (official) of British Museum and Board of Education; Civil Service Estimates, Class IV., annually presented to Parliament; Second Report of Select Committee of House of Commons on Museums of Science and Art Department (official; 1 vol., 1898); Annual Reports of the Museum Association (London); Edward Edwards, *The Fine Arts in England* (London, 1840); Professor Stanley Jevons, "Use and Abuse of Museums," printed in *Methods of Social Reform* (London, 1882); Report of Committee on Provincial Museums. Report of British Association (London, 1887); Thos. Greenwood, *Museums and Art Galleries* (London, 1888); Professor Brown Goode, *Museums of the Future*, Report on the National Museum for 1889 (Washington, 1891); *Principles of Museum Administration*; Report of Museum Association (London, 1895); Mariotti, *La Legislazione delle Belle Arti* (Rome, 1892); Bénédict, *Rapport sur l'organisation dans les musées de la Grande Bretagne* (official; Paris, 1895); Sir William Flower, *Essays on Museums* (London, 1898); *Le Gallerie nazionali italiane* (3 vols., Rome, 1894); D. Murray, *Museums: Their History and Use, with Bibliography and List of Museums in the United Kingdom* (3 vols., 1904).

**MUSEUMS OF SCIENCE.** The ideal museum should cover the whole field of human knowledge. It should teach the truths of all the sciences, including anthropology, the science which deals with man and all his works in every age. *All the*



sciences and all the arts are correlated. The wide separation of collections illustrative of the arts (see *MUSEUMS OF ART* above) from those illustrative of the sciences, and their treatment as if belonging to a wholly different sphere, is arbitrary. Such separation, which is to-day the rule rather than the exception, is due to the circumstances of the origin of many collections, or in other cases to the limitations imposed by poverty or lack of space. Many of the national museums of continental Europe had their beginnings in collections privately acquired by monarchs, who, at a time when the modern sciences were in their infancy, entertained themselves by assembling objects which appealed to their love of the beautiful and the curious. The pictures, marbles, bronzes and bric-à-brac of the palace became the nucleus of the museum of to-day, and in some notable cases the palace itself was converted into a museum. In a few instances these museums, in which works of art had the first place, have been enriched and supplemented by collections illustrative of the advancing sciences of a later date, but in a majority of cases these collections have remained what they were at the outset, mere exponents of human handicraft in one or the other, or all of its various departments. Some recent great foundations have copied the more or less defective models of the past, and museums devoted exclusively to the illustration of one or the other narrow segment of knowledge will no doubt continue to be multiplied, and in spite of their limited range, will do much good. A notable illustration of the influence of lack of space in bringing about a separation of anthropological collections from collections illustrative of other sciences is afforded by the national collection in London. For many years the collections of the British Museum, literary, artistic and scientific, were assembled in ideal relationship in Bloomsbury, but at last the accumulation of treasure became so vast and the difficulties of administration were so pressing that a separation was decided upon, and the natural history collections were finally removed to the separate museum in Cromwell Road, South Kensington. But the student of museums can never fail to regret that the necessities of space and financial considerations compelled this separation, which in a measure destroyed the ideal relationship which had for so many years obtained.

The ancient world knew nothing of museums in the modern sense of the term. There were collections of paintings and statuary in the temples and palaces of Greece and Rome; the homes of the wealthy were everywhere adorned by works of art; curious objects of natural history were often brought from afar, as the skins of the female gorillas, which Hanno after his voyage on the west coast of Africa hung up in the temple of Astarte at Carthage; Alexander the Great granted to his illustrious teacher, Aristotle, a large sum of money for use in his scientific researches, sent him natural history collections from conquered lands, and put at his service thousands of men to collect specimens, upon which he based his work on natural history; the museum of Alexandria, which included within its keeping the Alexandrian library, was a great university composed of a number of associated colleges; but there was nowhere in all the ancient world an institution which exactly corresponded in its scope and purpose to the modern museum. The term "museum," after the burning of the great institution of Alexandria, appears to have fallen into disuse from the 4th to the 17th century, and the idea which the word represented slipped from the minds of men.

The revival of learning in the 15th century was accompanied by an awakening of interest in classical antiquity, and many persons laboured eagerly upon the collection of memorials of the past. Statuary, inscriptions, gems, coins, medals and manuscripts were assembled by the wealthy and the learned. The leaders in this movement were presently followed by others who devoted themselves to the search for minerals, plants and curious animals. Among the more famous early collectors of objects of natural history may be mentioned Georg Agricola (1490-1555), who has been styled "the father of mineralogy." By his labours the elector Augustus of Saxony was induced to establish the *Kunst und Naturalien Kammer*, which has since expanded into the various museums at Dresden. One of his contempo-

aries was Conrad Gesner of Zürich (1516-1565), "the German Pliny," whose writings are still resorted to by the curious. Others whose names are familiar were Pierre Bélon (1517-1564), professor at the Collège de France; Andrea Cesalpini (1510-1603), whose herbarium is still preserved at Florence; Ulissi Aldrovandi (1522-1605), remnants of whose collections still exist at Bologna; Ole Worm (1588-1654), a Danish physician, after whom the so-called "Wormian bones" of the skull are named, and who was one of the first to cultivate what is now known as the science of prehistoric archaeology. At a later date the collection of Albert Seba (1665-1736) of Amsterdam became famous, and was purchased by Peter the Great in 1716, and removed to St Petersburg. In Great Britain among early collectors were the two Tradescants; Sir John Woodward (1665-1728), a portion of whose collections, bequeathed by him to Cambridge University is still preserved there in the Woodwardian or Geological Museum; Sir James Balfour (1600-1657), and Sir Andrew Balfour (1630-1694), whose work was continued in part by Sir Robert Sibbald (1641-1722). The first person to elaborate and present to modern minds the thought of an institution which should assemble within its walls the things which men wish to see and study was Bacon, who in his *New Atlantis* (1627) broadly sketched the outline of a great national museum of science and art.

The first surviving scientific museum established upon a substantial basis was the Ashmolean Museum at Oxford, founded by Elias Ashmole. The original collection had been made by the Tradescants, father and son, gardeners who were in the employment of the duke of Buckingham and later of King Charles I. and his queen; it consisted of "twelve cartloads of curiosities," principally from Virginia and Algiers, which the younger Tradescant bequeathed to Ashmole, and which, after much litigation with Tradescant's widow, he gave to Oxford upon condition that a suitable building should be provided. This was done in 1682 after plans by Sir Christopher Wren. Ashmole in his diary makes record, on the 17th of February 1683, that "the last load of my rarities was sent to the barge, and this afternoon I relapsed into the gout."

The establishment of the German academy of *Naturae Curiosae* in 1652, of the Royal Society of London in 1660, and of the Académie des Sciences of Paris in 1666, imparted a powerful impulse to scientific investigation, which was reflected not only in the labours of a multitude of persons who undertook the formation of private scientific collections, but in the initiation by crowned heads of movements looking toward the formation of national collections, many of which, having their beginnings in the latter half of the 17th century and the early years of the 18th century, survive to the present day.

The most famous of all English collectors in his time was Sir Hans Sloane (1660-1753), whose vast collection, acquired at a great outlay of money, and including the collections of Petiver, Courten, Merret, Plukenet, and Buddle—all of which he had purchased—was by his will bequeathed to the British nation on condition that parliament should pay to his heirs the sum of £20,000, a sum far less than that which he had expended upon it, and representing, it is said, only the value of the coins which it contained. Sloane was a man who might justly have said of himself "humani nihil a me alienum puto"; and his collection attested the catholicity of his tastes and the breadth of his scientific appetencies. The bequest of Sloane was accepted upon the terms of his will, and, together with the library of George II., which had likewise been bequeathed to the nation, was thrown open to the public at Bloomsbury in 1750 as the British Museum. As showing the great advances which have occurred in the administration of museums since that day, the following extract taken from *A Guide-Book to the General Contents of the British Museum*, published in 1761, is interesting: ". . . fifteen persons are allowed to view it in one Company, the Time allotted is two Hours; and when any Number not exceeding fifteen are inclined to see it, they must send a List of their Christian and Surnames, Additions, and Places of Abode, to the Porter's Lodge, in order to their being entered in the Book; in a few Days the respective Tickets will be made out, signifying

the Day and Hour in which they are to come, which, on being sent for, are delivered. If by any Accident some of the Parties are prevented from coming, it is proper they send their Ticket back to the Lodge, as nobody can be admitted with it but themselves. It is to be remarked that the fewer Names there are in a List, the sooner they are likely to be admitted to see it."

The establishment of the British Museum was coincident in time with the development of the systematic study of nature, of which Linnaeus was at that time the most distinguished exponent. The modern sciences, the wonderful triumphs of which have revolutionized the world, were just emerging from their infancy. Museums were speedily found to furnish the best agency for preserving the records of advancing knowledge, so far as these consisted of the materials upon which the investigator had laboured. In a short time it became customary for the student, either during his lifetime or at his death, to entrust to the permanent custody of museums the collections upon which he had based his studies and observations. Museums were thenceforth rapidly multiplied, and came to be universally regarded as proper repositories for scientific collections of all kinds. But the use of museums as repositories of the collections of the learned came presently to be associated with their use as seats of original investigation and research. Collections of new and rare objects which had not yet received attentive study came into their possession. Voyages of exploration into unknown lands, undertaken at public or private expense, added continually to their treasures. The comparison of newer collections with older collections which had been already made the subject of study, was undertaken. New truths were thus ascertained. A body of students was attracted to the museums, who in a few years by their investigations began not only to add to the sum of human knowledge, but by their publications to shed lustre upon the institutions with which they were connected. The spirit of inquiry was wisely fostered by private and public munificence, and museums as centres for the diffusion of scientific truth came to hold a well-recognized position. Later still, about the middle of the 19th century, when the importance of popular education and the necessity of popularizing knowledge came to be more thoroughly recognized than it had heretofore been, museums were found to be peculiarly adapted in certain respects for the promotion of the culture of the masses. They became under the new impulse not merely repositories of scientific records and seats of original research, but powerful educational agencies, in which by object lessons the most important truths of science were capable of being pleasantly imparted to multitudes. The old narrow restrictions were thrown down. Their doors were freely opened to the people, and at the beginning of the 20th century the movement for the establishment of museums assumed a magnitude scarcely, if at all, less than the movement on behalf of the diffusion of popular knowledge through public libraries. While great national museums have been founded and all the large municipalities of the world through private or civic gifts have established museums within their limits, a multitude of lesser towns, and even in some cases villages, have established museums, and museums as adjuncts of universities, colleges and high schools have come to be recognized as almost indispensable. The movement has assumed its greatest proportions in Great Britain and her colonies, Germany, and the United States of America, although in many other lands it has already advanced far.

There are now in existence in the world, exclusive of museums of art, not less than 2000 scientific museums which possess in themselves elements of permanence, some of which are splendidly supported by public munificence, and a number of which have been richly endowed by private benefactions.

**Great Britain and Ireland.**—The greatest museum in London is the British Museum. The natural history department at South Kensington, with its wealth of types deposited there, constitutes the most important collection of the kind in the world. The Museum of Practical Geology in Jernyn Street contains a beautiful and well-arranged collection of minerals and a very complete series of specimens illustrative of the

petrography and the invertebrate paleontology of the British Islands. The botanical collections at Kew are classic, and are as rich in types as are the zoological collections of the British Museum. The Hunterian Museum of the Royal College of Surgeons contains a notable assemblage of specimens illustrating anatomy, both human and comparative, as well as pathology. In London also a number of private owners possess large collections of natural history specimens, principally ornithological, entomological and conchological, in some instances destined to find a final resting place in the national collection. One of the most important of these great collections is that formed by F. Duane Godman, whose work on the fauna of middle America, entitled *Biologia centrali-americana*, is an enduring monument to his learning and generosity. The Hon. Walter Rothschild has accumulated at Tring one of the largest and most important natural history collections which has ever been assembled by a single individual. It is particularly rich in rare species which are either already extinct or verging upon extinction, and the ornithological and entomological collections are vast in extent and rich in types. Lord Walsingham has at his country seat, Merton Hall, near Thetford, the largest and most perfect collection of the microlepidoptera of the world which is in existence.

The Ashmolean Museum and the University Museum at Oxford, and the Woodwardian Museum and the University Museum at Cambridge, are remarkable collections. The Free Public Museum at Liverpool is in some respects one of the finest and most successfully arranged museums in Great Britain. It contains a great wealth of important scientific material, and is rich in types, particularly of birds. The Manchester Museum of Owens College and the museum in Sheffield have in recent years accomplished much for the cause of science and popular education. The Bristol Museum has latterly achieved considerable growth and has become a centre of much enlightened activity. The Royal Scottish Museum, the herbarium of the Royal Botanical Garden, and the collections of the Challenger Expedition Office in Edinburgh, are worthy of particular mention. The museum of the university of Glasgow and the Glasgow Museum contain valuable collections. The museum of St Andrews University is very rich in material illustrating marine zoology, and so also are the collections of University College at Dundee. The Science and Art Museum of Dublin and the Public Museum of Belfast, in addition to the works of art which they contain, possess scientific collections of importance.

There are also in Great Britain and Ireland some two hundred smaller museums, in which there are collections which cannot be overlooked by specialists, more particularly by those interested in geology, paleontology and archaeology.

**India.**—The Indian Museum, the Geological Museum of the Geological Survey of India, and the herbarium of the Royal Botanic Garden in Calcutta, are richly endowed with collections illustrating the natural history of Hindostan and adjacent countries. The finest collection of the vertebrate fossils of the Siwalik Hills is that found in the Indian Museum. The Victoria and Albert Museum in Bombay and the Government Museum in Madras are institutions of importance.

**Australia.**—The Queensland Museum, and the museum of the Geological Survey of Queensland located in Brisbane, and the National Museum at Melbourne, Victoria, represent important beginnings. Sydney, the capital of New South Wales, is the centre of considerable scientific activity. The museums connected with the university of Sydney, the museum of the Geological Survey of New South Wales, and the Australian Museum, all possess valuable collections. The museum at Adelaide is noteworthy.

**New Zealand.**—Good collections are found in the Otago Museum, Dunedin, the Canterbury Museum at Christ Church, the Auckland Museum at Auckland, and the Colonial Museum at Wellington.

**South Africa.**—The South African Museum at Capetown is a flourishing and important institution, which has done excellent work in the field of South African zoology. A museum has been established at Durban, Natal, which gives evidence of vitality.

**Egypt.**—Archaeological studies overshadow all others in the land of the Nile, and the splendid collections of the great museum of antiquities at Cairo find nothing to parallel them in the domain of the purely natural sciences. A geological museum was, however, established in the autumn of 1903, and in view of recent remarkable paleontological discoveries in Egypt possesses brilliant opportunities

**Canada.**—In connexion with the *Université Laval* in Quebec, the McGill University in Montreal, and the university of Toronto in Ontario, beginnings of significance have been made. The Peter Redpath Museum of McGill College contains important collections in all branches of natural history, more particularly botany. The provincial museum at Victoria, British Columbia, is growing in importance. A movement has been begun to establish at Ottawa a museum which shall in a sense be for the Dominion a national establishment.

**France.**—Paris abounds in institutions for the promotion of culture. In possession of many of the institutions of learning, such as the *École Nationale Supérieure des Mines*, the *Institut National Agronomique*, and the various learned societies, are collections of greater or less importance which must be consulted at times by specialists in the various sciences. The *Muséum d'Histoire Naturelle* in the *Jardin des Plantes* is the most comprehensive and important collection of its kind in the French metropolis, and while not as rich in types as the British Museum, nevertheless contains a vast assemblage of classic specimens reflecting the labours of former generations of French naturalists. Unfortunately, much of the best material, consisting of the types of species obtained by the naturalists of French voyages of exploration, have been too long exposed to the intense light which fills the great building and have become bleached and faded to a great degree. The zeal to popularize knowledge by the display of specimens has conflicted with the purpose to preserve the records of science, a fact which French naturalists themselves universally admit. As in England, so also in France, there are a number of *virtuosi* who are engaged in private collections. One of the very largest and finest of all the entomological collections of the world is that at Rennes, belonging to the brothers Oberthür, upon which they have expended princely sums. The *Muséum des Sciences Naturelles* of Lyons is in some respects an important institution.

**Belgium.**—Brussels has been called "a city of museums." The *Musée du Congo* and the *Musée Royal d'Histoire Naturelle du Belgique* are the two most important institutions from the standpoint of the naturalist. The former is rich in ethnographic and zoological material brought from the Congo, and the latter contains very important paleontological collections.

**Holland.**—The zoological museum of the *Koninklijk Zoologisch Genootschap*, affiliated with the university at Amsterdam, is well known. The royal museums connected with the university of Leiden are centres of much scientific activity.

**Denmark.**—The National Museum at Copenhagen is particularly rich in Scandinavian and Danish antiquities.

**Sweden.**—In Stockholm, the capital, the *Nordiska Museet* is devoted to Scandinavian ethnology, and the *Naturhistoriska Riksmuseet* is rich in paleontological, botanical and archaeological collections. Great scientific treasures are also contained in the museums connected with the university of Upsala.

**Norway.**—Classic collections especially interesting to the student of marine zoology are contained in the university of Christiania.

**Germany.**—Germany is rich in museums, some of which are of very great importance. The *Museum für Naturkunde*, the ethnographical museum, the anthropological museum, the mineralogical museum and the agricultural museum in Berlin are noble institutions, the first mentioned being particularly rich in classical collections. Hamburg boasts an excellent natural history museum and ethnographical museum, the *Museum Godeffroy* and the *Museum Umlauf*. There are a number of important private collections in Hamburg. The municipal museum in Bremen is important from the standpoint of the naturalist and ethnologist. The *Roemer Museum* at Hildesheim is one of the best provincial museums in Germany. Dresden even more justly than Brussels may be called "a city of museums," and the mineralogical, archaeological, zoological and anthropological museums are exceedingly important from the standpoint of the naturalist.

Here also in private hands are the great collection of prehistoric lepidoptera in Europe, belonging to the heirs of Dr Otto Staudinger. The ethnographical museum at Leipzig is rich in collections brought together from South and Central America. The natural history museum, the anatomical museum and the ethnographical museum in Munich are important institutions, the first mentioned being particularly rich in paleontological treasures. The natural history museum of Stuttgart is likewise noted for its important paleontological collections. The *Senckenbergische Naturforschende Gesellschaft* museum at Frankfurt-on-the-Main contains a very important collection of ethnographical, zoological and botanical material. The museum of the university at Bonn, and more particularly the anatomical museum, are noteworthy. In connexion with almost all the German universities and in almost all the larger towns and cities are to be found museums, in many of which there are important assemblages illustrating not only the natural history of the immediate neighbourhood, but in a multitude of cases containing important material collected in foreign lands. One of the most interesting of the smaller museums lately established is that at Lübeck, a model in its way for a provincial museum.

**Austria-Hungary.**—The Imperial Natural History Museum in Vienna is one of the best institutions of its kind in Europe, and possesses one of the finest mineralogical collections in the world. It is rich also in botanical and conchological collections. There are important

ethnographical and anthropological collections at Budapest. The natural history collections of the Bohemian national museum at Prague are well arranged, though not remarkably extensive.

**Russia.**—The Rumiantsov Museum in Moscow possesses splendid buildings, with a library of over 700,000 volumes in addition to splendid artistic treasures, and is rich in natural history specimens. It is one of the most magnificent foundations of its kind in Europe. There are a number of magnificent museums in St. Petersburg which contain stores of important material. Foremost among these is the museum of the Imperial Academy of Sciences, rich in collections illustrating the zoology, paleontology and ethnology, not only of the Russian Empire, but also of foreign lands. There are a number of provincial museums in the larger cities of Russia which are growing in importance.

**Italy.**—Italy is rich in museums of art, but natural history collections are not as strongly represented as in other lands. Connected with the various universities are collections which possess more or less importance from the standpoint of the specialist. The *Museo Civico di Storia Naturale* at Genoa, and the collections preserved at the marine biological station at Naples, have most interest for the zoologist.

**Spain.**—There are no natural history collections of first importance in Spain, though at all the universities there are minor collections, which are in some instances creditably cared for and arranged.

**Portugal.**—The natural history museum at Lisbon contains important ornithological treasures.

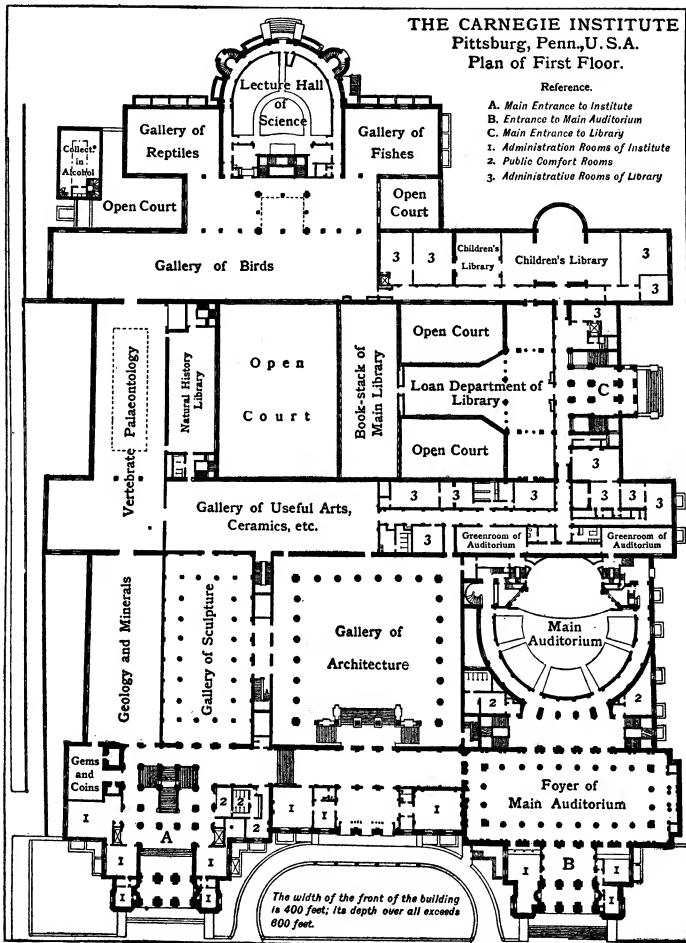
**Eastern Asia.**—The awakening of the empire of Japan has resulted among other things in the cultivation of the modern sciences, and there are a number of scientific students, mostly trained in European and American universities, who are doing excellent work in the biological and allied sciences. Very creditable beginnings have been made in connexion with the Imperial University at Tokio for the establishment of a museum of natural history. At Shanghai there is a collection, gathered by the Chinese branch of the Royal Asiatic Society, which is in a decadent state, but contains much good material. Otherwise as yet the movement to establish museums has not laid strong hold upon the inhabitants of eastern Asia. At Iloilo in Iloilo, and at Manila in the Philippine Islands, there are found the nuclei of important collections.

**United States.**—The movement to establish museums in the United States is comparatively recent. One of the very earliest collections (1802), which, however, was soon dispersed, was made by Charles Willson Peale (q.v.). The Academy of Natural Sciences in Philadelphia, established in 1812, is the oldest society for the promotion of the natural sciences in the United States. It possesses a very important library and some most excellent collections, and is rich in ornithological, conchological and botanical types. The city of Philadelphia also points with pride to the free museum of archaeology connected with the university of Pennsylvania, and to the Philadelphia museums, the latter museums of commerce, but which incidentally do much to promote scientific knowledge, especially in the domain of ethnology, botany and mineralogy. The Wistar Institute of Anatomy is well endowed and organized. The zoological museum at Harvard University, Cambridge, Massachusetts, is associated with the names of Louis and Alexander Agassiz, the former of whom by his learning and activity as a collector, and the latter by his munificent gifts, as well as by his important researches, not only created the institution, but made it a potent agency for the advancement of science. The Peabody Museum of American Archaeology and Ethnology, likewise connected with Harvard University, is one of the greatest institutions of its kind in the New World. The Essex Institute at Salem, Massachusetts, is noteworthy. The Butterfield Museum, Dartmouth College, Hanover, New Hampshire, and the Fairbanks Museum of Natural Science (1891) at St. Johnsbury, Vermont, are important modern institutions. In the museum of Amherst College are preserved the types of the birds described by J. J. Audubon, the shells described by C. B. Adams, the mineralogical collections of Charles Upham Shepard, and the paleontological collections of President Hitchcock. In Springfield (1898) and Worcester, Massachusetts, there are excellent museums. The Peabody Museum of Natural History at Yale University, New Haven, Connecticut, contains much of the paleontological material described by Professor O. C. Marsh. The New York State Museum at Albany is important from a geological and paleontological standpoint. The American Museum of Natural History in New York City, founded in 1869, provision for the growth and enlargement of which upon a scale of the

THE CARNEGIE INSTITUTE  
Pittsburg, Penn., U. S. A.  
Plan of First Floor.

## Reference.

- A. Main Entrance to Institute  
B. Entrance to Main Auditorium  
C. Main Entrance to Library  
1. Administration Rooms of Institute  
2. Public Comfort Rooms  
3. Administrative Rooms of Library



utmost magnificence has been made, is liberally supported both by public and private munificence. The ethnographical, paleontological and archaeological material gathered within its walls is immense in extent and superbly displayed. The museum of the New York botanical garden in Bronx Park is a worthy rival to the museums at Kew. The Brooklyn Institute of Arts and Sciences combines with collections illustrative of the arts excellent collections of natural history, many of which are classic.

The United States National Museum at Washington, under the control of the Smithsonian Institution, of which it is a department, has been made the repository for many years past of the scientific and artistic collections coming into the possession of the government. The growth of the material entrusted to its keeping has, more particularly in recent years, been enormous, and the collections have wholly outgrown the space provided in the original building, built for it during the incumbency of Professor Spencer F. Baird as secretary of the Smithsonian Institution. The congress of the United States has in recent years made provision for the erection of a new building upon the Mall in Washington, to which the natural history collections are ultimately to be transferred, the old buildings to be retained for the display of collections illustrating the progress of the arts, until replaced by a building of better construction for the same purpose. The United States National Museum has published a great deal, and has become one of the most important agencies for the diffusion of scientific knowledge in the country. It is liberally supported by the government, and makes use of the scientific men connected with all the various departments of activity under government control as agents for research. The collections of the United States Geological Survey, as well as many of the more important scientific collections made by the Department of Agriculture, are deposited here.

As the result of the great Columbian international exposition, which took place in 1893, a movement originated in the city of Chicago, where the exposition was held, to form a permanent collection of large proportions. The great building in which the international exposition of the fine arts was displayed was preserved as the temporary home for the new museum. Marshall Field contributed \$1,000,000 to the furtherance of the enterprise, and in his honour the institution was called "The Field Columbian Museum." The growth of this institution was very rapid, and Mr. Field, at his death, in 1906, bequeathed to the museum \$8,000,000, half to be applied to the erection of a new building, the other half to constitute an endowment fund, in addition to the revenues derived from the endowment already existing. The city of Chicago provides liberally for the support of the museum, the name of which, in the spring of 1906, was changed to "The Field Museum of Natural History." The city of St Louis has taken steps, as the result of the international exposition of 1904, to emulate the example of Chicago, and the St Louis Public Museum was founded under hopeful auspices in 1905.

Probably the most magnificent foundation for the advancement of science and art in America which has as yet been created is the Carnegie Institute in the city of Pittsburgh. The Carnegie Institute is a complex of institutions, consisting of a museum of art, a museum of science, and a school for the education of youth in the elements of technology. Affiliated with the museums of art and science, and under the same roof, is the Central Free Library of Pittsburgh. The buildings erected for the accommodation of the institute, at the entrance to Schenley Park, cost \$8,000,000, and Mr Andrew Carnegie provided liberally for the endowment of the museums of art and science and the technical school, leaving to the city of Pittsburgh the maintenance of the general library. The natural history collections contained in the museum of science, although the institution was only founded in 1896, are large and important, and are particularly rich in mineralogy, geology, paleontology, botany and zoology. The entomological collections are among the most important in the new world. The conchological collections are vast, and the paleontological collections

are among the most important in America. The great Bayet collection is the largest and most complete collection representing European paleontology in America. The Carnegie Museum contains natural history collections aggregating over 1,500,000 specimens, which cost approximately £125,000, and these are growing rapidly. The ethnological collections, particularly those illustrating the Indians of the plains, and the archaeological collections, representing the cultures more particularly of Costa Rica and of Colombia, are large.

In connexion with almost all the American colleges and universities there are museums of more or less importance. The Bernice Pauahi Bishop museum at Honolulu is an institution established by private munificence, which is doing excellent work in the field of Polynesian ethnology and zoology.

*Other American Countries.*—The national museum in the city of Mexico has in recent years been receiving intelligent encouragement and support both from the government and by private individuals, and is coming to be an institution of much importance. National museums have been established at the capitals of most of the Central American and South American states. Some of them represent considerable progress, but most of them are in a somewhat languishing condition. Notable exceptions are the national museum in Rio de Janeiro, the *Museu Paraense* (Museu Goeldi), at Pará, the *Museu Paulista* at São Paulo, and the national museum in Buenos Aires. The latter institution is particularly rich in paleontological collections. There is an excellent museum at Valparaiso in Chile, which in recent years has been doing good work. (W. J. H.)

**MUSGRAVE, SAMUEL** (1732-1780), English classical scholar and physician, was born at Washfield, in Devonshire, on the 29th of September 1732. Educated at Oxford and elected to a Radcliffe travelling fellowship, he spent several years abroad. In 1766 he settled at Exeter, but not meeting with professional success removed to Plymouth. He ruined his prospects, however, by the publication of a pamphlet in the form of an address to the people of Devonshire, in which he accused certain members of the English ministry of having been bribed by the French government to conclude the peace of 1763, and declared that the Chevalier d'Eon de Beaumont, French minister plenipotentiary to England, had in his possession documents which would prove the truth of his assertion. De Beaumont repudiated all knowledge of any such transaction and of Musgrave himself, and the House of Commons in 1770 decided that the charge was unsubstantiated. Thus discredited, Musgrave gained a precarious living in London by his pen until his death, in reduced circumstances, on the 5th of July 1780. He wrote several medical works, now forgotten; and his edition of Euripides (1778) was a considerable advance on that of Joshua Barnes.

See W. Munk, *Roll of the Royal College of Physicians*, ii. (1878).

**MUSH**, the chief town of a sanjak of the same name of the Bitlis vilayet of Asiatic Turkey, and an important military station. It is situated at the mouth of a gorge in the mountains on the south side of the plain, the surrounding hills being covered with vineyards and some oak scrub. There are few good houses; the streets are ill-paved and winding, while the place and its surroundings are extremely dirty. The castle, of which there are some remains, is said to have been built by Mushig, an Armenian king of the province Daron, who founded the town. A khan, with two stone lions (Arab or Seljuk) in bas-relief, deserves notice, but the bazaar is poor, although pretty embroidered caps are produced. Good roads lead to Erzerum and Bitlis. There are 1400 inhabitants, consisting of Kurds and Armenians, about equally divided. The climate is healthy but cold in winter, with a heavy snow fall. Mush is the seat of the Gregorian and Roman Catholic Armenian bishops and some American mission schools. Some miles to the west at the edge of the plain is the celebrated monastery of Surp Garabed or St John the Baptist, an important place of Armenian pilgrimage.

Mush plain, 35 m. long by 12 broad, is very fertile, growing wheat and tobacco, and is dotted with many thriving Armenian villages. The Murad or eastern Euphrates traverses the western end of the plain and disappears into a narrow mountain gorge there. Vineyards are numerous and a fair wine is produced.

Wood is scarce and the usual fuel is *teak* or dried cow-dung. There are several sulphur springs, and earthquakes are frequent and sometimes severe. It was on the plain of Mush that Xenophon first made acquaintance with Armenian houses, which have little changed since his day.

**MUSHROOM.** There are few more useful, more easily recognized, or more delicious members of the vegetable kingdom than the common mushroom, known botanically as *Agaricus campestris* (or *Psalliota campestris*). It grows in short grass in the temperate regions of all parts of the world. Many edible fungi depend upon minute and often obscure botanical characters for their determination, and may readily be confounded with worthless or poisonous species; but that is not the case with the common mushroom, for, although several other species of *Agaricus* somewhat closely approach it in form and colour, yet the true mushroom, if sound and freshly gathered, may be distinguished from all other fungi with great ease. It almost invariably grows in rich, open, breezy pastures, in places where the grass is kept short by the grazing of horses, herds and flocks. Although this plant is popularly termed the "meadow mushroom," it never as a rule grows in meadows. It never grows in wet boggy places, never in woods, or on or about stumps of trees. An exceptional specimen or an uncommon variety may sometimes be seen in the above-mentioned abnormal places, but the best, the true, and common variety of the table is the produce of short, upland, wind-swept pastures. A true mushroom is never large in size; its cap very seldom exceeds 4, at most 5 in. in diameter. The large examples measuring from 6 to 9 or more in. across the cap belong to *Agaricus arvensis*, called from its large size and coarse texture the horse mushroom, which grows in meadows and damp shady places, and though generally wholesome is coarse and sometimes indigestible. The mushroom usually grown in gardens or hot-beds, in cellars, sheds, &c., is a distinct variety known as *Agaricus hortensis*. On being cut or broken the flesh of a true mushroom remains white or nearly so, the flesh of the coarser horse mushroom changes to buff or sometimes to dark brown. To summarize the characters of a true mushroom—it grows only in pastures; it is of small size, dry, and with unchangeable flesh; the cap has a frill; the gills are free from the stem, the spores brown-black or deep purple-black in colour, and the stem solid or slightly pithy. When all these characters are taken together no other mushroom-like fungus—and nearly a thousand species grow in Britain—can be confounded with it.

The parts of a mushroom consist chiefly of stem and cap; the stem has a clothy ring round its middle, and the cap is furnished underneath with numerous radiating coloured gills. Fig. 1 (1) represents a section through an infant mushroom, (2) a mature example, and (3) a longitudinal section through a fully developed mushroom. The cap, D, E is fleshy, firm and white within, never thin and watery; externally it is pale brown, dry, often slightly silky or floccose, never viscid. The cuticle of a mushroom readily peels away from the flesh beneath, as shown at F. The cap has a narrow dependent margin or frill, as shown at G, and in section at H; this dependent frill originates in the rupture of a delicate continuous wrapper, which in the infancy of the mushroom entirely wraps the young plant; it is shown in its continuous state at J, and at the moment of rupture at K. The gills underneath the cap, L, M, N are at first white, then rose-coloured, at length brown-black. A point of great importance is to be noted in the attachment of the gills near the stem at O, P; the gills in the true mushroom are (as shown) usually more or less free from the stem, they never grow boldly against it or run down it; they may sometimes just touch the spot where the stem joins the bottom of the cap, but never more; there is usually a slight channel, as at Q, all round the top of the stem. When a mushroom is perfectly ripe and the gills are brown-black in colour, they throw down a thick dusty deposit of fine brown-black or purple-black spores; it is essential to note the colour. The spores on germination make a white felted mat, more or less dense, of mycelium; this, when compacted with dry, half-decomposed dung, is the mushroom spawn of gardeners. The stem is firm, slightly pithy up the middle, but never hollow; it bears a floccose ring near its middle, as illustrated at R, Q; this ring originates by the rupture of the thin general wrapper X of the infant plant.

Like all widely spread and much-cultivated plants, the edible

the earlier 15th-century form of the word was *musseron*, *muscheron*, &c., and was adapted from the French *mouseiron*, which is generally connected with *mouse*, moss.

mushroom has numerous varieties, and it differs in different places and under different modes of culture in much the same way as our kitchen-garden plants differ from the type they have been derived from, and from each other. In some instances these differences are so marked that they have led some botanists to regard as distinct species many forms usually esteemed by others as varieties only.

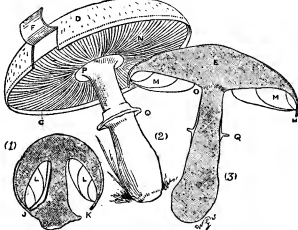


FIG. 1.—Pasture Mushroom (*Agaricus campestris*).

A small variety of the common mushroom found in pastures has been named *A. pratensis*; it differs from the type in having a pale reddish-brown scaly top, and the flesh on being cut or broken changes to pale rose-colour. A variety still more marked, with a darker brown cap and the flesh changing to a deeper rose, and sometimes blood-red, has been described as *A. rufescens*. The well-known compact variety of mushroom-growers, with its white cap and dull purplish clay-coloured gills, is *A. hortensis*. Two sub-varieties of this have been described under the names of *A. Buchananii* and *A. elongatus*, and other distinct forms are known to botanists. A variety also grows in woods named *A. silvicola*; this can only be distinguished from the pasture mushroom by its elongated bulbous stem and its externally smooth cap. There is also a fungus well known to botanists and cultivators which appears to be intermediate between the pasture variety and the wood variety, named *A. vaporarius*. The large rank horse mushroom, now generally referred to as *A. arvensis*, is probably a variety of the pasture mushroom; it grows in rings in woody places and under trees and hedges in meadows; it has a large scaly round cap, and the flesh quickly changes to buff or brown when cut or broken; the stem too is hollow. An unusually scaly form of this has been described as *A. villaticus* and another as *A. augustinus*.

A species, described by Berkeley and Broome as distinct from both the pasture mushroom and horse mushroom, has been published under the name of *A. elvensis*. This grows under oaks, in clusters—a most unusual character for the mushroom, and is said to be excellent for the table. An allied fungus peculiar to woods, with a less fleshy cap than the true mushroom, with hollow stem, and strong odour, has been described as a close ally of the pasture mushroom under the name of *A. silvaticus*; its qualities for the table have not been recorded.

Many instances are on record of symptoms of poisoning, and even death, having followed the consumption of plants which have passed as true mushrooms; these cases have probably arisen from the examples consumed being in a state of decay, or from some mistake as to the species eaten. It should always be specially noted whether the fungi to be consumed are in a fresh and wholesome condition, otherwise they act as a poison in precisely the same way as does any other semi-putrid vegetable. Many instances are on record where mushroom-beds have been invaded by a growth of dangerous fungi and the true mushrooms have been ousted to the advantage of the new-comers. When mushrooms are gathered for sale by persons unacquainted with the different species mistakes are of frequent occurrence. A very common spurious mushroom in markets is *A. velutinus*, a slender, ringless, hollow-stemmed, black-gilled fungus, common in gardens and about dung and stumps; it is about the size of a mushroom, but thinner in all its parts and far more brittle; it has a black hairy fringe hanging round the edge of the cap when fresh. Another spurious mushroom, and equally common in dealers' baskets, is *A. lacrymans*; this grows in the same positions as the last, and is somewhat fleshier and more like a true mushroom; it has a hollow stem and a slight ring, the gills are black-brown mottled and generally studded with tear-like drops of moisture. In both these species the gills distinctly touch and grow on to the stem. Besides these there are numerous other black-gilled species which find a place in baskets—some species far too small to bear

any resemblance to a mushroom, others large and deliquescent, generally belonging to the stump- and dung-borne genus *Coprinus*. The true mushroom itself is to a great extent a dung-borne species, therefore mushroom-beds are always liable to an invasion from other dung-borne forms. The spores of all fungi are constantly floating about in the air, and when the spores of dung-infesting species alight on a mushroom-bed they find a nidus already prepared that exactly suits them; and if the spawn of the new-come becomes more profuse than that of the mushroom the stranger takes up his position at the expense of the mushroom. There is also a fungus named *Xylaria vapouraria*, which sometimes fixes itself on mushroom-beds and produces such an enormous quantity of string-like spawn that the entire destruction of the bed results. This spawn is sometimes so profuse that it is pulled out of the beds in enormous masses and carted away in barrows.

Sometimes cases of poisoning follow the consumption of what have really appeared to gardeners to be true bed-mushrooms, and to country folks as small horse mushrooms. The case is made more complicated by the fact that these highly poisonous forms now and then appear upon mushroom-beds to the exclusion of the mushrooms. This dangerous counterfeit is *A. fastibilis*, or sometimes *A. crustuliniformis*, a close ally if not indeed a mere variety of the first. A description of one will do for both, *A. fastibilis* being a little the more slender of the two. Both have fleshy caps, whitish, moist and clammy to the touch; instead of a pleasant odour, they have a disagreeable one; the stems are ringless, or nearly so; and the gills, which are palish-clay-brown, distinctly touch and grow on to the solid or pithy stem. These two fungi usually grow in woods, but sometimes in hedges and in shady places in meadows, or even, as has been said, as invaders on mushroom-beds. The pale clay-coloured gills, offensive odour, and clammy or even viscid top are distinctive characters. A reference to the accompanying illustration (fig. 2), which is about one-half natural size, will give a good idea of *A. fastibilis*; the difference in the nature of the attachment of the gills near the stem is seen at R, the absence of a true ring at S, and of a pendent frill at T. The colour, with the exception of the gills, is not unlike that of the mushroom. In determining fungi no single character must be relied upon as conclusive, but all the characters must be taken together. Sometimes a beautiful, somewhat slender, fungus peculiar to stumps in woods is mistaken for the mushroom in *A. cretensis*; it has a tall, solid, white, ringless stem and somewhat thin brown cap, furnished underneath with beautiful rose-coloured gills, which are free from the stem as in the mushroom, and which



FIG. 2.—Poisonous Mushroom (*Agaricus fastibilis*).

never turn black. It is probably a poisonous plant, belonging, as it does, to a dangerous cohort. Many other species of *Agaricus* more or less resemble *A. campestris*, notably some of the plants found under the sub-genera *Leptota*, *Voheria*, *Pholiota* and *Psalliota*; but when the characters are noted they may all with a little care be easily distinguished from each other. The better plan is to discard at once all fungi which have not been gathered from open pastures; by this act alone more than nine-tenths of worthless and poisonous species will be excluded.

In cases of poisoning by mushrooms immediate medical advice should be secured. The dangerous principle is a narcotic, and the symptoms are usually great nausea, drowsiness, stupor and pains in the joints. A good palliative is sweet oil; this will allay any corrosive irritation of the throat and stomach, and at the same time cause vomiting.

Paris mushrooms are cultivated in enormous quantities in dark underground cellars at a depth of from 60 to 160 ft. from the surface. The stable manure is taken into the tortuous passages of these cellars, and the spawn introduced from masses of dry dung where it occurs naturally. In France mushroom-growers do not use the compact blocks or bricks of spawn so familiar in England, but much smaller flakes or "leaves" of dry dung in which the spawn or mycelium can be seen to exist. Less manure is used in these cellars than we generally see in the mushroom-houses of England, and the surface of each bed is covered with about an inch of fine white stony soil. The beds are kept artificially moist by the application of water brought from the surface, and the different galleries bear crops in succession. As one is exhausted another is in full bearing, so that

by a systematic arrangement a single proprietor will send to the surface from 300 lb to 3000 lb of mushrooms per day. The passages sometimes extend over several miles, the beds sometimes occupying over 20 m., and, as there are many proprietors of cellars, the produce of mushrooms is so large that not only is Paris fully supplied, but vast quantities are forwarded to the different large towns of Europe; the mushrooms are not allowed to reach the fully expanded condition, but are gathered in a large stutson state, the whole growth of the mushroom being removed and the bed left in the manure covered with fine earth. The beds remain in bearing for six or eight months, and then the spent manure is taken to the surface again for garden and field purposes. The equable temperature of these cellars and their freedom from draught is one cause of their great success; to this must be added the natural virgin spawn, for by continually using spawn taken from mushroom-producing beds the potency for reproduction is weakened. The beds produce mushrooms in about six weeks after this spawning.

The common mushroom (*Agaricus campestris*) is propagated by spores, the black dust seen to be thrown out when a mature specimen is laid on white paper or a white dish; these give rise to what is known as the "spawn" or mycelium, which consists of whitish threads permeating dried dung or similar substances, and which, when planted in a proper medium, runs through the mass, and eventually develops the fructification known as the mushroom. This spawn may be obtained from old pastures, or decayed mushroom beds, and is purchased from nurseries in the form of bricks charged with the mycelium, and technically known as mushroom spawn. When once obtained, it may be indefinitely preserved. It may be produced by placing quantities of horse-dung saturated with the urine of horses, especially of stallions, in alternate layers of rich earth, and covering the whole with straw to exclude rain and air; the spawn commonly appears in the heap in about two months afterwards. The droppings of stall-fed horses, or of such as have been kept on dry food, should be made use of.

The old method of growing mushrooms in ridges out of doors, or on prepared beds either level or sloping from a back wall in sheds or cellars, may generally be adopted with success. The beds are formed of horse-droppings which have been slightly fermented and frequently tinned, and may be made 2 or 3 ft. broad and of any length. A layer of horse-droppings is first deposited, and covered with a light drishy earth to the depth of 2 in., and two similar layers with similar coverings are added, the whole being made narrower as it advances in height. When the bed is finished, it is covered with straw to protect it from rain, and also from parching influences. In about ten days, when the mass is milkwarm, the bed will be ready for spawning, which consists of inserting small pieces of spawn bricks into the sloping sides of the bed, about 6 in. asunder. A layer of fine earth is then placed over the whole, and well beaten down, and the surface is covered with a thick coat of straw. When the weather is temperate, mushrooms will appear in about a month after the bed has been made, but in other times a longer period may elapse. The principal things to be attended to are to preserve a moderate state of moisture and a proper mild degree of warmth; and the treatment must vary according to the season.

These ordinary ridge beds furnish a good supply towards the end of summer, and in autumn. To command a regular supply, however, at all seasons, the use of a mushroom-house will be found very convenient. The material employed in all cases is the droppings of horses, which should be collected fresh, and spread out in thin layers in a dry place, a portion of the short litter being retained well moistened by water, and should be shown to be dry, and covered in ridges and frequently turned, so as to be kept in an incipient state of fermentation, a little drishy friable loam being mixed with it to retain the ammonia given off by the dung. With this or a mixture of horse-dung, loam, old mushroom-bed dung, and half-decayed leaves, the beds are built up in successive layers of about 3 in. thick, each layer being beaten firm, until the bed is 9 or 10 in. thick. If the heat exceeds 80°, holes should be made to moderate the fermentation. The beds are to be spawned when the heat moderates, and the surface is then covered with a sprinkling of warmed loam, which after a few days is made up to showiness of 2 in., and well beaten down. The beds are made partly of old mushroom-bed dung, and contain sufficient spawn to yield a crop, without the introduction of brick or cake spawn, but it is advisable to spawn them in the regular way. The spawn should be introduced an inch or two below the surface when the heat has declined to about 75°, indeed the bed ought never to exceed 80°. The surface is to be afterwards covered with hay or litter. The atmospheric temperature should range from 60° to 65° till the mushrooms appear, when it may drop a few degrees, but not lower than 55°. If the beds require watering, water of about 80° should be used, and it is preferable to moisten the covering of litter rather than the surface of the bed, which is always beneficial, especially in the case of partially exhausted beds, to water with a dilute solution of nitre. For a winter supply the beds should be made towards the end of August, and the end of October. Slugs and woodlice are the worst enemies of mushroom crops.

The *Fairy-ring Champignon*.—This fungus, *Marasmius Oreades*, is more universally used in France and Italy than in England, although it is well known and frequently used both in a fresh and in a dry state in England. It is totally different in appearance from the

pasture mushroom, and, like it, its characters are so distinct that there is hardly a possibility of making a mistake when its peculiarities are once comprehended. It has more than one advantage over the meadow mushroom in its extreme commonness, its profuse growth, the length of the season in which it may be gathered, the total absence of varietal forms, its adaptability for being dried and preserved for years, and its persistent delicious taste. It is by many esteemed as the best of all the edible fungi found in Great Britain. Like the mushroom, it grows in short open pastures and amongst the short grass of open roadsides; sometimes it appears on lawns, but it never occurs in woods or in damp shady places. Its natural habit is to grow in rings, and the grassy fairy-rings so frequent amongst the short grass of downs and pastures in the spring are generally caused by the nitrogenous manure applied to the soil in the previous autumn by the decay of a circle of these fungi. Many other fungi in addition to the fairy-ring champignon grow in circles, so that this habit must merely be taken with its other characters in cases of doubt.

A glance at the illustration (fig. 3) will show how entirely the fairy-ring champignon differs from the mushroom. In the first place, it



FIG. 3.—The Fairy-ring Champignon (*Marasmius oreades*).

is about one-half the size of a mushroom, and whitish-buff in every part, the gills always retaining this colour and never becoming salmon-coloured, brown or black. The stem is solid and corky, much more solid than the flesh of the cap, and perfectly smooth, never being furnished with the slightest trace of a ring. The buff-gills are far apart (v), and in this they greatly differ from the somewhat crowded gills of the mushroom; the junction of the gills with the stem (w) also differs in character from the similar junction in the mushroom. The mushroom is a semi-deliquescent fungus which rapidly falls into putridity in decay, whilst the champignon dries up into a leathery substance in the sun, but speedily revives and takes its original form again after the first shower. To this character the fungus owes its generic name (*Marasmius*) as well as one of its most valuable qualities for the table, for examples may be gathered from June to November, and if carefully dried may be hung on strings for culinary purposes and preserved without deterioration for several years; indeed, many persons assert that the rich flavour of these fungi increases with years. Champignons are highly esteemed (and especially is this the case abroad) for adding a most delicious flavour to stews, soups and gravies.

A fungus which may carelessly be mistaken for the mushroom is *M. peronatus*, but this grows in woods amongst dead leaves, and has a hairy base to the stem and a somewhat acid taste. Another is *M. urens*; this also generally grows in woods, but the gills are not nearly so deep, they soon become brownish, the stem is downy, and the taste is acid. An *Agaricus* named *A. dryophilus* has sometimes been gathered in mistake for the champignon, but this too grows in woods where the champignon never grows; it has a hollow instead of a solid stem, gills crowded together instead of far apart, and flesh very tender and brittle instead of tough. A small esculent ally of the champignon, named *M. scodionius*, is sometimes found in pastures in Great Britain; this is largely consumed on the Continent, where it is esteemed for its powerful flavour of garlic. In England, where garlic is not used to a large extent, this fungus is not sought for. Another small and common species, *M. porreus*, is pervaded with a garlic flavour to an equal extent with the last. A third species, *M. alliaceus*, is also strongly impregnated with the scent and taste of onions or garlic. Two species, *M. impudicus* and *M. foetidus*, are in all stages of growth highly foetid. The curious little edible *Agaricus esculentus*, although placed under the sub-genus *Collybia*, is allied by its structure to *Marasmius*. It is a small bitter species common in upland pastures and fir plantations early in the season. Although not gathered for the table in England, it is greatly prized in some parts of the Continent.

**MUSIC.**—The Greek *μουσική* (sc. τέχνη), from which this word is derived, was used very widely to embrace all those arts over which the Nine Muses (Μοῦσαι) were held to preside. Contrasted with *γυμναστική* (gymnastic) it included those branches of education concerned with the development of the mind as opposed to the body. Thus such widely different arts and sciences as mathematics, astronomy, poetry and literature

generally, and even reading and writing would all fall under *μουσική*, besides the singing and setting of lyric poetry. On the educational value of music in the formation of character the philosophers laid chief stress, and this biased their aesthetic analysis. *Ἀρμονία* (harmony), or *ἀρμονική* (sc. τέχνη), rather than *μουσική*, was the name given by the Greeks to the art of arranging sounds for the purpose of creating a definite aesthetic impression, with which this article deals.

#### I.—GENERAL SKETCH

1. *Introduction.*—As a mature and independent art music is unknown except in the modern forms realized by Western civilization; ancient music, and the non-European music of the present day, being (with insignificant exceptions of a character which confirms the generalization) invariably an adjunct of poetry or dance, in so far as it is recognizable as an art at all. The modern art of music is in a unique position; for, while its language has been wholly created by art, this language is yet so perfectly organized as to be in itself natural; so that though the music of one age or style may be at first unintelligible to a listener who is accustomed to another style, and though the listener may help himself by acquiring information as to the characteristics and meaning of the new style, he will best learn to understand it by merely divesting his mind of prejudices and allowing the music to make itself intelligible by its own self-consistency. The understanding of music thus finally depends neither upon technical knowledge nor upon convention, but upon the listener's immediate and familiar experience of it; an experience which technical knowledge and custom can of course aid him to acquire more rapidly, as they strengthen his memory and enable him to fix impressions by naming them.

Beyond certain elementary facts of acoustics (see SOUND), modern music shows no direct connexion with nature independently of art; indeed, it is already art that determines the selection of these elementary acoustic facts, just as in painting art determines the selection of those facts that come under the cognizance of optics.<sup>1</sup> In music, however, the purely acoustic principles are incomparably fewer and simpler than the optical principles of painting, and their artistic interaction transforms them into something no less remote from the laboratory experiments of acoustic science than from the unorganized sounds of nature. The result is that while the ordinary non-artistic experiences of sight afford so much material for plastic art, that the vulgar conception of good painting is that it is deceptively like nature, the ordinary non-artistic experience of sound has so little in common with music that musical realism is, with rare though popular exceptions, generally regarded as an eccentricity.

This contrast between music and plastic art may be partly explained by the mental work undergone, during the earliest infancy both of the race and of the individual, in interpreting sensations of space. When a baby learns the shape of objects by taking them in his hands, and gradually advances to the discovery that his toes belong to him, he goes through an amount of work that is quite forgotten by the adult, and its complexity and difficulty has perhaps only been fully realized through the experience of persons who have been born blind but have acquired sight at a mature age by an operation. Such work gives the facts of normal adult vision an amount of organic principle that makes them admirable raw material for art. The power of distinguishing sensations of sound is associated with no such mental skill, and is no more complex than the power of distinguishing colours. On the other hand, sound is the principal medium by which most of the higher animals both express and excite emotion; and hence, though until

<sup>1</sup> Thus Chinese and Japanese art has attained high organization without the aid of a veracious perspective; while, on the other hand, its carefully formulated decorative principles, though not realistic, certainly rest on an optical and physiological basis. Again, many modern impressionists justify their methods by an appeal to phenomena of complementary colour which earlier artists possibly did not perceive and certainly did not select as artistic materials.



codified into human speech it does not give any raw material for art, yet so powerful are its primitive effects that music (in the bird-song sense of sound indulged in for its own attractiveness) is as long prior to language as the brilliant colours of animals and flowers are prior to painting (see *SONG*). Again, sound as a warning or a menace is eminently important in the history of the instinct of self-preservation; and, above all, its production is instantaneous and instinctive.

All these facts, while they tend to make musical expression an early phenomenon in the history of life, are extremely unfavourable to the early development of musical art. They invested the first musical attempts with a mysterious power over listener and musician, by re-awakening instincts more powerful, because more ancient and necessary, than any that could ever have been appealed to by so deliberate a process as that of drawing on a flat surface a series of lines calculated to remind the eye of the appearance of solid objects in space. It is hardly surprising that music long remained as imperfect as its legendary powers were portentous, even in the hands of so supremely artistic a race as that of classical Greece; and whatever wonder this backwardness might still arouse in us vanishes when we realize the extreme difficulty of the process by which the principles of the modern art were established.

2. *Non-harmonic and Greek Music.*—Archaic music is of two kinds—the unwritten, or spontaneous, and the recorded, or scientific. The earliest musical art-problems were far too difficult for conscious analysis, but by no means always beyond the reach of a lucky hit from an inspired singer; and thus folk-music often shows real beauty where the more systematic music of the time is merely arbitrary. Moreover, folk-music and the present music of barbarous and civilized non-European races furnish the study of musical origins with material analogous to that given by the present manners and customs of different races in the study of social evolution and ancient history. We may mention as examples the accurate comparison of the musical scales of non-European races undertaken by A. J. Ellis (*On the Musical Scales of Various Nations*, 1885); the parallel researches and acute and cautious reasoning of his friend and collaborator, A. J. Hipkins (*Dorian and Phrygian reconsidered from a Non-harmonic Point of View*, 1902); and, perhaps most of all, the study of Japanese music, with its remarkable if uncertain signs of the beginning of a harmonic tendency, its logical coherence, and its affinity to Western scales, points in which it seems to show a great advance upon the Chinese music from which most of it is derived (*Music and Musical Instruments of Japan*, by J. F. Pigott, 1893). The reader will find detailed accounts of ancient Greek music in the article on that subject in *Grove's Dictionary of Music and Musicians* (new ed., ii. 223) and in *Monro's Modes of Ancient Greek Music* (Clarendon Press, 1894), while both the Greek music itself, and the steps by which it passed through Graeco-Roman and early Christian phases to become the foundation of the modern art, are traced as clearly as is consistent with accuracy in *The Oxford History of Music*, vol. i., by Professor Wooldridge. Sir Hubert Parry's *Evolution of the Art of Music* ("International Scientific Series," originally published under the title of *The Art of Music*) presents the main lines of the evolution of modern musical ideas in the clearest and most readable form yet attained.

Sir Hubert Parry illustrates in this work the artificiality of our modern musical conceptions by the word "cadence," which to a modern musician belies its etymology, since it normally means for him no "falling" close but a pair of final chords rising from dominant to tonic. Moreover, in consequence of our harmonic notions we think of scales as constructed from the bottom upwards; and even in the above-mentioned article in *Grove's Dictionary* all the Greek scales are, from sheer force of habit, written upwards. But the ancient and, almost universally, the primitive idea of music is like that of speech, in which most inflections are in fact cadences, while rising inflexions express less usual sentiments, such as surprise or interrogation. Again, our modern musical idea of "high"

and "low" is probably derived from a sense of greater and less vocal effort; and it has been much stimulated by our harmonic sense, which has necessitated a range of sounds incomparably greater than those employed in any non-harmonic system. The Greeks derived their use of the terms from the position of notes on their instruments; and the Greek *hypalē* was what we should call the lowest note of the mode, while *netē* was the highest. Sir George Macfarren has pointed out (*Encyc. Brit.*, 9th ed., art. "Music") that Boethius (c. A.D. 500) already fell into the trap and turned the Greek modes upside down.<sup>1</sup>

Another radical though less grotesque misconception was also already well exploded by Macfarren; but it still frequently survives at the present day, since the study of non-harmonic scales is, with the best of intentions, apt rather to encourage than to dispel it. The more we realize the importance of differences in position of intervals of various sizes, as producing differences of character in scales, the more irresistible is the temptation to regard the ancient Greek modes as differing from each other in this way. And the temptation becomes greater instead of less when we have succeeded in thinking away our modern harmonic notions. Modern harmonization enormously increases the differences of expression between modes of which the melodic intervals are different, but it does this in a fashion that draws the attention almost entirely away from these differences of interval; and without harmony we find it extremely difficult to distinguish one mode from another, unless it be by this different arrangement of intervals. Nevertheless, all the evidence irresistibly tends to the conclusion that while the three Greek genera—diatonic, chromatic, and enharmonic—were scales differing in intervals, the Greek modes were a series of scales identical in arrangement of interval, and differing, like our modern keys, only in pitch. The three genera were applied to all these modes or keys, and we have no difficulty in understanding their modifying effects. But the only clue we have to the mental process by which in a preharmonic age different characteristics can be ascribed to scales identical in all but pitch, is to be found in the limited compass of Greek musical sounds, corresponding as it does to the evident sensitiveness of the Greek ear to differences in vocal effort. We have only to observe the compass of the Greek scale to see that in the most esteemed modes it is much more the compass of speaking than of singing voices. Modern singing is normally at a much higher pitch than that of the speaking voice, but there is no natural reason, outside the peculiar nature of modern music, why this should be so. It is highly probable that all modern singing would strike a classical Greek ear as an outcry; and in any case such variations of pitch as are inconsiderable in modern singing are extremely emphatic in the speaking voice, so that they might well make all the difference to an ear unaccustomed to organized sound beyond the speaking compass. Again, much that Aristoxenus and other ancient authorities say of the character of the modes (or keys) tends to confirm the view that that character depends upon the position of the *mesē* or keynote within the general compass. Thus Aristotle (*Politics*, v. (viii.) 7, 1342 b. 20) states that certain low-pitched modes suit the voices of old men, and thus we may conjecture that even the position of tones and semitones might in the Dorian and Phrygian modes bring the bolder portion of the scale in all three genera into the best regions of the average young voice, while the Ionian and Lydian might lead the voice to dwell more upon semitones and enharmonic intervals, and so account for the heroic character of the former and the sensual character of the latter (Plato, *Republic*, 398 to 400).

Of the Greek genera, the chromatic and enharmonic (especially

<sup>1</sup> It is worth adding that in the 16th century the great contrapuntal composer Costanzo Porta had been led by doubts on the subject to the wonderful conclusion that ancient Greek music was polyphonic, and so constructed as to be invertible; in illustration of which theory he and Vincenzo composed four-part motets in each of the Greek genera (diatonic, chromatic and enharmonic). Porta's being constructed like the 12th and 13th fugues in Bach's *Kunst der Fuge* so as to be equally euphonious when sung upside down! (See *Hawkins's History of Music*, i. 112.)

the latter) show very clearly the origin of so many primitive scales in the interval of the downward fourth. That interval (e.g. from C to G) is believed to be the earliest melodic relationship which the ear learnt to fix; and most of the primitive scales were formed by the accretion of auxiliary notes at the bottom of this interval, and the addition of a similar interval, with similar accretions, below the former. In this way a pentatonic scale, like that of so many Scotch melodies, can easily be formed (thus, C, A, G; F, D, C); and though some primitive scales seem to have been on the nucleus of the rising fifth, while the Siamese now use two scales of which not a single note within the octave can be accounted for by any known principle, still we may consider that for general historic purposes the above example is typical. The Greeks divided their downward fourth into four notes, called a *tetrachord*; and by an elaborate system of linking tetrachords together they gave their scale a compass of two octaves. The enharmonic tetrachord, being the most ancient, gathered the lower three notes very closely to the bottom, leaving the second note no less than a major third from the top, thus—C, Ab, G', G; (where G' stands for a note between A and G). The chromatic tetrachord was C, Bb, Ab, G; and the diatonic tetrachord was C, B, Ab, G. It is this last that has become the foundation of modern music, and the Greeks themselves soon preferred it to the other genera and found a scientific basis for it. In the first place they noticed that its notes (and, less easily, the notes of the chromatic scale) could be connected by a series of those intervals which they recognized as concordant. These were, the fourth; its converse, or inversion, the fifth; and the octave. The notes of the enharmonic tetrachord could not be connected by any such series. In the articles on HARMONY and SOUND account is given of the historic and scientific foundations of the modern conception of concord; and although this harmonic conception applies to simultaneous notes, while the Greeks concerned themselves only with successive notes, it is nevertheless permissible to regard the Greek sense of concord in successive notes as containing the germ of our harmonic sense. The stability of the diatonic scale was assured as early as the 6th century B.C. when Pythagoras discovered (if he did not learn from Egypt or India) the extremely simple mathematical proportions of its intervals. And this discovery was of unique importance, as fixing the intervals by a criterion that could never be obscured by the changes of taste and custom otherwise inevitable in music that has no conscious harmonic principles to guide it. At the same time, the foundation of a music as yet immature and ancillary to drama, on an acoustic science ancillary to a priori mathematics, was not without disadvantage to the art; and it is arguable that the great difficulty with which during the medieval beginnings of modern harmony the concords of the third and sixth were rationalized may have been increased by the fact that the Pythagorean system left these intervals considerably out of tune. In preharmonic times mathematics could not direct even the most observant ear to the study of those phenomena of *upper partials* of which Helmholtz, in 1863, was the first to explain the significance; and thus though the Greeks knew the difference between a major and minor tone, on which half the question depended, they could not possibly arrive at the modern reasons for adding both kinds of tone in order to make the major third. (See SOUND.)

Here we must digress in order to illustrate what is implied by our modern harmonic sense; for the difference that this makes to our whole musical consciousness is by no means universally realized. Music, as we now understand it, expresses itself in the interaction of three elements—rhythm, melody and harmony. The first two are obviously as ancient as human consciousness itself. Without the third a musical art of permanent value and intelligibility has not been known to attain independent existence. With harmony music assumes the existence of a kind of space in three dimensions, none of which can subsist without at least implying the others. When we hear an unaccompanied melody we cannot help interpreting it in the light of its most probable harmonies. Hence, when

it does not imply consistent harmonies it seems to us quaint or strange; because, unless it is very remote from our harmonic conceptions, it at least implies at any given moment some simple harmony which in the next moment it contradicts. Thus our inferences as to the expression intended by music that has not come under European influence are unsafe, and the pleasure we take in such music is capricious. The effort of thinking away our harmonic preconceptions is probably the most violent piece of mental gymnastics in all artistic experience, and furnishes much excuse for a sceptical attitude as to the artistic value of preharmonic music, which has at all events never become even partially independent of poetry and dance. Thus the rhythm of classical Greek music seems to have been entirely identical with that of verse, and its beauty and expression appreciated in virtue of that identity. From the modern musical point of view the rhythm of words is limited to a merely monotonous uniformity of flow, with minute undulations which are musically chaotic (see RHYTHM). The example of Greek tragedy, with the reports of its all-pervading music (in many cases, as in that of Aeschylus, composed by the dramatist himself) could not fail to fire the imaginations of modern pioneers and reformers of opera; and Monteverde, Gluck and Wagner convinced themselves and their contemporaries that their work was, amongst other things, a revival of Greek tragedy. But all that is known of Greek music shows that it represents no such modern ideas, as far as their really musical aspect is concerned. It represents, rather, an organization of the rise and fall of the voice, no doubt as elaborate and artistic as the organization of verse, no doubt powerful in heightening the emotional and dramatic effect of words and action, but in no way essential to the understanding or the organization of the works which it adorned. The classical Greek preference for the diatonic scale indicates a latent harmonic sense and also that temperance which is at the foundation of the general Greek sense of beauty; but, beyond this and similar generalities, all the research in the world will not enable us to understand the Greek musician's mind. Non-harmonic music is a world of two dimensions, and we must now inquire how men came to rise from this "flatland" to the solid world of sound in which Palestrina, Bach, Beethoven and Wagner live.

3. *Harmonic Origins.*—Although the simultaneous blending of different sounds was never seriously contemplated by the Greeks, yet in classical times they were fond of singing with high and low voices in octaves. This was called *magadizing*, from the name of an instrument on which playing in octaves was rendered easy by means of a bridge that divided the strings at two-thirds of their length. While the practice was esteemed for the beauty of the blending of different voices, it was tolerated only because of the peculiar effect of identity furnished by the different notes of the octave, and no other interval was so used by the Greeks. In the article on HARMONY the degrees of identity-in-difference which characterize the simpler harmonic intervals are analysed, and the main steps are indicated by which the more complicated medieval *magadizing* uses of the fourth and fifth (the *symphonia*, *diaphonia* or *organum* of Hucbald) gave way (partly by their own interchange and partly through experiments in the introduction of ornaments and variety) to the modern conception of harmony as consisting of voices or parts that move independently to the exclusion of such parallel motion. In *The Oxford History of Music*, vols. i. and ii., will be found abundant examples of every stage of the process, which begins with the *organum* or *diaphony* that prevailed until the death of Guido of Arezzo (about 1050) and passes through the *discant*, or measured music, of the 13th century, in which rhythm is first organized on a sufficiently firm basis to enable voices to sing contrasted rhythms simultaneously, while the new harmonic criterion of the independence of parts more and more displaces and shows its opposition to the old criterion of parallelism.

The most extraordinary example of these conflicting principles is the famous rota "Sumer is icumen in," a 13th-century round in four parts on a canonic ground-bass in two. Recent researches

have brought to light a number of works in the forms of *motel*, *conductus*, *rondel* (neither the later rondo nor the round, but a kind of triple counterpoint), which show that "Sumer is icumen in" contains no unique technical feature; but no work within two centuries of its date attains a style so nearly intelligible to modern ears. Its richness and firmness of harmony are such that the frequent use of consecutive fifths and octaves, in strict accordance with 13th-century principles, has to our ears all the effect of a series of grammatical blunders, so sharply does it contrast with the smooth counterpoint of the rest. In what light this smooth counterpoint struck contemporaries, or how its author (who may or may not be the writer of the Reading MS., John of Fornsete) arrived at it, is not clear, though W. S. Rockstro's amusing article, "Sumer is icumen in," in *Grove's Dictionary*, is very plausible. All that we know is that music in England in the 13th century must have been at a comparatively high state of development; and we may also conjecture that the tuneful character of this wonderful rota has something in common with the unwritten but famous songs of the aristocratic troubadours, or *trouvères*, of the 12th and 13th centuries, who, while disdainful to practise the art of accompaniment or the art of scientific and written music, undoubtedly set the fashion in melody, and, being themselves poets as well as singers, formed the current notions as to the relations between musical and poetic rhythm. The music of Adam de la Halc, surnamed Le Bossu d'Arras (c. 1230-1288), shows the transformation of the troubadour into the learned musician; and, nearly a century later, the more ambitious efforts of a greater French poet (like his contemporary Petrarcha, one of Chaucer's models in poetic technique), Guillaume de Machault (fl. 1350), mark a further technical advance, though they are not appreciably more intelligible to the modern ear.

In the next century we find an Englishman, John Dunstable, who had as early as 1437 acquired a European reputation; while his works were so soon lost sight of that until recently he was almost a legendary character, sometimes revered as the "inventor" of counterpoint, and once or twice even identified with St Dunstan! Recently a great deal of his work has come to light, and it shows us (especially when taken in connexion with the fact that the early Netherlandish master, G. Dufay, did not die until 1474, twenty-one years after Dunstable) that English counterpoint was fully capable of showing the composers of the Netherlands the path by which they were to reach the art of the "Golden age." In such examples of Dunstable's work as that appended to the article "Dunstable" in *Grove's Dictionary* (new ed., i. 744) we see music approaching a style more or less consistently intelligible to a modern ear; and in *English Carols of the 15th Century* (1891) several two-part compositions of the period, in a style resembling Dunstable's, have been made accessible to modern readers and filled out into four-part music by the editor "in accordance with the rules of the time." And though it may be doubted whether Mr Rockstro's skill would not have been held in the 15th century to savour overmuch of the Black Art, still the success of his attempt shows that the musical conceptions he is dealing with are no longer radically different from those of our modern musical consciousness.

4. *The Golden Age.*—The struggle towards the realization of mature musical art seems incredibly slow when we do not realize its difficulty, and wonderfully rapid as soon as we attempt to imagine the effort of first forming those harmonic conceptions which are second nature to us. Even at the time of Dunstable and Dufay the development of the contrapuntal idea of independence of parts had not yet so transformed the harmonic consciousness that the ancient parallelisms or consecutive fourths and fifths that were the backbone of discant could be seen in their true light as contradictory to the contrapuntal method. By the beginning of the 16th century, however, the laws of counterpoint were substantially fixed; practice was for a while imperfect, and aims still uncertain, but skill was increasing and soon became marvellous; and in 16th-century music we leave the archaic world altogether. Henceforth music

may show various phenomena of crudeness, decadence and transition, but its transition-periods will always derive light from the past, whatever the darkness of the future.

In the best music of the 16th century we have no need of research or mental gymnastics, beyond what is necessary in all art to secure intelligent presentation and attention. Its materials show us the "three dimensions" of music in their simplest state of perfect balance. Rhythm, emancipated from the tyranny of verse, is free to co-ordinate and contrast a multitude of melodies which by the very independence of their flow produce a mass of harmony that passes from concord to concord through ordered varieties of transitional discord. The criterion of discord is no longer that of mere harshness, but is modified by the conception of the simplicity or remoteness of the steps by which the flux of independent simultaneous melodies passes from one concord, or point of repose, to another. When the music reaches a climax, or its final conclusion, the point of repose is, of course, greatly emphasized. It is accordingly the "cadences" or full closes of 16th-century music that show the greatest resemblance to the harmonic ideas of the present day; and it is also at these points that certain notes were most frequently raised so as to modify the ecclesiastical modes which are derived more or less directly from the melodic diatonic scale of the Greeks, and misnamed, according to inevitable medieval misconceptions, after the Greek modes.<sup>1</sup>

In other passages our modern ears, when unaccustomed to the style, feel that the harmony is strange and lacking in definite direction; and we are apt to form the hasty conclusion that the mode is an archaic survival. A more familiar acquaintance with the art soon shows that its shifting and vague modulations are no mere survival of a scale inadequate for any but melodic purposes, but the natural result of a state of things in which only two species of chord are available as points of repose at all. If no successions of such chords were given prominence, except those that define key according to modern notions based upon a much greater variety of harmony, the resulting monotony and triviality would be intolerable. Moreover, there is in this music just as much and no more of formal antithesis and sequence as its harmony will suffice to hold together. Lastly, we shall find, on comparing the masterpieces of the period with works of inferior rank, that in the masterpieces the most archaic modal features are expressive, varied and beautiful; while in the inferior works they are often avoided in favour of ordinary modern ideas, and, when they occur, are always accidental and monotonous, although in strict conformity with the rules of the time. The consistent limitations of harmony, form and rhythm have the further consequence that the only artistic music possible within them is purely vocal. The use of instruments is little more than a necessary evil for the support of voices in case of insufficient opportunity for practice; and although the origins of instrumental music are already of some artistic interest in the 16th century, we must leave them out of our account if our object is to present mature artistic ideas in proper proportions.

The principles of 16th-century art-forms are discussed in more detail in the article on CONTRAPUNTAL FORMS. Here we will treat the formal criteria on a general basis; especially as with art on such simple principles the distinction between one art-form and another is apt to be either too external or too subtle for stability. With music there is a stronger probability than in any other art that merely mechanical devices will be self-evident, and thus they may become either dangerous or effective. With the masters of the Netherlands they speedily became both. Two adjacent groups of illustrations in Burney's

<sup>1</sup> The technical nature of the subject forbids us to discuss the origin and characteristics of the great Ambrosian and Gregorian collections of melodic church music on which nearly all medieval and 16th-century polyphony was based, and from which the ecclesiastical modes were derived. Professor Wooldridge in *The Oxford History of Music*, i. 20-44, has shown the continuity of this early Christian music with the Graeco-Roman music, and the origin of its modes in the Ptolemaic modification (c. A.D. 150) of the Greek diatonic scale; while a recent defence of the ecclesiastical tradition of a revision by St Gregory will be found in the article on "Gregorian music" in *Grove's Dictionary* (new ed.), ii. 235.

*History of Music* will show on the one hand the astonishing way in which early polyphonic composers learnt to "dance in fetters," and, on the other hand, the expressive power that they attained by that discipline. Burney quotes from the venerable 15th-century master Okeghem, or Okenheim, some canons so designed as to be singable in all modes. They are by no means extreme cases of the ingenuity which Okenheim and his pupils often employed; but though they are not very valuable artistically (and are not even correctly deciphered by Burney)<sup>1</sup> they prove that mechanical principles may be a help rather than a hindrance to the attainment of a smooth and plastic style. Burney most appropriately follows them with Josquin Des Prés's wonderful *Deploration de Jehan Okenheim*, in which the tenor sings the plain chant of the Requiem a degree below its proper pitch, while the other voices sing a pastoral dirge in French. The device of transposing the plain chant a note lower, and making the tenor sing it in that position throughout the whole piece, is obviously as mechanical as any form of acoustic: but it is happily calculated to impress our ears, even though, unlike Josquin's contemporaries, most of us are not familiar with the plain chant in its normal position; because it alters the position of all the semitones and gives the chant a plaintive minor character which is no less impressive in itself than as a contrast to the orthodox form. And the harmonic superstructure is as fine an instance of the expressive possibilities of the church modes at their apogee from modern tonality as could be found anywhere. A still nobler example, which we may perhaps acclaim as the earliest really sublime masterpiece in music, is Josquin's *Miserere*, which is accessible in a modern edition. In this monumental work one of the tenor parts is called *Vagans*, because it sings the burden *Miserere mei Deus* at regular intervals, in an almost monotonous wailing figure, wandering through each successive degree of the scale throughout the composition. The effect, aided as it is by consummate rhetorical power in every detail of the surrounding mass of harmony and counterpoint, is extremely expressive; and the device lends itself to every shade of feeling in the works of the greatest of all Netherland masters, Orlando di Lasso. Palestrina is less fond of it. Like all more obvious formal devices it is crowded out of his Roman art by the exquisite subtlety of his sense of proportion, and the exalted spirituality of his style which, while it allows him to set the letters of the Hebrew alphabet in the Lamentations of Jeremiah in much the same spirit as that in which they would be treated in an illuminated Bible, forbids him to stimulate a sense of form that might distract the mind from the sense of mystery and awe proper to objects of devout contemplation. Yet in one of his greatest motets, *Tribularer si nascirem*, the burden of Josquin's *Miserere* appears with the same treatment and purpose as in its prototype.

But with the lesser Flemish masters, and sometimes with the greatest, such mechanical principles often became not only inexpressive but absolutely destructive to musical effect. The ingenuity necessary to make the stubborn material of musical plastic was not so easily attainable as the ingenuity necessary to turn music into a mathematical game; and when Palestrina was in his prime the inferior composers so outnumbered the masters to whom music was a devout language, and so degraded the art, not only by ousting genuine musical expression but by foisting secular tunes and words into the church services, that one of the minor questions with which the Council of Trent was concerned was whether polyphonic church music should be totally abolished with other abuses, or whether it was capable of reform. Legendary history relates that Palestrina submitted for judgment three masses of which the *Missa papae Marcelli* proved to be so sublime that it was henceforth accepted as the ideal church music (see PALESTRINA). This tale is difficult to reconcile with the chronology of Palestrina's works, but there is no doubt that Palestrina was officially recognized by the Church as a bulwark against bad taste. But we must not allow this to mislead us as to the value of church music before

Palestrina. Nor must we follow the example of Baini, who, in his detestation of what he is pleased to call *flamingo squadore*, views with uncritical suspicion any work in which Palestrina does not confine himself to strictly Italian methods of expression. A notion still prevails that Josquin represents counterpoint in an anatomical perfection into which Palestrina was the first to breathe life and soul. This gives an altogether inadequate idea of 16th-century music. Palestrina brought the century to a glorious close and is undoubtedly its greatest master, but he is *primus inter pares*; and in every part of Europe music was represented, even before the middle of the century, by masters who have every claim to immortality that sincerity of aim, completeness of range, and depth and perfection of style can give. It has been rightly called the golden age of music, and our chronological table at the end of this article gives but an inadequate idea of the number of its masters whom no lover of music ought to neglect. It is not exclusively an age of church music. It is also the age of madrigals, both secular and spiritual; and, small as was its range of expression, there has been no period in musical art when the distinctions between secular and ecclesiastical style were more accurately maintained by the great masters, as it is abundantly shown by the test cases in which masses of the best period have been based on secular themes. (See MADRIGAL.)

5. *The Monodic Revolution and its Results*.—Like all golden ages, that of music vanished at the first appearance of a knowledge beyond its limitations. The first and simplest realization of mature art is widespread and nourishes a veritable army of great men; its masterpieces are innumerable, and its organization is so complete that no narrowness or specialization can be felt in the nature of its limitations. Yet these are exceedingly close, and the most modest attempt to widen them may have disastrous results. Many experiments were tried before Palestrina's death and throughout the century, notably by the elder and younger Gabrieli. Perhaps Palestrina himself is the only great composer of the time who never violates the principles of his art. Orlando di Lasso, unlike Palestrina, wrote almost as much secular as sacred music, and in his youth indulged in many eccentricities in a chromatic style which he afterwards learnt to detest. But if experiments are to revolutionize art it is necessary that their novelty shall already embody some artistic principle of coherence. No such principle will avail to connect the Phrygian mode with a chord containing A#; and, however proud the youthful Orlando di Lasso may be at being the first to write A#, neither his early chromatic experiments nor those of Cipriano di Kora, which he admired so much, left a mark on musical history. They appealed to nothing deeper than a desire for sensational variety of harmony; and, while they carried the successions of chords far beyond the limits of the modes, they brought no new elements into the chords themselves.

By the beginning of the 17th century the true revolutionary principles were vigorously at work, and the powerful genius of Monteverde speedily made it impossible for men of impressionable artistic temper to continue to work in the old style when such vast new regions of thought lay open to them. In the year of Palestrina's death, 1594, Monteverde published, in his third book of madrigals, works in which without going irrevocably beyond the letter of 16th-century law he showed far more zeal for emotional expression than sense of euphony. In 1599 he published madrigals in which his means of expression involve harmonic principles altogether incompatible with 16th-century ideas. But he soon ceased to place confidence in the madrigal as an adequate art-form for his new ideals of expression, and he found an unlimited field in musical drama. Dramatic music received its first stimulus from a group of Florentine dilettanti, who aspired amongst other things to revive the ideals of Greek tragedy. Under their auspices the first true opera ever performed in public, Jacopo Peri's *Euridice*, appeared in 1600. Monteverde found the conditions of dramatic music more favourable to his experiments than those of choral music, in which both voices and ears are at their highest sensibility

<sup>1</sup> The correct version will be found in *The Oxford History of Music*, fi. 215.

to discord. Instruments do not blend like voices; and players, producing their notes by more mechanical means, have not the singer's difficulty in making combinations which the ear does not readily understand.

The one difficulty of the new art was fatal: there were no limitations. When Monteverde introduced his unprepared discords, the effect upon musical style was like that of introducing modern metaphors into classical Greek. There were no harmonic principles to control the new material, except those which just sufficed to hold together the pure 16th-century style; and that style depended on an exquisite continuity of flow which was incompatible with any rigidity either of harmony or rhythm. Accordingly there were also no rhythmic principles to hold Monteverde's work together, except such as could be borrowed from types of secular and popular music that had hitherto been beneath serious attention. If the 17th century seems almost devoid of great musical names it is not for want of incessant musical activity. The task of organizing new resources into a consistent language was too gigantic to be accomplished within three generations. Its fascinating dramatic suggestiveness and incalculable range disguised for those who first undertook it the fact that the new art was as difficult and elementary in its beginnings as the very beginning of harmony itself in the 13th and 14th centuries. And the most beautiful compositions at the beginning of the 17th century are rather those which show the decadence of 16th-century art than those in which the new principles were most consistently adopted. Thus the madrigals of Monteverde, though often dull and always rough, contain more music than his operas. On the other hand, almost until the middle of the 17th century great men were not wanting who still carried on the pure polyphonic style. Their asceticism denotes a spirit less comprehensive than that of the great artists for whom the golden age was a natural environment; but in parts of the world where the new influences did not yet prevail even this is not the case, and a composer like Orlando Gibbons, who died in 1625, is well worthy to be ranked with the great Italian and Flemish masters of the preceding century.

But the main task of composers of the 17th century lay elsewhere; and if the result of their steady attention to it was trivial in comparison with the glories of the past, it at least led to the glories of the greater world organized by Bach and Handel. The early monodists, Monteverde and his fellows, directed attention to the right quarter in attempting to express emotion by means of single voices supported by instruments; but the formless declamation of their dramatic writings soon proved too monotonous for permanent interest, and such method as it showed became permanent only by being codified into the formulas of *recitative*, which are, for the most part, very happy idealizations of speech-cadence, and which accordingly survive as dramatic elements in music at the present day, though, like all rhetorical figures, they have often lost meaning from careless use.<sup>1</sup> It was all very well to revolutionize current conceptions of harmony, so that chords were no longer considered, as in the days of pure polyphony, to be the result of so many independent melodies. But in art, as elsewhere, new thought eventually shows itself as an addition to, not a substitute for, the wisdom of ages. Moreover, it is a mistake, though one endorsed by high authorities, to suppose that the 16th-century composers did not appreciate the beauty of successions of chords apart from polyphonic design. On the contrary, Palestrina and Orlando di Lasso themselves are the greatest masters the world has ever seen of a style which depends wholly on the beauty of masses of harmony, entirely devoid of polyphonic detail, and held together by a delicately balanced rhythm in which obvious symmetry is as carefully avoided as it is in the successions of chords themselves. Nevertheless, the monody of the 17th century is radically different in principle, not only because chords are used which were an outrage on 16th-century ears, but because the fundamental idea is that of a solo voice declaiming phrases of paramount emotional interest, and supported by instruments that play such chords as will heighten the poignancy of the voice. And the first advance made on this chaotic monody consisted, not in the reintroduction of vitality into the texture of the harmonies, but in giving formal symmetry and balance to the vocal surface. This involved the strengthening of the harmonic system, so that it could carry the new discords as parts of an intelligible scheme, and not merely as uncontrollable expressions of emotion. In other words, the chief energies of the successors of the monodists were devoted to the establishment of the modern key-system; a system in comparison with which the subtle variety of modal concord sounded vague and ill-balanced, until the new key-system itself was so safely established that Bach and Beethoven could once more appreciate and use essentially modal successions of chords in their true meaning.

The second advance of the monodic movement was in the cultivation of the solo voice. This developed together with the cultivation of the violin, the most capable and expressive of the instruments used to support it. Monteverde already knew how to make interesting experiments with violins, such as directing them to play *pizzicato*, and accompanying an excited description of a duel by rapidly repeated strokes on a major chord, followed by sustained dying harmonies in the minor. By the middle of the century violin music is fairly common, and the distinction between *Sonata da chiesa* and *Sonata da camera* appears (see SONATA). But the cultivation of instrumental technique had also a great effect on that of the voice; and Italian vocal technique soon developed into a monstrosity that so corrupted musical taste as not only to blind the contemporaries of Bach and Handel to the greatness of their choral art, but, in Handel's case, actually to swamp a great deal of his best work. The balance between a solo voice and a group of instruments was, however, successfully cultivated together with the modern key-system and melodic form; with the result that the classical *aria*, a highly effective art-form, took shape. This, while it totally destroyed the dramatic character of opera for the next hundred years, yet did good service in furnishing a reasonably effective means of musical expression which could encourage composers and listeners to continue cultivating the art until the day of small things was past. The operatic *aria*, as matured by Alessandro Scarlatti, is at its worst a fine opportunity for a gorgeously dressed singer to display feats of vocal gymnastics, either on a concert platform, or in scenery worthy of the Drury Lane pantomime. At its best it is a beautiful means of expression for the devout fervour of Bach and Handel. At all times it paralyses dramatic action, and no more ironic revenge has ever overtaken iconoclastic reformers than the historic development by which the purely dramatic declamation of the monodists settled down into a series of about thirty successive displays of vocalization, designed on rigidly musical conventions, and produced under spectacular conditions by artificial sopranos as the highest ideal of music-drama.

The principal new art-forms of the 17th century are then, firstly, the *aria* (not the opera, which was merely a spectacular condition under which people consented to listen to some thirty *arias* in succession); and, secondly, the polyphonic instrumental forms, of which those of the *suite* or *sonata da camera* were mainly derived from the necessity for ballet music in the opera (and hence greatly stimulated by the taste of the French court under Louis XIV.), while those of the *sonata da chiesa* were also inspired by a renaissance of interest in polyphonic texture. The *sonata da chiesa* soon settled into a conventionality only less inert than that of the *aria* because violin technique had wider possibilities than vocal; but when Lull settled in France and raised to a higher level of effect the operatic style suggested by Cambert, he brought with him just enough of the new instrumental polyphony to make his typical form of French overture (with its slow introduction in dotted rhythm, and its quasi-fugal allegro) worthy of the important place it occupies in Bach's and Handel's art.

<sup>1</sup> The "invention" of recitative is frequently ascribed to this or that monodist, with as little room for dispute as when we ascribe the invention of clothes to Adam and Eve. All monody was recitative, if only from inability to organize melodies.

Meanwhile great though subordinate activity was also shown in the evolution of a new choral music dependent upon an instrumental accompaniment of more complex function than that of mere support. This, in the hands of the Neapolitan masters, was destined to lead straight to the early choral music of Mozart and Haydn, both of whom, especially Mozart, subsequently learnt its greater possibilities from the study of Handel. But the most striking choral art of the time came from the Germans, who never showed that thoughtless acquiescence in the easiest means of effect which was already the bane of Italian art. Consequently, while the German output of the 17th century fails to show that rapid attainment of modest maturity which gives much Italian music of the period a permanent if slight artistic value, there is, in spite of much harshness, a stream of noble polyphonic effort in both organ and choral music in Germany from the time of H. Schütz (who was born in 1585 and who was a great friend and admirer of Monteverde) to that of Bach and Handel just a century later. Nor was Germany inactive in the dramatic line, and the 17th-century Italian efforts in comic opera, which are so interesting and so unjustly neglected by historians, found a parallel, before Handel's maturity, in the work of R. Keiser, and may be traced through him in Handel's first opera, *Almira*.

The best proof of the insufficiency of 17th-century resources is to be found in the almost tragic blending of genius and failure shown by our English church music of the Restoration. The works of Pelham Humfrey and Blow already show the qualities which with Purcell seem at almost any given moment to amount to those of the highest genius, while hardly a single work has any coherence as a whole. The patchiness of Purcell's music was, no doubt, increased by the influence of French taste then predominant at court. When Pelham Humfrey was sixteen, King Charles II., as Sir Hubert Parry remarks, "achieved the characteristic and subtle stroke of humour of sending him over to France to study the methods of the most celebrated composer of theatrical music of the time in order to learn how to compose English church music." Yet it is impossible to see how such ideas as Purcell's could have been presented in more than French continuity of flow by means of any designs less powerful than those of Bach and Handel. Purcell's ideas are, like those of all great artists, at least sixty years in advance of the normal intellect of the time. But they are unfortunately equally in advance of the only technical resources then conceivable; and Purcell, though one of the greatest contrapuntists that ever lived, is probably the only instance in music of a man of really high genius born out of due time. Musical talent was certainly as common in the 17th century as at any other time; and if we ask why, unless we are justified in counting Purcell as a tragic exception, the whole century shows not one name in the first artistic rank, the answer must be that, after all, artistic talent is far more common than the interaction of environment and character necessary to direct it to perfect artistic results.

6. *Bach and Handel.*—It was not until the 18th century had begun that two men of the highest genius could find in music a worthy expression of their grasp of life. Bach and Handel were born within a month of each other, in 1685, and in the same part of Saxony. Both inherited the tradition of polyphonic effort that the German organists and choral writers had steadily maintained throughout the 17th century; and both profited by the Italian methods that were penetrating Germany. In Bach's case it was the Italian art-forms that appealed to his sense of design. Their style did not affect him, but he saw every possibility which the forms contained, and studied them the more assiduously because they were not, like polyphonic texture, his birthright. In recitative his own distinctively German style attained an intensity and freedom of expression which is one of the most moving things in art. Nevertheless, if he handled recitative in his own way it was not for want of acquaintance with the Italian formulas, nor even because he despised them; for in his only two extant Italian works the scraps of recitative are strictly in accordance with Italian convention, and the arias show (when we allow for their family likeness with Bach's

normal style) the most careful modelling upon Italian forms. Again, as is well known, Bach arranged with copious additions and alterations many concertos by Vivaldi (together with some which though passing upon Vivaldi's name are really by German contemporaries); and, while thus taking every opportunity of assimilating Italian influences in instrumental as well as in vocal music, he was no less alive to the importance of the French overture and suite forms. Moreover, he is very clear as to where his ideas come from, and extremely careful to maintain every art-form in its integrity. Yet his style remains his own throughout, and the first impression of its resemblance to that of his German contemporaries diminishes the more the period is studied. Bach's art thus forms one of the most perfectly systematic and complete records a life's work has ever achieved. His art-forms might be arranged in a sort of biological scheme, and their interaction and genealogy has a clearness which might almost be an object of envy to men of science even if Bach had not demonstrated every detail of it by those wonderful re-writings of his own works which we have described elsewhere (see BACH).

Handel's methods were as different from Bach's as his circumstances. He soon left Germany and, while he never betrayed his birthright as a great choral writer, he quickly absorbed the Italian style so thoroughly as to become practically an Italian. He also adopted the Italian forms, but not, like Bach, from any profound sense of their possible place in artistic system. To him they were effective, and that was all. He did not trouble himself about the permanent idea that might underlie an art-form and typify its expression. He has no notion of a form as anything higher than a rough means of holding music together and maintaining its flow; but he and Bach, alone among their contemporaries, have an unflinching sense of all that is necessary to secure this end. They worked from opposite points of view: Bach develops his art from within, until its detail, like that of Beethoven's last works, becomes dazzling with the glory of the whole design; Handel at his best is inspired by a magnificent scheme, in the execution of which he need condescend to finish of detail only so long as his inspiration does not hasten to the next design. Nevertheless it is to the immense sweep and breadth of Handel's choral style, and its emotional force, that all subsequent composers owe their first access to the larger and less mechanical resources of music. (See HANDEL.)

7. *The Symphonic Classes.*—After the death of Bach and Handel another change of view, like that Copernican revolution for which Kant sighed in philosophy, was necessary for the further development of music. Once again it consisted in an inversion of the relation between form and texture. But, whereas at the beginning of the 17th century the revolution consisted mainly in directing attention to chords as, so to speak, harmonic lumps, instead of moments in a flux of simultaneous melodies; in the later half of the 18th century the revolution concerned the larger musical outlines, and was not complicated by the discovery of new harmonic resources. On the contrary, it led to an extreme simplicity of harmony. The art of Bach and Handel had given perfect vitality to the forms developed in the 18th century, but chiefly by means of the reinvention of polyphonic life. The formal aspects (that is, those that decree the shapes of aria and suite-movement and the balance and contrasts of such choruses as are not fugues) are, after all, of secondary importance; the real centre of Bach's and Handel's technical and intellectual activity is the polyphony; and the more the external shape occupies the foreground the more the work assumes the character of light music. In the article SONATA FORMS we show how this state of things was altered, and attention is there drawn to the dramatic power of a music in which the form is technically prior to the texture. And it is not difficult to understand that Gluck's reform of opera would have been a sheer impossibility if he had not dealt with music in the sonata style, which is capable of changing its character as it unfolds its designs.

The new period of transition was neither so long nor so interesting as that of the 17th century. The contrast between the

squalid beginnings of the new art and the glories of Bach and Handel is almost as great as that between the monodists and Palestrina, but it appeals far less to our sympathies, because it seems like a contrast between noble sincerity and idle elegance. The new art seems so easy-going and empty that it conceals from us the necessity of the sympathetic historical insight for which the painful experiments of the monodists almost seem to cry aloud. And its boldest rhetorical experiments, such as the fantasias of Philipp Emanuel Bach, show a security of harmony which, together with the very vividness of their realization of modern ideas, must appear to a modern listener more like the hollow rhetoric of a decadent than the prophetic inspiration of a pioneer. And, just as in the 17th century, so in the time before Haydn and Mozart, the work that is most valuable artistically tends to be that which is of less importance historically. The cultivation of the shape of music at the expense of its texture was destined to lead to greater things than polyphonic art had ever dreamt of; but no living art could be achieved until the texture was brought once more into vital, if subordinate, relation to the shape. Thus, far more interesting artistically than the epoch-making earlier pianoforte works of Philipp Emanuel Bach are his historically less fruitful oratorios, and his symphonies, and the rich polyphonic modifications of the new principles in the best works of his elder brother Friedemann. Yet the transition-period is hardly second in historic importance to that of the 17th century; and we may gather that it even more direct hints as to the meaning of the tendencies of our own day.

As in the 17th century, so in the 18th the composers and critics of Haydn's youth, not knowing what to make of the new tendencies, and conscious rather of the difference between new and old ideas than of the true nature of either, took refuge in speculations about the emotional and external expression of music; and when artistic power and balance fail it is very convenient to go outside the limits of the art and explain failure away by external ideas. Fortunately the external ideas were capable of serious organic function through the medium of opera, and in that art-form music was passing out of the hands of Italians and assuming artistic and dramatic life under Gluck. The metaphysical and literary speculation which overwhelmed musical criticism at this time, and which produced paper warfares and musical party-feuds such as that between the Gluckists and the Piccinists, at all events had this advantage over the Wagnerian and anti-Wagnerian controversies of the last generation and the disputes about the legitimate function of instrumental music at the present day—that it was speculation applied exclusively to an art-form in which literary questions were directly concerned, an art-form which moreover had up to that time been the grave of all the music composers chose to put into it. But as soon as music once more attained to consistent principles all these discussions became but a memory. If Gluck's music had not been more musical as well as more dramatic than Piccini's, all its foreshadowing of Wagnerian principles would have availed it no more than it availed Monteverde.

When the new art found symphonic expression in Haydn and Mozart, it became music pure and simple, and yet had no more difficulty than painting or poetry in dealing with external ideas, when these were naturally brought into it by the human voice or the conditions of dramatic action. It had once more become an art which need reject or accept nothing on artificial or extraneous grounds. Beethoven soon showed how gigantic the scale and range of the sonata style could be, and how tremendous was its effect on the possibilities of vocal music, both dramatic and choral. No revolution was needed to accomplish this. The style was perfectly formed, and for the first and so far the only time in musical history a mature art of small range opened out into an equally perfect one of gigantic range, without a moment of decadence or destruction. The chief glory of the art that culminates in Beethoven is, of course, the instrumental music, all of which comes under the head of the sonata-forms (q.v.).

Meanwhile Mozart raised comic opera, both Italian and German, to a height which has never since been approached

within the classical limits, and from which the operas of Rossini and his successors show a decadence so deplorable that if "classical music" means "high art" we must say that classical *opera buffa* begins and ends in Mozart. But Gluck, finding his dramatic ideas encouraged by the eminent theatrical sensibilities of the French, had already given French opera a stimulus towards the expression of tragic emotion which made the classics of the French operatic school well worthy to inspire Beethoven to his one noble operatic effort and Weber to the greatest works of his life. Cherubini, though no more a Frenchman than Gluck, was Gluck's successor in the French classical school of dramatic music. His operas, like his church music, account for Beethoven's touching estimation of him as the greatest composer of the time. In them his melodies, elsewhere curiously cold and prosaic, glow with the warmth of a true classic; and his tact in developing, accelerating and suspending a dramatic climax is second only to Mozart's. Scarcely inferior to Cherubini in mastery and dignity, far more lovable in temperament, and weakened only by inequality of invention, Méhul deserves a far higher place in musical history than is generally accorded him. His most famous work, *Joseph*, is of more historical importance than his others, but it is by no means his best from a purely musical point of view, though its Biblical subject impelled Méhul to make extremely successful experiments in "local colour" which had probably considerable influence upon Weber, whose admiration of the work was boundless. One thing is certain, that the romantic opera of Weber owes much of its inspiration to the *opéra comique* of these masters.<sup>1</sup>

8. *From Beethoven to Wagner.*—After Beethoven comes what is commonly though vaguely described as the "romantic" movement. In its essentials it amounts to little more than this, that musicians found new and prouder titles for a very ancient and universal division of parties. The one party set up a convenient scheme of form based upon the average procedure of all the writers of sonatas except Haydn and Beethoven, which scheme they chose to call classical; while the other party devoted itself to the search for new materials and new means of expression. The classicists, if so they may be called, did not quite approve of Beethoven; and while there is much justification for the charge that has been brought against them of reducing the sonata-form to a kind of game, they have for that very reason no real claim to be considered inheritors of classical traditions. The true classical method is that in which matter and form are so united that it is impossible to say which is prior to the other. The pseudo-classics are the artists who set up a form conveniently like the average classical form, and fill it with something conveniently like the average classical matter, with just such difference as will seem like an advance in brilliance and range. The romanticists are the artists who realize such a difference between their matter and that of previous art as impels them to find new forms for it, or at all events to alter the old forms considerably. But if they are successful the difference between their work and that of the true classics becomes merely external; they are classics in a new art-form. As, however, this is as rare as true classical art is at the best of times, romanticism tends to mean little more than the difference between an unstable artist who cannot master his material and an artist who can, whether on the pseudo-classical or the true classical plane. The term "romantic opera" has helped us to regard Weber as a romanticist in that sphere, but when we call his instrumental works "romantic" the term ceases to have really valuable meaning. As applied to pieces like the *Concertstück*, the *Invitation à la danse*, and other pieces of which the external subject is known either from Weber's letters or from the titles of the pieces themselves, the term means simply "programme-music" such as we have seen to be characteristic of any stage in which the art is imperfectly mastered. Weber's programme-music shows no advance on Beethoven in the illustrative resources of the art; and the application of the term "romantic"

<sup>1</sup> We must remember in this connexion that the term *opéra comique* means simply opera with spoken dialogue, and has nothing to do with the comic idea.

to his interesting and in many places beautiful pianoforte sonatas has no definite ground except the brilliance of his pianoforte technique and the helplessness in matters of design (and occasionally even of harmony) that drives him to violent and operatic outbreaks.

Schubert also lends some colour to the opposition between romantic and classical by his weakness in large instrumental designs, but his sense of form was too vital for his defective training to warp his mind from the true classical spirit; and the new elements he introduced into instrumental music, though not ratified by concentration and unity of design, were almost always the fruits of true inspiration and never mere struggles to escape from a difficulty. His talent for purely instrumental music was incomparably higher than Weber's, while that for stage-drama, as shown in the most ambitious of his numerous operas, *Fierrabras*, was almost nil. But he is the first and perhaps the greatest classical song writer. It was Beethoven's work on a larger scale that so increased the possibilities of handling remote harmonic sequences and rich instrumental and rhythmic effects as to prepare for Schubert a world in which music, no less than literature, was full of suggestions for that concentrated expression of a single emotion which distinguishes true lyric art. And, whatever the defects of Schubert's treatment of larger forms, his construction of small forms which can be compassed by a single melody or group of melodies is unsurpassable and is truly classical in spirit and result.

Schumann had neither Schubert's native talent for larger form nor the irresponsible spirit which allowed Schubert to handle it uncritically. Nor had he the astounding lightness of touch and perfect balance of style with which Chopin controlled the most wayward imagination that has ever found expression in the pianoforte lyric. But he had a deep sense of melodic beauty, a mastery of polyphonic expression which for all its unorthodox tendency was second only to that of the greatest classics, and an epigrammatic fancy which enabled him to devise highly artistic forms of music never since imitated with success though often unintelligently copied. In his songs and pianoforte lyrics his romantic ideas found perfectly mature expression. Throughout his life he was inspired by a deep reverence which, while it prevented him from attempting to handle classical forms with a technique which he felt to be inadequate, at the same time impelled him as he grew older to devise forms on a large scale externally resembling them. The German lyric poetry, which he so perfectly set to music, strengthened him in his tendency to present his materials in an epigrammatic and antithetic manner; and, when he took to writing orchestral and chamber music, the extension of the principles of this style to the designing of large spaces in rigid sequence furnished him with a means of attaining great dignity and weight of climax in a form which, though neither classical nor strictly natural, was at all events more true in its relationship to his matter than that of the pseudo-classics such as Hummel or even Spohr. Towards the end of his short life, before darkness settled upon his mind, he rose perhaps to his greatest height as regards solemnity of inspiration, though none of his later works can compare with his early lyrics for artistic perfection. Be this as it may, his last choral works, especially the latter parts of *Faust* (which, unlike the first part, was written before his powers failed), show that the sense of beauty and polyphonic life with which he began his career was always increasing; and if he was led to substitute an artificial and ascetic for a natural and classical solution of the difficulties of the larger art-forms it was only because of his insight into artistic ideals which he felt to be beyond his attainment. He shared with Mendelssohn the inevitable misunderstanding of those contemporaries who grouped all music under one or other of the two heads, Classical and Romantic.

There is good reason to believe that Mendelssohn died before he had more than begun to show his power, though this may be denied by critics who have not thought of comparing Handel's career up to the age at which Mendelssohn's ceased. And his mastery, resting, like Handel's, on the experience of a boyhood

comparable only to Mozart's, was far too easy to induce him as a critic to reconcile the idea of high talent with distressing intellectual and technical failure. This same mastery also tended to discredit his own work, both as performer and composer, in the estimation of those whose experience encouraged them to hope that imperfection and over-excitement were infallible signs of genius. And as his facility actually did co-operate with the tendencies of the times to deflect much of his work into pseudo-classical channels, while nevertheless his independence of form and style kept him at all times at a higher level of interest and variety than any mere pseudo-classic, it is not to be wondered that his reputation became a formidable object of jealousy to those apostles of new ideas who felt that their own works were not likely to make way against academic opposition unless they called journalism to their aid.

Nothing has more confused, hindered and embittered the careers of Wagner and Liszt and their disciples than the paper warfare which they did everything in their power to encourage. No doubt it had a useful purpose, and, as nothing affords a greater field for intrigue than the production of operas, it is at least possible that the gigantic and unprecedentedly expensive works of Wagner might not even at the present day have obtained a hearing if Wagner himself had been a tactful and reticent man and his partisans had all been discreet lovers and practisers of art. As to Wagner's achievement there is now no important difference of opinion. It has survived all attacks as the most monumental result music has achieved with the aid of other arts. Its antecedents must be sought in many very remote regions. The rediscovery, by Mendelssohn, of the choral works of Bach, after a century of oblivion, revealed the possibilities of polyphonic expression in a grandeur which even Handel rarely suggested; and inspired Mendelssohn with important ideas in the designing of oratorios as wholes. The complete fusion of polyphonic method with external and harmonic design had, under the same stimulus, been carried a step further than Beethoven by means of Schumann's more concentrated harmonic and lyric expression. That wildest of all romanticists, Berlioz, though he had less polyphonic sense than any composer who ever before or since attained distinction, nevertheless revealed important new possibilities in his unique imagination in orchestral colour. The breaking down of the barriers that check continuity in classical opera was already indicated by Weber, in whose *Euryantke* the movements frequently run one into the other, while at least twenty different themes are discoverable in the opera, recurring, like the Wagnerian *leit-motif*, in apt transformation and logical association with definite incidents and persons.

But many things undreamed of by Weber were necessary to complete the breakdown of the classical barriers; for the whole pace of musical motion had to be emancipated from the influence of instrumental ideas. This was the most colossal reformation ever attempted by a man of real artistic balance; and even the undoubted, though unpolished, dramatic genius shown in Wagner's libretti (the first in which a great composer and dramatist are one) is but a small thing in comparison with the musical problems which Wagner overcomes with a success immeasurably outweighing any defects his less perfect literary mastery allowed to remain in his dramatic structure and poetic diction. Apart from the squabbles of Wagnerian and anti-Wagnerian journalism, the chief difficulty of his supporters and antagonists really lay in this question of the pace of the music and the consequent breadth of harmony and design. The opening of the *Walküre*, in which, before the curtain rises, the sound of driving rain is reproduced by very simple sequences that take sixteen long bars to move a single step, does not, as instrumental music, compare favourably for terseness and variety with the first twenty bars of the thunderstorm in Beethoven's *Pastoral Symphony*, where at least four different incidents faithfully portray not only the first drops of rain and the distant thunder, but all the feelings of depression and apprehension which they inspire, besides carrying the listener rapidly through three different keys in chromatic sequence. But Beethoven's storm



is idealized, in its whole rise and fall, within a space of five minutes. Wagner's task is to select five real minutes near the end of the storm and to treat them with no greater variety than the action of the drama demands. When we have learnt to dissociate our minds from irrelevant ideas of an earlier instrumental art, we find that Wagner's broad spaces contain all that is necessary. Art on a large scale will always seem to have empty spaces, so long as we expect to find in it the kind of detail appropriate to art on a smaller scale.

Wagner's new harmonic resources are of similar and more complex but not less legitimate origin. In *Der fliegende Holländer* they are, like his wider rhythmic sweep, imperfectly digested; in fact, much of his work before the *Meistersinger* is, in patches, debased by the influence of Meyerbeer. But in his later works the more closely his harmonic language is studied the more conclusively does it show itself to be a logical and mastered thing. His treatment of key is, of course, adapted to a state of things in which the designs are far too long for the mind to attach any importance to the works ending in the key in which it began. To compare Wagner's key-system with that of a symphony is like comparing the perspective and composition of a panorama with the perspective and composition of an easel picture. Indeed the differences are precisely analogous in the two cases; and Wagner's sense of harmony and key turns out on investigation to be the classical sense truly adapted to its new conditions. For this very reason it is in detail quite irrelevant to symphonic art; and there was nothing anti-Wagnerian in the reasons why Brahms had so little to do with it in his music, although every circumstance of the personal controversies and thinly disguised persecutions of Brahms's youth were enough to give any upholder of classical symphonic art a rooted prejudice to everything bearing the name of "romantic."

Side by side with Wagner many enthusiasts place Liszt; and it is disputable that Liszt had in mind a larger and slower flow of musical sequence closely akin to Wagner's, and, no doubt, partly independent of it; and moreover, that one of Liszt's aims was to apply this to instrumental music. Also his mastery and poetic power as a pianoforte player were faithfully reflected in his later treatment of the orchestra, and ensured an extraordinary rhetorical plausibility for anything he chose to say. But neither the princely magnanimity of his personal character, which showed itself in his generosity alike to struggling artists and to his opponents, nor the great stimulus he gave (both by his compositions and his unceasing personal efforts and encouragement) to new musical ideas on romantic lines, ought at this time of day to blind us to the hollowness and essential vulgarity of his style. These unfortunate qualities did not secure for his compositions immediate popular acceptance; for they were outweighed by the true novelty of his aims. But recently they have given his symphonic poems an attractiveness which, while it has galvanized a belated interest in those works, has made many critics blind to their historical importance as the foundation of new forms which have undergone a development of sensational brilliance under Richard Strauss.

Meanwhile the party politics of modern music did much to distract public attention from the works of Brahms, who carried on the true classical method of the sonata-forms in his orchestral and chamber music, while he was no less great and original as a writer of songs and choral music of all kinds. He also developed the pianoforte lyric and widened its range. Without losing its characteristic unity it assumed a freedom and largeness of expression hitherto only attained in sonatas. Hence, however, Brahms's work, like Bach's, seemed, from its continuity with the classical forms, to look backward rather than forward. Indeed Brahms's reputation is in many quarters that of an academic reactionary; just as Bach's was, even at a time when the word "academic" was held to be rather a title of honour than of reproach. When the contemporary standpoints of criticism are established by the production of works of art in which the new elements shall no longer be at war with one another and with the whole, perhaps it will be recognized once more that the idea of progress has no value as a critical standard unless

it is strictly applied to that principle by which every work of art must differ in every part of its form from every other work, precisely as far as its material differs and no further. Then, perhaps, as the conservative Bach after a hundred years of neglect revealed himself as the most profoundly modern force in the music of the 19th century, while that of his gifted and progressive sons became a forgotten fashion as soon as their goal was attained by greater masters, so may the musical epoch that seems now to have closed be remembered by posterity as the age, not of Wagner and the pioneer Liszt, but the age of Wagner and Brahms.

It will also in all probability be remembered as the age in which the performer ceased to be necessarily the intellectual inferior of the composer and musical scholar. With the exception of Wagner and Berlioz every great composer, since Palestrina sang in the papal choir, has paid his way as a performer; but Joseph Joachim was the first who threw the whole mind of a great composer into the career of an interpreter; and the example set by him, Bülow, Clara Schumann and Jenny Lind, though followed by very few other artists, sufficed to dispel for ever the old association of the musical performer with the mountebank.

Joachim's influence on Brahms was incalculable. The two composers met at the time when new musical tendencies were beginning to arouse violent controversy. At the age of twenty-one Joachim had produced in his *Hungarian Concerto* a work of high classical mastery and great nobility, and his technique in form and texture was then considerably in advance of Brahms's. For some years Joachim and Brahms interchanged contrapuntal exercises, and many of the greatest and most perfect of Brahms's earlier works owe much to Joachim's criticism. Yet it is impossible to regret that Joachim did not himself carry on as a composer the work he so nobly began, when we realize the enormous influence of his playing in the history of modern music. By it we have become familiar with a standard of truthfulness in performance which all the generous efforts of Wagner and Liszt could hardly have rendered independent of their own special propaganda. And by it the record of classical music has been made a matter of genuine public knowledge, with a unique freedom from those popularizing tendencies which invest vulgar error with the authority of academic truth.

In this respect there is a real change in the nature of modern musical culture. No serious composer at the present day would dedicate a great work to an artist who, like F. Clément, for whom Beethoven wrote his *Violin Concerto*, would perform the work in two portions and between them play a sonata for the violin on one string with the violin upside down. But it is hardly true that Wagner and Liszt produced a real alteration in the standard of general culture among musicians. Their work, especially Wagner's, appealed, like Gluck's, to many specific literary and philosophical interests, and they themselves were brilliant talkers; but music will always remain the most self-centred of the arts, and men of true culture will measure the depth and range of the musician's mind by the spontaneity and truthfulness of his musical expression rather than by his volubility on other subjects. The greatest musicians have not often been masters of more than one language; but they have always been men of true culture. Their humanity has been illuminated by the constant presence of ideals which their artistic mastery keeps in touch with reality.

#### CHRONOLOGICAL TABLE

- Pythagoras, c. 582-500 B.C. Determines the ratios of the diatonic scale.
- Aristoxenus, fl. 320 B.C. Our chief authority on classical Greek music.
- Ptolemy, fl. A.D. 130. Astronomer, geographer, mathematician and writer on music. Reforms the Greek modes so as to prepare the way for the ecclesiastical modes.
- St Ambrose. Arranges the Ambrosian tones of church music, A.D. 384.
- Hucbald, c. 840-930. Systematizer of *Diaphonia* or *Organum* (called by him *Symphonia*), and inventor of a simple and ingenious notation which did not survive him.

- Guido of Arezzo, c. 990-1050. Theorist and systematizer of musical notation and solmization.
- Franco of Cologne, 11th century author of treatises on musical rhythm. Works under the name of Franco appear at dates and places which have led to the assumption of the existence of three different authors, who, however, have been partly explained away again; and the 11th century is sometimes called the Francoonian period of discant.
- Discantus positio vulgaris*. An anonymous treatise written before 1150; is said to contain the earliest rules for "measured music," i.e. for music in which different voices can sing different rhythms.
- The Reading MS., c. 1240 (British Museum, MS. Harl., 978, fol. 11 b.), contains the *rota* "Sumer is icumen in."
- Walter Odington, fl. 1280. English writer on music, and composer.
- Adam de la Hale, 1230-1288 [Connecting-links between the troubadours and the 13th century and the archaic contrapuntists.
- John Dunstable, died 1453. English contrapuntal composer.
- G. Dufay, died 1474. Netherland contrapuntal composer.
- (These two are the principal founders of artistic counterpoint.)
- Josquin Des Prés, 1445-1521. The first great composer.

## MASTERS OF THE GOLDEN AGE

[In the following list when a name is not qualified as "church composer" or "madrigalist," the composer is equally great in both lines; but the qualification must not be taken as exclusive.]

## Netherland Masters.

- J. Arcadelt, c. 1514-1560. Madrigalist.
- Clemens van Papa, died 1518. Madrigalist.
- Orlando di Lasso, born between 1520 and 1530; died 1594.
- Jan P. Sweelinck, 1562-1621. Organist, theorist and church composer.

## French Masters.

- E. Genet, surnamed Carpentras, fl. 1520. Church composer.
- C. Goudimel. Killed in the massacre of Lyons, 1572.

## Italian Masters.

- Palestrina, c. 1525-1594.
- L. Marenzio, c. 1560; died 1599.
- Anerio, Felice c. 1560-1630, and G. Francesco, c. 1567-1620, brothers. Church composers.

## Spanish Masters.

- C. Morales, 1512-1553
- F. Guerrero, c. 1528-1599
- T. L. de Victoria or Victoria, fl. 1580

} Exclusively church composers.

## English Masters.

- T. Tallis, c. 1515; died 1585. Church composer.
- W. Byrd, 1542 or 1543-1632. Greatest as church composer.
- J. Wilbye, fl. 1600. Madrigalist.
- T. Morley, fl. 1590. Theorist and madrigalist.
- Orlando Gibbons, 1583-1625.

## German Masters.

- J. Handl, or Gallus, c. 1550-1591.
- Hans Leo Hassler or Hassler, 1564-1612. Church composer.
- G. Aichinger, c. 1565-1628. Church composer.

## THE MONODISTS

Cavaliere's *La Rappresentazione di Anima e di Corpo*, posthumously produced in 1600. The first oratorio, one of the first works dependent on instrumental accompaniment, and one of the first with a "figured bass" indicating by figures what chords are to be used.

- Peri's *Euridice*, 1600. The first opera.
- Monteverde, 1567-1643. Great pioneer of modern harmony.

## THE RENAISSANCE OF TEXTURE

H. Schütz, 1585-1672. Combines monodic and polyphonic principles in German church music and Italian madrigal.

- F. Frescobaldi, 1583-1644. Organ composer.
- Alessandro Scarlatti, 1659-1725. Founder of the aria-form of Handelian opera, and of the Neapolitan school of composition.
- J. B. Lulli, 1633-1687. The first classic of French opera.
- H. Purcell, c. 1658; died 1695.
- A. Corelli, 1653-1713. The first classic of the violin in the forms of suite (or sonata da camera), sonata da chiesa and concerto.
- F. Couperin, 1668-1733. French composer of suites (*ordres*) and much affected to give fanciful titles to his pieces which are sometimes "programme music" in fact as well as name.
- J. P. Rameau, 1683-1764. French opera writer, harpsichordist and theorist.
- D. Buxtehude, 1637-1707.
- J. S. Bach, 1685-1750.
- G. F. Handel, 1685-1759.

## THE SONATA EPOCH

- Domenico Scarlatti, 1685-1757, son of Alessandro. Harpsichord virtuoso and master of a special early type of sonata.
- K. Philipp Emanuel Bach, 1714-1788, third son of Sebastian Bach. The principal pioneer of the sonata style.
- E. W. Gluck, 1714-1787. Reformer of opera, and the first classic of essentially dramatic music.
- F. J. Haydn, 1732-1809.

- W. A. Mozart, 1756-1791.
- Beethoven, 1770-1827.
- Cherubini, 1760-1842. A classic of French opera and of church music.

## THE LYRIC AND DRAMATIC OR "ROMANTIC" PERIOD

[In this list the only qualifications given are those of which the complex conditions of modern art make definition easy as well as desirable; and, as throughout this table, the definitions must not be taken as exclusive. The choice of names is, however, guided by the different developments represented; thus accounting for glaring omissions and artistic disproportions.]

Weber, 1786-1826. Master of romantic opera.

Schubert, 1797-1828. The classic of song.

Mendelssohn, 1809-1847.

Chopin, 1809-1849. Composer of pianoforte lyrics.

Berlioz, 1803-1869. Master of impressionist orchestration.

Schumann, 1810-1856.

Wagner, 1813-1883. Achieves absolute union of music with drama.

Liszt, 1811-1886. Pianoforte virtuoso and pioneer of the symphonic poem.

Bruckner, 1824-1896. The symphonist of the Wagnerian party.

Brahms, 1833-1897. Classical symphonic and lyric composer.

Joachim, 1831-1907. Violinist, composer and teacher. Brahms's fellow-worker in continuing the classical tradition.

Tschaikovsky, 1840-1893.

Dvořák, 1841-1904.

Richard Strauss, 1864-1906.

Development of the symphonic poem. (D. F. T.)

## II.—RECENT MUSIC

Under separate biographical headings, the work of the chief modern composers in different countries is dealt with; and here it will be sufficient to indicate the general current of the art, and to mention some of the more prominent among recent composers.

*Germany*.—On the death of Brahms, the great German composers seemed, at the close of the 19th century, to have left no successor. Such merely epigonal figures as A. Büngert (b. 1846) and Cyrill Kistler (1848-1907) could not be regarded as important; and E. Humperdinck's (b. 1854) striking success with *Hansel and Gretel* (1892) was solitary triumph in a limited genre. The outstanding figure, at the opening of the 20th century, was Richard Strauss (q.v.); but it was not so much now in composition, as in the high excellence of executive art, that Germany still kept up her hegemony in European music, by her schools, her great conductors and instrumentalists, and her devotion as a nation to the production of musical works.

*France*.—From the earliest days of their music, the French have had the enviable power of assimilating the great innovations which were originated in other countries without losing their habit of warmly appreciating that which their own countrymen produce. That which happened with the Netherlandish composers of the 16th century, and with Lulli in the 17th, was repeated, more or less exactly, with Rossini in the early part of the 19th century and with Wagner at its close. During the last quarter of the 19th century all that is represented by the once-adored name of Gounod was discarded in favour of a style as different as possible from his. The change was mainly due to the Belgian musician, César Auguste Franck (1822-1890), who established a kind of informal school of symphonic and orchestral composition, as opposed to the conventional methods pursued at the Paris Conservatoire. Massenet was left as almost the only representative of the older school, and from Edouard Lalo (1823-1892) to G. Charpentier (b. 1860), all the younger composers of France adopted the newer style. With these may be mentioned Alfred Bruneau (b. 1857), and Gabriel Fauré (b. 1845). Camille Saint-Saëns (b. 1835), however, remained the chief representative of the sound school of composition, if only by reason of greater command of resources of every kind and his success in all forms of music. Among the newer school of composers the most original unquestionably was Debussy (q.v.), and among others may be mentioned Ernest Reyer (b. 1823), the author of some ambitious and sterling operas; F. L. V. de Joncières (b. 1839), an enthusiastic follower of Wagner, and a composer of merit; Eugène Chabrier (1841-1894), a man of extraordinary gift, who wrote one of the finest *opéras comiques* of modern times, *Le Roi malgré lui* (1887); Charles Marie Vidor (b. 1845), an earnest musician of great accomplishment; and Vincent d'Indy (b. 1851), a strongly original writer, alike in dramatic, orchestral and chamber compositions. In the class of lighter music, which yet lies above the level of *opéra bouffe*, mention must be made of Léo Delibes (1836-1891) and André Messager (b. 1855). In describing the state of music in France, it would be wrong to pass over the work done by the great conductors of various popular orchestral concerts, such as Jules E. Pasdeloup (1819-1887), Chas. Lamoureux (1834-1899), and Judas [Edouard] Colonne (b. 1833).

*Italy*.—In Italy during the last quarter of the 19th century many important changes took place. The later development in the style of Verdi (q.v.) was only completed in *Otello* (1887) and *Falstaff* (1893), while his last composition, the four beautiful sacred vocal works, show how very far he had advanced in reverence.

solidity of style and impressiveness, from the time when he wrote his earlier operas. And Arrigo Boito's *Mefistofele* had an immense influence on modern Italian music. Among the writers of "absolute" music the most illustrious are G. Sgambati (b. 1843) and G. Martucci (b. 1856), the latter's symphony in D minor being a fine work. Meanwhile a younger operatic school was growing up, of which the first was the *Flora mirabilis* of Spiro Samara (b. 1861), given in 1886. Its culmination was in the *Caavalleria rusticana* (1890) of Pietro Mascagni (b. 1863), the *Pagliacci* (1892) of R. Leoncavallo (b. 1858), and the operas of Giacomo Puccini (b. 1858), notably *Le Villi* (1884), *Manon Lescaut* (1893), *La Bohème* (1896), *Tosca* (1900), and *Madama Butterfly* (1904). The oratorios of Don Lorenzo Perosi (b. 1872) had an interesting influence on the church music of Italy (see PALESTRINA).

**Russia.**—The new Russian school of music originated with M. A. Balakirev (b. 1836), who was instrumental in founding the Free School of Music at St. Petersburg, and who introduced the music of Berlioz and Liszt into Russia; he instilled the principles of "advanced" music into A. P. Borodin (1834-1887), C. A. Cui (b. 1835), M. P. Moussorgsky (1839-1881), and N. A. Rimsky-Korsakov (1844-1908), all of whom, as usual with Russian composers, were, strictly speaking, amateurs in music, having some other profession in the absence of any possible opportunity for making money out of music in Russia. The most remarkable man among their contemporaries was undoubtedly Tschaikevsky (b. A. Liadov (b. 1855) was a writer for the pianoforte, and A. Glazounov (b. 1865) has composed a number of fine orchestral works.

**United States.**—Of the older American composers, only John Knowles Paine (d. 1906) and Dudley Buck (d. 1909), both born in 1839, and Benjamin Johnson Lang (1837-1909), need be mentioned. Paine, professor of music at Harvard University, and composer of oratorios, orchestral music, &c., ranks with the advanced school of romantic composers. Dudley Buck was one of the first American composers whose names were known in Europe; and if his numerous cantatas and church music do not reach a very high standard according to modern ideas, he did much to conquer the general apathy with regard to the existence of original music in the States. Lang, prominent as organist and conductor, also became distinguished as a composer. George Whitefield Chadwick (b. 1854) has produced many orchestral and vocal works of original merit. Though the works of Clayton Johns (b. 1857) are less ambitious, they have won more popularity in Europe, and his songs, like those of Arthur Sullivan (b. 1853), Reginald De Koven (b. 1859), and Ethelbert Nevin (b. 1862-1911), are well known. Edward MacDowell (b. 1862) (q.v.) may be regarded as the most original modern American composer. Walter Johannes Damrosch (b. 1862), the eminent conductor of the New York Symphony Orchestra, and of various operatic undertakings, has established his position as an original and poetic composer, not only by his opera, *The Scarlet Letter*, but by such songs as the intensely dramatic "Danny Deever." Dr Horatio William Parker's (b. 1864) oratorio settings of the hymn "Hora novissima" and of "The Wanderer's Psalm" are deservedly popular. Their masterly workmanship and his power of expression in sacred music mark him as a distinct personality. Numerous orchestral as well as vocal works have not been heard out of America, but a group of songs, newly set to the words of familiar old English ditties, have obtained great success. Mrs H. H. A. Beach, the youngest of the prominent composers of the United States and an accomplished pianist, has attained a high reputation as a writer in all the more ambitious forms of music. Many of her songs and anthems have obtained wide popularity. The achievements of the United States composers are less marked in the production of new composers than in the attention which has been paid to their education and appreciation generally. Henry E. Krehbiel (b. 1854), the well-known critic, was especially prominent in drawing American attention to Wagner and Brahms. The New York Opera has been made a centre for the finest artists of the day, and the symphony concerts at Boston and Chicago have been unrivalled for excellence. It is worthy of note that no country has produced a greater number of the most eminent of recent singers. Mesdames E. Eames, Nordica, Miss Hauke, Susan Strong, Suzanne Adams, Sybil Sanderson, Esther Tallberg, and Virginia Clavin have been no more among leading sopranos, with Messrs E. E. Oudin, D. Bispham and Denis O'Sullivan, to name but three out of the host of excellent male artists, proved the natural ability of the Americans in vocal music; and it might also be said that the more notable English-speaking pupils of the various excellent French schools of voice-production are American with hardly an exception.

**United Kingdom.**—English music requires more detailed notice, if only because of the striking change in the national feeling with regard to it. The nation has been accused of for so long to consider music as an exotic, that notwithstanding the glories of the older schools of English music, the amount of attention paid to everything that came from abroad, and the rich treasures of traditional and distinctively English music scattered through the country, the majority of educated people adhered to the common belief that England was not a musical country. The beauty and the enormous quantity of traditional Irish music, the enthusiasm created in Scotland by trumphy songs written in what was supposed to be

an imitation of the Scottish style, the existence of the Welsh Eisteddfodau, were admitted facts; but England was supposed to have had no share in these gifts of nature or art, and the vogue of foreign music, from Italian opera to classical symphonies, was held as evidence of her poverty, instead of being partly the reason of the national sterility. In the successive periods during which the music of Handel and Mendelssohn respectively had been held as all-sufficient for right-thinking musicians, success could only be attained, if at all, by those English musicians who deliberately set themselves to copy the style of these great masters; the few men who had the determination to resist the popular movement were either confined, like the Wesleys, to one branch of music in which some originality of thought was still allowed, that of the Church, or, like Henry Hugo Pierson in the days of the Mendelssohn worship, were driven to seek abroad the recognition they could not obtain at home. For a time it seemed as if the great vogue of Gounod would exalt him into a third artistic despot, but no native composer had even the energy to imitate his *Faust*; and, by the date of *The Redemption* (1882) and *Mors et vita* (1885), a renaissance of English music had already begun.

For a generation up to the 'eighties the affairs of foreign opera in England were rather depressing; the rival houses presided over by the impresarios Frederick Gye (1810-1878) and Colonel J. H. Mapleson (1828-1901) had been going from bad to worse; the traditions of what were called "the palmy days" had been forgotten, and retirement had become the lot of the artists, and the death of Thersé J. A. Tietjens in 1877, the race of the great queens of song seemed to have come to an end. It is true that Mme Patti was in the plenitude of her fame and powers, but the number of her impersonations, perfect as they were, was so small that she alone could not support the weight of an opera season, and her terms made it impossible for any manager to make both ends meet unless the rest of the company were chosen on the principle enunciated by the husband of Mme Catalani, "Ma femme et quatre ou cinq poupees." Mme Albani (b. 1851) had made her name famous, but the most important part of her artistic career was yet to come. She had already brought *Tannhäuser* and *Lohengrin* into notice, but in Italian versions, as was then usual; and the great vogue of Wagner's operas did not begin until the series of Wagner concerts given at the Royal Albert Hall in 1877 with the object of collecting funds for the preservation of the Bayreuth scheme, which after the production of the Nibelungen trilogy in 1876 had become involved in serious financial difficulties. The two seasons of German opera at Drury Lane under Dr Hans Richter (b. 1834) and under Dr Engel (b. 1854) were successful. At the latter Her Majesty's in 1882, under Angelo Neumann's management, first taught stay-at-home Englishmen what Wagner really was, and an Italian opera as such (i.e. with Italian as the exclusive language employed and the old "star" system in full swing) ceased to exist as a regular institution a few years after that. The revival of public interest in the opera only took place after Mr (afterwards Sir) Augustus Harris (1852-1896) had started his series of operas at Drury Lane in 1887. In the following season Harris took Covent Garden, and since that time the opera has been rested to greater public favour than it ever enjoyed, at all events since the days of Jenny Lind. The clever manager saw that the public was tired of operas arranged to suit the views of the prima donna and no one else, and he cast the works he produced, among which were *Un Ballo in maschera* and *Les Huguenots*, with due attention to every part. The brothers Jean and Edouard de Reszák, both of whom had appeared in London before—the former as a baritone and the latter during the seasons 1880-1884—were even stronger attractions to the musical public of the time than the various leading tenors among whom were Mr Albert Miss A. Macintyre, Mme Melba, Frau Sauer and Mme Nordica, during the earlier seasons, and Mme Eames, Mlle Ravogli, M.M. Lassalle and P. H. Plançon, and many other Parisian favourites later. As time went on, the excellent custom obtained of giving each work in the language in which it was written, and among the distinguished German artists who were added to the company were Frau M. Ternina, Frau E. Schumann-Heink, Frau Lilli Lehmann and many more. Since Harris's death in 1896 the traditions started by him were to a great main kept, and the same may be said of the differences between the present and the former position of English composers, it may be mentioned that two operas by F. H. Cowen, *Signa* and *Harold*, and two by Stanford, *The Veiled Prophet* and *Much Ado about Nothing*, were produced. To Signor Lago, a manager of more enterprise than good fortune, belongs the credit of reviving Gluck's *Orfeo* (with the masterly impersonation of the principal character by Mlle Giulia Ravogli), and of bringing out *Caavalleria rusticana*, Tschaikevsky's *Eugen Onegin* and other works.

It is just to name one institution and one man who are the creators of such an atmosphere as allows the genius of English composers to be fruitful, than that honour must be paid to the Crystal Palace and August Manns, the conductor of its Saturday concerts. At first engaged as sub-conductor, under a certain Schallehn, at the building which was the lasting result of the Great Exhibition of 1851, he became director of the music in 1855; so for the better part of half a century his influence was exerted on behalf of the best music of all schools, and especially in favour of anything of

English growth. Through evil report and good report he supported his convictions, and for many years he introduced one English composer after another to a fame which they would have found it hard to gain without his help and that of Sir George Grove, his loyal supporter. In 1862, when Arthur Sullivan had just returned from his studies in Leipzig, his *Tempest* music was produced at the Crystal Palace, and it is beyond question that it was this success above all that of any other, arising from the same cause, which showed the Englishmen that music worth listening to might be produced by an English hand. Sullivan reached the highest point of his achievement in *The Golden Legend* (1886), his most important contribution to the music of the renaissance. An important part of the Crystal Palace music was that the concerts did not follow, but led, popular taste; the works of Schubert, Schumann and many other great masters were given constantly, and the whole repertory of classical music was gone through, so that a constant attendant at these concerts would have become acquainted with the whole range of the best class of music. From 1859 onwards the classical chamber-music could be heard at the Popular Concerts started by Arthur Chappell, and for many years their repertory was not less catholic than that of the Crystal Palace undertaking; that in later times the habit increased to a lamentable extent of choosing only the "favourite" (i.e. hackneyed) works of the great masters does not lessen the educational value of the older concerts. The lovers of the newer developments of music were always more fully satisfied at the concerts of the Musical Union, a body founded by Joseph Elkis, which until 1880, and from 1879 onwards, under the visits of Hans Richter, the conductor, were the focus of the musical season, and the importance of his work, not only in spreading a love of Wagner's music, but in regard to every other branch of the best orchestral music, cannot be exaggerated. Like the popular concerts, the Richter concerts somewhat fell away in later years from their original purpose, and their managers were led by the popularity of certain pieces to give too little variety. The importance of Richter's work was in bringing forward the finest English music in the years when the masters of the renaissance were young and untried, and were to be heard in the orchestral works of Sir Hubert Parry, Sir Charles Villiers Stanford, Sir A. Campbell Mackenzie and Dr F. H. Cowen; and the names of these composers were thus brought into notice much more effectually than could have been the case in other surroundings. Meanwhile outside London the work of the renaissance was being carried on, notably at Cambridge, where by the amalgamation of various smaller societies with the University Musical Society, Stanford created in 1875 a splendid institution which did much to foster a love of the best music, and to bring about the revival of choral meetings in the rooms of Hubert Parry brought about the institution of the Musical Club, which has borne fruit in many ways, though only in the direction of chamber-music. The Bach Choir, founded by Mr Arthur Duke Coleridge in 1875, and conducted for the first ten years of its existence by Mr Otto Goldschmidt and subsequently by Professor Stanford, worked on purely uncommercial lines ever since its foundation, and besides many important works of Bach, it brought forward most important compositions by Englishmen, and had a prominent share in the work of the renaissance. Parry's earlier compositions had a certain austerity in them which, while it commanded the homage of the cultivated few, prevented their obtaining wide popularity; and it was not until the date of his choral setting of Milton's *Ode to a Solemn Musick* that he found his true vein. In this and its many successors, produced at the autumn festivals, though very rarely given in London, there was a nobility of utterance, a sublimity of conception, a mastery of resource, that far surpass anything accomplished in England since the days of Purcell; while his *Symphonic Variations* for orchestra, and a two of his symphonies, exhibit his command of the modern modifications of classical forms in great perfection. Like Parry, Stanford first caught the ear of the public at large with a choral work, the stirring ballad-setting of Tennyson's *Revenge*; and in all his earlier and later works alike, which include compositions in every form, he shows himself a supreme master of effect; in dramatic or lyrical handling of voices, in orchestral and chamber-music, his sense of beauty is unflinching, and while his ideas have rare distinction, his treatment of them is nearly always of chief interest of his works. The work of the renaissance has been most beneficially fostered by these two masters than by any other individuals, through the medium of the Royal College of Music. In 1876 the National Training School of Music was opened with Sullivan as principal; he was succeeded by Sir John Stainer in 1881, and the circumstance that such artists as Mr Eugen d'Albert and Mr Frederic Cliffe received there the foundation of their musical education is the only important fact connected with the institution, which in 1882 was succeeded by the Royal College of Music, under the directorship of Sir George Grove, and with Sullivan as principal and composer. In 1894 Parry succeeded to the directorship, and before and after this date work of the best educational kind was done in all branches of the art, but most of all in the important branch of composition. Mackenzie's place among the masters of the renaissance is assured by his romantic compositions for orchestra—such as *La Belle dame sans merci* and the two "Scottish Rhapsodies"; some of his choral

works, such as the oratorios, show some tendency to fall back into the conventionalities from which the renaissance movement was an effort to escape; but in *The Collar's Saturday Night*; *The Story of Sayid*; *Veni, Creator Spiritus*, and many other things, not excepting the opera *Colomba* or the witty "Britannia" overture, he shows no lack of spontaneity or power. As principal of the Royal Academy of Music (he succeeded Macfarren in 1888) he revived the former glory of the school, and the excellent plan, which Stanford and the College unite their forces in the examinations of the Associated Board is largely due to his initiative. The opera just mentioned was the first of the modern series of English operas brought out from 1883 onwards by the Carl Rosa company during its tenure of Drury Lane Theatre; at the time it seemed as though English opera had a chance of getting permanently established, but the enterprise, being a purely private and individual one, failed to have a lasting effect upon the art of the country, and after the production of two operas by Mackenzie, two by Arthur Goring Thomas, one by F. Cowden, two by Cowen and one by Stanford, the artistic work of the company grew gradually less and less important. In spite of the strong influence of French ideals and methods, the music of Arthur Goring Thomas was remarkable for individuality and charm; in any other country his beautiful opera *Esmeralda* would have formed part of the regular repertory; and his orchestral suites, cantatas and a multitude of graceful and original songs, remain as evidence that if his career had been prolonged, the art of England might have been enriched by some masterpiece it would not only be proud to possess, but to have a right to produce. Cowen, and a number of variously successful attempts in the more ambitious and more serious branches of the art, Cowen found his chief success in the treatment of fanciful or fairy subjects, whether in cantatas or orchestral works; here he is without a rival, and his ideas are uniformly graceful, excellently treated and wonderfully effective. His second tenure of the post of conductor of the Philharmonic Society showed him to be a highly accomplished conductor.

In regard to English opera two more undertakings deserve to be recorded. In 1891 the Royal English Opera House was opened with Sullivan as composer, a work written especially for the occasion, the absence of anything like a repertory, and the retention of this one work in the bills for a period far longer than its attractions could warrant, brought the inevitable result, and shortly after the production of a charming French comic opera the theatre was turned into the Palace Music Hall. The charming and thoroughly characteristic *Shamus O'Brien* of Stanford was successfully produced in 1896 at the Opéra Comique theatre. This work brought into public prominence the conductor Mr Henry J. Wood (b. 1870), and it was his chief interest in the revival of the orchestra, by means of his orchestra, which was constantly to be heard at the Queen's Hall, and which attained, by continual performance together, a degree of perfection before unknown in England. It achieved an important work in bringing music within the reach of all classes at the Promenade Concerts given through each summer, as well as by means of the Symphony Concerts at other seasons.

The movement thus started by Mr Wood increased and spread remarkably in later years. His training of the Queen's Hall Orchestra was characterized by a thoroughness and severity previously unknown in English orchestras. This was partly made possible by the admirable business organization which fostered the movement in its earlier years; so many concerts were guaranteed that it was possible to give the players engagements which included a large amount of rehearsing. The result was soon apparent, not only in the raising of the standard of orchestral playing, but also in the higher and more intelligent standard of criticism to which performances were subjected both by experts and by the general public. The public taste in London for symphonic music grew so rapidly as to encourage the establishment of bodies of players, until in 1910 there were five first-class professional orchestras giving concerts regularly in London—the Philharmonic Society, the Queen's Hall Orchestra, the London Symphony Orchestra (described by Dr Hans Richter as "the finest orchestra in the world"), the New Symphony Orchestra under Mr London Ronald (b. 1873), a composer and conductor of striking ability, and Mr Thomas Beecham's Orchestra. Mr Beecham, who had come rapidly to the front as a musical enthusiast and conductor, paid special attention to the work of British composers, and at Liverpool, Birmingham, Liverpool and Edinburgh, had their own orchestras; and might be said that the whole of the United Kingdom was now permeated with a taste for and a knowledge of orchestral music. The effect of this development has influenced the whole of the musical life of England. The symphony and the symphonic poem have taken the place so long held by the oratorio in popular taste; and English composers of any merit or ability find it possible to get a hearing for orchestral work which at the end of the 19th century would have had to remain unperformed and untried. The result has been the rapid development of a school of English orchestral composers—a school of considerable achievement and still greater promise.

The new school of English writers contains many names of skilled composers. Sir Edward Elgar established his reputation by his vigorous *Caractacus* and the grandiose imaginings of his *Dream of Gerontius*, as by orchestral and chamber compositions of

decided merit and individuality, and by being the composer of a symphony which attained greater and wider fame than any similar work since the symphonies of Tschaikevsky. Mr Edward German (b. 1862) won great success as a writer of incidental music for plays, and various other forms of music, in which his great skill in orchestration and his knack stand him in good stead. The quality of Mr Frederic Cliffe's orchestral works is extremely high. Dr Arthur Somervell (b. 1863), who succeeded Stainer as musical adviser to the Board of Education, first came into prominence as a composer of a number of charming songs, notably a fine song-cycle from Tennyson's *Maud*, but his *Mass* and various orchestral works and cantatas and pianoforte pieces show his conspicuous ability in other forms. Various compositions written by the Hamlet Club (b. 1863), which is connected with the Royal College of Music, were received with acclamation; but his later work was not of equal value, though his operas *Jeanie Deans* and *Diarmid* were successful. Mr Granville Bantock (b. 1868), an ardent supporter of the most advanced music, has written many fine things for orchestra, and Mr William Wallace (b. 1861), in various orchestral pieces played at the Crystal Palace and elsewhere, and in such things as his *Freebooter* songs, has shown strong individuality and imagination. Mr Arthur Hinton (b. 1869) has produced things of fanciful beauty and quaint originality. Miss Ethel M. Smyth, whose *Mass* was given at the Royal Albert Hall in most favourable conditions, had her opera *Fantasia* produced at Weimar and Carlsruhe, and *Der Wald* at Covent Garden. Miss Maud Valerie White's graceful and expressive songs brought her compositions into wide popularity; and Mme Liza Lehmann made a new reputation by her cycles of songs after her former friend and professor, a singer. One of the best of Mr S. Coleridge-Taylor's (b. 1872) *Hiawatha* scenes was performed while he was still a student at the Royal College, and so great was its popularity that the third part of the trilogy was commissioned for performance by the Royal Choral Society. Mr Cyril Scott is a composer who aims high, though with a somewhat strained originality. Dr H. Walford Davies (b. 1869) and W. Y. Hurlstone (1876-1906) excel in the serious kind of chamber-music and use the classic forms, notably the string and Mr R. Vaughan Williams, in his songs and other works, who has perhaps the most conspicuous talent among all of the younger school.

English executive musicians have never suffered from foreign competition in the same degree as English composers, and the success of such singers as Miss Anna Williams, Miss Macintyre, Miss Marie Brema, Miss Clara Butt, Miss Agnes Nicholls, Messrs Santley, Edward Lloyd, Ben Davies, Plunket Greene and Frangcon Davies; or of such pianists as Miss Fanny Davies and Mr Leonard Boulton, is but but a small part of the credit to British excellence.

The scientific study of the music of the past has more and more decidedly taken its place as a branch of musical education; the learned writings of W. S. Rockstro (1823-1895), many of them made public first in the *Encyclopaedia Britannica* and Grove's *Dictionary of Music*, made the subject clear to many who had been groping in the dark before; and the actual performance of old music has been undertaken not only by the Bach Choir, but by the Magpie Madrigal Society under Mr Lionel Benson's able direction. In vocal and instrumental music alike the musical side of the International Exhibition of 1885 did excellent work in its historical concerts; and in that branch of archaeology which is concerned with the structure and restoration of old musical instruments, important work has been done by Mr A. J. Hipkins (1826-1903); so long connected with the firm of Broadwood), the Rev. F. W. Galpin, Arnold Dolmetsch and others. The formation of the Folk-song Society drew attention to the importance and extent of English traditional music, and did much to popularize it with singers of the present day.

**BIBLIOGRAPHY.**—Among encyclopaedic dictionaries of music Sir George Grove's *Dictionary of Music and Musicians* (1878-1889; new ed. by J. A. Fuller Maitland, 1904-1908), takes the first place among publications in English, while Robert Eitner's (d. 1905) monumental *Quellenlexikon* (1900-1904), in German, is an authority of the first rank. Among other works of value on various accounts may be mentioned F. J. Fetis's *Biographie universelle des musiciens* (2nd ed., 1860-1865; supplement by A. Pougin, 1878); G. Schilling's *Encyclopädie der gesammten musikalischen Wissenschaft* (1835-1838); Mendel and Reissmann's *Musikalisches Conversationslexikon* (2nd ed., 1883); H. Riemann's *Musik-Lexikon* (5th ed., 1900; also an Eng. trans., with additions, by J. S. Shedlock); the American *Cyclopaedia of Music and Musicians* (1889-1892); and the *World History of Music* (1901-1905). The literature of music generally is so vast, but the following selected list of works on various aspects may be useful.—

*Aesthetics, Theory, etc.*—H. Ehrlich, *Die Musik-Aesthetik in ihrer Entwicklung von Kant bis auf die Gegenwart* (Leipzig, 1882); E. Hanslick, *The Beautiful in Music* (London, 1891); R. Wallaschek, *Aesthetik der Tonkunst* (Stuttgart, 1886); R. Pohl, *Die Höhenzüge der musikalischen Entwicklung* (Leipzig, 1888); A. Schnez, *Die Elemente der Tonkunst* (Stuttgart, 1891); J. A. Zahm, *Sound and Music* (Chicago, 1902); B. G. Wallis, *Psychologie der Musik* (Leipzig, 1893); W. Pole, *Philosophy of Music* (vol. xi. of the English and Foreign Philosophical Library, 1895); M. Seybel, *Schopenhauers*

*Metaphysik der Musik* (Leipzig, 1895); L. Lacombe, *Philosophie et musique* (Paris, 1896); Sir C. H. H. Parry, *The Evolution of the Art of Music* (London, 1897); H. Riemann, *Präludien und Studien* (Frankfurt, 1896); *Geschichte der Musiktheorie im IX.-XIX. Jahrhundert* (Leipzig, 1898); *Systematische Musiklehre* (Hamburg, 1887); J. C. Lobe, *Lehrbuch der musikalischen Komposition* (Leipzig, 1884); A. B. Marx, *Die Lehre von der musikalischen Komposition* (Leipzig, 1887, 1890); M. L. C. Cherubini, *Theorie des Contrapunktes und der Fuge* (Cologne, 1896); Sir J. F. Bridge and F. J. Sawyer, *A Course of Harmony* (London, 1899); E. Prout, *Counterpoint* (London, 1890); *Double Counterpoint and Canon* (London, 1893); *Musical Form* (London, 1893); *Applied Forms* (London, 1895); B. Widmann, *Die Formen der Musik* (Leipzig, 1895); F. J. Jassard, *Die Formen der Musik* (Leipzig, 1885); M. Steinitzer, *Psychologische Wirkungen der musikalischen Formen* (Munich, 1885); J. Combarieu, *Théorie du rythme dans la composition moderne d'après la doctrine antique* (Paris, 1897); P. Goetschius, *Homophonic Forms of Musical Composition* (New York, 1898); William Wallace, *The Threshold of Music* (1907). *English Music.*—W. Nagel, *Geschichte der Musik in England* (Strassburg, 1894); H. Davey, *History of English Music* (London, 1895); F. J. Crowest, *The Story of British Music* (London, 1896); S. Vautyn, *L'Évolution de la musique en Angleterre* (Brussels, 1900); Ernest Walker, *English Music* (1907).

*America.*—W. S. B. Mathews, *A Hundred Years of Music in America* (Chicago, 1889); L. C. Elson, *The National Music of America and its Sources* (Boston, 1900); T. Baker, *Über die Musik der nord-amerikanischen Wälder* (Leipzig, 1882).

*France.*—H. Laroque, *La Musique française* (Paris, 1891); N. M. Schaeffer, *O. Chilesotti, I nostri maestri del passato* (Milan, 1882, 1884-1885); T. Galino, *La Musique française au moyen âge* (Leipzig, 1890); A. Coignard, *De la Musique en France depuis Rameau* (Paris, 1891); G. Sèvres, *La Musique française moderne* (Paris, 1897).

*Germany.*—W. Baeuener, *Geschichte der Tonkunst in Deutschland bis zur Reformation* (Freiburg, 1881); O. Ebben, *Der volksthümliche deutsche Mäennergesang* (Tübingen, 1887); L. Meinardus, *Die deutsche Tonkunst*; A. Soubies, *Histoire de la musique allemande* (Paris, 1896). *Italy.*—O. Chilesotti, *I nostri maestri del passato* (Milan, 1882); V. Leo, *Il Settecento in Italia* (Milan, 1881); G. Masutto, *I Maestri di musica italiani del secolo XIX.* (Venice, 1882).

*Russia.*—A. Soubies, *Histoire de la musique en Russie* (Paris, 1898).

*Scandinavia.*—A. Grönvoed, *Norske Musikere* (Christiana, 1883); C. Valentin, *Studien über die schwedischen Volksmelodien* (Leipzig, 1885).

*Spain.*—E. Riaño, *Notas on Early Spanish Music* (London, 1887); T. Torry y Daniel, *Notice musical del "Lied" ó Canción catalana* (Barcelona, 1892); A. Soubies, *Hist. de la mus. en Espagne* (1899).

*Switzerland.*—A. Niegli, *La Musique dans la Suisse allemande* (1900); F. Held, *La Musique dans la Suisse romande* (1900); A. Soubies, *Hist. de la mus. dans la Suisse* (1899).

*Church Music.*—F. L. Humphreys, *The Evolution of Church Music* (New York, 1898); E. L. Taunton, *History of Church Music* (London, 1887); A. Morsch, *Der idälische Kirchengesang bis Palestrina* (Berlin, 1887); G. Masutto, *Della Musica sacra in Italia*, (Venice, 1889); G. Félix, *Palestrina et la musique sacrée* (Bruges, 1895); R. v. Liliencron, *Liturgisch-musikalische Geschichte der evangelischen Gottesdienste* (Schleswig, 1893).

*Instruments* (see also the separate articles on each).—L. Arrigoni, *Organologia ossia descrizione degli instrumenti musicali antichi* (Milan, 1881); F. Boudoin, *La Musique historique* (Paris, 1886); A. Jacquot, *Art instrumental. Dictionnaire des instruments de musique* (Paris, 1886); H. Boddington, *Catalogue of Musical Instruments illustrative of the History of the Pianoforte* (Manchester 1888); M. E. Brown, *Musical Instruments and their Homes* (New York, 1888); A. J. Hipkins, *Musical Instruments: Historic, Rare and Unique* (Edinburgh, 1888); W. Lynd, *Account of Ancient Musical Instruments and their Development* (London, 1897); J. Weiss, *Die musikalischen Instrumente in den heiligen Schriften des Alten Testaments* (Graz, 1895); E. Travers, *Les Instruments de musique au xiv. siècle* (Paris, 1882); E. A. v. Hasselt, *L'Anatomie des instruments de musique* (Brussels, 1890); E. W. Verney, *Siamese Musical Instruments* (London, 1888); C. R. Day, *Musical and Musical Instruments of Southern India* (London, 1891); D. G. Brinton, *Native American Stringed Musical Instruments* (1897); J. Kuehlmann, *Die Geschichte der Bogensinstrumente* (Brunswick, 1882); F. di Caffarelli, *Gli Strumenti ad arco e la musica da camera* (Milan, 1890); G. Griesinger, *Instrumente der Orchesters* (1910). *Conducting.*—W. R. Wallace, *On Conducting* (London, 1887); M. Kuefferath, *L'Art de diriger l'orchestre* (Paris, 1891); F. Weingartner, *Über das Dirigieren* (Berlin, 1896).

*Biography.*—F. Hueffer, *The Great Musicians* (London, 1881-1884); F. Clément, *Les Grands musiciens* (Paris, 1882); C. E. Bourne, *The Great Composers* (London, 1887); G. T. Ferris, *Great Musical Composers*; Sir C. H. H. Parry, *Studies of Great Composers* (London, 1887); A. Arnouf, *Compositeurs célèbres* (Paris, 1888); J. Benezet Desplantes, *Compositeurs célèbres* (Limooges, 1889); A. Haunedruck, *Les Musiciens et compositeurs français* (Paris, 1890); N. H. Dole, *A Score of Famous Composers* (New York,

1891); L. T. Morris, *Famous Musical Composers* (London, 1891); H. de Brémont, *The World of Music* (London, 1892); J. K. Paine, *Famous Composers and their Works* (Boston, 1892-1893); E. Polko, *Meister der Tonkunst* (Wiesbaden, 1897); R. F. Sharp, *Makers of Music* (London, 1898); L. Nohl, *Musik Denksteine aus dem Leben berühmter Tonkünstler* (Leipzig, 1899); T. Baker, *A Biographical Dictionary of Musicians* (New York, 1900); M. Charles, *Zeitgenössische Tonkünstler* (Leipzig, 1898); A. Julien, *Musiciens d'aujourd'hui* (Paris, 1892).

**MUSICAL-BOX**, an instrument for producing by mechanical means tunes or pieces of music. The modern musical-box is an elaboration of the elegant toy musical snuff-box in vogue during the 18th century. The notes or musical sounds are produced by the vibration of steel teeth or springs cut in a comb or flat plate of steel, reinforced by the harmonics generated in the solid steel back of the comb. The teeth are graduated in length from end to end of the comb or plate, the longer teeth giving the deeper notes; and the individual teeth are accurately attuned, where necessary, by filing or loading with lead. Each tone and semitone in the scale is represented by three or four separate teeth in the comb, to permit of successive repetitions of the same note when required by the music. The teeth are acted upon and musical vibrations produced by the revolution of a brass cylinder studded with projecting pins, which, as they move round, raise and release the proper teeth at due intervals according to the nature of the music. A single revolution of the cylinder completes the performance of each of the several pieces of music for which the apparatus is set, but upon the same cylinder there may be inserted pins for performing as many as thirty-six separate airs. This is accomplished by making both the points of the teeth and the projecting pins which raise them very fine, so that a very small change in the position of the cylinder is sufficient to bring an entirely distinct set of pins in contact with the teeth. In the more elaborate musical-boxes the cylinders are removable, and may be replaced by others containing distinct sets of music. In these also there are combinations of bell, drum, cymbal and triangle effects, &c. The revolving motion of the cylinder is effected by a spring and clock-work which on some modern instruments will work continuously for an hour and a half without winding, and the rate of revolution is regulated by a fly regulator. The headquarters of the musical-box trade is Geneva, where the manufacture gives employment to thousands of persons.

The musical-box is a type of numerous instruments for producing musical effects by mechanical means, in all of which a revolving cylinder or barrel studded with pins is the governing feature. The position of the pins on the barrel is determined by two considerations: those of pitch and of time or rhythm. The degrees of pitch or semitones of the scales are in the direction of the length of the cylinder, while those of time, or the beats in the bars, are in the path of the revolution of the cylinder. The action of the pins is practically the same for all barrel instruments; each pin serves to raise some part of the mechanism for one note at the exact moment and for the exact duration of time required by the music to be played, after which, passing along with the revolution of the cylinder, it ceases to act. The principle of the barrel operating by friction, by percussion or by wind on reeds, pipes or strings governs carillons or musical bells, barrel organs, mechanical flutes, celestial voices, harmoniphones, violin-pianos and the orchestrons and polyphons in which a combination of all orchestral effects is attempted. In the case of wind instruments, such as flutes, trumpets, oboes, clarinets, imitated in the more complex orchestrons, the pins raise levers which open the valves admitting air, compressed by mechanical bellows, to various kinds of flue-pipes, and to others fitted with beating and free reeds. The sticks used for striking bells, drums, cymbals and triangles are set in motion in a similar manner. A fine set of full-page drawings, published at Frankfurt in 1615,<sup>1</sup> makes the whole working of the pinned barrel quite clear, and establishes the exact relation of the pins to the music produced by the barrel so unmistakably that some bars of the piece of music set on the cylinder can be made out. The prototype of the 19th-century musical-box is to be found in the Netherlands where during the 15th century the dukes of Burgundy encouraged the invention of ingenious mechanical musical curiosities such as "organs which played of themselves," musical snuff-boxes, singing birds, curious clocks, &c. A principle of more recent introduction than the studded cylinder consists of sheets of perforated paper or card, somewhat similar to the Jacquard apparatus for weaving. The perforations correspond in position and length to the pitch and duration of the note they represent,

and as the web or long sheet of paper passes over the instrument the perforated holes are brought in proper position and sequence under the influence of the suction or pressure of air from a bellows, and thereby the notes are either directly acted on, as in the case of reed instruments, or the opening and closing of valves set in motion levers or liberate springs which govern special notes. The United States are the original home of the instruments controlled by perforated paper known as organettes, organinas, melodeons, &c. All these instruments are being gradually replaced in popular favour by the piano-players and the gramophone. (K. S.)

**MUSICAL NOTATION**, a pictorial method of representing sounds to the ear through the medium of the eye. It is probable that the earliest attempts at notation were made by the Hindus and Chinese, from whom the legacy was transferred to Greece. The exact nature of the Greek notation is a subject of dispute, different explanations assigning 1680, 1620, 990, or 138 signals to their alphabetical method of delineation. To Boethius we owe the certainty that the Greek notation was not adopted by the Latins, although it is not certain whether he was the first to apply the fifteen letters of the Roman alphabet to the scale of sounds included within the two octaves, or whether he was only the first to make record of that application. The reduction of the scale to the octave is ascribed to St Gregory, as also the naming of the seven notes, but it is not safe to assume that such an ascription is accurate or final. Indications of a scheme of notation based, not on the alphabet, but on the use of dashes, hooks, curves, dots and strokes are found to exist as early as the 6th century, while specimens in illustration of this different method do not appear until the 8th. The origin of these signs, known as neumes (*neivura*, or nodes), is the full stop (*punctus*), the comma (*virga*), and the mound or undulating line (*clivus*), the first indicating a short sound, the second a long sound, and the third a group of two notes. The musical intervals were suggested by the distance of these signals from the words of the text. The variety of neumes employed at different times, and the fluctuations due to handwriting, have made them extremely difficult to decipher. In the 10th century a marked advance is shown by the use of a red line traced horizontally above the text to give the singer a fixed note (F=fa), thus helping him to approximate the intervals. To this was added a second line in yellow (for C=ut), and finally a staff arose from the further addition of two black lines over these. The difficulty of the subject is complicated for the student by the fact that an incredible variety of notations coexisted at one period, all more or less representing attempts in the direction of the modern system. A variety of experiments resulted in the assignment of the four-lined staff to sacred music and of the five-lined staff to secular music. The yellow and red colours were replaced by the use of the letters F and C (fa and ut) on the lines. This use of letters to indicate clef is forestalled in a manuscript of Guido of Arezzo's *Micrologus*, dating from the 12th century, in which is the famous hymn to St John, printed with neumes on a staff of three lines (see GUIDO OF AREZZO). The use of letters for indicating clefs has survived to the present day, our clef signatures being modified forms of the letters C, F and G, which have passed through a multitude of shapes. Before the 12th century there is no trace of a measured notation (*i.e.* of a numerical time division separating the component parts of a piece of music). It is at the time of Franco of Cologne<sup>2</sup> that measured music takes its rise, together with the black notation in place of neumes, which disappeared altogether by the end of the 14th century. Writing four hundred years after St Gregory, Cottonius complains bitterly of the defects in the system of neumes: "The same marks which Master Trudo sang as thirds, were sung as fourths by Master Albinus; while Master Salomo asserts that fifths are the notes meant, so at last there were as many methods of singing as teachers of the art." Possibly the reckless multiplication of lines in the staff may have contributed to the obscurity of which Cottonius complains. In the black notation, which led to the modern system, the square note with a tail (■) is the long sound; the square note

<sup>2</sup> The principles of Franco are found in the treatises of Walter Odington, a monk of Evesham who became archbishop of Canterbury in 1228.

<sup>1</sup> See S. de Caus, *Les forces mouvantes*; and article BARREL ORGAN.

without a tail (♩) is the *breve*; and the lozenge shape (♩) is the *semibreve*. In a later development there were added the *double long* (♩) and the *minim* (♩). The *breve*, according to Franco of Cologne, was the unit of measure. The development of a fixed time division was further continued by Philippe de Vitry. It has been noted with well-founded astonishment that at this time the double time (*i.e.* two to the bar) was unknown, in spite of this being the time used in marching and also illustrated in the process of breathing. Triple time (*i.e.* three to the bar) was regarded as the most perfect because it was indivisible. It was as if there lay some mysterious enchantment in a number that could not be divided into equal portions without the fraction. "Triple time," says Jean de Muris, "is called *perfect*, according to Franco, a man of much skill in his art, because it hath its name from the Blessed Trinity which is pure and true perfection." Vitry championed the rights of imperfect time and invented signs to distinguish the two. The perfect circle (○) represented the perfect or triple time; the half circle (◐) the imperfect or double-time. This ◐ has survived in modern notation to indicate four-time, which is twice double-time; when crossed (◑) it means double-time. The method of dividing into perfect and imperfect was described as *prolation*. The addition of a point to the circle or semi-circle (⊙ ⊚) indicated major prolation; its absence, minor prolation. The substitution of white for black notation began with the first year of the 14th century and was fully established in the 15th century.

It has already been shown how the earlier form of alphabetical notation was gradually superseded by one based on the attempt to represent the relative height and depth of sounds pictorially. The alphabetical nomenclature, however, became inextricably associated with the pictorial system. The two conceptions reinforced each other; and from the hexachordal scale, endowed with the solmization of *ut, re, mi, fa, sol, la*—which was a device for identifying notes by their names when talked of, rather than by their positions when seen on a page of music—arose the use of what are now known as accidentals. Of these it may here be said that the flat originated from the necessity of sinking the B of the scale in order to form a hexachord on the note F in such a way as to cause the semitone to fall in the right place—which in the case of all hexachords was between the third and fourth notes. This softened B was written in a rounded form thus: *b* (*rotundum*), while the original B remained square thus: *B* (*quadratum*). The original conception of the sharp was to cross or lattice the square B, by which it was shown that it was neither to be softened nor to remain unchanged. The flat, which originated in the 10th century, appears to have been of far earlier date than the sharp, the invention of which has been ascribed to Josquin Des Prés (1450–1521). The B-sharp was called *B cancellatum*, the cross being formed thus: *♯*. The use of key signatures constructed out of these signs of sharp and flat was of comparatively late introduction. The key signature states at the beginning of a piece of music the sharps and flats which it contains within the scale in which it is written. It is a device to avoid repeating the sign of sharp and flat with every fresh occasion of their occurring. The exact distinction between what were accidental sharps or flats, and what were sharps or flats in the key, was still undetermined in the time of Handel, who wrote the Suite in E containing the "Harmonious Blacksmith" with three sharps instead of four. The double ♯ (sometimes written *b* or *β*) and the double sharp *χ* (sometimes written *⌘*, *⌘* or *⌘*) are conventions of a much later date, called into existence by the demands of modern music, while the sign of natural (♮) is the outcome of the original B quadratum or square *B*.

The systems known as Tonic Sol Fa and the Galin-Paris-Chévé methods do not belong to the subject of notation, as they are ingenious mechanical substitutes for the experimentally developed systems analysed above. The basis of these substitutes is the reference of all notes to key relationship and not to pitch.

**AUTHORITIES.**—E. David and M. Lussy, *Histoire de la notation musicale* (Paris, 1882); H. Riemann, *Notenschrift und Notendruck* (1896); C. F. Abdy Williams, *The Story of Notation* (1903); Robert

Eitner, *Bibliographie der musik. Sammelwerke des 16. und 17. Jahrhunderts* (Berlin, 1877); Friedrich Chrysander, "Abriss einer Geschichte des Musikdrucks vom 15.–19. Jahrh.," *Allgemeine musikalische Zeitung* (Leipzig, 1879, Nos. 11–16); W. H. James Weale, *A Descriptive Catalogue of Rare Manuscripts and Printed Works, chiefly Liturgical* (Historical Music Loan Exhibition, Albert Hall, London, January–October, 1885); (London, 1886); W. Barclay Squire, "Notes on Early Music Printing," in the *Zeitschrift bibliographica*, p. IX, S. 99–122 (London, 1896); Grove's *Dict. of Music*.

**MUSIC HALLS.** The "variety theatre" or "music-hall" of to-day developed out of the "saloon theatres" which existed in London about 1830–1840; they owed their form and existence to the restrictive action of the "patent" theatres at that time. These theatres had the exclusive right of representing what was broadly called the "legitimate drama," which ranged from Shakespeare to Monk Lewis, and from Sheridan and Goldsmith to Kotzebue and Alderman Birch of Cornhill, citizen and poet, and the founder of the turtle-soup trade. The patent houses defended their rights when they were attacked by the "minor" and "saloon" theatres, but they often acted in the spirit of the dog in the manger. While they pursued up to fine and even imprisonment the poachers on their dramatic preserves, they too often neglected the "legitimate drama" for the supposed meretricious attractions offered by their illegitimate competitors. The British theatre gravitated naturally to the inn or tavern. The tavern was the source of life and heat, and warmed all social gatherings. The inn galleries offered rather rough stages, before the Shakespeare and Allyn playhouses were built. The inn yards were often made as comfortable as possible for the "groundlings" by layers of straw, but the tavern character of the auditorium was never concealed. Excisable liquor was always obtainable, and the superior members of the audience, who chose to pay for seats at the side of the stage or platform (like the "avant-scène" boxes at a Parisian theatre), were allowed to smoke Raleigh's Virginian weed, then a novel luxury. This was, of course, the first germ of a "smoking-theatre."

While the drama progressed as a recognized public entertainment in England, and was provided with its own buildings in the town, or certain booths at the fairs, the Crown exercised its patronage in favour of certain individuals, giving them power to set up playhouses at any time in any parts of London and Westminster. The first and most important grant was made by Charles II. to his "trusty and well-beloved" Thomas Killigrew "and Sir William Davenant." This was a personal grant, not connected with any particular sites or buildings, and is known in theatrical history as the "Killigrew and Davenant patent." Killigrew was the author of several unsuccessful plays, and Sir William Davenant, said to be an illegitimate child of William Shakespeare, was a stage manager of great daring and genius. Charles II. had strong theatrical leanings, and had helped to arrange the court ballets at Versailles for Louis XIV. The Killigrew and Davenant patent in course of time descended, after a fashion, to the Theatres Royal, Covent Garden and Drury Lane, and was and still is the chief legal authority governing these theatres. The "minor" and outlying playhouses were carried on under the Music and Dancing Act of George II., and the annual licences were granted by the local magistrates.

The theatre proper having emancipated itself from the inn or tavern, it was now the turn of the inn or tavern to develop into an independent place of amusement, and to lay the foundation of that enormous middle-class and lower middle-class institution of interest which we agree to term the music hall. It rose from the most modest, humble and obscure beginning—from the public-house bar-parlour, and its weekly "sing-songs," chiefly supported by voluntary talent from the "harmonic meetings" of the "long-room" upstairs, generally used as a Foresters' or Masonic club-room, where one or two professional singers were engaged and a regular chairman was appointed, to the "assembly-room" entertainments at certain hotels, where private balls and school festivals formed part of an irregular series. The district "tea-garden," which was then an agreeable feature of suburban life—the suburbs being next door to the city and the country next door to the suburbs—was the first to show dramatic

ambition, and to erect in some portion of its limited but leafy grounds a lath-and-plaster stage large enough for about eight people to move upon without incurring the danger of falling off into the adjoining fish pond and fountain. A few classical statues in plaster, always slightly mutilated, gave an educational tone to the place, and with a few coloured oil-lamps hung amongst the bushes the proprietor felt he had gone as near the "Royal Vauxhall Gardens" as possible for the small charge of a sixpenny refreshment ticket. There were degrees of quality, of course, amongst these places, which answered to the German beer-gardens, though with inferior music. The Beulah Spa at Norwood, the White Conduit House at Pentonville, the Yorkshire Stingo in the Marylebone Road, the Monster at Pimlico, the St Helena at Rotherhithe, the Globe at Mile End, the Red Cow at Dalston, the Highbury Barn at Highbury, the Manor House at Mare Street, Hackney, the Rosemary Branch at Hoxton, and other *rus-in-urbe* retreats, were up to the level of their time, if rarely beyond it.

The suspended animation of the law—the one Georgian act, which was mainly passed to check the singing of Jacobite songs in the tap-rooms and tea-gardens of the little London of 1730, when the whole population of the United Kingdom was only about six millions—encouraged the growth eventually of a number of "saloon theatres" in various London districts, which were allowed under the head of "Music and Dancing" to go as far on the light dramatic road as the patent theatres thought proper to permit. The 25 Geo. II. c. 36, which in later days was still the only act under which the music halls of forty millions and more of people were licensed, was always liberally interpreted, as long as it kept clear of politics.

The "saloon theatres," always being taverns or attached to taverns, created a public who liked to mix its dramatic amusements with smoking and light refreshments. The principal "saloons" were the Effingham in the Whitechapel Road, the Bower in the Lower Marsh, Lambeth, the Albert at Islington, the Britannia at Hoxton, the Grecian in the City Road, the Union in Shoreditch, the Stingo at Paddington and several others of less importance. All these places had good companies, especially in the winter, and many of them nourished leading actors of exceptional merit. The dramas were chiefly rough adaptations from the contemporary French stage, occasionally flying as high as Alexandre Dumas the elder and Victor Hugo. Actors of real tragic power lived, worked and died in this confined area. Some went to America, and acquired fame and fortune; and among others, Frederick Robson, who was trained at the Grecian, first when it was the leading saloon theatre and afterwards when it became the leading music hall (a distinction with little difference), fought his way to the front after the abolition of the "patent rights" and was accepted as the greatest tragi-comic actor of his time. The Grecian saloon theatre, better known perhaps, with its pleasure garden or yard, as the Eagle Tavern, City Road, which formed the material of one of Charles Dickens's *Sketches by Boz*, was a place managed with much taste, enterprise and discretion by its proprietor, Mr Rouse. It was the "saloon" where the one and only attempt, with limited means, was ever made to import almost all the original repertory of the Opéra Comique in Paris, with the result that many musical works were presented to a sixpenny audience that had never been heard before nor since in England. Auber, Hérold, Adolphe Adam, Boieldieu, Grétry, Donizetti, Bellini, Rossini and a host of others gave some sort of advanced musical education, through the Grecian, to a rather depressing part of London, long before board schools were established. The saloon theatres rarely offended the patent houses, and when they did the law was soon put in motion to show that Shakespeare could not be represented with impunity. The Union Saloon in Shoreditch, then under the direction of Mr Samuel Lane, who afterwards, with his wife, Mrs Sara Lane, at the Britannia Saloon, became the leading local theatrical manager of his day, was tempted in 1834 to give a performance of *Othello*. It was "raided" by the then rather "new police," and all the actors, servants, audience, directors and musicians were taken

into custody and marched off to Worship Street police station, confined for the remainder of the night, and fined and warned in the morning. The same and only law still exists for those who are helping to keep a "disorderly house," but there are no holders of exclusive dramatic patent rights to set it in motion. The abolition of this privileged monopoly was effected about this time by a combination of distinguished literary men and dramatists, who were convinced, from observation and experience, that the patent theatres had failed to nurse the higher drama, while interfering with the beneficial freedom of public amusements.

The effect of Covent Garden and Drury Lane on the art of acting had resulted chiefly in limiting the market for theatrical employment, with a consequent all-round reduction of salaries. They kept the Lyceum Theatre (or English Opera House) for years in the position of a music hall, giving sometimes two performances a night, like a "gaff" in the New Cut or Whitechapel. They had not destroyed the "star" system, and Edmund Kean and the boy Betty—the "Infant Roscius"—were able to command sensational rewards. In the end Charles Dickens, Sir Edward Bulwer-Lytton, Sir Thomas Noon Talfourd and others got the patents abolished, and the first step towards free trade in the drama was secured.

The effect of this change was to draw attention to the "saloon theatres," where during the performances smoking, drinking, and even eating were allowed in the auditorium. An act was soon passed, known as the Theatres Act (1843), appointing a censor of stage-plays, and placing the London theatres under the control of a Crown officer, changing with ministries. This was the lord chamberlain for the time being. The lord chamberlain of this period drew a hard-and-fast line between theatres under his control, where no smoking and drinking were allowed "in front," and theatres or halls where the old habits and customs of the audience were not to be interfered with. These latter were to go under the jurisdiction of the local magistrates, or other licensing authorities, under the 25 Geo. II. c. 36—the Music and Dancing Act—and so far a divorce was decreed between the taverns and the playhouses. The lord chamberlain eventually made certain concessions. Refreshment bars were allowed at the lord chamberlain's theatres in unobtrusive positions, vidualled under a special act of William IV., and private smoking-rooms were allowed at most theatres on application. All this implied that stage plays were to be kept free from open smoking and drinking, and miscellaneous entertainments were to enjoy their old social freedom. The position was accepted by those "saloon theatres" which were not tempted to become lord chamberlain houses, and the others, with many additions, started the first music halls.

Amongst the first of these halls, and certainly the very first as far as intelligent management was concerned, was the Canterbury in the Lower Marsh, Lambeth, which was next door to the old Bower Saloon, then transformed into a "minor theatre." The Canterbury sprang from the usual tavern germ, its creator being Mr Charles Morton, who honourably earned the name of the "doyen of the music halls." It justified its title by cultivating the best class of music, and exposed the prejudice and unfairness of Planché's sarcasm in a Haymarket burlesque—"most music hall—most melancholy." Mr Charles Morton added pictorial art to his other attractions, and obtained the support of *Punch*, which stamped the Canterbury as the "Royal Academy over the water." At this time by a mere accident Gounod's great opera of *Faust*, through defective international registration, fell into the public domain in England and became common property. The Canterbury, not daring to present it with scenery, costumes and action, for fear of the Stage-play Act, gave what was called "An Operatic Selection," the singers standing in plain dresses in a row, like pupils at a school examination or a chorus in an oratorio at Exeter Hall. The music was well rendered by a thoroughly competent company, night after night, for a long period, so that by the time the opera attracted the tardy attention of the two principal opera managers at Her Majesty's Theatre in the Haymarket and Covent Garden Theatre, the tunes most popular were being



whistled by the "man in the street," the "boy in the gutter" and the tradesman waiting at the door for orders.

With the Canterbury Hall, and its brother the Oxford in Oxford Street—a converted inn and coaching yard—built and managed on the same lines by Mr Charles Morton, the music halls were well started. They had imitators in every direction—some large, some small, and some with architectural pretensions, but all anxious to attract the public by cheap prices and physical comforts not attainable at any of the regular theatres.

With the growth and improvement of these "Halls," the few old cellar "singing-rooms" gradually disappeared. Evans's in Covent Garden was the last to go. Rhodes's, or the Cyder Cellars in Maiden Lane, at the back of the Adelphi Theatre; the Coal Hole, in the Strand, which now forms the site of Terry's Theatre; the Doctor Johnson, in Fleet Street (oddly enough, within the precincts of the City of London) disappeared one by one, and with them the compound material for Thackeray's picture of "The Cave of Harmony." This "Cave," like Dickens's "Old Curiosity Shop," was drawn from the features of many places. To do the "cellars" a little justice, they represented the manners of a past time—heavy suppers and heavy drinks, and the freedom of their songs and recitations was partly due to the fact that the audience and the actors were always composed of men. Thackeray clung to Evans's to the last. It was his nightly "chapel of ease" to the adjoining Garrick Club. In its old age it became decent, and ladies were admitted to a private gallery, behind screens and a convent grille. Before its death, and its revival in another form as a sporting club, it admitted ladies both on and off the stage, and became an ordinary music hall.

The rise and progress of the London music halls naturally excited a good deal of attention and jealousy on the part of the regular theatres, and this was increased when the first Great Variety Theatre was opened in Leicester Square. The building was the finest example of Moorish architecture on a large scale ever erected in England. It was burnt down in the 'eighties, and the present theatre was built in its place. Originally it was "The Panopticon," a palace of "recreative science," started under the most distinguished direction on the old polytechnic institution lines, and with ample capital. It was a commercial failure, and after being tried as an "American Circus," it was turned into a great variety theatre, the greatest of its kind in Europe, under the name of the Alhambra Palace. Its founder was Mr E. T. Smith, the energetic theatrical manager, and its developer was Mr Frederick Strange, who came full of spirit and money from the Crystal Palace. He produced in 1865 an ambitious ballet—the Dagger Ballet from Auber's *Enfant prodige*, which had been seen at Drury Lane Theatre in 1851, translated as "Azzel."

The Alhambra was prosecuted in the superior courts for infringing the Stage-play Act—the 6 & 7 Vict. c. 68. The case is in the law reports—*Wigan v. Strange*; the ostensible plaintiffs being the well-known actors and managers Horace Wigan and Benjamin Webster, supported by J. B. Buckstone, and many other theatrical managers. A long trial before eminent judges, with eminent counsel on both sides, produced a decision which was not very satisfactory, and far from final. It held that, as far as the entertainment went, according to the evidence tendered, it was not a ballet representing any distinct story or coherent action, but it might have been a "divertissement"—a term suggested in the course of the trial. A short time after this a pantomime scene was produced at the same theatre, called *Where's the Policé* which had a clown, a pantaloon, a columbine and a harlequin, with other familiar characters, a mob, a street and even the traditional red-hot poker. This inspired proceedings by the same plaintiffs before a police magistrate at Marlborough Street, who inflicted the full penalties—£20 a performance for 12 performances, and costs. An appeal was made to the Westminster quarter sessions, supported by Serjeant Ballantine and opposed by Mr Hardinge Giffard (afterwards Lord Chan-

cellor Halsbury), and the conviction was confirmed. Being heard at quarter sessions, there is no record in the law reports.

These and other prosecutions suggested the institution of a parliamentary inquiry, and a House of Commons select committee was appointed in 1866, at the instigation of the music halls and variety theatres. The committee devoted much time to the inquiry, and examined many witnesses—amongst the rest Lord Sydney, the lord chamberlain, who had no personal objection to undertake the control of these comparatively young places of amusement and recreation. Much of the evidence was directed against the Stage-play Act, as the difficulty appeared to be to define what was *not* a stage play. Lord Denman, Mr Justice Byles, and other eminent judges seemed to think that any song, action or recitation that excited the emotions might be pinned as a stage-play, and that the old definition—"the representation of any action by a person (or persons) acting, and not in the form of narration"—could be supported in the then state of the law in any of the higher courts. The variety theatres on this occasion were encouraged by what had just occurred at the time in France. Napoleon III., acting under the advice of M. Michel Chevalier, passed a decree known as *La Liberté des théâtres*, which fixed the status of the Parisian and other music halls. Operettas, ballets of action, ballets, vaudevilles, pantomimes and all light pieces were allowed, and the managers were no longer legally confined to songs and acrobatic performances. The report of the select committee of 1866, signed by the chairman, Mr (afterwards Viscount) Goschen, was in favour of granting the variety theatres and music halls the privileges they asked for, which were those enjoyed in France and other countries.

Parliamentary interference and the introduction of several private bills in the House of Commons, which came to nothing, checked, if they did not altogether stop, the prosecutions. The variety theatres advanced in every direction in number and importance. Ballets grew in splendour and coherency. The lighting and ventilation, the comfort and decoration of the various "palaces" (as many of them were now called) improved, and the public, as usual, were the gainers. Population increased, and the six millions of 1730 became forty millions and more. The same and only act (25 Geo. II. c. 36), adequate or inadequate, still remained. London is defined as the "administrative county of London," and its area—the 20-miles radius—is mapped out. The Metropolitan Board of Works retired or was discharged, and the London County Council was created and has taken its place. The London County Council, with extended power over structures and structural alterations, acquired the licensing of variety theatres and music halls from the local magistrates (the Middlesex, Surrey, Tower Hamlets and other magistrates) within the administrative county of London. The L. C. C. examine and enforce their powers. They have been advised that they can separate a music from a dancing licence if they like, and that when they grant the united licence the dancing means the dancing of paid performers on a stage, and not the dancing of the audience on a platform or floor, as at the short-lived but elegant Cremorne Gardens, or an old-time "Casino." They are also advised that they can withhold licences, unless the applicants agree not to apply for a drink licence to the local magistrates sitting in brewster sessions, who still retain their control over the liquor trade. Theatre licences are often withheld unless a similar promise is made—the drink authority in this case being the Excise, empowered by the Act of William IV. (5 & 6 Will. IV. c. 39, s. 7).

The spread of so-called "sketches"—a kind of condensed drama or farce—in the variety theatres, and the action of the London County Council in trying to check the extension of refreshment licences to these establishments, with other grounds of discontent on the part of managers (individuals or "limited companies"), led to the appointment of a second select committee of the House of Commons in 1892 and the production of another blue-book. The same ground was gone over, and the same objections were raised against a licensing authority

which is elected by public votes, only exists for three years before another election is due, and can give no guarantee for the continuity of its judgments. The consensus of opinion (as in 1866) was in favour of a state official, responsible to parliament—like the Home Office or the Board of Trade—the preference being given to the lord chamberlain and his staff, who know much about theatres and theatrical business. The chairman of the committee was the Hon. David Plunkett (afterwards Lord Rathmore), and the report in spirit was the same as the one of 1866. Three forms of licence were suggested: one for theatres proper, one for music halls, and one for concert rooms.

Though the rise and progress of the music hall and variety theatre interest is one of the most extraordinary facts of the last half of the 19th century, the business has little or no corporate organization, and there is nothing like a complete registration of the various properties throughout the United Kingdom. In London the "London Entertainments Protection Association," which has the command of a weekly paper called the *Music Hall and Theatre Review*, looks after its interests. In London alone over five millions sterling of capital is said to be invested in these enterprises, employing 80,000 persons of all grades, and entertaining during the year about 25,000,000 people. The annual applications for music licences in London alone are over 300. (J. Ho.)

**MUSK** (Med. Lat. *musculus*, late Gr. *μύσχος*, possibly Pers. *mushk*, from Sansk. *mushka*, the scrotum), the name originally given to a perfume obtained from the strong-smelling substance secreted in a gland by the musk-deer (*q.v.*), and hence applied to other animals, and also to plants, possessing a similar odour. The variety which appears in commerce is a secretion of the musk-deer; but the odour is also emitted by the musk-ox and musk-rat of India and Europe, by the musk-duck (*Biziura lobata*) of West Australia, the musk-shrew, the musk-beetle (*Calichroma moschata*), the alligator of Central America, and by several other animals. In the vegetable kingdom it is present in the common musk (*Mimulus moschatum*), the musk-wood of the Guianas and West Indies (*Guaiera*, spp.), and in the seeds of *Hibiscus Abelmoschus* (musk-seeds). To obtain the perfume from the musk-deer the animal is killed and the gland completely removed, and dried, either in the sun, on a hot stone, or by immersion in hot oil. It appears in commerce as "musk in pod," *i.e.* the glands are entire, or as "musk in grain," in which the perfume has been extracted from its receptacle. Three kinds are recognized: (1) Tong-king, Chinese or Tibetan, imported from China, the most valued; (2) Assam or Nepal, less valuable; and (3) Karbardin or Russian (Siberian), imported from Central Asia by way of Russia, the least valuable and hardly admitting of adulteration. The Tong-king musk is exported in small, gaudily decorated caddies with tin or lead linings, wherein the perfume is sealed down; it is now usually transmitted direct by parcel post to the merchant.

Good musk is of a dark purplish colour, dry, smooth and unctuous to the touch, and bitter in taste. It dissolves in boiling water to the extent of about one-half; alcohol takes up one-third of the substance, and ether and chloroform dissolve still less. A grain of musk will distinctly scent millions of cubic feet of air without any appreciable loss of weight, and its scent is not only more penetrating but more persistent than that of any other known substance. In addition to its odoriferous principle, it contains ammonia, cholesterin, fatty matter, a bitter resinous substance, and other animal principles. As a material in perfumery it is of the first importance, its powerful and enduring odour giving strength and permanency to the vegetable essences, so that it is an ingredient in many compounded perfumes.

*Artificial musk* is a synthetic product, having a similar odour to natural musk. It was obtained by Baur in 1888 by condensing toluene with isobutyl bromide in the presence of aluminium chloride, and nitrating the product. It is a symtrinitro- $\psi$ -butyl toluene. Many similar preparations have been made, and it appears that the odour depends upon the symmetry of the three nitro groups.

**MUSK-DEER** (*Moschus moschiferus*), an aberrant member of the deer family constituting the sub-family *Cervidae Moschinae*

(see DEER). Both sexes are devoid of antler appendage; but in this the musk-deer agrees with one genus of true deer (*Hydralaphus*), and as in the latter, the upper canine teeth of the males are long and sabre-like, projecting below the chin, with the ends turned somewhat backwards. In size the musk-deer is rather less than the European roe-deer, being about 20 in. high at the shoulder. Its limbs, especially the hinder pair, are long; and the feet remarkable for the great development of the lateral pair of hoofs and for the freedom of motion



The Musk-deer (*Moschus moschiferus*).

they all present, which must be of assistance to the animal in steadying it in its agile bounds among the crags of its native haunts. The ears are large, and the tail rudimentary. The hair covering the body is long, coarse, and of a peculiarly brittle and pith-like character, breaking easily; it is generally of a greyish-brown colour, sometimes inclined to yellowish-red, and often variegated with lighter patches. The musk-deer inhabits the forest districts in the Himalaya as far west as Gilgit, always, however, at great elevations—being rarely found in summer below 8000 ft. above the sea-level, and ranging as high as the limits of the thickets of birch, rhododendron and juniper, among which it mostly conceals itself in the day-time. The range extends into Tibet, Siberia and north-western China; but the musk-deer of Kansu has been separated as a distinct species, under the name of *M. sifanicus*. Musk-deer are hardy, solitary and retiring animals, chiefly nocturnal in habits, and almost always found alone, rarely in pairs and never in herds. They are exceedingly active and surefooted, having perhaps no equal in traversing rocks and precipitous ground; and they feed on moss, grass, and leaves of the plants which grow on the mountains.

Most mammals have certain portions of the skin specially modified and provided with glands secreting odorous and fatty substances characteristic of the particular species. The special gland of the musk-deer, which has made the animal so well known, and has proved the cause of unremitting persecution to its possessor, is found in the male only, and is a sac about the size of a small orange, situated beneath the skin of the abdomen, the orifice being immediately in front of the preputial aperture. The secretion with which the sac is filled is dark brown or chocolate in colour, and when fresh of the consistence of "moist gingerbread," but becoming dry and granular after keeping (see MUSK). The Kansu (*M. sifanicus*) differs from the typical species in having longer ears, which are black on the outer surface.

**MUSKEGON**, a city and the county-seat of Muskegon county, Michigan, U.S.A., on Muskegon lake, an expansion of Muskegon river near its mouth, about 4 m. from Lake Michigan and 38 m. N.W. of Grand Rapids. Pop. (1890), 22,702; (1900), 20,818, of whom 6236 were foreign-born;

(1910 census) 24,062. It is served by the Grand Trunk, the Père Marquette, the Grand Rapids & Indiana, and the Grand Rapids, Grand Haven & Muskegon (electric) railways, and by steamboat lines to Chicago, Milwaukee and other lake ports. There are several summer resorts in the vicinity. As the gifts of Charles H. Hackley (1837-1905), a rich lumberman, the city has an endowment fund to the public schools of about \$2,000,000; a manual training school, which has an endowment of \$600,000, and is one of the few endowed public schools in the United States; a public library, with an endowment of \$775,000; a public hospital with a \$600,000 endowment; and a poor fund endowment of \$300,000. In Hackley Park there are statues of Lincoln and Farragut, and at the Hackley School there is a statue of McKinley; all three are by C. H. Niehaus. The municipality owns and operates its water-works. Muskegon lake is 5 m. long and 1½ m. wide, with a depth of 30 to 40 ft., and is ice-free throughout the year. The channel from Muskegon lake to Lake Michigan has been improved to a depth of 20 ft. and a width of 300 ft. by the Federal government since 1867. From Muskegon are shipped large quantities of lumber and market-garden produce, besides the numerous manufactures of the city. The total value of all factory products in 1904 was \$6,319,441 (39.6% more than in 1900), of which more than one-sixth was the value of lumber. A trading post was established here in 1812, but a permanent settlement was not established until 1834. Muskegon was laid out as a town in 1849, incorporated as a village in 1861, and chartered as a city in 1869. The name is probably derived from a Chippewa word, *maskeg* or *muskeg*, meaning "grassy bog," still used in that sense in north-western America.

**MUSKET** (Fr. *mousquet*, Ger. *Muskete*, &c.), the term generally applied to the firearm of the infantry soldier from about 1550 up to and even beyond the universal adoption of rifled small arms about 1850-1860. The word originally signified a male sparrowhawk (Italian *moschetto*, derived perhaps ultimately from Latin *musca*, a fly) and its application to the weapon may be explained by the practice of naming firearms after birds and beasts (cf. falcon, basilisk). Strictly speaking, the word is inapplicable both to the early hand-guns and to the arquebuses and calivers that superseded the hand-guns. The "musket" proper, introduced into the Spanish army by the duke of Alva, was much heavier and more powerful than the arquebus. Its bullet retained sufficient striking energy to stop a horse at 500 and 600 yards from the muzzle. A writer in 1598 (quoted s.v. in the *New English Dictionary*) goes so far as to say that "One good musket may be accounted for two calivers." Unlike the arquebus, it was fired from a rest, which the "musketeer" stuck into the ground in front of him. But during the 17th century the musket in use was so far improved that the rest could be dispensed with (see GUN). The musket was a matchlock, weapons with other forms of lock being distinguished as wheel-locks, firelocks, snaphances, &c., and soldiers were similarly distinguished as musketeers and fusiliers. On the disuse, about 1690-1695, of this form of firing mechanism, the term "musket" was, in France at least, for a time discontinued in favour of "fusil," or flint-lock, which thenceforward reigned supreme up to the introduction of a practicable percussion lock about 1830-1840. But the term "musket" survived the thing it originally represented, and was currently used for the firelock (and afterwards for the percussion weapon). To-day it is generically used for military firearms anterior to the modern rifle. The original meaning of the word *musketry* has remained almost unaltered since 1600; it signifies the fire of infantry small-arms (though for this "rifle fire" is now a far more usual term), and in particular the art of using them (see INFANTRY and RIFLE). Of the derivatives, the only one that is not self-explanatory is *musketeon*. This was a short, large-bore musket somewhat of the blunderbuss type, originally designed for the use of cavalry, but afterwards, in the 18th century, chiefly a domestic or coachman's weapon.

**MUSKHOGEAN STOCK**, a North American Indian stock. The name is from that of the chief tribe of the Creek confederacy,

the Muskogee. It includes the Creeks, Choctaws, Chickasaws, Seminoles and other tribes. Its territory was almost the whole state of Mississippi, western Tennessee, eastern Kentucky, Alabama, most of Georgia, and later nearly all Florida. Muskogean traditions assign the west and north-west as the original home of the stock. Its history begins in 1527, on the first landing of the Spaniards on the Gulf Coast. The Muskogean peoples were then settled agriculturists with an elaborate social organization, and living in villages, many of which were fortified (see INDIANS: *North American*).

**MUSKOGEE**, a city and the county-seat of Muskogee county, Oklahoma, U.S.A., about 3 m. W. by S. of the confluence of the Verdigris, Neosho (or Grand) and Arkansas rivers, and about 130 m. E.N.E. of Oklahoma City. Pop. (1900), 4150; (1907), 14,418, of whom 4208 were negroes and 332 Indians; (1910), 25,278. It is served by the St Louis & San Francisco, the Midland Valley, the Missouri, Kansas & Texas, and the Missouri, Oklahoma & Gulf railways. Fort Gibson (pop. in 1910, 1344), about 5 m. N.E. on the Neosho, near its confluence with the Arkansas, is the head of steam-boat navigation of the Arkansas; it is the site of a former government fort and of a national cemetery. Muskogee is the seat of Spaulding Institute (M.E. Church, South) and Nazareth Institute (Roman Catholic), and at Bacon, about 2 m. north-east, is Indian University (Baptist, opened 1884). Muskogee is the commercial centre of an agricultural and stock-raising region, is surrounded by an oil and natural gas field of considerable extent producing a high grade of petroleum, and has a large oil refinery, railway shops (of the Midland Valley and the Missouri, Oklahoma & Gulf railways), cotton gins, cotton compresses, and cotton-seed oil and flour mills. The municipality owns and operates the water-works, the water supply being drawn from the Neosho river. Muskogee was founded about 1870, and became the chief town of the Creek Nation (Muskogee) and the metropolis and administrative centre of the former Indian Territory, being the headquarters of the Union Indian Agency to the Five Civilized Tribes, of the United States (Dawes) Commission to the Five Civilized Tribes, and of a Federal land office for the allotment of lands to the Creeks and Cherokees, and the seat of a Federal Court. The city was chartered in 1898; its area was enlarged in 1908, increasing its population.

**MUSK-OX**, also known as musk-buffalo and musk-sheep, an Arctic American ruminant of the family Bovidae (*q.v.*), now representing a genus and sub-family by itself. Apparently the musk-ox (*Ovibos moschatus*) has little or no near relationship to either the oxen or the sheep; and it is not improbable that its affinities are with the Asiatic takin (*Budorcas*) and the extinct European *Croitherium* of the Pliocene of Samos. The musky odour from which the animal takes its name does not appear to be due to the secretion of any gland.

In height a bull musk-ox stands about 5 ft. at the shoulder. The head is large and broad. The horns in old males have extremely broad bases, meeting in the middle line, and covering the brow and crown of the head. They are directed at first downwards by the side of the face, and then turn upwards and forwards, ending in the same plane as the eye. The basal half is dull white, oval in section and coarsely fibrous, the middle part smooth, shining and round, and the tip black. In females and young males the horns are smaller, and their bases separated by a space in the middle of the forehead. The ears are small, erect, pointed, and nearly concealed in the hair. The space between the nostrils and the upper lip is covered with short close hair, as in sheep and goats, without any trace of the bare muzzle of oxen. The greater part of the animal is covered with long brown hair, thick, matted and curly on the shoulders, so as to give the appearance of a hump, but elsewhere straight and hanging down—that of the sides, back and haunches reaching as far as the middle of the legs and entirely concealing the very short tail. There is also a thick woolly under-fur, shed in summer, when the whole coat comes off in blanket-like masses. The hair on the lower jaw, throat and chest is long and straight, and hangs down like a beard or dewlap, though

there is no loose fold of skin in this situation. The limbs are stout and short, terminating in unsymmetrical hoofs, the external being rounded, the internal pointed, and the sole partially covered with hair.

Musk-oxen at the present day are confined to the most northern parts of North America, where they range over the rocky Barren Grounds between lat. 64° and the shores of the Arctic Sea. Its southern range is gradually contracting, and it appears that it is no longer met with west of the Mackenzie river, though formerly abundant as far as Eschscholtz Bay.



The Musk-ox (*Ovibos moschatus*).

Northwards and eastwards it extends through the Pary Islands and Grinnell Land to north Greenland, reaching on the west coast as far south as Melville Bay; and it also occurs at Sabine Island on the east coast. The Greenland animal is a distinct race (*O. m. wardi*), distinguished by white hair on the forehead; and it is suggested that the one from Grinnell Land forms a third race. As proved by the discovery of fossil remains, musk-oxen ranged during the Pleistocene period over northern Siberia and the plains of Germany and France, their bones occurring in river-deposits along with those of the reindeer, mammoth, and woolly rhinoceros. They have also been found in Pleistocene gravels in several parts of England, as Maidenhead, Bromley, Freshfield near Bath, Barnwood near Gloucester, and in the brick-earth of the Thames valley at Crayford, Kent; while their remains also occur in Arctic America.


Musk-oxen are gregarious in habit, assembling in herds of twenty or thirty head, or sometimes eighty or a hundred, in which there are seldom more than two or three full-grown males. They run with considerable speed, notwithstanding the shortness of their legs. They feed chiefly on grass, but also on moss, lichens and tender shoots of the willow and pine. The female brings forth one young in the end of May or beginning of June, after a gestation of nine months. The Swedish expedition to Greenland in 1899 found musk-oxen in herds of varying size—some contained only a few individuals, and in one case there were sixty-seven. The peculiar musky odour was perceived from a distance of a hundred yards; but according to Professor Nathorst there was no musky taste or smell in the flesh if the carcase were cleaned immediately the animals were killed.

Of late years musk-oxen have been exhibited alive in Europe; and two examples, one of which lived from 1899 till 1903, have been brought to England. The somewhat imperfect skull of an extinct species of musk-ox from the gravels of the Klondike has enabled Mr W. H. Osgood to make an important addition to our knowledge of this remarkable type of ruminant. The skull, which is probably that of a female, differs from the ordinary musk-ox by the much smaller and shorter horn-cores, which are widely separated in the middle line of the skull, where there is a groove-like depression running the whole length of the forehead. The sockets of the eyes are also much less prominent, and the whole fore-part of the skull is proportionately longer. On account of these and other differences (for which the reader may refer to the original paper, published in vol. xlviii of the *Smithsonian Miscellaneous Collections*)

its describer refers the Klondike skull to a new genus, with the title *Symbos tyrrelli*, the specific name being given in honour of its discoverer. This, however, is not all, for Mr Osgood points out that a skull discovered many years ago in the vicinity of Fort Gibson, Oklahoma, and then named *Ovibos* or *Böotherium cavifrons*, evidently belongs to the same genus. That skull indicates a bull, and the author suggests that it may possibly be the male of *Symbos tyrrelli*, although the wide separation of the localities made him hesitate to accept this view. Perhaps it would have been better had he done so, and taken the name *Symbos cavifrons* for the species. A third type of musk-ox skull is, however, known from North America, namely one from the celebrated Big-Bone Lick, Kentucky, on which the genus and species *Böotherium bombifrons* was established, which differs from all the others by its small size, convex forehead and rounded horn-cores, the latter being very widely separated, and arising from the sides of the skull. This specimen has been regarded as the female of *Symbos cavifrons*; but this view, as pointed out by Mr Osgood, is almost certainly incorrect, and it represents an entirely distinct form.

This, however, is not the whole of the past history of the musk-ox group; and in this connexion it may be mentioned that palaeontological discoveries are gradually making it evident that the poverty of America in species of horned ruminants is to a great extent a feature of the present day, and that in past times it possessed a considerable number of representatives of this group. One of the latest additions to the list is a large sheep-like animal from a cave in California, apparently representing a new generic type, which has been described by E. L. Furlong in the publications of the University of California, under the name of *Preptoceras sinclairi*. It is represented by a nearly complete skeleton, and has doubly-curved horns and sheep-like teeth. In common with an allied ruminant from the same district, previously described as *Eucerotherium*, it seems probable that *Preptoceras* is related on the one hand to the musk-ox, and on the other to the Asiatic takin, while it is also supposed to have affinities with the sheep. If these extinct forms really serve to connect the takin with the musk-ox, their systematic importance will be very great. From a geographical point of view nothing is more likely, for the takin forms a type confined to Eastern Asia (Tibet and Szechuen), and it would be reasonable to expect that, like so many other peculiar forms from the same region, they should have representatives on the American side of the Pacific. (R. L. \*)

**MUSK-RAT**, or MUSQUASH, the name of a large North American rat-like rodent mammal, technically known as *Fiber zibethicus*, and belonging to the mouse-tribe (*Muridae*). Aquatic in habits, this animal is related to the English water-rat and therefore included in the sub-family *Microtinae* (see *VOLE*). It is, however, of larger size, the head and body being about 12 in.



The Musk-rat (*Fiber zibethicus*).

in length and the tail but little less. It is rather a heavily-built animal, with a broad head, no distinct neck, and short limbs, the eyes are small, and the ears project very little beyond the fur. The fore-limbs have four toes and a rudimentary thumb, all with claws; the hind limbs are larger, with five distinct toes, united by short webs at their bases. The tail is laterally compressed, nearly naked, and scaly. The hair much resembles that of a beaver, but is shorter; it consists of a thick soft underfur, interspersed with longer stiff, glistening hairs, which overlie and conceal the former, on the upper surface and sides of the

body. The general colour is dark umber-brown, almost black on the back and grey below. The tail and naked parts of the feet are black. The musky odour from which it derives its name is due to the secretion of a large gland situated in the inguinal region, and present in both sexes.

The ordinary musk-rat is one of several species of a genus peculiar to America, where it is distributed in suitable localities in the northern part of the continent, extending from the Atlantic to the Pacific, and from the Rio Grande to the barren grounds bordering the Arctic seas. It lives on the shores of lakes and rivers, swimming and diving with facility, feeding on the roots, stems and leaves of water-plants, or on fruits and vegetables which grow near the margin of the streams it inhabits. Musk-rats are most active at night, spending the greater part of the day concealed in their burrows in the bank, which consist of a chamber with numerous passages, all of which open under the surface of the water. For winter quarters they build more elaborate houses of conical or dome-like form, composed of sedges, grasses and similar materials plastered together with mud. As their fur is an important article of commerce, large numbers are annually killed, being either trapped or speared at the mouths of their holes. (See also *RODENTIA*.)

**MUSK-SHREW**, a name for any species of the genus *Crocidura* of the family *Soricidae* (see *INSECTIVORA*). The term is generally used of the common grey musk-shrew (*C. coerulea*) of India. Dr Dobson believed this to be a semi-domesticated variety of the brown musk-shrew (*C. murina*), which he considered the original wild type. The head and body of a full-grown specimen measure about 6 in.; the tail is rather more than half that length; and bluish-grey is the usual colour of the fur, which is paler on the under surface. Dr Blanford states that the story of wine or beer becoming impregnated with a musky taint in consequence of this shrew passing over the bottles, is less credited in India than formerly owing to the discovery that liquors bottled in Europe and exported to India are not liable to be thus tainted.

**MUSLIM** **IBN AL-HAJJĀ**, the Imam, the author of one of the two books of Mahomedan tradition called *Ṣaḥīḥ*, "sound," was born at Nishapur at some uncertain date after A.D. 815 and died there in 875. Like al-Bukhārī (*q.v.*), of whom he was a close and faithful friend, he gave himself to the collecting, sifting and arranging of traditions, travelling for the purpose as far as Egypt. It is plain that his sympathies were with the traditionalist school or opposed to that which sought to build up the system of canon law on a speculative basis (see *MAHOMMEDAN LAW*). But though he was a student and friend of Aḥmad ibn Ḥanbal (*q.v.*) he did not go in traditionalism to the length of some, and he defended al-Bukhārī when the latter was driven from Nishapur for refusing to admit that the utterance (*lafz*) of the Koran by man was as uncreated as the Koran itself (see *MAHOMMEDAN RELIGION*; and Patton's *Aḥmad ibn Ḥanbal*, 32 sqq.). His great collection of traditions is second in popularity only to that of al-Bukhārī, and is commonly regarded as more accurate and reliable in details, especially names. His object was more to weed out illegitimate accretions than to furnish a traditional basis for a system of law. Therefore, though he arranged his material according to such a system, he did not add guiding rubrics, and he regularly brought together in one place the different parallel versions of the same tradition. His book is thus historically more useful, but legally less suggestive. His biographers give almost no details as to his life, and its early part was probably very obscure. One gives a list of as many as twenty works, but only his *Ṣaḥīḥ* seems to have reached us.

See further, de Slane's transl. of Ibn Khalīkan, iii. 348 sqq., and of Ibn Khaldūn's *Prolegomenes*, ii. 470, 475; Goldziher, *Muḥammadianische Studien*, ii. 245 sqq., 255 sqq.; Brockelmann, *Geschichte der arab. Litt.*, i. 760 sqq.; Macdonald, *Development of Muslim Theology*, 80, 147 sqq.; Dhahabī *Tadhkirah* (edit. of Hyderabad), ii. 165 sqq. (D. B. MA.)

**MUSLIN** (through Fr. *mousseline* from It. *mussolino*, diminutive of *Mussolo*, i.e. the town Mosul in Kurdistan) a light cotton cloth said to have been first made at Mosul, a city of Mesopotamia. Muslins have been largely made in various parts of India, whence they were imported to England towards the end

of the 17th century. Some of these Indian muslins were very fine and costly. Among the specialties are *Arni muslin*, made in the Madras presidency, and *Dacca muslin*, made at Dacca in Bengal. Muslins of many kinds are now made in Europe and America, and the name is applied to both plain and fancy cloths, and to printed calicoes of light texture. *Swiss muslin* is a light variety, woven in stripes or figures, originally made in Switzerland. *Book muslin* is made in Scotland from very fine yarns. Mulls, jaconets, lenos, and other cloths exported to the East and elsewhere are sometimes described as muslins. Muslin is used for dresses, blinds, curtains, &c.

**MUSONIUS RUFUS**, a Roman philosopher of the 1st century A.D., was born in Etruria about A.D. 20-30. He fell under the ban of Nero owing to his ethical teachings, and was exiled to the island of Gyarus on a trumped-up charge of participation in Piso's conspiracy. He returned under Galba, and was the friend of Vitellius and Vespasian. It was he who dared to bring an accusation against P. Egnatius Celer (the Stoic philosopher whose evidence had condemned his patron and disciple Soranus) and who endeavoured to preach a doctrine of peace and goodwill among the soldiers of Vespasian when they were advancing upon Rome. So highly was he esteemed in Rome that Vespasian made an exception in his case when all other philosophers were expelled from the city. As to his death, we know only that he was not living in the reign of Trajan. His philosophy, which is in most respects identical with that of his pupil, Epictetus, is marked by its strong practical tendency. Though he did not altogether neglect logic and physics, he maintained that virtue is the only real aim of men. This virtue is not a thing of precept and theory but a practical, living reality. It is identical with philosophy in the true sense of the word, and the truly good man is also the true philosopher.

Suidas attributes numerous works to him, amongst others a number of letters to Apollonius of Tyana. The letters are certainly unauthentic; about the others there is no evidence. His views were collected by Claudius (or Valerius) Pollio, who wrote *Ἀπομνημονεύματα Μουσωνίου τοῦ φιλοσόφου*, from which Stobaeus obtained his information. See Ritter and Preller §§ 477, 488, 489; Tacitus, *Annals*, xv. 71 and *Histories*, iii. 81; and compare articles *STOICS* and *EPICTETUS*.

**MUSPRATT, JAMES** (1793-1886), British chemical manufacturer, was born in Dublin on the 12th of August 1793. At the age of fourteen he was apprenticed to a wholesale druggist, but his apprenticeship was terminated in 1810 by a quarrel with his master, and in 1812 he went to Spain to take part in the Peninsular War. Lack of influence prevented him from getting a commission in the cavalry, but he followed the British army on foot far into the interior, was laid up with fever at Madrid, and, narrowly escaping capture by the French, succeeded in making his way to Lisbon. There he joined the navy, but after taking part in the blockade of Brest he was led to desert, through the harshness of the discipline on the second of the two ships in which he served. Returning to Dublin about 1814, he began the manufacture of chemical products, such as hydrochloric and acetic acids and turpentine, adding prussiate of potash a few years later. He also had in view the manufacture of alkali from common salt by the Leblanc process, but on the one hand he could not command the capital for the plant, and on the other saw that Dublin was not well situated for the experiment. In 1822 he went to Liverpool, which was at once a good port and within easy reach of salt and coal, and took a lease of an abandoned glass-works on the bank of the canal in Vauxhall Road. At first he confined himself to prussiate of potash, until in 1823, when the tax on salt was reduced from 15s. to 2s. a bushel, his profits enabled him to erect lead-chambers for making the sulphuric acid necessary for the Leblanc process. In 1828 he built works at St Helen's and in 1830 at Newton; at the latter place he was long harassed by litigation on account of the damage done by the hydrochloric acid emitted from his factory, and finally in 1835 he left it and started new works at Widnes and Flint. In 1834-1835, in conjunction with Charles Tennant, he purchased sulphur mines in Sicily, to provide the raw material for his sulphuric acid; but on the imposition of the Neapolitan

government of a prohibitive duty on sulphur Muspratt found a substitute in iron pyrites, which was thus introduced as the raw material for the manufacture of sulphuric acid. He was always anxious to employ the best scientific advice available and to try every novelty that promised advantage. He was a close friend of Liebig, whose mineral manures were compounded at his works. He died at Seaforth Hall, near Liverpool, on the 4th of May 1886. After his retirement in 1857 his business was continued in the hands of four of his ten children.

His eldest son, JAMES SHERIDAN MUSPRATT (1821-1871), studied chemistry under Thomas Graham at Glasgow and London and under Liebig at Giessen, and in 1848 founded the Liverpool College of Chemistry, an institution for training chemists, of which he also acted as director. From 1854 to 1860 he was occupied in preparing a dictionary of *Chemistry . . . as applied and relating to the Arts and Manufactures*, which was translated into German and Russian, and he published a translation of Plattner's treatise on the blow-pipe in 1845, and *Outlines of Analysis* in 1849. His original work included a research on the sulphites (1845), and the preparation of toluidine and nitro-aniline in 1845-1846 with A. W. Hofmann.

**MUSSCHENBROEK, PIETER VAN** (1692-1761), Dutch natural philosopher, was born on the 14th of March 1692 at Leiden, where his father Johann Joosten van Musschenbroek (1660-1707) was a maker of physical apparatus. He studied at the university of his native city, where he was a pupil and friend of W. J. s'G. Gravesande. Graduating in 1715 with a dissertation, *De aeris praesentia in humoribus animalium*, Musschenbroek was appointed professor at Duisburg in 1719. In 1723 he was promoted to the chair of natural philosophy and mathematics at Utrecht. In 1731 he declined an invitation to Copenhagen, and was promoted in consequence to the chair of astronomy at Utrecht in 1732. The attempt of George II. of England in 1737 to attract him to the newly-established university of Göttingen was also unsuccessful. At length, however, the claims of his native city overcame his resolution to remain at Utrecht, and he accepted the mathematical chair at Leiden in 1739, where, declining all offers from abroad, he remained till his death on the 6th of September 1761.

His first important production was *Epitome elementorum physico-mathematicorum* (12mo, Leiden, 1726)—a work which was afterwards gradually altered as it passed through several editions, and which appeared at length (posthumously, ed. by Johann Lulofs, one of his colleagues as Leiden) in 1762, under the title of *Introductio ad philosophiam naturalem. The Physicae experimentales et geometricae dissertationes* (1729) threw new light on magnetism, capillary attraction, and the cohesion of bodies. A Latin edition with notes (1731) of the Italian work *Saggi di naturali esperienze fatte nell'Accademia del Cimento* contained among many other investigations a description of a new instrument, the pyrometer, which Musschenbroek had invented, and of several experiments which he had made on the expansion of bodies by heat. Musschenbroek was also the author of *Elementa physica* (8vo, 1729), and his name is associated with the invention of the Leyden jar (q.v.).

**MUSSEL** (O. Eng. *muscle*, Lat. *musculus*, diminutive of *mus*, mouse, applied to small sea fish and mussels), a term applied in England to two families of Lamellibranch Molluscs—the marine *Mytilacea*, of which the edible mussel, *Mytilus edulis*, is the representative; and the fresh-water *Unionidae*, of which the river mussel, *Unio pictorum*, and the swan mussel, *Anodonta cygnea*, are the common British examples. It is not obvious why these fresh-water forms have been associated popularly with the *Mytilacea* under the name mussel, unless it be on account of the frequently very dark colour of their shells. They are somewhat remote from the sea mussels in structure, and have not even a common economic importance.

The sea mussel (*Mytilus edulis*) belongs to the second order of the class *Lamellibranchia* (q.v.), namely the Filibranchia, distinguished by the comparatively free condition of the gill-filaments, which, whilst adhering to one another to form gill-plates, are yet not fused to one another by conrescence. It is also remarkable for the small size of its foot and the large development of two glands in the foot—the byssus-forming and the byssus-cementing glands. The byssus is a collection of

horny threads by which the sea mussel (like many other Lamellibranch or bivalve molluscs) fixes itself to stones, rocks or submerged wood, but is not a permanent means of attachment, since it can be discarded by the animal, which, after a certain amount of locomotion, again fixes itself by new secretion of byssus from the foot. Such movement is more frequent in young mussels than in the full-grown. *Mytilus* possesses no siphonal tube-like productions of the margin of the mantle-skirt, nor any notching of the same, representative of the siphons which are found in its fresh-water ally, the *Dreissensia polymorpha*.

*Mytilus edulis* is an exceedingly abundant and widely distributed form. It occurs on both sides of the northern Atlantic and in the Mediterranean basin. It presents varieties of form and colour according to the depth of water and other circumstances of its habitat. Usually it is found on the British coast encrusting rocks exposed at low tides, or on the flat surfaces formed by sandbanks overlying clay, the latter kind of colonies being known locally as "scalps." Under these conditions it forms continuous masses of individuals closely packed together, sometimes extending over many acres of surface and numbering millions. The readiness with which the young *Mytilus* attaches itself to wicker-work is made the means of artificially cultivating and securing these molluscs for the market both in the Bay of Kiel in North Germany and at the mouth of the Somme and other spots on the coast of France.

Natural scalps are subject to extreme vicissitudes: an area of many acres may be destroyed by a local change of current producing a deposit of sand or shingle over the scalp, or by exposure to frost at low tide in winter, or by accumulation of decomposing vegetable matter. The chief localities of natural scalps on the British coast are Morecambe Bay in Lancashire and the flat eastern shores, especially that of the Wash of Lincoln, and similar shallow bays. These scalps are in some cases in the hands of private owners, and the Fisheries Department has made arrangements by which some local authorities, e.g. the corporation of Boston, can lease layings to individuals for the purpose of artificial cultivation.

The sea mussel is scarcely inferior in commercial value to the oyster. In 1873 the value of mussels exported from Antwerp alone to Paris to be used as human food was £280,000. In Britain their chief consumption is in the deep-sea line fishery, where they are held to be the most effective of all baits. Twenty-eight boats engaged in haddock-fishing at Eyemouth used between October 1882 and May 1883 920 tons of mussels (about 47,000,000 individuals), costing nearly £1800 to the fishermen, about one-half of which sum was expended on the carriage of the mussels. The quantity of mussels landed on Scottish shores has decreased in recent years owing to the decline in the line fisheries. In 1896 the quantity was over 243,000 cwt., valued at £14,950; in 1902 it was only 95,663 cwt., valued at £5976. In the statistics for England and Wales mussels are not separately distinguished. Many thousand tons of mussels are wastefully employed as manure by the farmers on lands adjoining scalp-producing coasts, as in Lancashire and Norfolk, three half-pence a bushel being the price quoted in such cases. It is a curious fact, illustrative of the ignorant procedure and arbitrary fashions of fisher-folk, that on the Atlantic seaboard of the United States the sea mussel, *Mytilus edulis*, though common, is not used as bait nor as food. Instead, the soft clam, *Mya arenaria*, a Lamellibranch not used by English or Norwegian fishermen, though abundant on their shores, is employed as bait by the fishermen to the extent of 1½ million bushels per annum, valued at £120,000. At the mouth of the river Conway in North Wales the sea mussel is crushed in large quantities in order to extract pearls of an inferior quality which are occasionally found in these as in other Lamellibranch molluscs (Gwyn Jeffreys).

*Mytilus edulis* is considered of fair size for eating when it is 2 in. in length, which size is attained in three years after the spat or young mussel has fixed itself. Under favourable circumstances it will grow much larger than this, specimens being recorded of 9 in. in length. It is very tolerant of fresh water, fattening best, as does the oyster, in water of density 1014 (the density of the water of the North Sea being 1026). Experiments made by removing mussels from salt water to brackish, and finally to quite fresh water show that it is even more tolerant of fresh water than the oyster; of thirty mussels so transferred all were alive after fifteen days. *Mytilus edulis* is occasionally poisonous, owing to conditions not satisfactorily determined.

The fresh-water Mussels, *Anodonta cygnea*, *Unio pictorum*,

and *Unio margaritifera* belong to the order Eulamellibranchia of Lamellibranch Molluscs, in which the anterior and posterior adductor muscles are equally developed. An account of the anatomy of *Anodon* is given in the article LAMELLIBRANCHIA. *Unio* differs in no important point from *Anodonta* in internal structure. The family *Unionidae*, to which these genera belong, is of world-wide distribution, and its species occur only in ponds and rivers. A vast number of species arranged in several genera and sub-genera have been distinguished, but in the British Islands the three species above named are the only claimants to the title of "fresh-water mussel."

*Anodonta cygnea*, the Pond Mussel or Swan Mussel, appears to be entirely without economic importance. *Unio pictorum*, the common river mussel (Thames), appears to owe its name to the fact that the shells were used at one time for holding water-colour paints as now shells of this species and of the sea mussel are used for holding gold and silver paint sold by artists' colourmen, but it has no other economic value. *Unio margaritifera*, the pearl mussel, and the pearl mussel fishery is to this day carried on under peculiar state regulations in Sweden and Saxony, and other parts of the continent. In Scotland and Ireland the pearl mussel fishery was also of importance, but has altogether dwindled into insignificance since the opening up of commercial intercourse with the East and with the islands of the Pacific Ocean, whence finer and more abundant pearls than those of *Unio margaritifera* are derived.

In the last forty years of the 18th century pearls were exported from the Scotch fisheries to Paris to the value of £100,000; round pearls, the size of a pea, perfect in every respect, were worth £3 or £4. The pearl mussel was formerly used as bait in the Aberdeen cod fishery.

LITERATURE.—For an account of the anatomy of *Mytilus edulis* the reader is referred to the treatise by Salatiel on that subject (Paris, 1875). The essay by Charles Harding on *Mollusca used for Food or Bait*, published by the committee of the London International Fisheries Exhibition (1883), may be consulted as to the economic questions connected with the sea mussel. The development of this species is described by Wilson in *Fifth Ann. Rep. Scot. Fish. Board* (1887). (E. R. L.; J. T. C.)

**MUSSELBURGH**, a municipal and police burgh of Midlothian, Scotland, 5½ m. E. of Edinburgh by the North British railway. Pop. (1901), 11,711. The burgh, which stretches for a mile along the south shore of the Firth of Forth, is intersected by the Esk and embraces the village of Fisherrow on the left bank of the river. Its original name is said to have been Eskmuth, its present one being derived from a bed of mussels at the mouth of the river. While preserving most of the ancient features of its High Street, the town has tended to become a suburb of the capital, its fine beach and golf course hastening this development. The public buildings include the town-hall (dating from 1762 and altered in 1876), the tolbooth (1590), and the grammar school. Loreto School, one of the foremost public schools in Scotland, occupies the site of the chapel of Our Lady of Loreto, which was founded in 1534 by Thomas Duthie, a hermit from Mt. Sinai. This was the favourite shrine of Mary of Guise, who betook herself hither at momentous crises in her history. The 1st earl of Hertford destroyed it in 1544, and after it was rebuilt the Reformers demolished it again, some of its stones being used in erecting the tolbooth. In the west end of the town is Pinkie House, formerly a seat of the abbot of Dunfermline, but transformed in 1613 by Lord Seton. It is a fine example of a Jacobean mansion, with a beautiful fountain in the middle of the court-yard. The painted gallery, with an elaborate ceiling, 100 ft. long, was utilized as a hospital after the battle of Pinkie in 1547. Prince Charles Edward slept in it the night following the fight at Prestonpans (1745). Near the tolbooth stands the market cross, a stone column with a unicorn on the top supporting the burgh arms. At the west end of High Street is a statue of David Macbeth Moir ("Delta," 1798-1851), Musselburgh's most famous son. The antiquity of the town is placed beyond doubt by the Roman bridge across the Esk and the Roman remains found in its vicinity. The chief bridge, which carries the high road from Edinburgh to Berwick, was built by John Rennie in 1807. The principal industries include paper-making, brewing, the making of nets and twine, bricks, tiles and pottery, tanning and oil-refining, besides saltworks and seed-crushing

works. The fishery is confined to Fisherrow, where there is a good harbour. The Links are the scene every year of the Edinburgh race meetings and of those of the Royal Caledonian Hunt which are held every third year. Archery contests also take place at intervals under the auspices of the Royal Company of Archers. Most of the charitable institutions—for instance, the convalescent home, fever hospital, home for girls and Red House home—are situated at Inveresk, about 1½ m. up the Esk. About 1 m. south-east is the site of the battle of Pinkie, and 2½ m. south-east, on the verge of Haddingtonshire, is Carberry Hill, where Mary surrendered to the lords of the Congregation in 1567, the spot being still known as Queen Mary's Mount. Musselburgh joins with Leith and Portobello (the Leith Burghs) in returning one member to parliament.

**MUSSET, LOUIS CHARLES ALFRED DE** (1810-1857), French poet, play-writer and novelist, was born on the 11th of December 1810 in a house in the middle of old Paris, near the Hôtel Cluny. His father, Victor de Musset, who traced his descent back as far as 1140, held several ministerial posts of importance. He brought out an edition of J. J. Rousseau's works in 1821, and followed it soon after with a volume on the Genevan's life and writing. In Alfred de Musset's childhood there were various things which fostered his imaginative power. He and his brother Paul (born 1804, died 1880), who afterwards wrote a biography of Alfred, delighted in reading old romances together, and in assuming the characters of the heroes in those romances. But it was not until about 1826 that Musset gave any definite sign of the mental force which afterwards distinguished him. In the summer of 1827 he won the second prize (at the Collège Henri IV.) by an essay on "The Origin of our Feelings." In 1828, when Eugène Scribe, Joseph Duveyrier, who under the name of Mélesville, was a prolific playwright and sometimes collaborator with Scribe, and others of note were in the habit of coming to Mme de Musset's house at Auteuil, where drawing-room plays and charades were constantly given, Musset, excited by this companionship, wrote his first poem. This, to judge from the extracts preserved, was neither better nor worse than much other work of clever boys who may or may not afterwards turn out to be possessed of genius. He took up the study of law, threw it over for that of medicine, which he could not endure, and ended by adopting no set profession. Shortly after his first attempt in verse he was taken by Paul Foucher to Victor Hugo's house, where he met such men as Alfred de Vigny, Prosper Mérimée, Charles Nodier and Sainte-Beuve. It was under Hugo's influence, no doubt, that he composed a play. The scene was laid in Spain, and some lines, showing a marked advance upon his first effort, are preserved. In 1828, when the war between the classical and the romantic school of literature was growing daily more serious and ex-citing, Musset had published some verses in a country newspaper, and boldly recited some of his work to Sainte-Beuve, who wrote of it to a friend, "There is amongst us a boy full of genius." At eighteen years old Musset produced a translation, with additions of his own, of De Quincey's "Opium-Eater." This was published by Mame, attracted no attention, and has been long out of print. His first original volume was published in 1829 under the name of *Contes d'Espagne et d'Italie*, had an immediate and striking success, provoked bitter opposition, and produced many unworthy imitations. This volume contained, along with far better and more important things, a fantastic parody in verse on certain productions of the romantic school, which made a deal of noise at the time. This was the famous "Ballade à la lune" with its recurring comparison of the moon shining above a steeple to the dot over an *i*. It was, to Musset's delight, taken quite seriously by many worthy folk.

In December 1830 Musset was just twenty years old, and was already conscious of that curious double existence within him so frequently symbolized in his plays—in Octave and Célio for instance (in *Les Caprices de Marianne*), who also stand for the two camps, the men of matter and the men of feeling—which he has elsewhere described as characteristic of his

generation. At this date his piece the *Nuit vénitienne* was produced by Harel, manager of the Odéon. The exact causes of its failure might now be far to seek; unlucky stage accidents had something to do with it, but there seems reason to believe that there was a strongly organized opposition. However this may be, the result was disastrous to the French stage; for it put a complete damper on the one poet who, as he afterwards showed both in theoretical and in practical writings, had the fine insight which took in at a glance the merits and defects both of the classical and of the romantic schools. Thus he was strong and keen to weld together the merits of both schools in a new method which, but for the fact that there has been no successor to grasp the wand which its originator wielded, might well be called the school of Musset. The serious effect produced upon Musset by the failure of his *Nuit vénitienne* is curiously illustrative of his character. A man of greater strength and with equal belief in his own genius might have gone on appealing to the public until he compelled them to hear him. Musset gave up the attempt in disgust, and waited until the public were eager to hear him without any invitation on his part. In the case of his finest plays this did not happen until after his death; but long before that he was fully recognized as a poet of the first rank and as an extraordinary master of character and language in prose writing. In his complete disgust with the stage after the failure above referred to there was no doubt something of a not ignoble pride, but there was something also of weakness—of a kind of weakness out of which it must be said sprang some of his most exquisite work, some of the poems which could only have been written by a man who imagined himself the crushed victim of difficulties which were old enough in the experience of mankind, though for the moment new and strange to him.

Musset now belonged, in a not very whole-hearted fashion, to the "Cénacle," but the connexion came to an end in 1832. In 1833 he published the volume called *Un Spectacle dans un faubourg*. One of the most striking pieces in this—"Namoua"—was written at the publisher's request to fill up some empty space; and this fact is noteworthy when taken in conjunction with the horror which Musset afterwards so often expressed of doing anything like writing "to order"—of writing, indeed, in any way or at any moment except when the inspiration or the fancy happened to seize him. The success of the volume seemed to be small in comparison with that of his *Contes d'Espagne*, but it led indirectly to Musset's being engaged as a contributor to the *Revue des deux mondes*. In this he published, in April 1833, *André del Sarto*, and he followed this six weeks later with *Les Caprices de Marianne*. This play afterwards took and holds rank as one of the classical pieces in the repertory of the *Théâtre Français*. After the retirement in 1887 from the stage of the brilliant actor Delaunay the piece dropped out of the *François* repertory until it was replaced on the stage by M. Jules Claretie, administrator-general of the *Comédie Française*, on the 19th of January 1906. *Les Caprices de Marianne* affords a fine illustration of the method referred to above, a method of which Musset gave something like a definite explanation five years later. This explanation was also published in the *Revue des deux mondes*, and it set forth that the war between the classical and the romantic schools could never end in a definite victory for either school, nor was it desirable that it should so end. "It was time," Musset said, "for a third school which should unite the merits of each." And in *Les Caprices de Marianne* these merits are most curiously and happily combined. It has perhaps more of the Shakespearian quality—the quality of artfully mingling the terrible, the grotesque, and the high comedy tones—which exists more or less in all Musset's long and more serious plays, than is found in any other of these. The piece is called a comedy, and it owes this title to its extraordinary brilliance of dialogue, truth of characterization, and swiftness in action, under which there is ever latent a sense of impending fate. Many of the qualities indicated are found in others of Musset's dramatic works and notably in *On ne badine pas avec l'amour*, where the skill in insensibly preparing his hearers or readers through a succession of dazzling comedy

scenes for the swift destruction of the end is very marked. But *Les Caprices de Marianne* is perhaps for this particular purpose of illustration the most compact and most typical of all.

The appearance of *Les Caprices de Marianne* in the *Revue* (1833) was followed by that of "Rolla," a symptom of the *maladie du siècle*. Rolla, for all the smack which is not to be denied of Wertherism, has yet a decided individuality. The poem was written at the beginning of Musset's *liaison* with George Sand, and in December 1833 Musset started on the unfortunate journey to Italy. It was well known that the rupture of what was for a time a most passionate attachment had a disastrous effect upon Musset, and brought out the weakest side of his moral character. He was at first absolutely and completely struck down by the blow. But it was not so well known until Paul de Musset pointed it out that the passion expressed in the *Nuit de décembre*, written about twelve months after the journey to Italy, referred not to George Sand but to another and quite a different woman. The story of the Italian journey and its results are told under the guise of fiction from two points of view in the two volumes called respectively *Elle et lui* by George Sand, and *Lui et elle* by Paul de Musset. As to the permanent effect on Alfred de Musset, whose irresponsible gaiety was killed by the breaking off of the connexion, there can be no doubt.

During Musset's absence in Italy *Fantasio* was published in the *Revue*. *Lorenaccio* is said to have been written at Venice, and not long after his return *On ne badine pas avec l'amour* was written and published in the *Revue*. In 1835 he produced *Lucie*, *La Nuit de mai*, *La Quenouille de Barberie*, *Le Chantéier*, *La Loi sur la presse*, *La Nuit de décembre*, and *La Confession d'un enfant du siècle*, wherein is contained what is probably a true account of Musset's relations with George Sand. The *Confession* is exceptionally interesting as exhibiting the poet's frame of mind at the time, and the approach to a revulsion from the Bonapartist ideas amid which he had been brought up in his childhood. To the supreme power of Napoleon he in this work attributed that moral sickness of the time which he described. "One man," he wrote, "absorbed the whole life of Europe; the rest of the human race struggled to fill their lungs with the air that he had breathed." When the emperor fell, "a ruined world was a resting-place for a generation weighed with care." The *Confession* is further important, apart from its high literary merit, as exhibiting in many passages the poet's tendency to shun or wildly protest against all that is disagreeable or difficult in human life—a tendency to which, however, much of his finest work was due. To 1836 belong the *Nuit d'août*, the *Lettre à Lamartine*, the *Stances à la Malibran*, the comedy *Il ne faut jurer de rien*, and the beginning of the brilliant letters of Dupuis and Cotonet on romanticism. *Il ne faut jurer de rien* is as typical of Musset's comedy work as is *Les Caprices de Marianne* of the work in which a terrible fatality underlies the brilliant dialogue and keen polished characterization. In 1837 was published *Un Caprice*, which afterwards found its way to the Paris stage by a curious road. Mme Allan-Despréaux, the actress, heard of it in St Petersburg as a Russian piece. On asking for a French translation of the play she received the volume *Comédies et proverbes* reprinted from the *Revue des deux mondes*. In 1837 appeared also some of the *Novelles*. In 1839 Musset began a romance called *Le Poète déchu*, of which the existing fragments are full of passion and insight. In 1840 he passed through a period of feeling that the public did not recognize his genius—as, indeed, they did not—and wrote a very short but very striking series of reflections headed with the words "À trente ans," which Paul de Musset published in his *Life*. In 1841 there came out in the *Revue de Paris* Musset's "Le Rhin allemand," an answer to Becker's poem which appeared in the *Revue des deux mondes*. This fine war-song made a great deal of noise, and brought to the poet quantities of challenges from German officers. Between this date and 1845 he wrote comparatively little. In the last named year the charming "proverbe" *Il faut qu'une porte soit ouverte ou fermée* appeared. In 1847



*Un Caprice* was produced at the Théâtre Français, and the employment in it of such a word as "rebonsor" shocked some of the old school. But the success of the piece was immediate and marked. It increased Musset's reputation with the public in a degree out of proportion to its intrinsic importance; and indeed freed him from the burden of depression caused by want of appreciation. In 1848 *Il ne faut jurer de rien* was played at the Théâtre Français and the *Chandelier* at the Théâtre Historique. Between this date and 1851 *Bettine* was produced on the stage and *Carmosine* written; and between this time and the date of his death, from an affection of the heart, on the 2nd of May 1857, the poet produced no large work of importance.

Alfred de Musset now holds the place which Sainte-Beuve first accorded, then denied, and then again accorded to him—as a poet of the first rank. He had genius, though not genius of that strongest kind which its possessor can always keep in check. His own character worked both for and against his success as a writer. He inspired a strong personal affection in his contemporaries. His very weakness and his own consciousness of it produced such beautiful work as, to take one instance, the *Nuit d'octobre*. His *Nouvelles* are extraordinarily brilliant; his poems are charged with passion, fancy and fine satiric power; in his plays he hit upon a method of his own, in which no one has dared or availed to follow him with any closeness. He was one of the first, most original, and in the end most successful of the first-rate writers included in the phrase "the 1830 period." The wilder side of his life has probably been exaggerated; and his brother Paul de Musset has given in his *Biographie* a striking testimony to the finer side of his character. In the later years of his life Musset was elected, not without opposition, a member of the French Academy. Besides the works above referred to, the *Nouvelles et contes* and the *Œuvres posthumes*, in which there is much of interest concerning the great tragic actress Rachel, should be specially mentioned.

The biography of Alfred de Musset by his brother Paul, partial as it naturally is, is of great value. Alfred de Musset has afforded matter for many appreciations, and among these in English may be mentioned the sketch (1890) of C. F. Oliphant and the essay (1855) of F. T. Palgrave. See also the monograph by Arvède Barine (Madame Vincens) in the "Grands écrivains français" series. Musset's correspondence with George Sand was published intact for the first time in 1904.

A monument to Alfred de Musset by Antonin Mercié, presented by M. Osiris, and erected on the Place du Théâtre Français, was duly "inaugurated" on the 24th of February 1906. The ceremony took place in the vestibule of the theatre, where speeches were delivered by Jules Claretie, François Coppée and others, and Mounet-Sully recited a poem, written for the occasion by Maurice Magre. (W. H. P.)

**MUSSOORIE**, or MASURI, a town and sanitarium of British India, in the Dehra Dun district of the United Provinces, about 6600 ft. above the sea. Pop. (1901), 6461, rising to 15,000 in the hot season. It stands on a ridge of one of the lower Himalayan ranges, amid beautiful mountain scenery, and forms with Naini Tal the chief summer resort for European residents in the plains of the United Provinces. The view from Mussoorie over the valley of the Dun and across the Siwalik hills to the plains is very beautiful, as also is the view towards the north, which is bounded by the peaks of the snowy range. Mussoorie practically forms one station with Landaur, the convalescent depot for European troops, 7362 ft. above the sea. Some distance off, on the road to Simla, is the cantonment of Chakrata, 7300 ft. It was formerly approached by road from Saharanpur in the plains, 58 m. distant, but in 1900 the railway was opened to Dehra, 21 m. by road. There are numerous schools for Europeans, including St George's college, the Philander-Smith institute, the Oak Grove school of the East Indian railway, and several Church of England and Roman Catholic institutions, together with a cathedral of the latter faith. The first brewery in India was established here in 1850. The town has botanical gardens, and is the summer headquarters of the Trigonometrical Survey.

**MUSTAFA RESHID PASHA** (1800–1858), Turkish statesman and diplomatist, was born at Constantinople in 1800. He

entered the public service at an early age and rose rapidly, becoming ambassador at Paris in 1834 and in London 1836, minister for foreign affairs 1837, again ambassador in London 1838, and in Paris 1841. Appointed vali of Adrianople in 1843, he returned as ambassador to Paris in the same year. Between 1845 and 1857 he was six times grand vizier. One of the greatest and most brilliant statesmen of his time, thoroughly acquainted with European politics, and well versed in affairs, he was a convinced if somewhat too ardent partisan of reform and the principal author of the legislative remodelling of Turkish administrative methods known as the Tanzimat. His ability was recognized alike by friend and by foe. In the settlement of the Egyptian question in 1840, and during the Crimean War and the ensuing peace negotiations, he rendered valuable services to the state.

**MUSTANG**, the wild or semi-wild horse of the prairies of America, the descendant of the horses imported by the Spaniards after the conquest in the 16th century (see HORSE). The word appears to be due to two Spanish words, *mestrenco*, or *mostrenco*, defined by Minshew (1599) as "a strayer." *Mestrenco* (now *mesteno*) means "wild, having no master," and appears to be derived from *mesta*, a grazer-association, which among other functions appropriated any wild cattle found with the herds.

**MUSTARD**. The varieties of mustard-seed of commerce are produced from several species of the genus *Brassica* (a member of the natural order Cruciferae). Of these the principal are the black or brown mustard, *Brassica nigra* (*Sinapis nigra*), the white mustard, *Brassica alba*, and the Sarepta mustard, *B. juncea*. Both the white and black mustards are cultivated to some extent in various parts of England. The white is to be found in every garden as a salad plant; but it has come into increasing favour as a forage crop for sheep, and as a green manure, for which purpose it is ploughed down when about to come into flower. The black mustard is grown solely for its seeds, which yield the well-known condiment. The name of the condiment was in French *moutarde*, mod. *moutarde*, as being made of the seeds of the plant pounded and mixed with must (Lat. *mustum*, i.e. unfermented wine).<sup>1</sup> The word was thus transferred to the plant itself. When white mustard is cultivated for its herbage it is sown usually in July or August, after some early crop has been removed. The land being brought into a fine tilth, the seed, at the rate of 12 lb per acre, is sown broadcast, and covered in the way recommended for clover seeds. In about six weeks it is ready either for feeding off by sheep or for ploughing down as a preparative for wheat or barley. White mustard is not fastidious in regard to soil. When grown for a seed crop it is treated in the way about to be described for the other variety. For this purpose either kind requires a fertile soil, as it is an exhausting crop. The seed is sown in April, is once hoed in May, and requires no further culture. As soon as the pods have assumed a brown colour the crop is reaped and laid down in handfuls, which lie until dry enough for thrashing or stacking. In removing it from the ground it must be handled with great care, and carried to the thrashing-floor or stack on cloths, to avoid the loss of seed. The price depends much on its being saved in dry weather, as the quality suffers much from wet. This great evil attends its growth, that the seeds which are unavoidably shed in harvesting the crop remain in the soil, and stock it permanently with what proves a pestilent weed amongst future crops.

White mustard is used as a small salad—generally accompanied by garden cress—while still in the seed leaf. To keep up a supply the seed should be sown every week or ten days. The sowings in the open ground may be made from March till October, earlier or later according to the season. The ground should be light and rich, and the situation warm and sheltered. Sow thickly in rows 6 in. apart, and slightly cover the seed, pressing the surface smooth with the back of the spade. When gathering the crop, cut the young plants off even with the ground, or pull

<sup>1</sup> There were two kinds of *mustum*, one the best for keeping, produced after the first treading of the grapes, and called *mustum lixivum*; the other, *mustum tortivum*, obtained from the mass of trodden grapes by the wine-press, was used for inferior purposes.

them up and cut off the roots, beginning at one end of a row. From October to March the seeds should be sown thickly in shallow boxes and placed in a warm house or frame, with a temperature not below 65°.

*Brassica nigra* occurs as a weed in waste and cultivated ground throughout England and the south of Scotland, but is a doubtful native. It is a large branching annual, 2 to 3 ft. high with stiff, rather rough, stem and branches, dark green leaves ranging from lyrate below to lanceolate above, short racemes of small bright yellow flowers one-third of an inch in diameter and narrow smooth pods. *B. alba* is more restricted to cultivated ground and has still less claim to be considered a native of Great Britain; it is distinguished from black mustard by its smaller size, larger flowers and seeds, and spreading rough hairy pods with a long curved beak.

The peculiar pungency and odour to which mustard owes much of its value are due to an essential oil developed by the action of water on two peculiar chemical substances contained in the black seed. These bodies are a glucoside termed by its discoverers myronate of potassium, but more commonly called allyl isothiocyanate and a non-nitrid body, myrosin. The latter substance in presence of water acts as a ferment on sinigrin, splitting it up into the essential oil of mustard, a potassium salt, and sugar. It is worthy of remark that this reaction does not take place in presence of boiling water, and therefore it is not proper to use very hot water (above 120° F.) in the preparation of mustard. The explanation is that myrosin is decomposed by water above this temperature. Essential oil of mustard is in chemical constitution an isothiocyanate of allyl (C<sub>3</sub>H<sub>5</sub>NCS). It is prepared artificially by processes discovered by Zinzing, which consists in treating bromide of allyl with thiocyanate of ammonium and distilling the resultant thiocyanate of allyl. The seed of white mustard contains in place of sinigrin a peculiar glucoside called sinalbin, C<sub>20</sub>H<sub>27</sub>N<sub>3</sub>O<sub>16</sub>, in several aspects analogous to sinigrin. In presence of water it is acted upon by myrosin, present also in white mustard, splitting it up into acrinyl isothiocyanate, sulphate of sinapin and glucose. The first of these is a powerful rubefacient, whence white mustard, although yielding no volatile oil forms a valuable material for plasters. The seeds of *Brassica juncea* have the same constitution and properties as black mustard, as a substitute for which they are extensively cultivated in southern Russia; the plant is also cultivated abundantly in India.

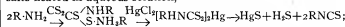
Both as a table condiment and as a medicinal substance, mustard has been known from a very remote period. Under the name of *parv* it was used by Hippocrates in medicine. The form in which table mustard is now sold in the United Kingdom dates from 1720, about which time Mrs Clements of Durham hit on the idea of grinding the seed in a mill and sifting the flour from the husk. The "bright yellow farina thereby produced under the name of "Durham mustard" pleased the taste of George I., and rapidly attained wide popularity. As it is now prepared mustard consists essentially of a mixture of black and white farina in certain proportions. Several grades of pure mustard are made containing nothing but the farina of mustard-seed, the lower qualities having larger amounts of the white cheaper mustard; and corresponding grades of a mixed preparation of equal price, but containing certain proportions of wheat or starch flour, are also prepared and sold as "mustard condiment." The mixture is free from the unmitigated bitterness and sharpness of flavour of pure mustard, and it keeps much better.

The volatile oil distilled from black mustard seeds after maceration with water is official in the British Pharmacopoeia under the title *Oleum sinapis volatile*. It is a yellowish or colourless pungent liquid, soluble only in about fifty parts of water, but readily so in ether and in alcohol. From it is prepared, with camphor, castor oil and alcohol, the *linimentum sinapis*. The official sinapis consists of black and white mustard seeds powdered and mixed. The advantage of mixture depends upon the fact that the white mustard seeds have an excess of the ferment myrosin, and the black, whilst somewhat deficient in myrosin, yield a volatile body as compared with the fixed product of the white mustard seeds. From this mixture is prepared the *charta sinapis*, which consists of cartridge paper covered with a mixture of the powder and the liquor of caustic soda, the fixed oil having first been removed by benzol, thus rendering the glucoside capable of being more easily decomposed by the ferment.

Used internally as a condiment, mustard stimulates the salivary but not the gastric secretions. It increases the peristaltic movements of the stomach very markedly. One drachm to half an ounce of mustard in a tumblerful of warm water is an efficient emetic, acting directly upon the gastric sensory nerves, long before any of the drug could be absorbed so as to reach the emetic centre in the medulla oblongata. The heart and respiration are reflexly stimulated, mustard being thus the *only stimulant emetic*. Some few other emetics act without any appreciable depression, but in cases of poisoning with respiratory or cardiac failure mustard should never be forgotten. In contrast to this may be mentioned, amongst the external therapeutic applications of mustard, the great power of relieving vomiting when locally applied to the epigastrium.

The uses of mustard leaves in the treatment of local pains are well known. When a marked counter-irritant action is needed, mustard is often preferable to cantharides in being more manageable and in causing a less degree of vesication; but the cutaneous damage done by mustard usually takes longer to heal. A mustard sitz bath will often hasten and alleviate the initial stage of menstruation, and is sometimes used to expedite the appearance of the eruption in measles and scarlatina. The domestic remedy of hot water and mustard for children's feet in cases of cold or threatened cold may be of some use in drawing the blood to the surface and thus tending to prevent an excessive vascular dilatation in the nose or bronchi. The proportion of an ounce of mustard to a gallon of water is a fair one and easily remembered. But by far the most important therapeutic application of mustard is as a unique emetic.

**MUSTARD OILS**, organic chemical compounds of general formula R.NCS. They may be prepared by the action of carbon bisulphide on primary amines in alcoholic or ethereal solution, the alkyl dithio-carbamic compounds formed being then precipitated with mercuric chloride, and the mercuric salts heated in aqueous solution,



or the isocyanic esters may be heated with phosphorus pentasulphide (A. Michael and G. Palmer, *Amer. Chem. Jour.*, 1884, 6, 257). They are colourless liquids with a very pungent irritating odour. They are readily oxidized, with production of the corresponding amine. Nascent hydrogen converts them into the amine, with simultaneous formation of thio-formaldehyde,  $R.NCS + 4H = R.NH_2 + HCSH$ . When heated with acids to 100° C, they decompose with formation of the amine and liberation of carbon bisulphide and sulphuretted hydrogen. They combine directly with alcohols, mercaptans, ammonia, amines and with aldehyde ammonia.

*Methyl mustard oil*, CH<sub>3</sub>NCS, melts at 35° C. and boils at 110° C. *Allyl mustard oil*, C<sub>3</sub>H<sub>5</sub>NCS, is the principal constituent of the ordinary mustard oil obtained on distilling black mustard seeds. These seeds contain potassium myronate (C<sub>20</sub>H<sub>27</sub>N<sub>3</sub>O<sub>16</sub>K) which in presence of water is hydrolysed by the myrosin present in the seed, C<sub>20</sub>H<sub>27</sub>N<sub>3</sub>O<sub>16</sub>K = C<sub>2</sub>H<sub>5</sub>O<sub>2</sub> + KHOS<sub>2</sub> + C<sub>3</sub>H<sub>5</sub>NCS. It may also be prepared by heating allyl sulphide with potassium sulphocyanide. It is a colourless liquid boiling at 150-7° C. It combines directly with potassium bisulphide. *Phenyl mustard oil*, C<sub>6</sub>H<sub>5</sub>NCS, is obtained by boiling sulphocarbamide with concentrated hydrochloric acid, some triphenylguanidine being formed at the same time. It is a colourless liquid boiling at 222° C. When heated with copper powder it yields benzonitrile.

**MUSTER** (Mid. Eng. *moustre*, *moustre*, adapted from the similar O. Fr. forms; Lat. *monstrare*), originally an exhibition, show, review, an exhibition of strength, prowess or power. One of the meanings of this common Romanic word, viz. pattern, sample, is only used in commercial usage in English (e.g. in the cutlery trade), but it has passed into Teutonic languages, Ger. *Muster*, Du. *mouster*. The most general meaning is for the assembling of soldiers and sailors for inspection and review, and more particularly for the ascertainment and verification of the numbers on the roll. This use is seen in the Med. Lat. *monstrum* and *monstratio*, "recensio militum" (Du Cange, *Gloss. s.v.*). In the "enlistment" system of army organization during the 16th and 17th centuries, and later in certain special survivals, each regiment was "enlisted" by its colonel and reviewed by special officers, "muster-masters," who vouched for the members on the pay roll of the regiment representing its actual strength. This was a necessary precaution in the days when it was in the power of the commander of a unit to fill the muster roll with the names of fictitious men, known in the military slang of France and England as *pas-se-volants* and "faggots" respectively. The chief officer at headquarters was the muster-master-general, later commissary general of musters. In the United States the term is still commonly used, and a soldier is "mustered out" when he is officially discharged from military service.

**MUSURUS, MARCUS** (c. 1470-1517), Greek scholar, was born at Rhithyma (*Retimo*) in Crete. At an early age he became a pupil of John Lascaris at Venice. In 1505 he was made professor of Greek at Padua, but when the university was closed in 1509 during the war of the league of Cambrai he

returned to Venice, where he filled a similar post. In 1516 he was summoned to Rome by Leo X., who appointed him archbishop of Monemvasia (*Malasia*) in the Peloponnese, but he died before he left Italy. Since 1493 Musurus had been associated with the famous printer Aldus Manutius, and belonged to the "Nacademía," a society founded by Manutius and other learned men for the promotion of Greek studies. Many of the Aldine classics were brought out under Musurus's supervision, and he is credited with the first editions of the scholia of Aristophanes (1498), Athenaeus (1514), Hesychius (1514), Pausanias (1516).

See R. Menge's *De M. Musuri vita studiis ingenio*, in vol. 5 of M. Schmidt's edition of Hesychius (1868).

**MUTE** (Lat. *mutus*, dumb), silent or incapable of speech. For the human physical incapacity see DEAF AND DUMB. In phonetics (*q.v.*) a "mute" letter is one which (like *p* or *g*) represents no individual sound. The name of "mutes" is given, for obvious reasons, to the undertaker's assistants at a funeral. In music a "mute" (Ital. *sordino*, from Lat. *surdus*, deaf) is a device for deadening the sound in an instrument by checking its vibrations. Its use is marked by the sign *c.s.* (*con sordino*), and its cessation by *s.s.* (*senza sordino*). In the case of the violin and other stringed instruments this object is attained by the use of a piece of brass, wood or ivory, so shaped as to fit on the bridge without touching the strings and hold it so tightly as to deaden or muffle the vibrations. In the case of brass wind instruments a leather, wooden or papier mâché pad in the shape of a pear with a hole through it is placed in the bell of the instrument, by which the passage of the sound is impeded. The interference with the pitch of the instruments has led to the invention of elaborately constructed mutes. Players on the horn and trumpet frequently use the left hand as a mute. Drums are muted or "muffled" either by the pressure of the hand on the head, or by covering with cloth. In the side drum this is effected by the insertion of pieces of cloth between the membrane and the "snare," or by loosening the "snare." The muting of a pianoforte is obtained by the use of the soft-pedal.

**MUTIAN, KONRAD** (1471-1526), German humanist, was born in Homberg on the 15th of October 1471 of well-to-do parents named Mut, and was subsequently known as Konrad Mutianus Rufus, from his red hair. At Deventer under Alexander Hegius he had Erasmus as schoolfellow; proceeding (1486) to the university of Erfurt, he took the master's degree in 1492. From 1495 he travelled in Italy, taking the doctor's degree in canon law at Bologna. Returning in 1502, the landgraf of Hesse promoted him to high office. The post was not congenial; he resigned it (1503) for a small salary as canonics in Gotha. Mutian was a man of great influence in a select circle especially connected with the university of Erfurt, and known as the *Mutianischer Bund*, which included Eoban Hess, Crotus Rubeanus, Justus Jonas and other leaders of independent thought. He had no public ambition; except in correspondence, and as an epigrammatist, he was no writer, but he furnished ideas to those who wrote. He may deserve the title which has been given him as "precursor of the Reformation," in so far as he desired the reform of the Church, but not the establishment of a rival. Like Erasmus, he was with Luther in his early stage, but deserted him in his later development. Though he had personally no hand in it, the *Epistolae obscurorum virorum* (due especially to Crotus Rubeanus) was the outcome of the Reuchlinists in his *Bund*. He died at Gotha on the 30th of March (Good Friday) 1526.

See F. W. Kampfschulte, *Die Universität Erfurt (1858-1860)*; C. Krause, *Eobanus Hessus* (1870); L. Geiger, in *Allgemeine Deutsche Biographie*, (1886); C. Krause, *Der Briefwechsel des Mutianus Rufus* (1885); another collection by K. Gillett (1890). (A. G. O.)

**MUTILATION** (from Lat. *mutilus*, maimed). The wounding, maiming and disfiguring of the body is a practice common among savages and systematically pursued by many entire races. The varieties of mutilation are as numerous as the instances of it are widespread. Nearly every part of the body is the object of mutilation, and nearly every motive common to human

beings—vanity, religion, affection, prudence—has acted in giving rise to what has been proved to be a custom of great antiquity. Some forms, such as tattooing and depilation, have stayed on as practices even after civilization has banished the more brutal types; and a curious fact is that analogous mutilations are found observed by races separated by vast distances, and proved to have had no relations with one another, at any rate in historic times. Ethnical mutilations have in certain races a great sociological value. It is only after submission to some such operation that the youth is admitted to full tribal rights (see INITIATION). Tattooing, too, has a semi-religious importance, as when an individual bears a representation of his totem on his body; and many mutilations are tribe marks, or brands used to know slaves.

Mutilations may be divided into: (1) those of the skin; (2) of the face and limbs; (3) of the body and limbs; (4) of the teeth; (5) of the sexual organs.

1. The principal form of skin-mutilation is tattooing (*q.v.*), the ethnical importance of which is very great. A practice almost as common is depilation, or removal of hair. This is either by means of the razor, *e.g.* in Japan, by depilatories, or by tearing out the hairs separately, as among most savage peoples. The parts thus mutilated are usually the eyebrows, the face, the scalp and the public regions. Many Aëc natives tear out all the body hair, some among them (*e.g.* the Bagos) using special knives and amulets. Depilation is common in the South Sea Islands. The Andaman Islanders and the Botocudos of Brazil shave the body, using shell-edges and other primitive instruments.

2. Mutilations of the face and head are usually restricted to the lips, ears, nose and cheeks. The lips are simply perforated or distended to an extraordinary degree. The Botocudos insert disks of wood into the lower lip. Lip-mutilations are common in North America, too, on the Mackenzie river and among the Aëcs. In Africa they are frequently practised. The Manganja women pierce the upper lips and introduce small metal shields or rings. The Mitu women bore the lower lip and thrust a wooden peg through. In other tribes little sticks of rock crystal are pushed through, which jingle together as the wearer talks. The women of Senegal increase the natural thickness of the upper lip by pricking it repeatedly until it is permanently inflamed and swollen. The ear, and particularly the lobe, is almost invariably pierced and adorned with the rings of the civilized West to the wooden disks of the Botocudos. The only peoples who are said not to wear any form of ear ornament are the Andaman Islanders, the Neddahs, the Bushmen, the Fuegians and certain tribes of Sumatra. Ear mutilation in its most exaggerated form is practised in Indo-China by the Mois of Annam and the Penangs of Cambodia, and in Borneo by the Dyaks. They extend the lobe by the insertion of wooden disks, and by metal rings and weights, until it sometimes reaches the shoulder. In Africa and Asia earrings sometimes weigh nearly half a pound. Livingstone said that the natives of the Zambesi distend the perforation in the lobe to such a degree that the hand closed could be passed through. The Monbutts thrust through a perforation in the body of the ear rolls of leaves, or of leather, or cigarettes. The Papuans, the inhabitants of the New Hebrides, and most Melanesian peoples carry all sorts of things in their ears, and the New Caledonians using them as pipe-racks. Many races disfigure the nose with perforations. The young ladies of New Guinea bore holes through the septum and thrust through pieces of bone or flowers, a mutilation found, too, among New Zealanders, Australians, New Caledonians and other Polynesian races. In Africa the Bagas and Bongos hang metal rings and buckles on their noses; the Aleutians cords, bits of metal or amber. In women it is the side of the nose which is usually perforated; rings and jewelled pendants (as among Indian and Arabic women, the ancient Egyptians and Jews), or feathers, flowers, coral, &c. (as in Polynesia), being hung there. Only one side of the nose is usually perforated, and this is not always merely decorative. It may denote social position, as among the Ababes in Africa, whose unmarried girls wear no rings in their noses. The male Kulus of the Himalaya wear a large ring in the left nostril. Malays and Polynesians sometimes deform the nose by enlarging its base, effecting this by compression of the nasal bones of the newly born.

The cheeks are not so frequently mutilated. The people of the Aleutian and Kurile Islands bore holes through their cheeks and place in them the long hairs from the muzzles of seals. The Guarans of South America wear feathers in the same manner. In some countries the top of the head or the skin behind the ears of children is burnt to preserve them from sickness, traces of which mutilation are said to be discoverable on some neolithic skulls; while some African tribes cut and prick the neck close to the ear. By many peoples the perforations of the skull were anciently practised. Herodotus, Hippocrates and Strabo mention such a custom among peoples of the Caspian and Crimea. Later similar practices were found existing among Chinese mendicant sects, some tribes of Turkestan, the Japanese priesthood, in Malaysia, Sumatra, Java and

the south seas. In Europe it was not unknown. But the discovery of America brought to our knowledge those races which made a fine art of skull-deformities. At the present day the custom is still observed by the Haidas and Chinooks, and by certain tribes of Peru and on the Amazon, by the Kurds of Armenia, by certain Malay peoples, in the Solomon Islands and the New Hebrides. The reason for this type of mutilation are uncertain. Probably the idea of distinguishing themselves from lower races was predominant in most cases, as for example in that of the Chinook Indians, who deformed the skull to distinguish themselves from their slaves. Or it may have been through a desire to give a ferocious appearance to their warriors. The deformation was always done at infancy, and often in the case of both sexes. It was, however, more usually reserved for boys, and sometimes for a single caste, as at Tahiti. Different methods prevailed: by bands, bandages, boards, compression of clay or mudbands, a continued pressure was applied to the half-formed cranial bones to give them the desired shape. Hand-kneading may also possibly have been employed.

3. Mutilations of the body or limbs by maiming, lopping off or deforming, are far from rare. Certain races (Bushmen, Kaffirs and Hottentots) cut off the finger joints as a sign of mourning, especially for parents. The Tongans do the same, in the belief that the evil spirits which bring diseases into the body would escape by the wound. Diseased children are thus mutilated by them. Contention for female triduity is another custom among the Galla (Africa) where the amputated the mammae after birth, believing no warrior can possibly be brave who possesses them. The fashion of distorting the feet of Chinese ladies of high rank has been of long continuance and only recently prohibited.

4. Mutilations of the teeth are among the most common and the most varied. They are by breaking, extracting, filing, inlaying or cutting away the crown of the teeth. Nearly every variety of dental mutilation is met with in Africa. In a tribe north-east of the Albert Nyanza it is usual to pry out with a piece of metal the four lower incisors in children of both sexes. The women of certain tribes on the Senegal force the growth of the upper incisors outwards so as to make them project beyond the lower lips. Many of the aboriginal tribes of Australia extract teeth, and at puberty the Australian boys have a tooth knocked out. The Eskimos of the Mackenzie River cut down the crown of the upper incisors so as not to resemble dogs. Some Malay races, too, are said to blacken their teeth because dogs have white teeth. This desire to be unlike animals seems to be the reason of some of the dental mutilations. Another custom is to file to distinguish tribes from tribes. Thus some Papuans break their teeth in order to be unlike other Papuan tribes which they despise. In this way such practices become traditional. Finally, like many mutilations, those of the teeth are trials of endurance of physical pain, and take place at ceremonies of initiation and at puberty. The Moïs (Stiengs) of Cochinchina break the two upper middle incisors with a flint. This is always ceremoniously done at puberty to the accompaniment of feasting and prayers for those mutilated, who will thus be able to prevent disease from sickness. Among Malay races the filing of teeth takes place with similar ceremony at puberty. In Java, Sumatra and Borneo the incisors are thinned down and shortened. Deep transverse grooves are also made with a file, a stone, bamboo or sand, and the teeth filed to a point. The Dyaks of Borneo make a small hole in the transverse groove and insert a pin of brass, which is hammered to a nail-head shape in the hollow, or they inlay the teeth with gold and other metals. The ancient Mexicans also inlaid the teeth with precious stones.

5. Mutilations of the sexual organs are more ethnically important than any. They have played a great part in the history of man, and still have much significance in many countries. Their antiquity is undoubtedly great, and nearly all originate with the idea of initiation into full sexual life. The most important, circumcision (*g.c.*), has been transformed into a religious rite. Infibulation (Lat. *fibula*, a clasp), or the attaching a ring, clasp, or buckle to the sexual organs, in females through the labia majora, in males through the prepuce, was an operation to preserve chastity very commonly practised in antiquity. At Rome it was in use; Strabo says it was prevalent in Arabia and in Egypt, and it is still native to those regions (Lane, *Modern Egyptians*, ch. 73; *Arabic Lexicon*, s.v. "*hafada*"). Niebuhr heard that it was practised on both shores of the Persian Gulf (see *Arab* (*Description de l'Arabie*, p. 70)). It is common in Africa (and Sir H. Johnston, *Kilimanjaro Expedition*, 1886), but is there often replaced by an operation which consists in stitching the labia majora together when the girl is four or five years old. Castration is practised in the East to supply guards for harems, and was employed in Italy until the time of Pope Leo XIII, to provide "soprani" for the papal choir, has also been voluntarily submitted to from religious motives (see *EUNUCH*). The operation has, however, been resorted to for other purposes. Thus in Africa it is said to have been used as a means of annihilating conquered tribes. The Hottentots and Bushmen, too, have the curious custom of removing one testicle when a boy is eight or nine years old, in the belief that this partial emasculation renders the victim fletcher of fruit for the cause. The most dreadful of these mutilations is that practised by certain Australian tribes on their boys. It consists of entering open an incision across the whole length of the urethral canal and thus rendering sexual intercourse impossible. According

to some authorities it is hatred of the white man and dread of slavery which are the reasons of this racial suicide. Among the Dyaks and in many of the Melanesian islands curious modes of ornamentation of the organs (such as the *kalang*) prevail, which are in the nature of mutilations.

**Penal Use.**—Mutilation as a method of punishment was common in the criminal law of many ancient nations. In the earliest laws of England mutilation, maiming and dismemberment had a prominent place. "Men branded on the forehead, without hands, feet, or tongues, lived as examples of the danger which attended the commission of petty crimes and as a warning to all churls" (Pike's *History of Crime in England*, 1873). The Danes were more severe than the Saxons. Under their rules eyes were plucked out; noses, ears and upper lips cut off; scalps torn away; and sometimes the whole body flayed alive. The earliest forest-laws of which there is record are those of Canute (1016). Under these, if a freedman offered violence to a keeper of the king's deer he was liable to lose freedom and property; if a serf, he lost his right hand, and on a second offence was to die. One who killed a deer was either to have his eyes put out or lose his life. Under the first two Norman kings mutilation was the punishment for poaching. It was, however, not reserved for that, as during the reign of Henry I. some coiners were taken to Winchester, where their right hands were lopped off and they were castrated. Under the kings of the West Saxon dynasty a loss of hands had been a common penalty for coinage (*The Obsolete Punishments of Shropshire*, by S. Messon Morris). Morris quotes a case in John's reign at the Salop Assizes in 1203, where one Alice Crithecreche and others were accused of murdering an old woman at Lilleshall. Convicted of being accessory, Crithecreche was sentenced to death, but the penalty was altered to that of having her eyes plucked out. During the Tudor and Stuart periods mutilations were a common form of punishment extra-judicially inflicted by order of the privy council and the Star Chamber. There is said to have been a punishment at Playford Hall, Ipswich, in the reign of Henry VIII.'s time for cutting off ears. This penalty appears to have been inflicted for not attending church. By an act of Henry VIII. (33 Hen. VIII. c. 12) the punishment for "striking in the king's court or house" was the loss of the right hand. For writing a tract on *The Monstrous Regimen of Women* a Nonconformist divine (Dr W. Stubbs) had his right hand lopped off. Among many cases of severe mutilations during Stuart times may be mentioned those of Pryane, Burton, Bastwick and Titus Oates.

**MUTINY** (from an old verb "mutine," O. Fr. *mutin*, *meutin*, a sedition; cf. mod. Fr. *emeute*; the original is the Late Lat. *muta*, commotion, from *moveo*, to move), a resistance by force to recognized authority, an insurrection, especially applied to a sedition in any military or naval forces of the state. Such offences are dealt with by courts-martial. (See **MILITARY LAW** and **COURT MARTIAL**.)

**MUTSU, MUNEMITSU**, COUNT (1842-1896), Japanese statesman, was born in 1842 in Wakayama. A vehement opponent of "clan government"—that is, usurpation of administrative posts by men of two or three fiefs, an abuse which threatened to follow the overthrow of the Tokugawa *shogunate*—he conspired to assist Saigo's rebellion and was imprisoned from 1878 until 1883. While in prison he translated Bentham's *Utilitarianism*. In 1886, after a visit to Europe, he received a diplomatic appointment, and held the portfolio of foreign affairs during the China-Japan War (1894-95), being associated with Prince (then Count) Ito as peace plenipotentiary. He negotiated the first of the revised treaties (that with Great Britain), and for these various services he received the title of count. He died in Tokyo in 1896. His statue in bronze stands before the foreign office in Tokyo.

**MUTSU HITO**, MIKADO, OF EMPEROR, OF JAPAN (1852- ), was born on the 3rd of November 1852, succeeded his father, Oshito, the former emperor, in January 1867, and was crowned at Osaka on the 31st of October 1868. The country was then in a ferment owing to the concessions which had been granted to foreigners by the preceding shōgun Iyemochi, who in 1854 concluded a treaty with Commodore Perry by which it was agreed that certain ports should be open to foreign trade. This convention gave great offence to the more conservative daimios, and on their initiative the mikado suddenly decided to abolish the shogunate. This resolution was not carried out without strong opposition. The reigning shōgun, Keiki, yielded to the decree, but many of his followers were not so complaisant, and it was only by force of arms that the new order of things was imposed on the country. The main object of those who had advocated the change was to lead to a reversion to the

primitive condition of affairs, when the will of the mikado was absolute and when the presence in Japan of the hated foreigner was unknown. But the reactionary party was not to be allowed to monopolize revolutions. To their surprise and discomfiture, the powerful daimios of Satsuma and Chōshū suddenly declared themselves to be in favour of opening the country to foreign intercourse, and of adopting many far-reaching reforms. With this movement Mutsu Hito was cordially in agreement, and of his own motion he invited the foreign representatives to an audience on the 23rd of March 1868. As Sir Harry Parkes, the British minister, was on his way to this assembly, he was attacked by a number of two-sworded samurai, who, but for his guard, would doubtless have succeeded in assassinating him. The outrage was regarded by the emperor and his ministers as a reflection on their honour, and they readily made all reparation within their power. While these agitations were afoot, the emperor, with his advisers, was maturing a political constitution which was to pave the way to the assumption by the emperor of direct personal rule. As a step in this direction, Mutsu Hito transferred his capital from Kiōto to Yedo, the former seat of the shōguns' government, and marked the event by renaming the city Tōkyō, or Eastern Capital. In 1869 the emperor paid a visit to his old capital, and there took as his imperial consort a princess of the house of Ichijō. In the same year Mutsu Hito bound himself by oath to institute certain reforms, the first of which was the establishment of a deliberative assembly. In this onward movement he was supported by the majority of the daimios, who in a supreme moment of patriotism surrendered their estates and privileges to their sovereign. This was the death-knell of the feudalism which had existed for so many centuries in Japan, and gave Mutsu Hito the free hand which he desired. A centralized bureaucracy took the place of the old system, and the nation moved rapidly along the road of progress. Everything European was eagerly adopted, even down to frock-coats and patent-leather boots for the officials. Torture was abolished (1873), and a judicial code, adapted from the Code Napoléon, was authorized. The first railway—that from Yokohama to Tōkyō—was opened in 1872; the European calendar was adopted, and English was introduced into the curriculum of the common schools. In all these reforms Mutsu Hito took a leading part. But it was not to be expected that such sweeping changes could be effected without opposition, and thrice during the period between 1876 and 1884 the emperor had to face serious rebellious movements in the provinces. These he succeeded in suppressing; and even amid these pre-occupations he managed to inflict a check on his huge neighbour, the empire of China. As the government of this state declared that it was incapable of punishing certain Formosan pirates for outrages committed on Japanese ships (1874), Mutsu Hito landed a force on the island, and, having inflicted chastisement on the bandits, remained in possession of certain districts until the compensation demanded from Peking was paid. The unparalleled advances which had been made by the government were now held by the emperor and his advisers to justify a demand for the revision of the foreign treaties, and negotiations were opened with this object. They failed, however, and the consequent disappointment gave rise to a strong reaction against everything foreign throughout the country. Foreigners were assaulted on the roads, and even the Russian cesarevich, afterwards the tsar Nicholas II., was attacked by would-be assassins in the streets of Tōkyō. A renewed attempt to revise the treaties in 1894 was more successful, and in that year Great Britain led the way by concluding a revised treaty with Japan. Other nations followed, and by 1901 all those obnoxious clauses suggestive of political inferiority had finally disappeared from the treaties. In the same year (1894) war broke out with China, and Mutsu Hito, in common with his subjects, showed the greatest zeal for the campaign. He reviewed the troops as they left the shores of Japan for Korea and Manchuria, and personally distributed rewards to those who had won distinction. In the war with Russia, 1904-5, the same was the case, and it was to the virtues of their emperor that his generals loyally ascribed

the Japanese victories. In his wise patriotism, as in all matters, Mutsu Hito always placed himself in the van of his countrymen. He led them out of the trammels of feudalism; by his progressive rule he lived to see his country advanced to the first rank of nations; and he was the first Oriental sovereign to form an offensive and defensive alliance with a first-rate European power. In 1860 Mutsu Hito married Princess Haru, daughter of Ichijō Tadak, a noble of the first rank. He has one son and several daughters, his heir-apparent being Yoshi Hito, who was born on the 31st of August 1879, and married in 1900 Princess Sada, daughter of Prince Kujō, by whom he had three sons before 1909. Mutsu Hito adopted the epithet of Meiji, or "Enlightened Peace," as the *nenjo* or title of his reign. Thus the year 1901, according to the Japanese calendar, was the 34th year of Meiji.

**MUTTRA**, or **MATHURA**, a city and district of British India in the Agra division of the United Provinces. The city is on the right bank of the Jumna, 30 m. above Agra; it is an important railway junction. Pop. (1901), 60,042. It is an ancient town, mentioned by Fa Hien as a centre of Buddhism about A.D. 400; his successor Hsuan Tsang, about 650, states that it then contained twenty Buddhist monasteries and five Brahmanical temples. Muttra has suffered more from Mahomedan plunder than most towns of northern India. It was sacked by Mahmud of Ghazni in 1017-18; about 1500 Sultan Sikandar Lodi utterly destroyed all the Hindu shrines, temples and images; and in 1636 Shah Jahan appointed a governor expressly to "stamp out idolatry." In 1669-70 Aurangzeb visited the city and continued the work of destruction. Muttra was again captured and plundered by Ahmad Shah with 25,000 Afghan cavalry in 1756. The town still forms a great centre of Hindu devotion, and large numbers of pilgrims flock annually to the festivals. The special cult of Krishna with which the neighbourhood is associated seems to be of comparatively late date. Much of the prosperity of the town is due to the residence of a great family of seths or native bankers, who were conspicuously loyal during the Mutiny. Temples and bathing-stairs line the river bank. The majority are modern, but the mosque of Aurangzeb, on a lofty site, dates from 1660. Most of the public buildings are of white stone, handsomely carved. There are an American mission, a Roman Catholic church, a museum of antiquities, and a cantonment for a British cavalry regiment. Cotton, paper and pilgrims' charms are the chief articles of manufacture.

THE DISTRICT OF MUTTRA has an area of 1445 sq. m. It consists of an irregular strip of territory lying on both sides of the Jumna. The general level is only broken at the south-western angle by low ranges of limestone hills. The eastern half consists for the most part of a rich upland plain, abundantly irrigated by wells, rivers and canals, while the western portion, though rich in mythological association and antiquarian remains, is comparatively unfavoured by nature. For eight months of the year the Jumna shrinks to the dimensions of a mere rivulet, meandering through a waste of sand. During the rains, however, it swells to a mighty stream, a mile or more in breadth. Formerly nearly the whole of Muttra consisted of pasture and woodland, but the roads constructed as relief works in 1837-1838 have thrown open many large tracts of country, and the task of reclamation has since proceeded rapidly. The population in 1901 was 763,099, showing an increase of 7% in the decade. The principal crops are millets, pulse, cotton, wheat, barley and sugar cane. The famine of 1878 was severely felt. The eastern half of the district is watered by the Agra canal, which is navigable, and the western half by branches of the Ganges canal. A branch of the Rajputana railway, from Achnera to Hathras, crosses the district; the chord line of the East India, from Agra to Delhi, traverses it from north to south; and a new line, connecting with the Great Indian Peninsula, was opened in 1905.

The central portion of Muttra district forms one of the most sacred spots in Hindu mythology. A circuit of 84 kos around Gokul and Brindaban bears the name of the Braj-Mandal, and

carries with it many associations of earliest Aryan times. Here Krishna and his brother Balarama fed their cattle upon the plain; and numerous relics of antiquity in the towns of Muttra, Gobardhan, Gokul, Mahaban and Brindaban still attest the sanctity with which this holy tract was invested. During the Buddhist period Muttra became a centre of the new faith. After the invasion of Mahmud of Ghazni the city fell into insignificance till the reign of Akbar; and thenceforward its history merges in that of the Jats of Bharatpur, until it again acquired separate individuality under Suraj Mal in the middle of the 18th century. The Bharatpur chiefs took an active part in the disturbances consequent on the declining power of the Mogul emperors, sometimes on the imperial side, and at others with the Maharrattas. The whole of Muttra passed under British rule in 1804.

See F. S. Growse, *Mathura* (Allahabad, 1883).

**MUTULE** (Lat. *mutulus*, a stay or bracket), in architecture the rectangular block under the soffit of the cornice of the Greek Doric temple, which is studded with *guttae*. It is supposed to represent the piece of timber through which the wooden pegs were driven in order to hold the rafter in position, and it follows the rake of the roof. In the Roman Doric order the mutule was horizontal, with sometimes a crowning fillet, so that it virtually fulfilled the purpose of the modillion in the Corinthian cornice.

**MUZAFFAR-ED-DIN**, shah of Persia (1853-1907), the second son of Shah Nasr-ed-Din, was born on the 25th of March 1853. He was in due course declared *talit ahad*, or heir-apparent, and invested with the governorship of Azerbaijan, but on the assassination of his father in 1866 it was feared that his elder brother, Zill-es-Sultan, the governor of Isfahan, might prove a dangerous rival, especially when it was remembered that Muzaffar-ed-Din had been recalled to Teheran by his father upon his failure to suppress a Kurd rising in his province. The British and Russian governments, in order to avoid widespread disturbances, agreed however to give him their support. All opposition was thus obviated, and Muzaffar-ed-Din was duly enthroned on the 8th of June 1866, the Russian general Kosakowsky, commander of the Persian Cossacks, presiding over the ceremony with drawn sword. On this occasion the new shah announced the suppression of all purchase of civil and military posts, and then proceeded to remit in perpetuity all taxes on bread and meat, thus lightening the taxation on food, which had caused the only disturbances in the last reign. But whatever hopes may have been aroused by this auspicious beginning of the reign were soon dashed owing to the extravagance and profligacy of the court, which kept the treasury in a chronic state of depletion. Towards the end of 1866 the Amin-es-Sultan, who had been grand vizier during the last years of Nasr-ed-Din's reign, was disgraced, and Muzaffar-ed-Din announced his intention of being in future his own grand vizier. The Amin-ad-Dowla, a less masterful servant, took office with the lower title of prime minister. During his short administration an elaborate scheme of reforms was drawn up on paper, and remained on paper. The treasury continued empty, and in the spring of 1868 Amin-es-Sultan was recalled with the special object of filling it. The delay of the British government in sanctioning a loan in London gave Russia her opportunity. A Russian loan was followed by the establishment of a Russian bank at Teheran, and the vast expansion of Russian influence generally. At the beginning of 1900 a fresh gold loan was negotiated with Russia, and a few months later Muzaffar-ed-Din started on a tour in Europe by way of St Petersburg, where he was received with great state. He subsequently went to Paris to visit the Exhibition of 1900, and while there an attempt on his life was made by a madman named François Salson. In spite of this experience the shah so enjoyed his European tour that he determined to repeat it as soon as possible. By the end of 1901 his treasury was again empty; but a fresh Russian loan replenished it and in 1902 he again came to Europe, paying on this occasion a state visit to England. On his way back

he stopped at St Petersburg, and at a banquet given in his honour by the tsar toasts were exchanged of unmistakable significance. None the less, during his visit to King Edward VII. the shah had been profuse in his expressions of friendship for Great Britain, and in the spring of 1903 a special mission was sent to Teheran to invest him with the Order of the Garter.

The shah's misguided policy had created widespread dissatisfaction in the country, and the brunt of popular disfavour fell on the atabeg (the title by which the Amin-es-Sultan was now known), who was once more disgraced in September 1903. The war with Japan now relaxed the Russian pressure on Teheran, and at the same time dried up the source of supplies; and the clergy, giving voice to the general misery and discontent, grew more and more outspoken in their denunciations of the shah's misrule. Nevertheless Muzaffar-ed-Din defied public opinion by making another journey to Europe in 1905; but, though received with the customary distinction at St Petersburg, he failed to obtain further supplies. In the summer of 1906 popular discontent culminated in extraordinary demonstrations at Teheran, which practically amounted to a general strike. The shah was forced to yield, and proclaimed a liberal constitution, the first parliament being opened by him on the 12th of October 1906. Muzaffar-ed-Din died on the 8th of January 1907, being succeeded by his son Mohammed Ali Mirza.

**MUZAFFARGARH**, a town and district of British India, in the Multan division of the Punjab. The town is near the right bank of the river Chenab, and has a railway station. Pop. (1901), 4018. Its fort and a mosque were built by Nawab Muzaffar Khan in 1794-1796.

THE DISTRICT OF MUZAFFARGARH occupies the lower end of the Sind-Sagar Doab. Area, 3635 sq. m. In the northern half of the district is the wild *thal* or central desert, an arid elevated tract with a width of 40 m. in the extreme north, which gradually contracts until it disappears about 10 m. south of Muzaffargarh town. Although apparently a table-land, it is really composed of separate sandhills, with intermediate valleys lying at a lower level than that of the Indus, and at times flooded. The towns stand on high sites or are protected by embankments; but the villages scattered over the lowlands are exposed to annual inundations, during which the people abandon their grass-built huts, and take refuge on wooden platforms attached to each house. Throughout the cold weather large herds of camels, belonging chiefly to the Povindah merchants of Afghanistan, graze upon the sandy waste.

The district possesses hardly any distinct annals of its own, having always formed part of Multan (*q.v.*). The population in 1901 was 405,656, showing an increase of 6.4% in the decade, due to the extension of irrigation. The principal crops are wheat, pulse, rice and indigo. The most important domestic animal is the camel. The district is crossed by the North-Western railway, and the boundary rivers are navigable, besides furnishing numerous irrigation channels, originally constructed under native rule.

**MUZAFFARNAGAR**, a town and district of British India, in the Meerut division of the United Provinces. The town is 790 ft. above the sea, and has a station on the North-Western railway. Pop. (1901), 23,444. It is an important trading centre and has a manufacture of blankets. It was founded about 1633 by the son of Muzaffar Khan, Khan-i-Jahan, one of the famous Sayid family who rose to power under the emperor Shah Jahan.

The DISTRICT OF MUZAFFARNAGAR has an area of 1666 sq. m. It lies near the northern extremity of the Doab or great alluvial plain between the Ganges and the Jumna, and shares to a large extent in the general monotony of that level region. A great portion is sandy and unfertile; but under irrigation the soil is rapidly improving, and in many places the villagers have succeeded in introducing a high state of cultivation. Before the opening of the canals Muzaffarnagar was liable to famines caused by drought; but the danger from this has been minimized by the spread of irrigation. It is traversed by four main canals, the Ganges, Anupshahr, Deoband and Eastern Jumna. Its trade is confined to the raw materials it produces. The

climate of the district is comparatively cool, owing to the proximity of the hills; and the average annual rainfall is 33 in. The population in 1901 was 877,188, showing an increase of 13.5% in the decade, which was a period of unexampled prosperity. The principal crops are wheat, pulse, cotton and sugar-cane. The district is crossed by the North-Western railway from Delhi to Saharanpur.

Hindu tradition represents Muzaffarnagar as having formed a portion of the Pandava kingdom of the *Muhābhārata*; authentic history, however, dates from the time of the Moslem conquests in the 13th century, from which time it remained a dependency of the various Mahomedan dynasties which ruled at Delhi until the practical downfall of the Mogul Empire in the middle of the 18th century. In 1788 the district fell into the hands of the Mahrattas. After the fall of Aligarh, the whole Doab as far north as the Siwalik hills passed into the hands of the British without a blow, and Muzaffarnagar became part of Saharanpur. It was created a separate jurisdiction in 1824. During the Mutiny there was some disorder, chiefly occasioned by official weakness, but no severe fighting.

See *Muzaffarnagar District Gazetteer* (Allahabad, 1903).

**MUZAFFARPUR**, a town and district of British India, in the Patna division of Bengal. The town is on the right bank of the Little Gandak river, and has a railway station. Pop. (1901), 45,617. The town is well laid out, and is an important centre of trade, being on the direct route from Patna to Nepal. It is the headquarters of the Behar Light Horse volunteer corps and has a college established in 1890.

The DISTRICT OF MUZAFFARPUR has an area of 3035 sq. m. It was formed in January 1875 out of the great district of Tirhoot, which up to that time was the largest and most populous district of Lower Bengal. The district is an alluvial plain between the Ganges and the Great Gandak, the Baghat and Little Gandak being the principal rivers within it. South of the Little Gandak the land is somewhat elevated, with depressions containing lakes toward the south-east. North of the Baghat the land is lower and marshy, but is traversed by elevated dry ridges. The tract between the two rivers is lowest of all and liable to floods. Pop. (1901), 2,754,799, showing an increase of 1.5% in the decade. Average density, 914 per sq. m., being exceeded in all India only by the neighbouring district of Saran. Indigo (superseded to some extent, owing to the fall in price, by sugar) and opium are largely grown. Rice is the chief grain crop, and cloth, carpets and pottery are manufactured. The district is traversed in several directions by the Tirhoot system of the Bengal and North-Western railway. It suffered from drought in 1873-1874, and again in 1897-1898.

See *Muzaffarpur District Gazetteer* (Calcutta, 1907).

**MUZIANO, GIROLAMO** (1528-1592), Italian painter, was born at Acquafredda, near Brescia, in 1528. Under Romanino, an imitator of Titian, he studied his art, designing and colouring according to the principles of the Venetian school. But it was not until he had left his native place, still in early youth, and had repaired to Rome about 1550, that he came into notice. There his pictures soon gained for him the surname of *Il Giovane de' paesi* (the young man of the landscapes); chestnut-trees are predominant in these works. He next tried the more elevated style of historical painting. He imitated Michelangelo in giving great prominence to the anatomy of his figures, and became fond of painting persons emaciated by abstinence or even disease. His great picture of the "Resurrection of Lazarus" at once established his fame. Michelangelo praised it, and pronounced its author one of the first artists of that age. It was placed in the church of Santa Maria Maggiore, but was afterwards transferred to the Quirinal Palace. Muziano, with dogged perseverance (at one time he shaved his head, so as not to be tempted to go out of doors), continued to proceed in the path on which he had entered. He grew excellent in depicting foreign and military costumes, and in introducing landscapes into his historical pieces after the manner of Titian. Mosaic working also occupied his attention while he was employed as

superintendent at the Vatican; and it became under his hands a perfect imitation of painting. His ability and industry soon gained for him a handsome fortune. Part of this he expended in assisting to found the Academy of St Luke in Rome. He died in 1592, and was buried in the church of Santa Maria Maggiore.

Many of Muziano's works are in the churches and palaces of Rome; he also worked in Orvieto and Loreto. In Santa Maria degli Angeli, Rome, is one of his chief works, "St Jerome preaching to Monks in the Desert"; his "Circumcision" is in the church of the Gesù, his "Ascension" in the Araceli, and his "St Francis receiving the Stigmata" in the church of the Conception. A picture by him, representing Christ washing the feet of his disciples, is in the cathedral of Reims.

**MUZZIOLI, GIOVANNI** (1854-1894), Italian painter, was born in Modena, whither his family had removed from Castelvetro, on the 10th of February 1854. From the time that he began to attend the local academy at the age of thirteen he was recognized as a prodigy, and four years later, by the unanimous vote of the judges, he gained the Poletti scholarship entitling him to four years' residence in Rome and Florence. After his return to Modena, Muzzioli visited the Paris Exhibition, and there came under the influence of Sir L. Alma Tadema. His first important picture was "In the Temple of Bacchus" (1881); and his masterpiece, "The Funeral of Britannicus," was one of the chief successes of the Bologna Exhibition of 1888. From 1878 to his death (August 5, 1894) Muzzioli lived in Florence, where he painted the altar-piece for the church of Castelvetro.

See *History of Modern Italian Art*, by A. R. Willard (London, 1898).

**MWERU**, a large lake of Eastern Central Africa, traversed by the Luapula or upper Congo. It lies 300 ft. above the sea; measures about 76 m. in length by some 25 in breadth, and is roughly rectangular, the axis running from S.S.W. to N.N.E. It is cut a little south of its centre by 9° S. and through its N.E. corner passes 29° E. At the south end a shallow bay extends to 9° 31' S. East of this, and some miles further north, the Luapula enters from a vast marsh inundated at high water; it leaves the lake at the north-west corner, making a sharp bend to the west before assuming a northerly direction. Besides the Luapula, the principal influent is the Kalungwizi, from the east. Near the south end of the lake lies the island of Kilwa, about 8 m. in length, rising into plateaus 600 ft. above the lake. Here the air is cool and balmy, the soil dry, with short turf and clumps of shady trees, affording every requirement for a sanatorium. Mweru was reached by David Livingstone in 1867, but its western shore was first explored in 1890 by Sir Alfred Sharpe, who two years later effected its circumnavigation. The eastern shores from the Luapula entrance to its exit, together with Kilwa Island, belong to British Central Africa; the western to the Belgian Congo.

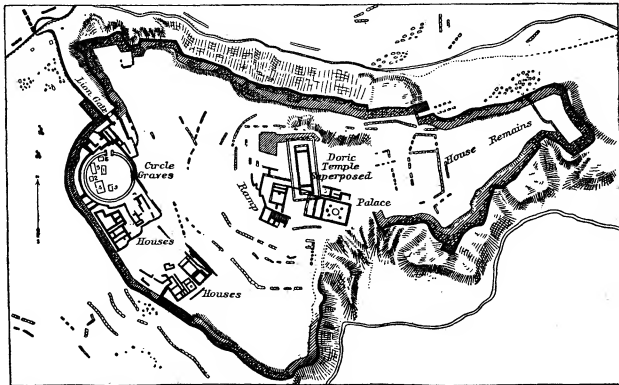
**MYAUNGMYA**, a district in the Irrawaddy division of lower Burma, formed in 1893 out of a portion of Bassein district, and reconstituted in 1903. It has an area of 2663 sq. m., and a population (1901) of 278,119, showing an increase of 49% in the decade and a density of 104 inhabitants to the square mile. Among the population were about 12,800 Christians, mostly Karens. The district is a deltaic tract, bordering south on the sea and traversed by many tidal creeks. Rice cultivation and fishing occupy practically all the inhabitants of the district. The town of Myaungmya had 4711 inhabitants in 1901.

**MYCENAE**, one of the most ancient cities of Greece, was situated on a hill above the northern extremity of the fertile Argive plain—*μύκω* Ἄργεος ἑκπρωτότοιο. Its situation is exceedingly strong, and it commands all the roads leading from Corinth and Achaea into the Argive plain. The walls of Mycenae are the greatest monument that remains of the Heroic age in Greece; part of them is similar in style and doubtless contemporary in date with the walls of the neighbouring town Tiryns. There can therefore be little doubt that the two towns were the strongholds of a single race, Tiryns commanding the sea-coast and Mycenae the inner country. Legend tells of the rivalry between the dynasties of the Pelopidae at Mycenae

and of the Proetidae at Argos. In early historic times Argos had obtained the predominance. The Mycenaean, who had temporarily regained their independence with the help of Sparta, fought on the Greek side at Plataea in 479 B.C. The long warfare between the two cities lasted till 468 B.C., when Mycenae was dismantled and its inhabitants dispersed. The city never revived; Strabo asserts that no trace of it remained in his time, but Pausanias describes the ruins. For the character of Mycenaean art and of the antiquities found at Mycenae see AEGEAN CIVILIZATION.

The extant remains of the town of Mycenae are spread over the hill between the village of Charvati and the Acropolis. They consist of some traces of town walls and of houses, and of an early bridge over the stream to the east, on the road leading to the Heraeum. The walls of the Acropolis are in

of thin slabs of stone set up on end, with others laid across the top of them; at the part of this enclosure nearest to the Lion Gate is an entrance. Some have supposed the circle of slabs to be the retaining wall of a tumulus; but its structure is not solid enough for such a purpose, and it can hardly be anything but a sacred enclosure. It was within this circle that Dr H. Schliemann found the five graves that contained a marvellous wealth of gold ornaments and other objects; a sixth was subsequently found. Above one of the graves was a small circular altar, and there were also several sculptured slabs set up above them. The graves themselves were mere shafts sunk in the rock. Dr Schliemann identified them with the graves of Agamemnon, Cassandra, and their companions, which were shown to Pausanias within the walls; and there can be little doubt that they are the graves that gave rise to the tradition,



Based on a plan in Schubhardt's *Schliemann's Excavations*.

FIG. 1.—Plan of the Citadel of Mycenae.

the shape of an irregular triangle, and occupy a position of great natural strength between two valleys. They are preserved to a considerable height on all sides, except where the ravine is precipitous and they have been carried away by a landslide; they are for the most part built of irregular blocks of great size in the so-called "Cyclopien" style; but certain portions, notably that near the chief gate, are built in almost regular courses of squared stones; there are also some later repairs in polygonal masonry. The main entrance is called the Lion Gate, from the famous triangular relief which fills the space above its massive lintel. This represents two lions confronted, resting their front legs on a low altar-like structure on which is a pillar which stands between them. The device is a translation into stone of a type not uncommon in gem-cutter's and goldsmith's work of the "Mycenaean" age. The gate is approached by a road commanded on one side by the city wall, on the other by a projecting tower. There is also a postern gate on the north side of the wall, and at its eastern extremity are two apertures in the thickness of the wall. One of these leads out on to the rocks above the southern ravine, the other leads to a long staircase, completely concealed in the wall and the rocks, leading down to a subterranean well or spring. Just within the Lion Gate is a projection of the wall surrounding a curious circular enclosure, consisting of two concentric circles

though the historical identity of the persons actually buried in them is a more difficult question. Outside the circle, especially to the south of it, numerous remains of houses of the Mycenaean age have been found, and others, terraced up at various levels, occupy almost the whole of the Acropolis. On the summit, approached by a well-preserved flight of steps, are the remains of a palace of the Mycenaean age, similar to that found at Tiryns, though not so complicated or extensive. Above them are the foundations of a Doric temple, probably dating from the last days of Mycenaean independence in the 5th century.

Numerous graves have been found in the slopes of the hills adjoining the town of Mycenae. Most of these consist merely of a chamber, usually square, excavated in the rock, and approached by a "dromos" or horizontal approach in the side of a hill. They are sometimes provided with doorways faced with stucco, and these have painted ornamentation. Many of these tombs have been opened, and their contents are in the Athens museum. Another and much more conspicuous kind of tomb is that known as the beehive tomb. There are eight of them at Mycenae itself, and others in the neighbourhood. Some of them were visible in the time of Pausanias, who calls them the places where Atreus and his sons kept their treasures. There can, however, be no doubt that they were the tombs of princely families. The largest and best preserved of them, now



commonly called the Treasury of Atræus, is just outside the Lion Gate. It consists of a circular domed chamber, nearly 50 ft. in diameter and in height; a smaller square chamber opens out of it. It is approached by a horizontal avenue 20 ft. wide and 115 ft. long, with side walls of squared stone sloping up to a height of 45 ft. The doorway was flanked with columns of alabaster, with rich spiral ornament, now in the British Museum; and the rest of the façade was very richly decorated, as may be seen from Chipiez's fine restoration. The inside of the vault was ornamented with attached bronze ornaments, but not, as is sometimes stated, entirely lined with bronze. It is generally supposed that these tombs, as well as those excavated in the rock, belong to a later date than the shaft-tombs on the Acropolis.

See H. Schliemann, *Mycenae* (1879); C. Schuchhardt, *Schliemann's Excavations* (Eng. trans., 1891); Chr. Tsountas, *Μυκῆναι καὶ Μυσηναϊκὸς Πολιτισμὸς* (1893); Tsountas and Manatt, *The Mycenaean Age* (1897); Ferrot and Chipiez, *Histoire de l'art dans l'antiquité*, vol. vi., *L'art Mycénien*. Various reports in *Πρακτικὸν τῆς ἀρχ. ἐρασιᾶς* and in *Ἐφημερίδα ἀρχαιολογική*. (Z. Gr.)

**MYCETOZOA** (Myxomycetes, Schleimpilze), in zoology, a group of organisms reproducing themselves by spores. These are produced in or on sporangia which are formed in the air and the spores are distributed by the currents of air. They thus differ from other spore-bearing members of the animal kingdom (which produce their spores while immersed in water or, in the case of parasites, within the fluids of their hosts), and resemble the Fungi and many of the lower green plants. In relation with this condition of their fructification the structures formed at the spore-bearing stage to contain or support the spores present a remarkable resemblance to the sporangia of certain groups of Fungi, from which, however, the Mycetozoa are essentially different.

Although the sporangial and some other phases have long been known, and Fries had enumerated 192 species in 1829, the main features of their life-history were first worked out in 1859-1860 by de Bary (1 and 2). He showed that in the Mycetozoa the spore hatches out as a mass of naked protoplasm which almost immediately assumes a free-swimming flagellate form (*zoospore*), that after multiplying by division this passes into an amoeboid phase, and that from such amoebae the plasmodia arise, though the mode of their origin was not ascertained by him.

The *plasmodium* of the Mycetozoa is a mass of simple protoplasm, without a differentiated envelope and endowed with the power of active locomotion. It penetrates the interstices of decaying vegetable matter, or, in the case of the species *Badhamia viricularis*, spreads as a film on the surface of living fungi; it may grow almost indefinitely in size, attaining under favourable conditions several feet in extent. It constitutes the dominant phase of the life-history. From the plasmodium the sporangia take their origin. It was Cienkowski who (in 1863) contributed the important fact that the plasmodia arise by the fusion with one another of numbers of individuals in the amoeboid phase—a mode of origin which is now generally recognized as an essential feature in the conception of a plasmodium, whether as occurring among the Mycetozoa or in other groups (7). De Bary clearly expressed the view that the life-history of the Mycetozoa shows them to belong not to the vegetable but to the animal kingdom.

The individual sporangia of the Mycetozoa are, for the most part, minute structures, rarely attaining the size of a mustard-seed, though, in the composite form of aethalia, they may form cake-like masses an inch or more across (fig. 21). They are found, stalked or sessile, in small clusters or distributed by the thousand over a wide area many feet in diameter, on the bark of decaying trees, on dead leaves or sticks, in woods and shrubberies, among the stems of plants on wet moors, and, generally, at the surface in localities where there is a substratum of decaying vegetable matter sufficiently moist to allow the plasmodium to live. Tan-heaps have long been known as a favourite habitat of *Fuligo septica*, the plasmodia of which, emerging in bright yellow masses at the surface prior to the sporangial (in this case aethalial) phase, are known as "flowers of tan." The

film-like, expanded condition of the plasmodium, varying in colour in different species and traversed by a network of vein-like channels (fig. 5), has long been known. The plasmodial stage was at one time regarded as representing a distinct group of fungi, to which the generic name *Mesenterica* was applied. The species of Mycetozoa are widely distributed over the world in temperate and tropical latitudes where there is sufficient moisture for them to grow, and they must be regarded as not inconsiderable agents in the disintegrating processes of nature, by which complex organic substances are decomposed into simpler and more stable chemical groups.

**Classification.**—The Mycetozoa, as here understood, fall into three main divisions. The Endosporeae, in which the spores are contained within sporangia, form together with the Exosporeae, which bear their spores on the surface of sporophores, a natural group characterized by forming true plasmodia. They constitute the Euplasmodia. Standing apart from them is the small group of the mould-like Sorophora, in which the amoeboid individuals only come together immediately prior to spore-formation and do not completely fuse with one another.

A number of other organisms living on vegetable and animal bodies, alive or dead, and leading an entirely aquatic life, are included by Zopf (31) under the Mycetozoa, as the "Monadina," in distinction from the "Eumycetozoa," consisting of the three groups above mentioned. The alliance of some of these (e.g. *Protomonas*) with the Mycetozoa is probable, and was accepted by de Bary, but the relations of other Monadina are obscure, and appear to be at least as close with the Heliozoa (with which many have in fact been classed). The limits here adopted, following de Bary, include a group of organisms which, as shown by their life-history, belong to the animal stock, and yet alone among animals<sup>1</sup> they have acquired the habit, widely found in the vegetable kingdom, of developing and distributing their spores in air.

#### CLASS MYCETOZOA.

##### Sub-class 1.—EUPLASMODIDA.<sup>2</sup>

##### Division 1.—Endosporeae.

##### Cohort 1.—Amaurosporales.

##### Sub-cohort 1.—Calcarinae.

Order 1. Physariaceae. Genera: *Badhamia*, *Physarum*, *Physarella*, *Trichamphora*, *Eriogonema*, *Cienkowskia*, *Fuligo*, *Craterium*, *Leocarpus*, *Chondrioderma*, *Diachaea*.

Order 2. Didymiaceae. Genera: *Didymium*, *Spumaria*, *Leptidoderma*.

##### Sub-cohort 2.—Amaurochaetinae.

Order 1. Stemonitaceae. Genera: *Stemonitis*, *Comatricha*, *Emerithenema*, *Echinostelium*, *Lamproderma*, *Cladoderma*.

Order 2. Amaurochaetaceae. Genera: *Amaurochaete*, *Brefeldia*.

##### Cohort 2.—Lamprosporales.

##### Sub-cohort 1.—Ameniceae.

Order 1. Heterodermaeae. Genera: *Lundbladia*, *Cribraria*, *Dictydium*.

Order 2. Licaceae. Genera: *Licea*, *Orcadella*.

Order 3. Tubulinaceae. Genera: *Tubulina*, *Siphophyllum*, *Alwisia*.

Order 4. Reticulariaceae. Genera: *Dictydiaethalium*, *Enteridium*, *Reticularia*.

Order 5. Lycogalaceae. Genus: *Lycogala*.

##### Sub-cohort 2.—Calonemineae.

Order 1. Trichiaeeae. Genera: *Trichia*, *Oligonema*, *Hemistrichia*, *Cornuvia*.

Order 2. Arcyriaceae. Genera: *Arcyria*, *Lachnobolus*, *Perichaena*.

Order 3. Margaritaceae. Genera: *Margarita*, *Dianema*, *Prototrichia*, *Listerella*.

##### Division 2.—Exosporeae.

Order 1. Ceratiomyxaceae. Genus: *Ceratiomyxa*.

##### Sub-class 2.—SOROPHORA.

Order 1. Guttulinaceae. Genera: *Copromyxa*, *Guttulina*, *Guttulinopsis*.

Order 2. Dictyosteliaceae. Genera: *Dictyostelium*, *Acrostis*, *Polysphondylium*.

<sup>1</sup> *Bursulla*, a member of Zopf's Monadina, likewise forms its spores in air.

<sup>2</sup> The classification of the Euplasmodia here given is that of A. and G. Lister (22), the outcome of a careful study of the group extending over more than twenty-five years. The writer of this article desires to express his indebtedness to the opportunities he has had of becoming familiar with the work of his father, Mr A. Lister, F.R.S., whose views on the affinities and life-history of the Mycetozoa he has endeavoured herein to summarize.

## LIFE-HISTORY OF THE MYCETOZOA

EUPLASMODIDA  
Endosporeae.

We may begin our survey of the life-history at the point where the spores, borne on currents of air, have settled among wet decaying vegetable matter. Shrunken when dry, they rapidly absorb water and resume their spherical shape which is found in nearly all species. Each is surrounded by a spore wall, sheltered by which the protoplasm, though losing moisture by drying, may remain alive for as many as four years. In several cases it has been found to give the chemical reaction of cellulose. It is smooth or variously sculptured according to the species. Within the protoplasm may be seen the nucleus, and one or more contractile vacuoles make their appearance. After the spore has lain in water for a period varying from a few hours to a day or two the wall bursts and the contained protoplasm slips out and lies free in the water as a minute colourless mass, presenting amoeboid movements (fig. 1, c). It soon assumes an elongated pyriform shape, and a flagellum is developed at the narrow end, attaining a length equal to the rest of the body. The minute zoospore, thus equipped, swims away with a characteristic dancing motion. The protoplasm is granular within but hyaline externally (fig. 1, d). The nucleus, lying at the end of the body where it tapers into the flagellum, is limited by a definite wall and contains a nuclear

network and a nucleolus. It often presents the appearance of being drawn out into a point towards the flagellum, and a bell-like structure [first described by Plenge (27)], staining more darkly than the rest of the protoplasm, extends from the base of the flagellum and invests the nucleus (fig. 2, a and c). The other end of the zoospore may be evenly rounded (fig. 1, d) or it may be produced into short pseudopodia (fig. 1, e). By means of these the zoospore captures bacteria which are drawn into the body and enclosed in digestive vacuoles. A contractile vacuole is also present near the hind end. Considerable movement may be observed among the granules of the interior, and in the large zoospores of *Amaurochaete atra* this may amount to an actual streaming, though without the rhythm characteristic of the plasmodial stage.

Other shapes may be temporarily assumed by the zoospore. Attaching itself to an object it may become amoeboid, either with (fig. 1, f) or without (fig. 2, e) the temporary retraction of the flagellum; or it may take an elongated slug-like shape and creep with the flagellum extended in front, with tactile and apparently exploratory movements.

That the zoospores of many species of the Endosporeae feed on bacteria has been shown by A. Lister (18). New light has recently been thrown on the matter by Pinoy (26), who has worked chiefly with *Sporophora*, in which, as shown below, the active phase of the life-history is passed

mainly in the state of isolated amoebae. Pinoy finds that the amoebae of this group live on particular species of bacteria, and that, the presence of the latter is a necessary condition for the development of the *Sporophora*, and even (as has been recognized by other workers) for the hatching of their spores. Pinoy's results indicate, though not so conclusively, that bacteria are likewise the essential food of the Euplasmodida in the early phases of their life-history. The zoospores do, however, ingest other solid bodies, e.g. carmine granules (Saville Kent, 15).

The zoospores multiply by binary fission, the flagellum being withdrawn and the nucleus undergoing mitotic division, with the formation of a well-marked achromatic spindle (fig. 3).

It is probable that fission occurs more than once in the zoospore stage; but there is not satisfactory evidence to show how often it may be repeated.<sup>2</sup>

At this, as at other phases of the life-history, a resting stage may be assumed as the result of drying, but also from other and unknown causes. The flagellum is withdrawn and the protoplasm, becoming spherical, secretes a cyst wall. The organism thus passes into the condition of a *microcyst*, from which when dry it may be awakened to renewed activity by wetting.

At the end of the zoospore stage the organism finally withdraws its flagellum and assumes the amoeboid shape. It is now known as an *amoeba*. The amoebulae become endowed, as was first recognized by Cienkowski, with mutual attraction, and on meeting fuse with one another.

Fig. 4 represents a group of such amoebulae. Several have already united to form a common mass, to which others, still free, are converging. The protoplasmic mass thus arising is the *plasmodium*. The fusion between the protoplasmic bodies of the amoebulae which unite to form it is complete. Their nuclei may be traced for some time in the young plasmodium and no fusion between them has been observed at this stage (20). As the plasmodium increases in size by the addition of amoebulae the task of following the fate of the individual nuclei by direct observation becomes impossible.

The appearance of an active plasmodium of *Badhamia utricularis*, which, as we have seen, lives and feeds on certain fungi, is shown in fig. 5. It consists of a film of protoplasm, of a bright yellow colour, varying in size up to a foot or more in diameter. It is traversed by a network of branching and anastomosing channels, which divide up and are gradually lost as they approach the margin where the protoplasm forms a uniform and lobate border. Elsewhere the

main trunks of the network may lie free with little or no connecting film between them and their neighbours. The plasmodia of other species, which live in the interstices of decaying vegetable matter, are less easily observed, but on emerging on the surface prior to



After A. Lister.  
FIG. 1.—Stages in the Hatching of the Spores of *Didymium difforme*.

a, The unruptured spore.  
b, The protoplasmic contents of the spore emerging. It contains a nucleus with the (light) nucleolus, and a contractile vacuole (shaded).  
c, The same, free from the spore wall.  
d, Zoospore, with nucleus at the base of the flagellum, and contractile vacuole.  
e, A zoospore with pseudopodial processes at the posterior end, to one of which a bacillus adheres. Two digestive vacuoles in the interior contain ingested bacilli.  
f, Amoeboid phase with retracted flagellum.

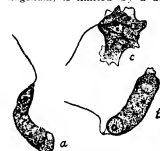


FIG. 2.—Zoospores of *Badhamia utricularis*, stained.

In a and c the bell-like structure investing the nucleus is clearly seen. In the large zoospores of *Amaurochaete atra* this may amount to an actual streaming, though without the rhythm characteristic of the plasmodial stage.

Other shapes may be temporarily assumed by the zoospore. Attaching itself to an object it may become amoeboid, either with (fig. 1, f) or without (fig. 2, e) the temporary retraction of the flagellum; or it may take an elongated slug-like shape and creep with the flagellum extended in front, with tactile and apparently exploratory movements.

That the zoospores of many species of the Endosporeae feed on bacteria has been shown by A. Lister (18). New light has recently been thrown on the matter by Pinoy (26), who has worked chiefly with *Sporophora*, in which, as shown below, the active phase of the life-history is passed

mainly in the state of isolated amoebae. Pinoy finds that the amoebae of this group live on particular species of bacteria, and that, the presence of the latter is a necessary condition for the development of the *Sporophora*, and even (as has been recognized by other workers) for the hatching of their spores. Pinoy's results indicate, though not so conclusively, that bacteria are likewise the essential food of the Euplasmodida in the early phases of their life-history. The zoospores do, however, ingest other solid bodies, e.g. carmine granules (Saville Kent, 15).

The zoospores multiply by binary fission, the flagellum being withdrawn and the nucleus undergoing mitotic division, with the formation of a well-marked achromatic spindle (fig. 3). It is probable that fission occurs more than once in the zoospore stage; but there is not satisfactory evidence to show how often it may be repeated.<sup>2</sup>

At this, as at other phases of the life-history, a resting stage may be assumed as the result of drying, but also from other and unknown causes. The flagellum is withdrawn and the protoplasm, becoming spherical, secretes a cyst wall. The organism thus passes into the condition of a *microcyst*, from which when dry it may be awakened to renewed activity by wetting.

At the end of the zoospore stage the organism finally withdraws its flagellum and assumes the amoeboid shape. It is now known as an *amoeba*. The amoebulae become endowed, as was first recognized by Cienkowski, with mutual attraction, and on meeting fuse with one another.

Fig. 4 represents a group of such amoebulae. Several have already united to form a common mass, to which others, still free, are converging. The protoplasmic mass thus arising is the *plasmodium*. The fusion between the protoplasmic bodies of the amoebulae which unite to form it is complete. Their nuclei may be traced for some time in the young plasmodium and no fusion between them has been observed at this stage (20). As the plasmodium increases in size by the addition of amoebulae the task of following the fate of the individual nuclei by direct observation becomes impossible.

The appearance of an active plasmodium of *Badhamia utricularis*, which, as we have seen, lives and feeds on certain fungi, is shown in fig. 5. It consists of a film of protoplasm, of a bright yellow colour, varying in size up to a foot or more in diameter. It is traversed by a network of branching and anastomosing channels, which divide up and are gradually lost as they approach the margin where the protoplasm forms a uniform and lobate border. Elsewhere the

main trunks of the network may lie free with little or no connecting film between them and their neighbours. The plasmodia of other species, which live in the interstices of decaying vegetable matter, are less easily observed, but on emerging on the surface prior to



After A. Lister.  
FIG. 4.—Amoebulae of *Didymium difforme* uniting to form a Plasmodium.

The common mass contains digestive vacuoles (b). The clear spherical bodies are microcysts and an empty spore-shell is seen to the left.



FIG. 5.—Part of the Plasmodium of *Badhamia utricularis*.

main trunks of the network may lie free with little or no connecting film between them and their neighbours. The plasmodia of other species, which live in the interstices of decaying vegetable matter, are less easily observed, but on emerging on the surface prior to

<sup>2</sup> Pinoy states (26) that the spores of *Spumaria alba*, cultivated with bacteria on solid media, hatch out into amoebae, which under these conditions do not assume the flagellate stage. The amoeba from a spore was observed to give rise by three successive divisions to eight amoebulae.

spore formation they present an essentially similar appearance. There is, however, great variety in the degree of concentration or expansion presented by plasmodia, in relation with food supply, moisture and other circumstances. The plasmodia move slowly about over or in the substratum, concentrating in regions where food supply is abundant, and leaving those where it is exhausted.

On examining under the microscope a film which has spread over a cover-slip, the channels are seen to be streams of rapidly moving granular protoplasm. This movement is rhythmic in character, being directed alternately towards the margin of an advancing region of the plasmodium, and away from it. As a channel is watched the stream of granules is seen to become slower, and after a momentary pause to begin in the opposite direction. In an active plasmodium the duration of the flow in either direction varies from a minute and a half to two minutes, though it is always longer when in the direction of the general advance over the substratum. When the flow of the protoplasm is in this latter direction the border becomes turgid, and lobes of hyaline protoplasm are seen (under a high magnification) to start forward, and soon to become filled with granular contents. When the flow is reversed, the margin becomes thin from the drainage away of its contents. A delicate hyaline layer invests the plasmodium, and is apparently less fluid than the material flowing in the channels. The phenomena of the rhythmic movement of the protoplasm are not inconsistent with the view that they result from alternating contraction and relaxation of the outer layer in different regions of the plasmodium, but any dogmatic statement as to their causation appears at present inadvisable.




FIG. 6.

- a, Part of a stained Plasmodium of *Badhamia utricularis*.  
 n, Nuclei.  
 b, Nuclei, some in process of simple (amitotic) division.  
 c, Part of a Plasmodium in which the nuclei are in simultaneous mitotic division.  
 d-f, Other stages in this process.

Minute contractile vacuoles may be seen in great numbers in the thin parts of the plasmodium between the channels. In stained preparations nuclei, varying (in *Badhamia utricularis*) from 2.5 to 5 micromillimeters in diameter, are found abundantly in the granular protoplasm (fig. 6, b). They contain a nuclear reticulum and one or more well-marked nucleoli. In any stained plasmodium some nuclei may be found, as shown in the figure b, which appear to be in some stage of simple (amitotic) division, and this is, presumably, the chief mode in which the number of the nuclei keeps pace with the rapidly growing plasmodium. There is, however, another mode of nuclear division in the plasmodium which has hitherto been observed in one recorded instance (19, p. 541), the mitotic (fig. 6, c-f), and this appears to befall all the nuclei of a plasmodium simultaneously. What the relation of these two modes of nuclear division may be to the life-history is obscure.

That the amitotic is the usual mode of nuclear division is indicated by the very frequent occurrence of these apparently dividing nuclei and also by the following experiment. A plasmodium of *Badhamia utricularis* spreading over pieces of the fungus *Auricularia* was during this time a small sample was removed and stained every quarter of an hour. The later stainings showed no diminution in the number of nuclei in proportion to the protoplasm, and yet none of the sample showed any sign of mitotic division (20, p. 9). It would appear therefore that the mode of increase of the nuclei during this period was amitotic.

Prowazek (28) has recently referred to nuclear stages, similar to those here regarded as of amitotic division, but has interpreted them as nuclear fusions. He does not, however, discuss the mode of multiplication of nuclei in the plasmodium.

In the group of the Calcareae, granules of carbonate of lime are abundant in the plasmodia, and in all Mycetozoa other granules of undetermined nature are present. The colour of plasmodia varies in different species, and may be yellow, white, pink, purple or green. The coloring matter is in the form of minute drops, and in the Calcareae these invest the lime granules.

**Nutrition.**—The plasmodium of *Badhamia utricularis*, advancing over the pilei of suitable fungi, feeds on the superficial layer dissolving the walls of the hyphae (17). The protoplasm may be seen to contain abundant foreign bodies such as spores of fungi or sclerotium cysts (*vide infra*) which have been taken in and are undergoing digestion. It has been found experimentally (11) that pieces of coagulated proteids are likewise taken in and digested in vacuo. On the other hand it has been found that plasmodia will live, ultimately producing sporangia, in nutrient solutions (9).<sup>1</sup> It would appear therefore that the nutrition of plasmodia is effected in part by the ingestion of solid foodstuffs, and in part by the absorption of material in solution, and that there is great variety in the complexity of the substances which serve as their food.

**Sclerotium.**—As the result of drought, the plasmodium, having become much denser by loss of water, passes into the sclerotial condition. Drawing together into a thickish layer, the protoplasm divides up into a number of distinct masses, each containing some 10 to 20 nuclei, and a waxy wall is excreted round each mass (fig. 7). The whole has now a hard brittle consistency. In this state the protoplasm will remain alive for two or three years. On the addition of water the cyst walls are ruptured and in part absorbed, their contents join together, and the active streaming condition of the plasmodium is resumed. It is to be noted, however, that the sclerotial condition may be assumed under other conditions than dryness, and young sclerotia may even be formed in water.

The existence of the sclerotial stage affords a ready means of obtaining the plasmodium for experimental purposes. If a cultivation of the plasmodium of *Badhamia utricularis* on suitable fungi (*Stereum, Auricularia*) is allowed to become partially dry the plasmodium draws together and would, if drying were continued, pass into the sclerotial stage on the fungus. If now strips of wet blotting-paper are placed so as to touch the plasmodium, the latter, attracted by the moisture, crawls on the blotting-paper. If this is now removed and allowed to dry rapidly, the plasmodium passes into sclerotium on it.<sup>2</sup> By this means the plasmodium is removed from the partially disintegrated and decayed fungus on which it has been feeding, and a clean sclerotium is obtained, which, as above stated, remains alive for years (21, p. 7). An easy method for obtaining small plasmodia for microscopic examination is to scatter small fragments, scraped from a piece of the hard sclerotium, over cover-slips wetted with rain-water and kept in a moist atmosphere. In twelve to twenty-four hours small plasmodia will be seen spreading on the cover-slips and these may be mounted for observation on a cover-glass.

The sclerotial stage ends by the formation of the sporangia. The plasmodium withdraws from the interstices of the material among which it has fed, and emerges on the surface in a diffuse or concentrated mass. In the case of *Badhamia utricularis* it may withdraw from the fungus on which it has been feeding, or change into sporangia on it. The mode of formation of the sporangia will be described in the case of *Badhamia*, some of the chief differences in the process and in the structure of the sporangia in other forms being subsequently noticed.

When the change to sporangia begins the protoplasm of the plasmodium becomes gradually massed in discrete rounded lobes, about a half to one millimeter in diameter and scattered in clusters over the area occupied by the plasmodium. The reticulum of channels of the plasmodium becomes meanwhile less and less marked. When the whole of the protoplasm is drawn in to the lobes, the circulation ceases. The lobes are the young sporangia. Meanwhile foreign bodies, taken in with the food, are ejected, and the protoplasm secretes on its outer surface a pellicle of mucoid, transparent substance which dries as the sporangia ripen. This invests the young sporangia, and as they rise above the substratum falls together at their bases for a short distance; extended over the substratum it forms the hypothallus, and in contact with the rounded surface of the sporangium it forms the sporangium-wall. While the sporangium-wall is formed externally a secretion of

<sup>1</sup> A solution which has thus been found favourable contains the following mineral salts:  $\text{H}_2\text{CO}_3$ ,  $\text{K}_2\text{HPO}_4$ ,  $\text{MgSO}_4$ ,  $\text{KNO}_3$ ,  $\text{CA}(\text{NO}_3)_2$ , a free acid, and 5% dextrine.

<sup>2</sup> If the plasmodium is slowly dried it is very apt to pass into sporangia.



FIG. 7.—Section of the Plasmodium of *Badhamia utricularis* when passing into the condition of sclerotium.

n, The nuclei contained in the young sclerotia cysts.

similar material occurs along branching and anastomosing tracts through the protoplasm of the sporangium, giving rise to the *capillitium*. The greater part of the lime granules pass out of the protoplasm and are deposited in the capillitium, which in the ripe sporangium of *Badhamia* is white and brittle with the contained lime (cf. fig. 8). In this genus some granules are found also in the sporangium-wall. Strasburger concludes that the sporangium-wall of *Trichia* is a modification of cellulose (29).




FIG. 8.—Sporangia of *Badhamia panicea*, some intact, others (to left) ruptured, exposing the black masses of spores and the capillitium. The latter is white with deposited lime granules. An empty sporangium is seen above.

It has been stated (16), but the observation requires confirmation, that a fusion of the nuclei in pairs occurs early in the development of the sporangium.




FIG. 9.—Part of a section through a young Sporangium of *Tricharia*, showing the mitotic division of the nuclei (*n*) prior to spore formation.



FIG. 10.—Part of a section through a Sporangium of *Trichia varia* after the spores are formed.

At a later stage, after the capillitium is formed, the nuclei undergo a mitotic division which affects all the nuclei of a sporangium simultaneously. This was first described by Strasburger (29). While it



FIG. 11.—*Badhamia utricularis*.  
a, Sporangia.  
b, Capillitium and cluster of spores.



FIG. 12.—*Physarum nutans*.  
a, Sporangia.  
b, Capillitium threads, with fragment of the sporangium-wall attached, lime knots at the junctions and spores.

is in progress the protoplasm of the sporangium divides, into successively smaller masses, until each daughter nucleus is the centre of a single mass of protoplasm.<sup>1</sup> These nucleated masses are the young

<sup>1</sup> In some genera such as *Arcyria* and *Trichia* (illustrated in figs. 9 and 10) the division of the protoplasm does not occur until the nuclei have undergone this division. The protoplasm then divides up about the daughter nuclei to form the spores.

spores. A spore-wall is soon secreted and the sporangium has now resolved itself into a mass of spores, traversed by the strands of the capillitium and enclosed in a sporangium-wall, connected with the substratum by a stalk. As ripening proceeds, the wall becomes membranous and readily ruptures, and the dry spores may be carried abroad on the currents of air or washed out by rain.

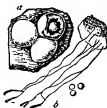


FIG. 13.—*Chondrioderma testaceum*.  
a, Group of three Sporangia.  
b, Capillitium, fragment of sporangium-wall and spores.



FIG. 14.—*Craterium pedunculatum*.  
a, Two Sporangia, in one the lid has fallen away.  
b, Capillitium with lime knots and spores.

We may now review some of the main differences in structure presented by the sporangia. They may be stalked or sessile (fig. 13). If the former, the stalk is usually, as in *Badhamia utricularis*,



FIG. 15.—*Didymium effusum*.  
a, Two Sporangia, one showing the columella and capillitium.  
b, Capillitium, fragment of sporangium-wall with carbonate of lime in crystals, and spores.



FIG. 16.—*Lepidoderma tigrinum*.  
a, Sporangium; the crystal-line disks of lime are seen attached to the sporangium-wall.  
b, Capillitium and spores.

the continuation of the sporangium-walls (figs. 11 and 12), but in *Stemonitis* and its allies (figs. 17 and 18) it is an axial structure. A central *columella* may project into the interior of the sporangium, either in stalked (fig. 15) or sessile (fig. 13) forms.



FIG. 17.—*Lamproderma irlaeum*.  
a, Sporangia.  
b, A Sporangium deprived of spores, showing the capillitium and remains of the sporangium-wall.

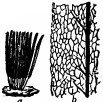


FIG. 18.—*Stemonitis splendens*.  
a, Group of Sporangia (nat. size).  
b, Portion of columella and capillitium, the latter branching to form a superficial network.

The sporangium-wall may be most delicate and evanescent (fig. 17), or consist of a superficial network of threads (fig. 18), which in *Dictydium* (fig. 19) present a beautifully regular arrangement.



FIG. 19.—*Dictydium umbicatum*.  
a, Group of Sporangia, nat. size.  
b, A Sporangium after dispersion of the spores.



FIG. 20.—*Arcyria panicea*.  
a, Group of Sporangia.  
b, Capillitium.

In *Chondrioderma* (fig. 13) the wall is double, the inner layer being membranous, the outer thickly encrusted with lime granules. In *Craterium* the upper part of the sporangium-wall is lid-like and falls away, leaving the spores in an open cup (fig. 14).

The condition of the capillitium is very various. In the Calcarineae the lime may be generally distributed through it (fig. 11), or aggregated at the nodes of the network in "lime-knots" (figs. 12 and 14) or it may be absent from the capillitium altogether. The capillitium attains its highest development in the Calcomeniaceae in which the threads, distinct (in which case they are known as claters, figs. 9 and 10) or united into a network (fig. 20), present regular thickenings in the form of spiral bands or transverse bars. These threads, altering their shape with varying states of moisture, are efficient agents in distributing the spores. In another group, the Anemineae, the capillitium is absent altogether.

The Didymiaceae are characterized by the fact that the lime, though present in a granular form in the plasmodium, is deposited on the sporangium-wall in the form of crystals, either in radiating groups (fig. 15) or in disks (fig. 16).

In most Endosporeae the sporangia are separate symmetrical bodies, but in many genera a form of fructification occurs in which



FIG. 21.—*Fuligo septica*.  
a, Aethalium.  
b, Capillitium threads (with lime-knots) and two spores.



FIG. 22.—*Lizza flexuosa*.  
a, Group of Plasmodiocarps.  
b, A continuous Plasmodiocarp.  
c, Spores.

the spores are produced in masses of more or less irregular outline, retaining in extreme cases much of the diffuse character of the plasmodium. With the spores they contain capillitium, but there are no traces of sporangial walls to be found in their interior. They are known as *plasmodiocarps* (fig. 22). They are characteristic of certain species, but in others they may be formed side by side with separate sporangia from the same plasmodium. There is indeed no sharp line to be drawn between sporangia and plasmodiocarps. On the other hand, the crowded condition of the sporangia of some species forms a transition to the large compound fructifications known as *aethalia* (fig. 21). These, either in their young stages or up to maturity, retain some evidence of their formation by a coalescence of sporangia, and in addition to the capillitium they are generally penetrated by the remains of the walls of the sporangia which have thus united.

#### Exosporeae.

It will be convenient to begin our survey of the life-history of *Ceratiomyxa*, the single representative of the Exosporeae, at the stage at which the plasmodium emerges from the rotten wood in which it has fed. At this stage it has been observed to spread as a film over a slide, and to exhibit the network of channels and rhythmic flow of the protoplasm in a manner precisely similar to that seen in the Endosporeae (20, p. 10). It soon, however, draws together into compact masses, from the surface of which finger-like or antler-like lobes grow upwards. Here too the secretion of a transparent mucoid substance occurs, which is at first penetrated by the anastomosing strands of the protoplasm, but gradually the latter tends more and more to form a reticular and ultimately a nearly continuous superficial investment, covering the mucoid material. The latter eventually dries and forms the exceedingly delicate support of the spores or sporophore (fig. 23, a).

From Lankester's *Treatise on Zoology*; figs. a and c-h after A. Lister; fig. b after Faminzin and Wormin.

FIG. 23.—*Ceratiomyxa mucida*.  
a, Ripe sporophore.  
b, Maturing sporophore showing the development of the spores.  
c, Ripe spore. Instead of the single nucleus here indicated there should be four nuclei, as in d.  
d, Hatching spore.  
e-h, Stages in the development of the zoospores.

plasm, with its nuclei, having become arranged in an even layer, undergoes cleavage and thus forms a pavement-like layer of protoplasmic masses, each occupied by a single nucleus

(fig. 23, b). Each of these masses now grows out perpendicularly to the surface of the sporophore. As it does so an envelope is secreted, which, closing in about the base forms a slender stalk. The minute mass, borne on the stalk, becomes the ellipsoid spore, surrounded by the spore-wall. In this manner the whole of the protoplasmic substance of the plasmodium is converted into spores, borne on supporting structures (stalks and sporophores), which are formed by secretion of the protoplasm.

In the course of the development of which the external features have now been traced nuclear changes occur of which accounts have been given by Jahn (14) and by Olive (24 and 25). Jahn has shown that prior to the cleavage of the protoplasm a mitotic division of the nuclei takes place, the daughter nuclei of which are those occupying the protoplasmic masses seen in fig. 23 b. After the spore has risen on its stalk two further mitotic divisions occur in rapid succession, and the four-nucleated condition characteristic of the spore of *Ceratiomyxa*, is thus attained. The spores, on being brought into water, soon hatch (fig. 23, d), and the four nuclei contained in them undergo a mitotic division. Meanwhile the protoplasm divides, at first into four, then into eight masses, and the latter acquire flagella, although for some time remaining connected with their fellows (fig. 23, e-h). On separating each is a free zoospore.

From observation of cultivations of zoospores the impression is that here, as in the Endosporeae, they multiply by binary division, though no exact observations of the process have been recorded. The zoospores lose their flagella and become amoebulae, but the fusion of the latter to form plasmodia has not been directly observed in *Ceratiomyxa*, although from analogy with the Endosporeae it can hardly be doubted that such fusions occur.

#### Sorophora.

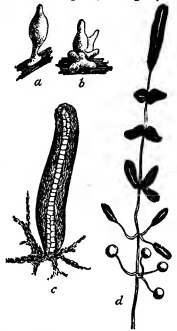
The Sorophora of Zopf (*Acrasiae* of Van Tieghem) are a group of microscopic organisms inhabiting the dung of herbivorous animals and other decaying vegetable matter. As Pinoy (26) has shown, the presence of a particular species of bacteria with the spores is necessary for their hatching and as the essential food of the amoebulae which emerge from them. There is no flagellate stage, and it is in the form of amoebulae, multiplying by fission, that the vegetative stage of the life-history is passed. At the end of this stage numbers of amoebulae draw together to form a "pseudo-plasmodium." This appears to be merely an aggregation of amoebulae prior to spore formation. The outlines of the individual amoebulae are maintained, and there is no fusion between them, as in the formation of the plasmodium of the Euplasmidiaceae.

In some genera certain of the amoebulae constituting the pseudo-plasmodium are modified into a stalk (simple in *Guttulina* and *Dictyoselium*, branched in *Polyphondylium*, fig. 24, d), along which the other units creep to encyst, and become spores at the end or ends of the stalk. In other cases (*Copromyxa*, fig. 24, a and b) the pseudo-plasmodium is transformed into a mass of encysted spores without the differentiation of supporting structures.

It is not impossible that the Myxobacteriaceae of Thaxter may, as that author suggests, be allied to the Sorophora (30).

*Review of the Life-Histories of the Mycetozoa.*—The data for a comparison of the life-history of the Mycetozoa with those of other Protozoa in respect of nuclear changes are at present incomplete.

<sup>1</sup>Jahn (14) described two mitotic divisions at this stage, but in "Myxomycetenstudien 7—*Ceratiomyxa*," *Ber. deut. bot. Gesellsch.* xxvi. a (1908) he shows that only one mitotic division occurs in the maturing sporophore prior to cleavage. Olive gives a preliminary account of a fusion of nuclei prior to cleavage, but as he has not seen the mitotic division which certainly occurs at this stage his results cannot be accepted as secure.



From Lankester's *Treatise on Zoology*; a and b after Fayol; c and d after Breddell from Zopf.

FIG. 24.—a and b, *Copromyxa* spores, slightly magnified.

c and d, *Polyphondylium violaceum*.

c, A young sorus, seen in optical section. A mass of elongated amoebulae are grouped round the stalk, and others are extended about the base.

d, A sorus approaching maturity.

At some stage or other we are led by analogy to expect that a division of nuclei would occur in which the number of chromosomes would be reduced by one half, that this would be followed by the formation of gametes, and that the nuclei of the latter would subsequently fuse in karyogamy.

It is clear that both in the Endosporeae and Exosporeae a mitotic division of nuclei immediately precedes spore-formation. This is regarded by Jahn as a reduction division. If this is the case, the zoospores or the amoebulae must in some way represent the gametes. The fusion of the latter to form plasmodia appears to offer a process comparable with the conjugation of gametes, but though the fusion of the protoplasm of the amoebulae has been often observed no fusion of their nuclei (karyogamy) has been found to accompany it. A fusion of nuclei has indeed been described as occurring in the plasmodium, or stages in the development of the sporangia or sporophores, but in no case can the evidence be regarded as satisfactory.<sup>1</sup> Until we have clear evidence on this point the nuclear history of the mycetozoa must remain incomplete.

Jahn's observation of the mitotic division of nuclei preceding spore-formation in *Ceratiomyxa* gives a fixed point for comparison of the Exosporeae with the Endosporeae. Starting from this division it seems clear that the spore of *Ceratiomyxa* is comparable with the spore of the Endosporeae except that the nucleus of the former has two nuclei.

LITERATURE.—(1) A. de Bary, "Die Mycetozoen," *Zeitschr. f. wiss. Zool.*, x. 88 (1860). (2) "Die Mycetozoen," (2nd ed., Leipzig, 1864). (3) *Comparative Morphology and Biology of the Fungi, Mycetozoa and Bacteria*, translation (Oxford, Clarendon Press, 1887). (4) O. Bütschli, "Protozoa, Abth. g. Sarcodina," *Bronn's Tierreich*, Bd. i. (5) L. Cienkowski, "Die Pseudogonidien," *Pringsheim's Jahrbücher*, i. 371. (6) "Zur Entwicklungsgeschichte der Myxomyceten," *Pringsheim's Jahrbücher*, iii. 325 (pub. 1862). (7) "Das Plasmodium," *ibid.*, p. 400 (1863). (8) "Beiträge zur Kenntniss der Monaden," *Arch. f. mikr. Anat.*, i. 203 (1868). (9) J. C. Constantineau, "Ueber die Entwicklungsbedingungen der Myxomyceten," *Annales mycologiques*, *Quart. Jahrg.* (Dec. 1906). (10) A. Faminzin and M. Woronin, "Ueber zwei neue Formen von Schleimpilzen *Ceratiomyxa hydroides*, A. und Sch., und C. *poroides*, A. und Sch.," *Mém. de l'Acad. imp. d. sciences de St. Pétersbourg*, series 7, T. 20, No. 3 (1873). (11) M. Greenwood and E. R. Saunders, "On the Role of the Spore in Protozoa," *Journal of Protozoology*, vii. 441 (1904). (12) R. A. Harger, "Cell and Nuclear Division in *Fuligo varians*," *Botanical Gazette*, vol. 30, No. 4, p. 217 (1900). (13) E. Jahn, "Myxomycetenstudien 3. Kernteilung u. Geisselbildung bei den Schwärmmern von *Stemonitis flaccida*, Lister," *Bericht d. deutschen botanischen Gesellschaft*, Bd. 22, p. 84 (1904). (14) "Myxomycetenstudien 6. Kernverschmelzungen und Reduktionsstellungen," *ibid.*, Bd. 25, p. 23 (1907). (15) W. Saville Kent, "The Myxomycetes or Mycetozoa; Animals or Plants?" *Popular Science Review*, n.s., p. 97 (1887). (16) H. W. Henslow, "Zur Entwicklungsgeschichte der Schwärme an den Trichien und Arcyrien," *Arch. f. Protistenkunde*, Bd. ix. Heft. 1, p. 170 (1907). (17) A. Lister, "Notes on the Plasmodium of *Budhania utricularis* and *Brefeldia nazima*," *Ann. of Botany*, vol. ii. No. 5 (1888). (18) "On the Ingestion of Food Material by the Swarm-Cells of the Mycetozoa," *Journ. Linn. Soc. (Bot.)*, xiv. 435 (1889). (19) "On the Division of Nuclei in the Mycetozoa," *Journ. Linn. Soc. (Bot.)*, vol. xxix. (1893). (20) "A Monograph of the Mycetozoa," *British Museum Catalogue* (London, 1894). (21) "Presidential Address to the British Mycological Society," *Trans. Brit. Mycological Soc.* (1906). (22) A. and G. Lister, "Synopsis of the Orders, Genera and Species of Mycetozoa," *Journal of Botany*, vol. xlv. (May 1907). (23) E. W. Olive, "Monograph of the Acrasiae," *Proc. Boston Soc. Nat. History*, vol. xxx. No. 6 (1902). (24) "Evidences of Sexual Reproduction in the Slime Moulds," *Science*, n.s., xxv. 256 (Feb. 1907). (25) "Cytological Studies in *Ceratiomyxa*," *Trans. Wisconsin Acad. of Sciences, Arts and Letters*, vol. vi. pt. ii. p. 753 (Dec. 1907). (26) E. P. Imray, "Rôle des bactéries dans le développement de certains Myxomycètes," *Ann. de l'Institut Pasteur*, T. xxi. pp. 622 and 686 (1907). (27) H. Plenge, "Ueber die Verbindungen zwischen Geissel u. Kern bei den Schwärmmzellen d. Mycetozoen," *Verh. d. naturhist.-med. Vereins zu Heidelberg*, N.F. Bd. vi. Heft 3 (1899). (28) S. von Prowazek, "Kernveränderungen in Myxomycetenplasmodien," *Oesterreich. botan. Zeitschr.* Bd. liv. p. 278 (1904). (29) E. Strasburger, "Zur Entwicklungsgeschichte d. Sporangien," *Verh. d. botan. Vereins zu Heidelberg*, 1884. (30) R. Thaxter, "On the Myxobacterae, a new order of Schizomycetes," *Botanical Gazette*, xvii. 389 (1902). (31) W. Zopf, "Die Pilzthiere oder Schleimpilze," *Schenk's Handbuch der Botanik* (1887). (J. J. Lr.)

**MYCONIUS, FRIEDRICH** (1490–1546), Lutheran divine, was born on the 26th of December 1490, at Lichtenfels on the Main, of worthy and pious parents, whose family name, Mecum, gave

<sup>1</sup> In the work cited in the last footnote Jahn described a fusion of nuclei as occurring in *Ceratiomyxa* at the stage at which the plasmodium is emerging to form sporophores. Jahn was at first inclined to regard this fusion as the sexual karyogamy of the life-cycle, but the writer learns by correspondence (July 1910) that he is inclined to regard this fusion as pathological, and to look for the essential karyogamy elsewhere.

rise to proud uses of the word as it appears in various places in the Vulgate, whereas Myconius, from the island Myconus, was a proverb for meanness. His schooling was in Lichtenfels and at Annaberg, where he had a memorable encounter with the Dominican, Tetzel, his point being that indulgences should be given *pauperibus gratis*. His teacher, Staffelstein, persuaded him to enter (July 14, 1510) the Franciscan cloister. That same night a pictorial dream turned his thoughts towards the religious standpoint which he subsequently reached as a Lutheran. From Annaberg he passed to Franciscan communities at Leipzig and Weimar, where he was ordained priest (1516); he had endeavoured to satisfy his mind with scholastic divinity, but next year his "eyes and ears were opened" by the theses of Luther, whom he met when Luther touched at Weimar on his way to Augsburg. For six years he preached his new gospel, under difficulties, in various seats of his order, lastly at Zwickau, whence he was called to Gotha (Aug. 1524) by Duke John at the general desire. Here he married Margaret Jäcken, a lady of good family. He was intimately connected with the general progress of the reforming movement, and was especially in the confidence of Luther. Twice he was entrusted (1528 and 1533) with the ordering of the churches and schools in Thuringia. In all the religious disputations and conferences of the time he took a leading part. At the Convention of Smalkald (1537) he signed the articles on his own behalf and that of his friend Justus Menius. In 1538 he was in England, as theologian to the embassy which hoped to induce Henry VIII. on the basis of the Augsburg Confession, to make common cause with the Lutheran reformation; a project which Myconius caustically observed might have prospered on condition that Henry was allowed to be pope. Next year he was employed in the cause of the Reformation in Leipzig. Not the least important part of his permanent work in Gotha was the founding and endowment of his gymnasium. In 1541 his health was failing, but he lived till the 7th of April 1546. He had nine children, four of whom were living in 1542.

Though he published a good many tracts and pamphlets, Myconius was not distinguished as a writer. His *Historia reformationis*, referring especially to Gotha, was not printed till 1715. See Melchior Adam, *Vita theologiae* (1706); J. G. Bosseck, *F. Myconii Memoriam*... (1739); C. K. G. Lommatzsch, *Narratio de F. Myconio* (1825); K. F. Lederhose, *F. Myconius* (1854); also in *Allgemeine deutsche Biog.* (1886); O. Schmidt and G. Kawerau in *Hauck's Realencyclopädie* (1903). (A. G. O.)

**MYCONIUS, OSWALD** (1488–1552), Zwinglian divine, was born at Lucerne in 1488. His family name was Geisswiler; his father was a miller; hence he was also called **MULLERIS**. The name Myconius seems to have been given him by Erasmus. From the school at Rottweil, on the Neckar, he went (1510) to the university of Basel, and became a good classic. From 1514 he obtained schoolmaster posts at Basel, where he married, and made the acquaintance of Erasmus and of Holbein, the painter. In 1516 he was called, as schoolmaster, to Zürich, where (1518) he attached himself to the reforming party of Zwingli. This led to his being transferred to Lucerne, and again (1523) reinstated at Zürich. On the death of Zwingli (1531) he migrated to Basel, and there held the office of town's preacher, and (till 1541) the chair of New Testament exegesis. His spirit was comprehensive; in confessional matters he was for a union of all Protestants; though a Zwinglian, his readiness to compromise with the advocates of consubstantiation gave him trouble with the Zwinglian stalwarts. He had, however, a distinguished follower in Theodore Bibliander. He died on the 14th of October 1552.

Among his several tracts, the most important is *De H. Zwinglii vita et obitu* (1536), translated into English by Henry Bennet (1561). See Melchior Adam, *Vita theologiae* (1620); M. Kirchhofer, *O. Myconius* (1813); K. R. Hagenbach, *J. Oekolampad und O. Myconius* (1859); F. M. Lederhose, in *Allgemeine deutsche Biog.* (1886); B. Riggibach and Egli, in *Hauck's Realencyclopädie* (1903). (A. G. O.)

**MYDDELTON** (or MIDDLETON), **SIR HUGH**, BART. (c. 1560–1631), contractor of the New River scheme for supplying London with water, was a younger son of Sir Richard Myddelton, governor of Denbigh Castle. Hugh became a successful London

goldsmith, occupying a shop in Bassihaw, or Basinghall Street; he made money by commercial ventures on the Spanish main, being associated in these with Sir Walter Raleigh; and he was also interested in cloth-making. He was an alderman, and then recorder of Denbigh, and was member of parliament for this borough from 1603 to 1628. In 1609 Myddelton took over from the corporation of London the projected scheme for supplying the city with water obtained from springs near Ware, in Hertfordshire. For this purpose he made a canal about 10 ft. wide and 4 ft. deep and over 38 m. in length, which discharged its waters into a reservoir at Islington called the New River Head. The completion of this great undertaking put a severe strain upon Myddelton's financial resources, and in 1612 he was successful in securing monetary assistance from James I. The work was completed in 1613 and Myddelton was made the first governor of the company, which, however, was not a financial success until after his death. In recognition of his services he was made a baronet in 1622. Myddelton was also engaged in working some lead and silver mines in Cardiganshire and in reclaiming a piece of the Isle of Wight from the sea. He died on the 10th of December 1631, and was buried in the church of St. Matthew, Friday Street, London. He had a family of ten sons and six daughters.

One of Sir Hugh's brothers was Sir Thomas Myddelton (c. 1550-1641), lord mayor of London, and another was William Myddelton (c. 1536-1621), poet and seaman, who died at Antwerp on the 27th of March 1621.

Sir Thomas was a member of parliament under Queen Elizabeth and was chosen lord mayor on the 20th of September 1613, the day fixed for the opening of the New River. Under James I. and Charles I. he represented the city of London in parliament, and he helped Rowland Heylyn to publish the first popular edition of the Bible in Welsh. He died on the 12th of August 1631. Sir Thomas's son and heir, Sir Thomas Myddelton (1586-1666), was a member of the Long Parliament, being an adherent of the popular party. After the outbreak of the Civil War he served in Shropshire and in north Wales, gaining a signal success over the royalists at Oswestry in July 1644, and another at Montgomery in the following September. In 1659, however, he joined the rising of the royalists under Sir George Booth, and in August of this year he was forced to surrender his residence, Chirk Castle. His eldest son, Thomas (d. 1663), was made a baronet in 1660, a dignity which became extinct when William the 4th baronet died in 1718.

**MYELAT**, a division of the southern Shan States of Burma, including sixteen states, none of any great size, with a total area of 3723 sq. m., and a population in 1901 of 110,415. The name properly means "the unoccupied country," but it has been occupied for many centuries. All central Myelat and great parts of the northern and southern portions consist of rolling grassy downs quite denuded of jungle. It has a great variety of different races, Taungthus and Danus being perhaps the most numerous. They are all more or less hybrid races. The chiefs of the Myelat are known by the Burmese title of *gwegunh-mu*, i.e. chiefs paying the revenue in silver. The amount paid by the chiefs to the British government is Rs. 99,567. The largest state, Loi Lóng, has an area of 1600 sq. m., a great part of which is barren hills. The smallest, Nam Hkon, had no more than 4 sq. m., and has been recently absorbed in a neighbouring state. The majority of the states cover less than 100 sq. m. Under British administration the chiefs have powers of a magistrate of the second class. The chief cultivation besides rice is sugar-cane, and considerable quantities of crude sugar are exported. There is a considerable potato cultivation, which can be indefinitely extended when cheaper means of export are provided. Wheat also grows very well.

**MYELITIS** (from Gr. *μυελός*, marrow) a disease which by inflammation induces destructive changes in the tissues composing the spinal cord. In the *acute* variety the nerve elements in the affected part become disintegrated and softened, but repair may take place; in the *chronic* form the change is slower, and the diseased area tends to become denser (sclerosed), the

nerve-substance being replaced by connective tissue. Myelitis may affect any portion of the spinal cord, and its symptoms and progress will vary accordingly. Its most frequent site is in the lower part, and its existence there is marked by the sudden or gradual occurrence of weakness of motor power in the legs (which tends to pass into complete paralysis), impairment or loss of sensibility in the parts implicated, nutritive changes affecting the skin and giving rise to bed-sores, together with bladder and bowel derangements. In the acute form, in which there is at first pain in the region of the spine and much constitutional disturbance, death may take place rapidly from extension of the disease to those portions of the cord connected with the muscles of respiration and the heart, from an acute bed-sore, which is very apt to form, or from some intercurrent disease. Recovery to a certain extent may, however, take place; or, again, the disease may pass into the chronic form. In the latter the progress is usually slow, the general health remaining tolerably good for a time, but gradually the strength fails, the patient becomes more helpless, and ultimately sinks exhausted or is cut off by some complication. The chief causes of myelitis are injuries or diseases affecting the spinal column, extension of inflammation from the membranes of the cord to its substance (see **MENINGITIS**), exposure to cold and damp, and occasionally some pre-existing constitutional morbid condition, such as syphilis or a fever. Any debilitating cause or excess in mode of life will act powerfully in predisposing to this malady. The disease is most common in adults. The treatment for myelitis in its acute stage is similar to that for spinal meningitis. When the disease is chronic the most that can be hoped for is the relief of symptoms by careful nursing and attention to the condition of the body and its functions. Good is sometimes derived from massage and the use of baths and douches to the spine.

**MYERS, FREDERIC WILLIAM HENRY** (1843-1901), English poet and essayist, son of Frederic Myers of Keswick—author of *Lectures on Great Men* (1856) and *Catholic Thoughts* (first collected 1873), a book marked by a most admirable prose style—was born at Keswick, Cumberland, on the 6th of February 1843, and educated at Cheltenham and Trinity College, Cambridge, where he won a long list of honours and in 1865 was appointed classical lecturer. He had no love for teaching, which he soon discontinued, but he took up his permanent abode at Cambridge in 1872, when he became a school inspector under the Education Department. Meanwhile he published, in 1867, an unsuccessful essay for the Seatonian prize, a poem entitled *St Paul*, which met at the hands of the general public with a success that would be difficult to explain, for it lacks sincerity and represents views which the writer rapidly outgrew. It was followed by small volumes of collected verses in 1870 and 1882: both are marked by a flow of rhetorical ardour which culminates in a poem of real beauty, "The Renewal of Youth," in the 1882 collection. His best verse is in heroic couplets. Myers is more likely to be remembered by his two volumes of *Essays, Classical and Modern* (1883). The essay on Virgil, by far the best thing he ever wrote, represents the matured enthusiasm of a student and a disciple to whom the exquisite artificiality and refined culture of Virgil's method were profoundly congenial. Next to this in value is the carefully wrought essay on Ancient Greek Oracles (this had first appeared in *Hellenica*). Scarcely less delicate in phrasing and perception, if less penetrating in insight, is the monograph on *Wordsworth* (1881) for the "English Men of Letters" series. In 1882, after several years of inquiry and discussion, Myers took the lead among a small band of explorers (including Henry Sidgwick and Richard Hodgson, Edmund Gurney and F. Podmore), who founded the society for Psychical Research. He continued for many years to be the mouthpiece of the society, a position for which his *perferendum ingenium*, still more his abnormal fluency and alertness, admirably fitted him. He contributed greatly to the coherence of the society by steering a mid-course between extremes (the extreme sceptics on the one hand, and the enthusiastic spiritualists on the other), and by helping to sift and revise the cumbrous mass of

*Proceedings*, the chief concrete results being the two volumes of *Phantasms of the Living* (1886), to which he contributed the introduction. Like many theorists, he had a faculty for ignoring hard facts, and in his anxiety to generalize plausibly upon the alleged data, and to hammer out striking formulae, his insight into the real character of the evidence may have left something to be desired. His long series of papers on subliminal consciousness, the results of which were embodied in a posthumous work called *Human Personality and its Survival of Bodily Death* (2 vols. 1903), constitute his own chief contribution to psychical theory. This, as he himself would have been the first to admit, was little more than provisional; but Professor William James has pointed out that the series of papers on subliminal consciousness is "the first attempt to consider the phenomena of hallucination, hypnotism, automatism, double personality and mediumship, as connected parts of one whole subject." The last work published in his lifetime was a small collection of essays, *Science and a Future Life* (1893). He died at Rome on the 17th of January 1901, but was buried in his native soil at Keswick.

**MYINGYAN**, a district in the Meiktila division of Upper Burma. It lies in the valley of the Irrawaddy, to the south of Mandalay, on the east bank of the river. Area, 3137 sq. m. Pop. (1901), 356,052, showing an increase of 1% in the decade and a density of 114 inhabitants to the square mile. The greater part of the district is flat, especially to the north and along the banks of the Irrawaddy. Inland the country rises in gently undulating slopes. The most noticeable feature is Popa hill, an extinct volcano, in the south-eastern corner of the district. The highest peak is 4962 ft. above sea-level. The climate is dry and healthy, with high south winds from March till September. The annual rainfall averages about 35 in. The temperature varies between 106° and 70° F. The ordinary crops are millet, sesamum, cotton, maize, rice, gram, and a great variety of peas and beans. The district as a whole is not well watered, and most of the old irrigation tanks had fallen into disrepair before the annexation. There are no forests, but a great deal of low scrub. The lacquer ware of Nyaung-u and other villages near Pagan is noted throughout Burma. A considerable number of Chinese inhabit Myingyan and the larger villages. The headquarters town, MYINGYAN, stands on the Irrawaddy, and had a population in 1901 of 16,139. It is the terminus of the branch railway through Meiktila to the main line from Mandalay to Rangoon. The steamers of the Irrawaddy Flotilla Company also call here. A cotton-pressing machine was erected here in the time of independent Burma, and still exists.

**MYITKYINA**, the most northerly of the districts of Upper Burma in the Mandalay division, separated from Bhamo district in 1895. It is cut up into strips by comparatively low parallel ranges of hills running in a general way north and south. The chief plain is that of Myitkyina, covering 60 sq. m. To the east of the Irrawaddy, which bisects the district, it is low-lying and marshy. To the west it rises to a higher level, and is mostly dry. Except in the hills inhabited by the Kachin tribes there are practically no villages off the line of the Irrawaddy. The Indawgyi lake, a fine stretch of water measuring 16 m. by 6, lies in the south-west of the district. A very small amount of cultivation is carried on, mostly without irrigation. Area, 10,640 sq. m.; estimated population (1901) 67,390, showing a density of six persons to the square mile. More than half the total are Kachins, who inhabit the hills on both sides of the Irrawaddy. The headquarters town, MYITKYINA, had in 1901 a population of 3618. It is the limit of navigation on the Irrawaddy, and the terminus of the railway from Rangoon and Sagaing.

**MYLONDON** (Gr. for "mill-tooth" from *μύλων* and *ὄδους*), a genus of extinct American edentate mammals, typified by a species (*M. harlani*) from the Pleistocene of Kentucky and other parts of the United States, but more abundantly represented in the corresponding formations of South America, especially Argentina and Brazil. The mylodons belong to the group of ground-sloths, and are generally included in the family *Megatheriidae*, although sometimes made the type of a separate family. From *Megatherium* these animals, which rivalled the Indian

rhinoceros in bulk, differ in the shape of their cheek-teeth; these (five above and four below) being much smaller, with an ovate section, and a cupped instead of a ridged crown-surface, thus resembling those of the true sloths. In certain species of mylodon the front pair of teeth in each jaw is placed some distance in front of the rest and has the crown surface obliquely bevelled by



From Owen.

Skeleton of *Mylodon robustus* (Pleistocene, South America).

wearing against the corresponding teeth in the opposite jaw. On this account such species have been referred to a second genus, under the name of *Lestiodon*, but the distinction scarcely seems necessary. The skull is shorter and lower than in *Megatherium*, without any vertical expansion of the middle of the lower jaw, and the teeth also extend nearly to the front of the jaws; both these features being sloth-like. In the fore feet the three inner toes have large claws, while the two outer ones are rudimentary and clawless; in the hind-limbs the first toe is wanting, as in *Megatherium*, but the second and third are clawed. The skin was strengthened by a number of small deeply-embedded bony nodules.

Although the typical *M. harlani* is North American, the mylodons are essentially a South American group, a few of the representatives of which effected an entrance into North America when that continent became finally connected with South America. Special interest attaches to the recent discovery in the cavern of Ultima Esperanza, South Patagonia, of remains of the genus *Glossotherium*, or *Grypotherium*, a near relative of *Mylodon*, but differing from it in having a bony arch connecting the nasal bones of the skull with the premaxillae; these include a considerable portion of the skin with the hair attached. Ossicles somewhat resembling large coffee-berries had been previously found in association with the bones of *Mylodon*, and in *Glossotherium* nearly similar ossicles occur embedded on the inner side of the thick hide. The coarse and shaggy hair is somewhat like that of the sloths. The remains, which include not only the skeleton and skin, but likewise the droppings, were found buried in grass which appears to have been chopped up by man, and it thus seems not only evident that these ground-sloths dwelt in the cave, but that there is a considerable probability of their having been kept there in a semi-domesticated state by the early human inhabitants of Patagonia. The extremely fresh condition of the remains has given rise to the idea that *Glossotherium* may still be living in the wilds of Patagonia.

*Scelidotherium* is another genus of large South American Pleistocene ground-sloths, characterized, among other features, by the elongation and slenderness of the skull, which thus makes a decided approximation to the anteater type, although retaining the full series of cheek-teeth, which were, of course, essential to an herbivorous animal. The feet resemble those of *Megatherium*. A much smaller South American species represents the genus *Nothrotherium*. In North America *Mylodon* was accompanied by another gigantic species typifying the genus *Megalonyx*, in which the fore part of the skull was usually wide, and the third and fourth front toes carried claws. Another genus has been described from the Pleistocene



of Nebraska, as *Paramylodon*; it has only four pairs of teeth, and an elongate skull with an inflated muzzle. All the above genera differ from *Megatherium* in having a foramen on the inner side of the lower end of the humerus. A presumed large ground-sloth from Madagascar has been described, on the evidence of a limb-bone, as *Bradylitherium*, but it is suggested by Dr. F. Ameghino that the specimen really belongs to a lemuroid. Be this as it may, the North American mammals described as *Moropus* and *Morotherium*, in the belief that they were ground-sloths, are really referable to the ungulate group *Ancylodonta*.

Although a few of the Pleistocene ground-sloths, such as *Nothropus* and *Nothrotherium* (= *Coelodon*), were of comparatively small size, in the Santa Cruz beds of Patagonia few of the representatives of the family much exceeded modern sloth in size. The best known genera types are *Eucholoeops*, *Hapalops*, and *Pseudohapalops*, of which considerable portions of the skeleton have been disintegrated. In these diminutive ground-sloths the crowns of the cheek-teeth approached the prismatic form characteristic of *Megalotherium*, as distinct from the subcylindrical type occurring in *Mylodon*, *Glossotherium*, &c.

By many paleontologists a group of North American Lower Tertiary mammals, known as *Canodontia*, has been regarded as representing the ancestral stock of the ground-sloths and those of other South American edentates; but according to Professor W. B. Scott this view is incorrect and there is no affinity between the two groups. If this be so, we are still in complete darkness as to the stock from which the South American edentates are derived.

See W. B. Scott, *Mammalia of the Santa Cruz Beds*, *Edentata*, Rep., Princeton Exped. to Patagonia, vol. v. (1903-1904); B. Brown, *A New Genus of Ground-Sloth from the Pleistocene of Nebraska*, Bull. Amer. Mus. Nat. Hist., xix, 569 (1903). (R. L. \*)

**MYLONITE** (Gr. *μυλῶν*, a mill), in petrology, a rock which has been crushed and ground down by earth movement and at the same time rendered compact by pressure. Mylonites are fine-grained, sometimes even flinty, in appearance, and often banded in parallel fashion with stripes of varying composition. The great majority are quartzose rocks, such as quartzite and quartz-schist; but in almost any type of rock mylonitic structure may be developed. Gneisses of various kinds, hornblende-schists, chlorite-schists and limestones are not infrequently found in belts of mylonitic rock. The process of crushing by which mylonites are formed is known also as "granulitization" and "cataclasis," and mylonites are often described as granulites, though the two terms are not strictly equivalent in all their applications. Mylonites occur in regions where there has been considerable metamorphism. Thrust planes and great reversed faults are often bounded by rocks which have all been crushed to fine slabby mylonites, that split readily along planes parallel to the direction in which movement has taken place. These "crush-belts" may be only a few feet or several hundred yards broad. The movements have probably taken place slowly without great rise of temperature, and hence the rocks have not recrystallized to any extent.

Crushing and movement on so extensive a scale are to be expected principally in regions consisting of rocks greatly folded and compressed. Hence mylonites are commonest in Archean regions, but may be found also in Carboniferous and later rocks where the necessary conditions have prevailed. Within a short space it is often possible to trace rocks from a normal to a highly mylonitized condition, and to follow by means of the microscope all the stages of the process. A sandstone, grit, or fine quartzose conglomerate, for example, when it approaches a mylonitic zone begins to lose its clastic or pebbly structure. The rounded grains of quartz become cracked, especially near their edges, and are then surrounded by narrow borders, consisting of detached granules: this is due to the pebbles being pressed together and forced to pass one another as the rock yields to the pressures which overcome its rigidity. Then each quartz grain breaks up into a mosaic of the microscopic size; the rounded pebbles are flattened out and become lenticular or cake-shaped. Finally only a small oval patch of fine interlocking quartz grains is left to indicate the position of the pebble, and if the matrix is quartzose this gradually blends with it and a uniform fine-grained quartzose rock results. If felspar is present it may become crushed like quartz, but often tends to recrystallize as quartz and muscovite, the minute scales of white mica being parallel to the foliation or banding of the rock, and a finely granulitic or mylonitic quartz-schist is the product. In hornblende rocks, such as quartzite, orthite, amphibolite and hornblende-schist, the mineral composition may remain unchanged, but very often chlorite, carbonates and biotite develop, epidote and sphene being also frequent. Biotite- and muscovite-gneisses yield very perfect mylonites, in which the mica have parallel orientation, giving the rock a flat banding and marked schistosity (see Petrology, Pl. iv., fig. 6). When these mylonitic

gneisses contain pink garnet (often with kyanite or sillimanite) they pass into normal granulites; limestones, if fossiliferous, become changed into finely crystalline masses, often fissile, sometimes with lenticular or *augen* structure. An interesting variety of mylonite, developed in granite-porphry and gneiss, is fine, dark and almost vitreous in appearance, consisting mainly of very minute grains of quartz and felspar and resembling flint in appearance. These form threads and vein-like streaks ramifying through the normal rocks. Examples are furnished by the flinty-crushes of west Scotland and the "trap-shotten" gneisses of south India. (J. S. F.)

**MYMENSINGH**, or **MALMANSINGH**, a district of British India, in the Dacca division of Eastern Bengal and Assam. It occupies a portion of the alluvial valley of the Brahmaputra east of the main channel (called the Jamuna) and north of Dacca. The administrative headquarters are at Nasirabad, sometimes called Mymensingh town. Area, 6332 sq. m. Pop. (1901), 3,915,068, showing an increase of 12.8% in the decade. The district is for the most part level and open, covered with well-cultivated fields, and intersected by numerous rivers. The Madhupur jungle is a slightly elevated tract, extending from the north of Dacca district into the heart of Mymensingh; its average height is about 60 ft. above the level of the surrounding country, and it nowhere exceeds 100 ft. The jungle contains abundance of *sāl*, valuable both as timber and for charcoal. The only other elevated tract in the district is on the southern border, where the Susang hills rise. They are for the most part covered with thick thorny jungle, but in parts are barren and rocky. The Jamuna forms the western boundary of Mymensingh for a course of 94 m. It is navigable for large boats throughout the year; and during the rainy season it expands in many places to 5 or 6 m. in breadth. The Brahmaputra enters Mymensingh at its north-western corner near Karairab, and flows south-east and south till it joins the Meghna a little below Bhairab Bazar. The gradual formation of *chars* and bars of sand in the upper part of its course has diverted the main volume of water into the present channel of the Jamuna, which has in consequence become of much more importance than the Brahmaputra proper. The Meghna only flows for a short distance through the south-east portion of the district, the eastern and south-eastern parts of which abound in marshes. The staple crops of the country are rice, jute and oil-seeds. A branch line of the Eastern Bengal railway runs north from Dacca through Nasirabad, &c., to the Jamuna. The district was severely affected by the earthquake of the 12th of June 1897.

**MYNGS, SIR CHRISTOPHER** (1625-1666), British admiral, came of a Norfolk family. Pepys's story of his humble birth is said to be erroneous. It is probable that he saw a good deal of sea-service before 1648. He first appears prominently as the captain of the "Elisabeth," which after a sharp action brought in a Dutch convoy with two men-of-war as prizes. From 1653 to 1655 he continued to command the "Elisabeth," high in favour with the council of state and recommended for promotion by the flag officers under whom he served. In 1655 he was appointed to the "Marston Moor," the crew of which was on the verge of mutiny. His firm measures quelled the insubordinate spirit, and he took the vessel out to the West Indies, where he remained for some years. The Restoration government retained him in his command, and in 1664 he was made vice-admiral in Prince Rupert's squadron. As vice-admiral of the White he flew his flag at Lowestoft in 1665, and for his share in that action received the honour of knighthood. In the following year he served under the new lord high admiral, Sandwich, as vice-admiral of the Blue. He was on detachment with Prince Rupert when the great Four Days' Battle began, but returned to the main fleet in time to take part, and in this action he received a wound of which he died.

**MYONEMES**, in Infusoria and some Flagellates, the differentiated threads of ectosarc, which are contractile and doubly refractive, performing the function of muscular fibres in the Metazoa.

**MYRA** (mod. *Dembre*), an ancient town of Lycia situated a short distance inland between the rivers Myrus and Andracus. In common with that of most other Lycian towns its early history

is not known, and it does not play any part of importance in either Greek or Roman annals. Its fame begins with Christianity. There St Paul touched on his last journey westward (A.D. 62), and changed into "a ship of Alexandria sailing into Italy." In the 3rd century the great St Nicholas, born at Patara, was its bishop, and he died and was buried at Myra. His tomb is still shown, but his relics are supposed to have been translated to Bari in Italy in the 11th century. Theodosius II. made Myra the Byzantine capital of Lycia, and as such it was besieged and taken by Harun al-Rashid in 808. The town seems shortly afterwards to have decayed. A small Turkish village occupied the plain at the foot of the acropolis, and a little Greek monastery lay about a mile westward by the church of St Nicholas. The latter has formed the nucleus of modern Dembre, which has been increased by settlers from the Greek island of Castelórizo. Myra has three notable sights, its carved cliff-cemetery, its theatre, and its church of St Nicholas. The first is the most remarkable of the Lycian rock-tomb groups. The western scarp of the acropolis has been sculptured into a number of sepulchres imitating wooden houses with pillared façades, some of which have pediment reliefs and inscriptions in Lycian. The theatre lies at the foot of this cliff and is partly excavated out of it, partly built. It is remarkable for the preservation of its corridors. The auditorium is perfect in the lower part, and the scena still retains some of its decoration—both columns and carved entablature. The church of St Nicholas lies out in the plain, at the western end of Dembre, near a small monastery and new church recently built with Russian money. Its floor is far below the present level of the plain, and until recently the church was half filled with earth. The excavation of it was undertaken by Russians about 1804 and it cost Dembre dear; for the Ottoman government, suspicious of foreign designs on the neighbouring harbour of Kékova, proceeded to inhibit all sale of property in the plain and to place Dembre under a minor state of siege. The ancient church is of the domed basilica form with throne and seats still existent in the tribunal. In the south aisle as a tomb with marble balustrade which is pointed out as that wherein St Nicholas was laid. The locality of the tomb is very probably genuine, but its present ornament, as well as the greater part of the church, seems of later date (end of 7th century?). None the less this is among the most interesting early Christian churches in Asia Minor. There are also extensive ruins of Andriaca, the port of Myra, about 3 m. west, containing churches, baths, and a great grain store, inscribed with Hadrian's name. They lie along the course of the Andraki river, whose navigable estuary is still fringed with ruinous quays.

See E. Petersen and F. v. Luschan, *Reisen in Lykien, &c.* (1889). (D. G. H.)

**MYRIAPODA** (Gr. for "many-legged"), arthropod animals of which centipedes and millipedes are familiar examples. Linnaeus included them in his Insecta Aptera together with Crustacea and Arachnida; in 1706 P. A. Latreille designated them as Myriopoda, making of them, along with the Crustacean *Oniscus*, one of the seven orders into which he divided the Aptera of Linnaeus. Later on J. C. Savigny, by study of the mouth-parts, clearly distinguished them from Insects and Crustacea. In 1814 W. E. Leach defined them and divided them into Centipedes and Millipedes. In 1825 Latreille carried further the observations of Leach, and suggested that the two groups were very distinct, the millipedes being nearer Crustacea and the centipedes approaching Arachnida and Insecta. Although Latreille's suggestion has not been adopted, it is recognized that centipedes and millipedes are too far apart to be united as Myriapoda, and they are now treated as separate classes of the Arthropoda. See CENTIPEDE (Chilopoda) and MILLIPEDE (Diplopoda).

**MYRRIDONES**, in Greek legend, an Achaean race, in Homeric times inhabiting Phthiotis in Thessaly. According to the ancient tradition, their original home was Aegina, whence they crossed over to Thessaly with Peleus, but the converse view is now more generally accepted. Their name is derived from a supposed

ancestor, son of Zeus and Eurymedusa, who was wooed by the god in the form of an ant (Gr. *μύρμηξ*); or from the re-peopling of Aegina (when all its inhabitants had died of the plague) with ants changed into men by Zeus at the prayer of Aeacus, king of the island. The word "myrmidon" has passed into the English language to denote a subordinate who carries out the orders of his superior without mercy or consideration for others.

See Strabo viii. 375, ix. 433; Homer, *Iliad*, ii. 681; schol. on Pindar *Nem.* iii. 21; Clem. Alex., *Protrepticon*, p. 34, ed. Potter.

**MYROBALANS**, the name given to the astringent fruits of several species of *Terminalia*, largely used in India for dyeing and tanning and exported for the same purpose. They are large deciduous trees and belong to the family Combrataceae. The chief kinds are the chebulic or black myrobalan, from *Terminalia Chebula*, which are smooth, and the beleric, from *T. belerica*, which are five-angled and covered with a greyish down.

**MYRON**, a Greek sculptor of the middle of the 5th century B.C. He was born at Eleutheræ on the borders of Boeotia and Attica. He worked almost exclusively in bronze: and though he made some statues of gods and heroes, his fame rested principally upon his representations of athletes, in which he made a revolution, by introducing greater boldness of pose and a more perfect rhythm. His most famous works according to Pliny (*Nat. Hist.*, 34, 57) were a cow, Ladas the runner, who fell dead at the moment of victory, and a discus-thrower. The cow seems to have earned its fame mainly by serving as a peg on which to hang epigrams, which tell us nothing about the pose of the animal. Of the Ladas there is no known copy. But we are fortunate in possessing several copies of the discobolus, of which the best is in the Massimi palace at Rome (see GREEK ART, Pl. iv. fig. 68). The example in the British Museum has the head put on wrongly. The athlete is represented at the moment when he has swung back the discus with the full stretch of his arm, and is about to hurl it with the full weight of his body. The head should be turned back toward the discus.

A marble figure in the Lateran Museum (see GREEK ART, Pl. iii. fig. 64), which is now restored as a dancing satyr, is almost certainly a copy of a work of Myron, a Marsyas desirous of picking up the flutes which Athena had thrown away (Pausanias, i. 24, i.). The full group is copied on coins of Athens, on a vase and in a relief which represent Marsyas as oscillating between curiosity and the fear of the displeasure of Athena.

The ancient critics say of Myron that, while he succeeded admirably in giving life and motion to his figures, he did not succeed in rendering the emotions of the mind. This agrees with the extant evidence, in a certain degree, though not perfectly. The bodies of his men are of far greater excellence than the heads. The face of the Marsyas is almost a mask; but from the attitude we gain a vivid impression of the passions which sway him. The face of the discus-thrower is calm and unruffled; but all the muscles of his body are concentrated in an effort.

A considerable number of other extant works are ascribed to the school or the influence of Myron by A. Furtwängler in his suggestive *Masterpieces of Greek Sculpture* (pp. 168-210). These attributions, however, are anything but certain, nor do the arguments by which Furtwängler supports his attributions bear abridgment.

A recently discovered papyrus from Egypt informs us that Myron made statues of the athlete Timantthes, victorious at Olympia in 456 B.C., and of Lycinus, victorious in 448 and 444. This helps us to fix his date. He was a contemporary, but a somewhat older contemporary, of Pheidias and Polyclitus.

(P. G.)

**MYRRH** (from the Latinized form *myrrha* of Gr. *μύρρα*); the Arabic *muir*, bitter, was applied to the substance from its bitterness), a gum-resin highly esteemed by the ancients as an unguent and perfume, used for incense in temples and also in embalming. It was one of the gifts offered by the Magi, and a royal oblation of gold, frankincense and myrrh is still annually presented by the sovereign on the feast of Epiphany in the Chapel Royal in London, this custom having been in

existence certainly as early as the reign of Edward I.<sup>1</sup> True myrrh is the product of *Balsamodendron* (*Commiphora*) *Myrrha*, a small tree of the natural order Amyridaceae that grows in eastern Africa and Arabia, but the name is also applied to gum resins obtained from other species of *Balsamodendron*.

1. *Baisa Bol*, *Bhesa Bol* or *Bissa Bol*, from *Balsamodendron Kalaf*, resembles true myrrh in appearance, but has a disagreeable taste and is scarcely bitter. It is used in China, mixed with food, to give to milk cows to improve the quality and increase the quantity of milk, and when mixed with lime as a size to impart a gloss to walls. (2) Opaque bdellium produced by *B. Platyfarii*, when shaken with water forms a slight but permanent lather, and on this account is used by the Somali women for cleansing their hair, and by the men to whiten their shields; it is known as *meena hārma* in Bombay, and was formerly used there for the expulsion of the guinea-worm. (3) African bdellium is from *B. africanum*, and like opaque bdellium lacks the white streaks which are characteristic of myrrh and bissa bol, both are acrid, but have scarcely any bitterness or aroma. (4) Indian bdellium, probably identical with the Indian drug *gougol* obtained in Sind and Baluchistan from *B. Mukul* and *B. pubescens*, Hook. is of a dark reddish colour, has an acrid taste and an odour resembling cedar-wood, and softens in the hand.

As met with in commerce true myrrh occurs in pieces of irregular size and shape, from  $\frac{1}{2}$  in. to 2 or 3 in. in diameter, and of a reddish-brown colour. The transverse fracture has a resinous appearance with white streaks; the flavour is bitter and aromatic, and the odour characteristic. It consists of a mixture of resin, gum and essential oil, the resin being present to the extent of 25 to 40%, with  $2\frac{1}{2}$  to 8% of the oil, myrrhol, to which the odour is due.

Myrrh has the properties of other substances which, like it, contain a volatile oil. Its only important application in medicine is as a carminative to lessen the griping caused by some purgatives such as aloes. The volatile oils have for centuries been regarded as of value in disorders of the reproductive organs, and the reputation of myrrh in this connexion is simply a survival of this ancient but ill-founded belief.


**MYRTLE.** The *mýpros* of the Greeks, the *myrtus* of the Romans, and the myrtle, *Myrtus communis* (see fig.), of botanists, as now found growing wild in many parts of the Mediterranean region, doubtless all belong to one and the same species. It is a low-growing, evergreen shrub, with opposite leaves, varying in

holes owing to the translucency of these oil-cysts. The fragrance of the plant depends upon the presence of this oil. Another peculiarity of the myrtle is the existence of a prominent vein running round the leaf within the margin. The flowers are borne on short stalks in the axils of the leaves. The flower-stalk is dilated at its upper end into a globose or ovoid receptacle enclosing the 2- to 4-partitioned ovary. From its margin proceed the five sepals, and within them the five rounded, spoon-shaped, spreading, white petals. The stamens spring from the receptacle within the petals and are very numerous, each consisting of a slender white filament and a small yellow two-lobed anther. The style surmounting the ovary is slender, terminating in a small button-like stigma. The fruit is a purplish berry, consisting of the receptacle and the ovary blended into one succulent investment enclosing very numerous minute seeds. The embryo-plant within the seed is usually curved. In cultivation many varieties are known, dependent on variations in the size and shape of the leaves, the presence of so-called double flowers, &c. The typical species is quite hardy in the south of England. The Chilean species, *M. Ugni*, a shrub with ovate, dark green leaves and white flowers succeeded by globular red or black glossy fruit with a pleasant smell and taste, is a greenhouse shrub, hardy in south-west Britain. The common myrtle is the sole representative in Europe of a large genus which has its headquarters in extra-tropical South America, whilst other members are found in Australia and New Zealand. The genus *Myrtus* also gives its name to a very large natural order, Myrtaceae, the general floral structure of which is like that of the myrtle above described, but there are great differences in the nature of the fruit or seed-vesel according as it is dry or capsular, dehiscent, indehiscent or pulpy; minor differences exist according to the way in which the stamens are arranged. The aromatic oil to which the myrtle owes its fragrance, and its use in medicine and the arts, is a very general attribute of the order, as may be inferred from the fact that the order includes, amongst other genera, *Eucalyptus* (*q.v.*), *Pimenta* and *Eugenia* (cloves). *Myrtol*, a constituent of myrtle oil, has been given in doses of 5-15 minims on sugar or in capsules for pulmonary tuberculosis, fetid bronchitis, bronchiectasis, and similar conditions. It appears to lessen expectoration in such cases. The leaves of *Myrtus chekan* are aromatic and expectorant, and have been used in chronic bronchitis.

**MYSIA.** the district of N.W. Asia Minor in ancient times inhabited by the Mysii. It was bound by Lydia and Phrygia on the S., by Bithynia on the N.E., and by the Propontis and Aegean Sea on the N. and W. But its precise limits are difficult to assign, the Phrygian frontier being vague and fluctuating, while in the north-west the Troad was sometimes included in Mysia, sometimes not. Generally speaking, the northern portion was known as Mysia Minor or Hellespontica and the southern as Major or Pergamene.

The chief physical features of Mysia (considered apart from that of the Troad) are the two mountain-chains, Olympus (7600 ft.) in the north and Temnus in the south, which for some distance separates Mysia from Lydia, and is afterwards prolonged through Mysia to the neighbourhood of the Gulf of Adramyttium. The only considerable rivers are the Maeceus and its tributary the Rhyndacus in the northern part of the province, both of which rise in Phrygia, and, after diverging widely through Mysia, unite their waters below the lake of Apollonia about 15 m. from the Propontis. The Caicus in the south rises in Temnus, and from thence flows westward to the Aegean Sea, passing within a few miles of Pergamum. In the northern portion of the province are two considerable lakes, Artymia or Apolloniatis (Abulliont Geul), and Aphnitis (Maniyes Geul), which discharge their waters into the Maeceus from the east and west respectively.

The most important cities were Pergamum (*q.v.*) in the valley of the Caicus, and Cyzicus (*q.v.*) on the Propontis. But the whole sea-coast was studded with Greek towns, several of which were places of considerable importance; thus the northern portion included Parium, Lampsacus and Abydos, and the southern



Myrtle (*Myrtus communis*).

1. Vertical section of flower, enlarged.
2. Plan of flower in horizontal plane.
3. Berry, enlarged.
4. Seed with contained embryo, much enlarged.

dimensions, but always small, simple, dark-green, thick in texture, and studded with numerous receptacles for oil. When the leaf is held up to the light it appears as if perforated with pin-

<sup>1</sup> *Liber quotidianus contra-rotularis garderoabae* Edw. I. (London, 1787), pp. xxxii. and 27.

Assus, Adramyttium, and farther south, on the Elaitic Gulf, Elaea, Myrina and Cyme.

Ancient writers agree in describing the Mysians as a distinct people, like the Lydians and Phrygians, though they never appear in history as an independent nation. It appears from Herodotus and Strabo that they were kindred with the Lydians and Carians, a fact attested by their common participation in the sacred rites at the great temple of Zeus at Labranda, as well as by the statement of the historian Xanthus of Lydia that their language was a mixture of Lydian and Phrygian. Strabo was of opinion that they came originally from Thrace (cf. BITHYNIA), and were a branch of the same people as the Mysians or Moesians (see MOESIA) who dwelt on the Danube—a view not inconsistent with the preceding, as he considered the Phrygians and Lydians also as having migrated from Europe into Asia. According to a Carian tradition reported by Herodotus (i. 171) Lydus and Mysus were brothers of Car—an idea which also points to the belief in a common origin of the three nations. The Mysians appear in the list of the Trojan allies in Homer and are represented as settled in the Caicus valley at the coming of Telephus to Pergamum; but nothing else is known of their early history. The story told by Herodotus (vii. 20) of their having invaded Europe in conjunction with the Teucrians before the Trojan War is probably a fiction; and the first historical fact we learn is their subjugation, together with all the surrounding nations, by Lydian Croesus. After the fall of the Lydian monarchy they remained under the Persian Empire until its overthrow by Alexander. After his death they were annexed to the Syrian monarchy, of which they continued to form a part until the defeat of Antiochus the Great (190 B.C.), after which they were transferred by the Romans to the dominion of Eumenes of Pergamum. After the extinction of the Pergamian dynasty (130 B.C.) Mysia became a part of the Roman province of Asia, and from this time disappears from history. The inhabitants probably became gradually Hellenized, but none of the towns of the interior, except Pergamum, ever attained to any importance.

See C. Texier, *Asie mineure* (Paris, 1839); W. J. Hamilton, *Researches* (London, 1842); J. A. R. Munro in *Geogr. Journal* (1897, Hellepontica); W. von Diest, *Petermanns Mitth.* (Ergänzungsheft 94; Gotha, 1889; Pergamene). (F. W. H. A.)

**MYSLOWITZ**, a town of Germany, in the Prussian province of Silesia. Pop. (1905) 15,845. It lies on the navigable Przemska, across which an iron bridge leads to the Polish town of Modrzejow, 120 m. S.E. from Breslau by rail, and an important junction of lines to Oswiecim-Lemberg and Vienna. It contains a Protestant and three Roman Catholic churches, a palace and a gymnasium, and other schools. Extensive coal-mines are worked, and among its other industries are flax-spinning and brick-making. It became a town in 1857.

See Lustig, *Geschichte von Myslowitz* (Myslowitz, 1867).

**MYSORE**, a native state of southern India, almost surrounded by the Madras presidency, but in political relations with the governor-general. It is naturally divided into two regions of distinct character—the hill country called the Malnad, on the west, and the more open country known as the Maidan, comprising the greater part of the state, where the wide-spreading valleys and plains are covered with villages and populous towns. The drainage of the country, with a slight exception, finds its way into the Bay of Bengal, and is divisible into three great river systems—that of the Kistna on the north, the Cauvery on the south, and the Northern and Southern Pennar and Palar on the east. Owing to either rocky or shallow beds none of the Mysore rivers is navigable, but some are utilized for floating down timber at certain seasons. The main streams, especially the Cauvery and its tributaries, support an extensive system of irrigation by means of channels drawn from immense dams (*anicuts*), which retain the water at a high level and permit only the overflow to pass down stream. The streams which gather from the hill-sides and fertilize the valleys are embanked at every favourable point in such a manner as to form a series of reservoirs or tanks, the outflow from one at a higher level supplying the next lower, and so on, all down the course of the stream

at short intervals. These tanks, varying in size from small ponds to extensive lakes, are dispersed throughout the country to the number of 20,000; the largest is the Sulekere lake, 40 m. in circumference.

Mysore is perhaps the most prosperous native state in India. Situated on a healthy plateau, it receives the benefit of both the south-west and north-east monsoons, a natural advantage which, in conjunction with its irrigation system, has brought to Mysore a larger degree of immunity from famine than almost any other internal tract of India (always excepting the great calamity of 1876-1877, when one-fourth of the population are believed to have perished). Coffee, sandal-wood, silk, gold and ivory are among the chief products. The famous Kolar gold-fields are worked by electric power, which is conveyed for a distance of 92 m. from the Cauvery Falls. This was the first electric power scheme of magnitude in Asia. A long period of administration by British officers led to the introduction of a system based on British models, which has been maintained under a series of exceptionally able native ministers, and the state can boast of public works, hospitals, research laboratories, &c., unsurpassed in India.

The total area of the state is 29,433 sq. m., subdivided into 8 districts, namely: Bangalore, Kolar, Tumkur, Mysore, Hassan, Kadur, Shimoga and Chitaldrug. Pop. (1901) 5,539,399, showing an increase of 18% between 1881 and 1891, and of 12% between 1891 and 1901. The proportion of Hindus (92.1%) is larger than in any province of India, showing how ineffectual was the persecution of Hyder and Tippoo. The Christians (apart from native converts, who are chiefly Roman Catholics) largely consist of the garrison at Bangalore, the families of military pensioners at the same town, coffee-planters and gold-miners. The finances of the state have been very successfully managed under native rule, assisted by large profits from railways and gold-mines. The revenue amounts to about £1,400,000, of which nearly half is derived from land. In accordance with the "instrument of transfer," Mysore pays to the British government a tribute of £234,000, as contribution to military defence; but the full amount was not exacted until 1896. The state maintains a military force, consisting of two regiments of *silladar* cavalry and three battalions of infantry—total, about 2800 men; and also a regiment of imperial service lancers, with a transport corps. An interesting political experiment has been made, in the constitution of a representative assembly, composed of 350 representatives of all classes of the community, who meet annually to hear an account of the state administration for the previous year. The assembly has no power to enact laws, to vote supplies, or to pass any resolution binding upon the executive. But it gives to the leading men of the districts a pleasant opportunity of visiting the capital, and to a limited extent brings the force of public opinion to bear upon the minister. Since 1891 this representative assembly has been elected by local boards and other public bodies.

In the earliest historical times the northern part of Mysore was held by the Kadamba dynasty, whose capital, Banawasi, is mentioned by Ptolemy; they reigned with more or less splendour during fourteen centuries, though latterly they became feudatories of the Chalukyas. The Cheras were contemporary with the Kadambas, and governed the southern part of Mysore till they were subverted by the Cholas in the 8th century. Another ancient race, the Pallavas, held a small portion of the eastern side of Mysore, but were overcome by the Chalukyas in the 7th century. These were overthrown in the 12th century by the Ballalas (Hoysalas), an enterprising and warlike race professing the Jain faith. They ruled over the greater part of Mysore, and portions of the modern districts of Coimbatore, Salem and Dharwar, with their capital at Dwarasamudra (the modern Halebid); but in 1310 the Ballala king was captured by Malik Kafur, the general of Ala-ud-din; and seventeen years later the town was entirely destroyed by another force sent by Mohammed Tughlak. After the subversion of the Ballala dynasty, a new and powerful Hindu sovereignty arose at Vijayanagar on the Tungabhadra.

In 1565 a confederation of the Mahomedan kingdoms defeated the Vijayanagar sovereign at the battle of Talikota; and his descendants ultimately became extinct as a ruling house. During the feeble reign of the last king, the petty local chiefs (*palegars*) asserted their independence. The most important of these was the *wodeyar* of Mysore, who in 1610 seized the fort of Seringapatam, and so laid the foundation of the present state. His fourth successor, Chikka Deva Raja, during a reign of 34 years, made his kingdom one of the most powerful in southern India. In the middle of the 18th century the famous Mahomedan adventurer Hyder Ali usurped the throne, and by his military prowess made himself one of the most powerful princes of India. His dynasty, however, was as brief as it was brilliant, and ended with the defeat and death of his son Tipoo at Seringapatam in 1799. A representative of the ancient Hindu line was then replaced on the throne. This prince, Krishnaraja Wodeyar, was only five years old, and until he came of age in 1811 the state was under the administration of Purnaiya, the Brahman minister of Hyder and Tipoo. When Krishnaraja took over the management of his state he received an orderly and contented principality with a surplus of two crores of rupees. Within twenty years he had driven his subjects into rebellion and involved himself and his state in heavy debt. The British government therefore assumed the administration in 1831, and placed it in the hands of commissioners. In 1862 no less than 88 lakhs of state debts of the maharaja's own liabilities had been liquidated; the entire administration had been reformed, a revised system of land revenue introduced, and many public works executed. The maharaja therefore pressed his claims to a restoration of his powers, but the British government refused the application as incompatible with the true interests of the people of Mysore, and as not justified by any treaty obligation. In the same year Chamarajendra Wodeyar, afterwards maharaja, was born of the Bettada Kote branch of the ruling house; and in June 1865 Maharaja Krishnaraja adopted him as his son and successor, although he was then informed that no adoption could be recognized except to his own private property, already once more heavily weighted with private debts. In 1867 the policy of government underwent a change; it was determined to secure the continuance of native rule in Mysore, by acknowledging the adoption upon certain conditions which would secure to the people the continued benefits of good administration enjoyed by them under British control. The old maharaja died on the 27th of March 1868, and Chamarajendra Wodeyar was publicly installed as the future ruler of Mysore on the 23rd of September 1868. His education was taken in hand, abuses which had grown up in the palace establishment were reformed, the late maharaja's debts were again paid off, and the whole internal administration perfected in every branch during the minority. On the 25th of March 1881 Maharaja Chamarajendra, having attained the age of 18 years, was publicly entrusted with the administration of the state. He made over to the British government, with full jurisdiction, a small tract of land at Bangalore, forming the "civil and military station," and received in return the island of Seringapatam. But the most important incident of the change was the signing of the "instrument of transfer," by which the young maharaja, for himself and his successors, undertook to perform the conditions imposed upon him. To that agreement the maharaja steadfastly adhered during his reign, and the instrument is a landmark in the history of British relations with the protected states of India. The maharaja's first minister was Ranga Charlu, who had been trained in the British administration of Mysore. He signaled the restoration of native rule by creating the representative assembly. In 1883 Sheshadri Aiyar succeeded Ranga Charlu, and to him Mysore is indebted for the extension of railways and schemes of irrigation, the development of the Kolar goldfields, and the maintenance of the high standard of its administration. The maharaja died at Calcutta on the 28th of December 1894. His eldest son, Krishnaraja Wodeyar, born in 1884, succeeded him, and his widow, Maharani Vanivilas, was appointed regent,

until in 1902 the maharaja was formally invested with full powers by the viceroy in person.

See B. L. Rice, *Mysore* (2nd ed., Bangalore, 1897); *Mysore and Coorg Gazetteer* (Calcutta, 1908).

**MYSORE**, capital of the state of Mysore, India, 10 m. S.W. of Seringapatam on the Mysore State railway. Pop. (1901), 68,111. The city, which is spread over an area of about 7½ sq. m., has its nucleus at the foot of the Chamundi hill, in a valley formed by two parallel ridges running north and south. The fort stands in the south of the town, forming a quarter by itself; the ground-plan is quadrangular, each of the sides being about 450 yds. long. The old palace of the maharaja within the fort, built in an extravagant style of Hindu architecture, was partly destroyed by fire in 1897, whereupon a new palace was built on the same site. The principal object of interest in the old palace was the throne, which is said to have been presented to Chikka Deva Raj by the emperor Aurangzeb. The houses of the European residents are for the most part to the east of the town. The residency or government house was built in 1805. The building afterwards used for the district offices was originally built by Colonel Wellesley (duke of Wellington) for his own occupation. The domed building for the public offices in Gordon Park, the Maharaja's College, the Victoria Jubilee Institute, and the law courts are conspicuous. Mysore, though the dynastic capital of the state, was superseded by Seringapatam as the seat of the court from 1610 to 1799, and in 1831, on the British occupation, the seat of administration was removed to Bangalore.

**MYSTERY** (Gr. *μυστήριον*, from *μύσσειν*, an initiate, *μύσειν*, to shut the mouth), a general English term for what is secret and excites wonder, derived from the religious sense (see below). It is not to be confounded with the other old word "mystery," or more properly "mystery," meaning a trade or handicraft (Lat. *ministerium*, Fr. *métier*). For the medieval plays, called mysteries, see DRAMA; they were so called (Skeat) because acted by craftsmen.

*Greek Mysteries*.—It is important to obtain a clear conception of the exact significance of the Greek term *μυστήριον*, which is often associated and at times appears synonymous with the words *τελετή*, *δραμα*. We may interpret "mystery" in its original Greek meaning as a "secret" worship, to which only certain specially prepared people—*οἱ μυστήριαι*—were admitted after a special period of purification or other preliminary probation, and of which the ritual was so important and perilous that the "catechumen" needed a hierophant or expounder to guide him aright. In the ordinary public worship of the state or the private worship of the household the sacrifice with the prayer was the chief act of the ceremony; in the "mysterion" something other than a sacrifice was of the essence of the rite; something was shown to the eyes of the initiated, the mystery was a *δράμα μυστικόν*, and *δρᾶν* and *δρασμασίη* are verbal terms expressive of the mystic act. We have an interesting account given us by Theo Smyrnaeus<sup>1</sup> of the various elements and moments of the normal mystic ceremony: first is the *καθαρισμός* or preliminary purification; secondly, the *τελετῆς παράδοσις*, the mystic communication which probably includes some kind of *λόγος*, a sacred exegesis or exhortation; thirdly, the *ἑσπέρτια* or the revelation to sight of certain holy things, which is the central point of the whole; fourthly, the crowning with the garland, which is henceforth the badge of the privileged; and finally, that which is the end and object of all this, the happiness that arises from the friendship or communion with the deity. This exposition is probably applicable to the Greek mysteries in general, though it may well have been derived from his knowledge of the Eleusinian. We may supplement it by a statement of Lucian's that "no mystery was ever celebrated without dancing" (*De saltat.* 15), which means that it was in some sense a religious drama, ancient Greek dancing being generally mimetic, and represented some *ἱερός λόγος* or sacred story as the theme of a mystery-play.

Before we approach the problem as to the content of the mysteries, we may naturally raise the question why certain

<sup>1</sup> *De stil. math.*, Herscher, p. 15.

ancient cults in Greece were mystic, others open and public. An explanation often offered is that the mystic cults are the Pelagic or pre-Hellenic and that the conquered populations desired to shroud their religious ceremonies from the profane eyes of the invaders. But we should then expect to find them administered chiefly by slaves and the lower population; on the contrary they are generally in the hands of the noblest families, and the evidence that slaves possessed in any of them the right of initiation is only slight. Nor does the explanation in other respects fit the facts at all. The deities who are worshipped with mystic rites have in most cases Hellenic names and do not all belong to the earliest stratum of Hellenic religion. Besides those of Demeter, by far the most numerous in the Hellenic world, we have record of the mysteries of Ge at Phlye in Attica, of Aglauros and the Charities at Athens, of Hecate at Aegina; a shrine of Artemis *Muata* on the road between Sparta and Arcadia points to a mystic cult of this goddess, and we can infer the existence of a similar worship of Themis. Now these are either various forms of the earth-goddess, or are related closely to her, being powers that we call "chthonian," associated with the world below, the realm of the dead. We may surmise then that the mystic setting of a cult arose in many cases from the dread of the religious miasma which emanated from the nether world and which suggested a prior ritual of purification as necessary to safeguard the person before approaching the holy presence or handling certain holy objects. This would explain the necessity of mysteries in the worship of Dionysus also, the Cretan Zagreus, Trophonius at Lebadeia, Palaemon-Melicertes on the Isthmus of Corinth. They might also be necessary for those who desired communion with the deified ancestor or hero, and thus we hear of the mysteries of Dryops at Asine, of Antinoüs the favourite of Hadrian at Mantinea. Again, where there was hope or promise that the mortal should by communion be able to attain temporarily to divinity, so hazardous an experiment would be safeguarded by special preparation, secrecy and mystic ritual; and this may have been the prime motive of the institution of the Attis-Cybele mystery. (See GREAT MOTHER OF THE GODS.)

For the student of Hellenism, the Eleusinian and Orphic ceremonies are of paramount importance; the Samothracian, which vied with these in attractiveness for the later Hellenic world, were not Hellenic in origin, nor wholly hellenized in character, and cannot be considered in an article of this compass.

As regards the Eleusinia, we are in a better position for the investigation of them than our predecessors were; for the modern methods of comparative religion and anthropology have at least taught us to ask the right questions and to apply relevant hypotheses; archaeology, the study of vases, excavations on the site, yielding an ever-increasing hoard of inscriptions, have taught us much concerning the external organization of the mysteries, and have shown us the beautiful figures of the deities as they appeared to the eye or to the mental vision of the initiated.

As regards the inner content, the secret of the mystic celebration, it is in the highest degree unlikely that Greek inscriptions or art would ever reveal it; the Eleusinian scenes that appear on Attic vases of about the 5th century cannot be supposed to show us the heart of the mystery, for such sacrilegious rashness would be dangerous for the vase-painter. If we are to discover it, we must turn to the ancient literary records. These must be handled with extreme caution and a more careful scrutiny than is often applied. We must not expect full enlightenment from the Pagan writers, who convey to us indeed the poetry and the glow of this fascinating ritual, and who attest the deep and purifying influence that it exercised upon the religious temperament, but who are not likely to tell us more. It is to the Christian Fathers we must turn for more esoteric knowledge, for they would be withheld by no scruple from revealing what they knew. But we cannot always believe that they knew much, for only those who, like Clement and Arnobius, had been Pagans in their youth, could ever have been initiated. Many of them uncritically confuse in the same context and in one sweeping verdict

of condemnation Orphic, Phrygian-Sabazian and Attis-Mysteries with the Eleusinian; and we ought not too lightly to infer that these were actually confused and blended at Eleusis. We must also be on our guard against supposing that when Pagan or Christian writers refer vaguely to "mysteria," they always have the Eleusinian in their mind.

The questions that the critical analysis of all the evidence may hope to solve are mainly these: (a) What do we know or what can we infer concerning the personality of the deities to whom the Eleusinian mysteries were originally consecrated, and were new figures admitted at a later period? (b) When was the mystery taken over by Athens and opened to all Hellas, and what was the state-organization provided? (c) What was the inner significance, essential content or purport of the Eleusinia, and what was the source of their great influence on Hellas? (d) Can we attribute any ethical value to them, and did they strongly impress the popular belief in immortality? Limits of space allow us only to adumbrate the results that research on the lines of these questions has hitherto yielded.

The paramount divine personalities of the mystery were in the earliest period of which we have literary record, the mother and the daughter, Demeter and Kore, the latter being never styled Persephone in the official language of Eleusis; while the third figure, the god of the lower world known by the euphemistic names of Pluto (Plouton) and at one time Eubouleus, the ravisher and the husband, is an accessory personage, comparatively in the background. This is the conclusion naturally drawn from the Homeric hymn to Demeter, a composition of great ritualistic value, probably of the 7th century B.C., which describes the abduction of the daughter, the sorrow and search of the mother, her sitting by the sacred well, the drinking of the *κυκλών* or sacred cup and the legend of the pomegranate. An ancient hymn of Pamphos, from which Pausanias freely quotes and which he regards as genuine,<sup>1</sup> appears to have told much the same story in much the same way. As far as we can say, then, the mother and daughter were there in possession at the very beginning. The other pair of divinities known as *δὲ θεῶς ἢ θεά*, that appear in a 5th-century inscription and on two dedicatory reliefs found at Eleusis, have been supposed to descend from an aboriginal period of Eleusinian religion when deities were nameless, and when a peaceful pair of earth-divinities, male and female, were worshipped by the rustic community, before the earth-goddess had pluralized herself as Demeter and Kore, and before the story of the *madre dolorosa* and the lost daughter had arisen.<sup>2</sup> But for various reasons the contrary view is more probable, that *δὲ θεῶς* and *ἢ θεά* are later cult-titles of the married pair Pluto-Cora (Plouton-Kore), the personal names being omitted from that feeling of reverential shyness which was specially timid in regard to the sacred names of the deities of the underworld. And it is a fairly familiar phenomenon in Greek religion that two separate titles of the same divinity engender two distinct cults.

The question as to the part played by Dionysus in the Eleusinia is important. Some scholars, like M. Foucart, have supposed that he belonged from the beginning to the inner circle of the mystery; others that he forced his way in at a somewhat later period owing to the great influence of the Orphic sects who captured the stronghold of Attic religion and engrafted the Orphic-Sabazian *ἑρῶς λόγος*, the story of the incestuous union of Dionysus-Sabazius with Demeter-Kore, and of the death and rendering of Zagreus, upon the primitive Eleusinian faith. A saner and more careful criticism rejects this view. There is no genuine trace discovered as yet in the inner circle of the mysteries of any characteristically Orphic doctrine; the names of Zagreus and Phanes are nowhere heard, the legend of Zagreus and the death of Dionysus are not known to have been mentioned there. Nor is there any print within or in the precincts of the *ῥεθεστήριον*: the hall of the *Μίστρα*, or the footsteps of the Phrygian deities, Cybele, Attis, Sabazius.

<sup>1</sup> i. 38, 3; i. 39, 1.

<sup>2</sup> See Dittenberger, *Sylloge*, 13; *Corp. inscr. att.* 2, 1620 c. 3, 1109; *Ephem. archaeol.* (1886), *xiv.*, 3; Heberdey in *Festschrift für Bendorff*, p. 3, Taf. 4; Von Protz in *Athen. Mittheil.* (1899), p. 262.

The exact relation of Dionysus to the mysteries involves the question as to the divine personage called Iacchus; who and what was Iacchus? Strabo (p. 468), who is a poor authority on such matters, describes him as "the daemon of Demeter, the founder of the leader of the mysteries." More important is it to note that "Iacchus" is unknown to the author of the Homeric hymn, and that the first literary notice of him occurs in the well-known passage of Herodotus (viii. 65), who describes the procession of the mystae as moving along the sacred way from Athens to Eleusis and as raising the cry "Ἰακχεῖ." We find Iacchus the theme of a glowing invocation in an Aristophanic Ode (*Frogs*, 324-398), and described as a beautiful "young god"; but he is first explicitly identified with Dionysus in the beautiful ode of Sophocles' *Antigone* (1119); and that this was in accord with the popular ritualistic lore is proved by the statement of the scholiast on Aristophanes (*Frogs*, 482) that the people at the Lenaea, the winter-festival of Dionysus, responded to the command of "Invoke the god!" with the invocation "Hail, Iacchus, son of Semele, thou giver of wealth!" We are sure, then, that in the high tide of the Attic religious history Iacchus was the youthful Dionysus, a name of the great god peculiar to Attic cult; and this is all that here concerns us to know.

We can now answer the question raised above. This youthful Attic Dionysus has his home at Athens; he accompanies his votaries along the sacred way, filling their souls with the exaltation and ecstasy of the Dionysiac spirit; but at Eleusis he had no temple, altar or abiding home; he comes as a visitor and departs. His image may have been carried into the Hall of the Mysteries, but whether it played any part there in a passion-play we do not know. That he was a primary figure of the essential mystery is hard to believe, for we find no traces of his name in the other Greek communities that at an early period had instituted mysteries on the Eleusinian model. Apart from Iacchus, Dionysus in his own name was powerful enough at Eleusis as in most other localities. And the votaries carried with them no doubt into the hall the Bacchic exaltation of the Iacchus procession and the nightly revel with the god that preceded the full initiation; many of them also may have belonged to the private Dionysiac sects and might be tempted to read a Dionysiac significance into much that was presented to them. But all this is conjecture. The interpretation of what was shown would naturally change somewhat with the changing sentiment of the ages; but the mother and the daughter, the stately and beautiful figures presented to us by the author of the homeric hymn, who says no word of Dionysus, are still found reigning paramount and supreme at Eleusis just before the Gothic invasion in the latter days of Paganism. Triptolemus the apostle of corn-culture, Eubouleus—originally a euphemistic name of the god of the under-world, "the giver of good counsel," conveying a hint of his oracular functions—these are accessory figures of Eleusinian cult and mythology that may have played some part in the great mystic drama that was enacted in the hall.

The development and organization of the Eleusinia may now be briefly sketched. The legends concerning the initiation of Heracles and the Dioscuri preserve the record of the time when the mysteries were closed against all strangers, and were the privilege of the Eleusinians alone. Now the Homeric hymn in its obvious appeal to the whole of the Greek world to avail themselves of these mysteries gives us to suppose that they had already been thrown open to Hellas; and this momentous change, abolishing the old gentile barriers, may have naturally coincided with, or have resulted from, the fusion of Eleusis and Athens, an event of equal importance for politics and religion which we may place in the prehistoric period. The reign of Peisistratus was an era of architectural activity at Eleusis; but the construction of the *μυσταῖος σιγός* was one of the achievements of the Periclean administration. Two inscriptions, containing decrees passed during the supremacy of Pericles, the one proclaiming a holy truce of three months for the votaries that came from any Greek community,<sup>1</sup> the other bidding the subject allies and inviting the independent states to send

*δραχμὰ* or tithes-offerings of corn to Eleusis; record the far-sighted policy of Periclean Athens, her determination to find a religious support for her hegemony.

At least from the 5th century onwards, the external control and all questions of the organization of the mysteries were in the hands of the Athenian state, the rule holding in Attica as elsewhere in Hellas that the state was supreme over the Church. The head of the general management was the king-archon (*archon-basileus*) who with his *paredros* and the four "epimeletai" formed a general committee of supervision, and matters of importance connected with the ritual were decided by the Boule or Ecclesia. But the claim of Eleusis as the religious metropolis was not ignored. The chief of the two priestly families, in whose hands lay the mystic celebration itself and the formal right of admission, was the Eleusinian "gens" of the Eumolpidae; it was to their ancestor that Demeter had entrusted her *ὄργια*, and the recognition of their claims maintained the principle of apostolic succession. To them belonged the hierophant (*ἱεροφάντης*), the high priest of the Eleusinia, whose function alone it was to "reveal the orgies," to show the sacred things, and who alone—or perhaps with his consort-priestess—could penetrate into the innermost shrine in the hall; an impressive figure, so sacred in person that no one could address him by his personal name, and bound, at one period at least, by a rule of celibacy. We hear also of two "hierophantides," female attendants on the older and younger goddesses. In fact, while the male priest predominates in this ritual, the women play a prominent part: as we should expect, considering that the sister-festival of the Thesmophoria was wholly in their hands.

The other old priestly family was that of the "Kerykes," to whom the *δαδούχοι* belonged, "the holder of the torch," the official second in rank to the *ἱεροφάντης*. It is uncertain whether this family was of Eleusinian origin; and in the 4th century it seems to have died out, and the office of the *δαδούχος* passed into the hands of the Lycomidae, a priestly family of Phlye, suspected of being devotees of Orphism.

Turning now to the celebration itself, we can only sketch the more salient features here. On the 13th of Boedromion, the Attic month corresponding roughly to our September, the Ephebi (*ἐ.π.ε.*) marched out to Eleusis, and returned to Athens the next day bringing with them the "holy-things" (*ἱερά*) to the "Eleusinion" in the city; these *ἱερά* probably included small images of the goddesses. The 16th was the day of the *ἀγνορός*, the gathering of the catechumens, when they met to hear the address of the hierophant, called the *πρόβησις*. This was no sermon, but a proclamation bidding those who were disqualified or for some reason unworthy of initiation to depart. The legally qualified were all Hellenes and subsequently all Romans above a certain—very youthful—limit of age, women, and as it appears even slaves; barbarians, and those uncleaned of some notorious guilt, such as homicide, were disqualified. We are sure that there was no dogmatic test, nor would time allow of any searching moral scrutiny, and only the Samothracian rites, in this respect unique in the world of classical religion, possessed a system of confessional. The hierophant appealed to the conscience of the multitude; but we are not altogether sure of the terms of his proclamation, which can only be approximately restored from late Pagan and early Christian writers. We know that he demanded of each candidate that he should be "of intelligible speech (*i.e.* an Hellene) and pure of hand"; and he catechized him as to his condition of ritualistic purity—the food he had eaten or abstained from. It appears also from Libanius that in the later period at least he solemnly proclaimed that the catechumen should be "pure of soul,"<sup>3</sup> and this spiritual conception of holiness had arisen already in the earlier periods of Greek religious thought. On the other hand we must bear in mind the criticism that Diogenes is said to have passed upon the Eleusinia, that many bad characters were admitted to communion, thereby securing a promise of higher happiness than an uninitiated Epaminondas could aspire to.

An essential preliminary was purification and lustration, and

<sup>1</sup> *Corp. inscr. att.* i. 1.

<sup>2</sup> Dittenberger, *Sylloge*, 13.

<sup>3</sup> *Or. Corinth.*, iv. 356.

after the assembly the "mystae" went to the sea-shore (*θάλασσά*) and purified themselves with sea-water, and probably with sprinkling of pigs' blood, a common cathartic medium. After their return from the sea, a sacrifice of some kind was offered as an essential condition of *μύησις*, but whether as a sacrament or a gift-offering to the goddesses it is impossible to determine. On the 10th of Boedromion the great procession started along the sacred way bearing the "fair young god" Iacchus; and as they visited many shrines by the way the march must have continued long after sunset, so that the 20th is sometimes spoken of as the day of the exodus of Iacchus. On the way each wore a saffron band as an amulet; and the ceremonious reviling to which the "mystai" were subjected as they crossed the bridge of the Cephissus answered the same purpose of averting the evil eye. Upon the arrival at Eleusis, on the same night or on the following, they celebrated a midnight revel under the stars with Iacchus, which Aristophanes glowingly describes.

The question of supreme interest now arises: What was the mystic ceremony in the hall? what was said and what was done? We can distinguish two grades in the celebration; the greater was the *γάλα* and *επισπικιά*, the full and satisfying celebration, to which only those were admitted who had passed the lesser stage at least a year before. As regards the actual ritual in the hall of the mystae, much remains uncertain in spite of the unwearying efforts of many generations of scholars to construct a reasonable statement out of fragments of often doubtful evidence. We are certain at least that something was acted there in a religious drama or passion-play, the revelation was partly a pageant of holy figures; the accusations against Aeschylus and Alcibiades would suffice to prove this; and Porphyry speaks of the hierophant and the *δεδοῦχος* acting divine parts. What the subject of this drama was may be gathered partly from the words of Clement—"Deo (Demeter) and Kore became the personages of a mystic drama, and Eleusis with its *δεδοῦχος* celebrates the wandering, the abduction and the sorrow" (*Protrept.*, p. 12 Potter), partly from Psyche's appeal to Demeter in Apuleius (*Metamorph.* 6)—"by the unspoken secrets of the mystic chests, the winged chariots of thy dragon-ministers, the bridal descent of Proserpine [Persephone], the torch-lit wanderings to find thy daughter and all the other mysteries that the shrine of Attic Eleusis shrouds in secret." We may believe then that the great myth of the mother's sorrow, the loss and the partial recovery of her beloved was part of the Eleusinian passion-play. Did it also include a *τερός γάμος*? We should naturally expect that the sacred story acted in the mystic pageant would close with the scene of reconciliation, such as a holy marriage of the god and the goddess. But the evidence that this was so is mainly indirect, apart from a doubtful passage in Asterius, a writer of questionable authority in the 4th century A.D. (*Econom. marty.* p. 194, Combe). At any rate, if a holy marriage formed part of the passion-play, it may well have been acted with solemnity and delicacy. We have no reason to believe that even to a modern taste any part of the ritual would appear coarse or obscene; even Clement, who brings a vague charge of obscenity against all mysteries in general, does not try to substantiate it in regard to the Eleusinia, and we hear from another Christian writer of the scrupulous purity of the hierophant.

It would be interesting to know if the birth of a holy child, a babe Iacchus, for example, was a motive of the mystic drama. The question seems at first sight to be decided by a definite statement of Hippolytus (*Philosoph.* 5, 8), that at a certain moment in the mysteries the hierophant cried aloud: "The lady-goddess Brimo has borne Brimos the holy child." But a careful consideration of the context almost destroys the value of his authority. For he does not pretend to be a first-hand witness, but admits that he is drawing from Gnostic sources, and he goes on at once to speak of Attis and his self-mutilation. The formula may then refer to the Sabazian-Phrygian mystery, which the Gnostics with their usual spirit of religious syncretism would have no scruple in identifying with the Eleusinian. And the

archaeological evidence that has been supposed to support the statement of Hippolytus is deceptive.

Finally, we must not suppose that there could be any very elaborate scenic arrangements in the hall for the representation of Paradise and the Inferno, whereby the rewards of the faithful and the punishments of the damned might be impressively brought home to the mystae. The excavations on the site have proved that the building was without substructures or underground passages. A large number of inscriptions present us with elaborate accounts of Eleusinian expenditure; but there is no item for scenic expenses or painting. We are led to suppose that the pageant-play produced its effect by means of gorgeous raiment, torches and stately figures.

But the mystic action included more than the pageant-play. The hierophant revealed certain holy objects to the eyes of the assembly. There is reason to suppose that these included certain primitive idols of the goddesses of immemorial sanctity; and, if we accept a statement of Hippolytus (*loc. cit.*) we must believe that the *εποπταί* were also shown "that great and marvelous mystery of perfect revelation, a cut corn-stalk." The value of this definite assertion, which appears to be an explicit revelation of the secret, would be very great, if we could trust it; but unfortunately it occurs in the same suspicious context as the Brimo-Brimos formula, and we again suspect the same uncritical confusion of Eleusinian with Phrygian ritual, for we know that Attis himself was identified in his mysteries with the "reaped corn," the *στράχυσ ἔμνητος*, almost the very phrase used by Hippolytus. Only, it is in the highest degree probable, whether Hippolytus knew anything or not, that a corn-token was shown among the sacred things of a mystery which possessed an original agrarian significance and was intended partly to consecrate and to foster the agricultural life. But to say this is by no means the same as to admit the view of Lenormant<sup>1</sup> and Dr Jevons<sup>2</sup> that the Eleusinians worshipped the actual corn, or revered it as a clan-totem. For of direct corn-worship or of corn-totemism there is no trace either at Eleusis or elsewhere in Greece.

Among the *δόγματα* or "things done" may we also include a solemn sacrament, the celebration of a holy communion, in which the votary was united to the divinity by partaking of some holy food or drink? We owe to Clement of Alexandria (*Protrept.* p. 18, Potter) an exact transcription of the pass-word of the Eleusinian mystae; it ran as follows (if we accept Lobeck's emendation of *ἐγγυσαύμενος* for *ἐργασάμενος*): "I have fasted, I have drunk the barley-drink, I have taken [the things] from the sacred chest, having tasted thereof I have placed them into the basket and again from the basket into the chest." We gather from this that some kind of sacrament was at least a preliminary condition of initiation; the mystae drank of the same cup as the goddess drank in her sorrow, partly—as we say—"in memory of her," partly to unite themselves more closely with her. We know also from an inscription that the priest of the Samothracian mysteries broke sacred bread and poured out drink for the mystae (*Arch. epigr. Mitth.* 1882, p. 8, No. 14). But neither in these nor in the Eleusinian is there any trace of the more mystic sacramental conception, any indication that the votaries believed themselves to be partaking of the actual body of their divinity,<sup>3</sup> for there is no evidence that Demeter was identified with the corn, still less with the barley-meal of which the *κικκῶν* was compounded. Nor is it likely that the sacrament was the pivot of the whole mystery or was part of the essential act of the *μύησις* itself. In the first place we have an almost certain representation of the Eleusinian sacrament on an archaic vase in Naples,<sup>4</sup> probably of Attic *protence*, and the artistic reproduction of a holy act would have been impious and dangerous, if this had belonged to the inner circle of the mystery. Again, there is no mention of sacrament or sacrifice among the five essential parts of *μύησις* given by Theo-

<sup>1</sup> Daremberg et Saglio, *Dictionnaire*, s. v. 1066.

<sup>2</sup> *Introduction to the Study of Religion*.

<sup>3</sup> This is Dr Jevons's supposition—*op. cit.*—on which he bases an important theory of the whole Eleusinian mysteries and their intrinsic attraction.

<sup>4</sup> Farnell, *Cults*, vol. iii. pl. xv<sup>6</sup>.



Smyrnaeus, nor in the imaginary narrative of the late rhetorician Sopatros,<sup>1</sup> who supposes the strange case of a man being initiated by the goddesses in a dream: they admit him to their full communion merely by telling him something and showing him something.

Besides the *δρώμενα*, then, there were also certain things said in the hall, or in the earlier stages of initiation, which we would gladly discover. Part of these were mystic formulae, one of which has been discussed already, the pass-word of the votaries. We gather also from Proclus and Hippolytus<sup>2</sup> that in the Eleusinian rites they gazed up to heaven and cried aloud "rain"—*ἔ*—and gazed down upon the earth and cried "conceive"—*κῆ*. This ritual charm—we cannot call it prayer—descends from the old agrarian magic which underlay the primitive mystery. What else the votaries may have uttered, whether by way of thanking or solemn litany, we do not know.<sup>3</sup> But there was also a certain *ἱερός λόγος*, some exposition accompanying the unfolding of the mysteries; for it was part of the prestige of the hierophant that he was chief spokesman, "who poured forth winning utterance and whose voice the catechumen ardently desired to hear" (*Anth. Pol.*, app. 246); and Galen speaks of the rapt attention paid by the initiated "to the things done and said in the Eleusinian and Samothracian mysteries" (*De usu part.* 7. 14). But we have no trustworthy evidence as to the real content of the *λόγος* of the hierophant. We need not believe that the whole of his discourse was taken up with corn-symbolism, as Varro seems to imply (*Aug. De civit. Dei.* 20), or that he taught natural philosophy rather than theology, or again, the special doctrine of Euhemerus, as two passages in Cicero (*De natur. deor.* i. 42; *Tusc.* i. 13) might prompt us to suppose. His chief theme was probably an exposition of the meaning and value of the *ἱερά*, as in an Australian initiation rite it is the privilege of the elders to explain the nature of the "churinga" to the youths. And his discourse on these may have been coloured to some extent by the theories current in the philosophic speculation of the day. But though in the time of Julian he appears to have been a philosopher of Neo-platonic tendencies, we ought not to suppose that the hierophant as a rule would be able or inclined to rise above the anthropomorphic religion of the times. Whatever symbolism attached to the *ἱερά*, the sacred objects shown, was probably simple and natural; for instance, in the Eleusinian, as in Egyptian eschatology, the token of the growing corn may have served as an emblem—though not a proof—of man's resurrection. The doctrine of the continuance of the soul after death was already accepted by the popular belief, and the hierophant had no need to preach it as a dogma; the votaries came to Eleusis to ensure themselves a happy immortality. And in our earliest record, the Homeric hymn, we find that the mysteries already hold out this higher promise. How, we may ask, were the votaries assured? M. Foucart in *Les grands mystères d'Eleusis* has maintained that the object of the mysteries was much the same as that of the Egyptian *Book of the Dead*; to provide the mystae with elaborate rules for avoiding the dangers that beset the road to the other world, and for attaining at last to the happy regions; that for this purpose the hierophant recited magic formulae whereby the soul could repel the demons that it might encounter on the path; and that it was to seek this deliverance from the terrors of hell that all Greece flocked to Eleusis. This is in accord with his whole "egyptizing" theory concerning the Eleusinia, a theory which, though Egyptian influence cannot a priori be ruled out, is not found in harmony with the facts of the two religious systems. And the particular hypothesis just stated is altogether wanting in direct evidence, or to what may say—in *vraisemblance*. There is no hint or allusion to

be found in the ancient sources suggesting that the recital of magic formulae was part of the ceremony. The *λόγος*, whatever it was, was comparatively unimportant. And the Greek public in general, in its vigorous period when the Eleusinian religion reached its zenith, was not tormented, as modern Europe has at times been, by ghostly terrors of judgment.

The assurance of the hope of the Eleusinian votary was obtained by the feeling of friendship and mystic sympathy, established by mystic contact, with the mother and the daughter, the powers of life after death. Those who won their friendship by initiation in this life would by the simple logic of faith regard themselves as certain to win blessing at their hands in the next.

It is obvious that the mysteries made no direct appeal to the intellect, nor on the other hand revolted it by any oppressive dogmatism. As regards their psychic effect, we have Aristotle's invaluable judgment: "The initiated do not learn anything so much as feel certain emotions and are put into a certain frame of mind" (*Synes. Dion.* p. 48a). The appeal was to the eye and to the imagination through a form of religious mesmerism working by means that were solemn, stately and beautiful. To understand the quality and the intensity of the impression produced, we should borrow something from the modern experiences of Christian communion-service, mass, and passion-play, and bear in mind also the extraordinary susceptibility of the Greek mind to an artistically impressive pageant.

That the Eleusinia preached a higher morality than that of the current standard is not proved. That they exercised a direct and elevating influence on the individual character is nowhere explicitly maintained, as Diodorus (v. 49) maintains concerning the Samothracian. But on general grounds it is reasonable to believe that such powerful religious experience as they afforded would produce moral fruit in many minds. The genial Aristophanes (*Frogs*, 455) intimates as much, and Andocides (*De myster.* p. 36, § 31; p. 44, § 125) assumes that those who had been initiated would take a juster and sterner view of moral innocence and guilt, and that foul conduct was a greater sin when committed by a man who was in the official service of the mother and the daughter.

Besides the greater mysteries at Eleusis, we hear of the lesser mysteries of Agrae on the banks of the Ilissos. Established, perhaps, originally by Athens herself at a time when Eleusis was independent and closed her rites to strangers, they became wholly subordinated to the greater, and were put under the same management and served merely as a necessary preliminary to the higher initiation into them. Sacrifice was offered to the same great goddesses at both; but we have the authority of Duris (*Athenae*, 253d), the Samian historian, and the evidence of an Attic painting, called the *πίστις* of Nannion,<sup>4</sup> that the predominant goddess in the mysteries at Agrae was Kore. And this agrees with the time of their celebration, in the middle of Anthesterion, when Kore was supposed to return in the young corn. Stephanus (s.v. *Άγρια*), drawing from an unknown source, declares that the Dionysiac story was the theme of their mystic drama. Hence theorists have supposed that their content was wholly Orphic or that their central motive was the marriage of Dionysus and Kore. The theory has no archaeological or literary support except the passage in Stephanus, nor have we reason for believing that the marriage of these two divinities was recognized in Attic state ritual.

The influence of Eleusis in early times must have been great, for we find offshoots of its cult, whether mystic or not, in other parts of Greece. In Boeotia, Laconia, Arcadia, Crete and Thera, Demeter brought with her the title of "Eleusinia"; and no other explanation is so probable as the obvious one that this name designates "the goddess of Eleusis," and though there may have been other places called "Eleusis," the only famous religious centre was the Attic. The initiation rites of Demeter at Celeae near Phlius, at Lerna in Argolis, and at Naples, were organized after the pattern of the Eleusinian. But of these and the other Demeter mysteries in the Greek world,

<sup>4</sup> Farnell, *Cults of the Greek States*, vol. iii. p. 242, pl. xvi.

<sup>1</sup> *Rhet. graec.* viii. 121.

<sup>2</sup> *In Tim.* 293<sup>f</sup>; *Ref. Omn. Haer.* 5, 7, p. 146.

<sup>3</sup> The other formula which the scholiast on Plato (*Gorg.* 497 c.) assigns to the Eleusinian rite: "I have eaten from the timber, I have drunk from the cymbal, I have carried the sacred vessel, I have crept under the bridal-chamber" belongs, not to Eleusis, but, as Clement and Firmicus Maternus themselves attest, to Phrygia and to Attis.

there is little to record that is certain and at the same time of primary importance for the history of religion. The Arcadian city of Pheneus possessed a mystery that boasted an Eleusinian character and origin, yet in the record of it there is no mention of Kore, and we may suspect that, like other Demeter-worshippers in the Peloponnese, it belonged to a period when the earth-goddess was revered as a single personality and Kore had not yet emanated from her. We know much more of the details of the great Andanian mysteries in Messenia, owing to the discovery of the important and much-discussed Andanian inscription of 91 B.C.<sup>1</sup> But what we know are facts of secondary importance only. We gather from Pausanias (4. 33. 4; cf. 4. 1. 5. and 4. 26. 8; 4. 27. 6) that the rites, which he regards as second in solemnity and prestige to the Eleusinian alone, were consecrated to the *Μεγάλαι θεαί*, . . . the great goddesses, . . . and that Kore enjoyed the mystic title of *Ἁγνή*, "the holy one." The inscription has been supposed to correct and to refute Pausanias, but it does not really controvert his statements, which are attested by other evidence; it proves only that other divinities came at a later time to have a share in the mysteries, such as the *Μεγάλοι θεοί* who were probably the Cabeiri (*q.v.*). It is clear that the Andanian mysteries included a sacred drama, in which women personated the goddesses. The priestesses were married women, and were required to take an oath that they had lived "in relation to their husbands a just and holy life." We hear also of grades of initiation, purification-ceremonies, but of no sacrament or eschatologic promise; yet it is probable that these mysteries, like the Eleusinian, maintained and secured the hope of future happiness.

The Eleusinian faith is not wholly unattested by the grave-inscriptions of Hellas, though it speaks but rarely on these. The most interesting example is the epitaph of a hierophant who proclaims that he has found that "death was not an evil, but a blessing."<sup>2</sup>

Of equal importance for the private religion of Greece were the Orphic mystic societies, bearing a Thracio-Phrygian tradition into Greece, and associated originally with the name of Dionysus, and afterwards with Sabazius also and the later cult-ideas of Phrygia.<sup>3</sup> The full account of the Dionysiac mysteries would demand a critical study of the Diotysiac religion as a whole, as well as of the private sects that sprang up under its shadow. It is only possible here to indicate the salient characteristics of those which are of primary value for the history of religion.

Originally a great nature-god of the Thracio-Phrygian stock, powerful over all vegetation and especially revealing his power in the vine, Dionysus was forcing his way into Greece at least as early as the Homeric period, and by the 6th century was received into the public cults of most of the Greek communities. We can gather with some certainty or probability his aboriginal characteristics and the form of his worship. Being a god of the life of the earth, he was also a nether divinity, the lord of the world of souls, with whom the dead votary entered into privileged communion; his rites were mystic, and nightly celebrations were frequent, marked by wild ecstasy and orgiastic self-abandonment, in which the votary became at one with the divinity and temporarily possessed his powers; women played a prominent part in the ritual; a savage form of sacramental communion was in vogue, and the animal victim of whose flesh and blood the votaries partook was at times regarded as the incarnation of the divinity, so that the god himself might be supposed to die and to rise again; finally we may regard certain cathartic ideas as part of the primeval tradition

of this religion. Admitted among the soberer cults of the Greek communities, it lost most of its wildness and savagery, while still retaining a more emotional ecstatic character than the rest. But this cooling process was arrested by a new wave of Dionysiac fervour that spread over Greece from the 7th century onwards, bringing with it the name of Orpheus,<sup>4</sup> and engendering at some later date the Orphic brotherhoods (*thiasoi*). This religious movement may have started like the earlier one from the lands north of Greece; but Crete and even Egypt are supposed to have contributed much to the Orphic doctrine and ritual. Our earliest authority for the proceedings of the mystery-practitioner who used the name of Orpheus is the well-known passage in Plato's *Republic* (p. 364a), in which he speaks contemptuously of the itinerant ritualists who knock at the doors of the rich, the vendors of magic incantations, who promise absolution from sins and happiness in the next world to be attained by a ritual of purification and mystic initiation. This record brings to our notice a phenomenon unknown elsewhere in Greek religion; the missionary spirit, the impulse to preach to all who would hear, which foreshadows the breaking down of the gentle religious barriers of the ancient world. And it is probable that some kind of "Orphic" propagandism, whether through books or itinerant mystery-priests, or both, had been in vogue some time before Plato. We may fairly conjecture that it has to some extent inspired the glowing eschatology of Pindar, who describes the next world as a place of penance and purgation from ancestral or personal taint and of final reward for the purified soul, and who unites this belief with a doctrine of reincarnation. In the *Hippolytus* of Euripides, Theseus taunts his son with cloaking his immorality under hypocritical "Orphic" pretensions to purity, the pharisaic affectation, for instance, of a vegetarian diet (952-954). Still more important is the fragment of the *Creteans* of Euripides, attesting the strength of the antiquity of these mystic Dionysiac associations in Crete. The initiated votary proclaims himself as sanctified to Zeus of Ida, to Zagreus—the Orphic name of the nether-world Dionysus—and to the mountain-goddess Rhea-Cybele; he has fulfilled "the solemn rite of the banquet of raw flesh," and henceforth he "robes himself in pure white and avoids the taint of child-birth and funerals and abstains from meat." And—what is most significant—he calls himself by the very name of his god—he is himself *Βάκχος*. In spirit and in most of its details the passage accords well with the *Bacchae* of Euripides, which reflects not so much the public worship of Greece, but rather the mystic Dionysiac brotherhoods. Throughout this inspired drama the votary rejoices to be one with his divinity and to call himself by his name, and this mystic union is brought about partly, though Euripides may not have known it, through "the meal of raw flesh" or the drinking of the blood of the goat or the kid or the bull. The sacramental intention of this is confirmed by abundant proof; even in the state-cult of Tenedos they dressed up a bull-calf as Dionysus and reverentially sacrificed it (*Ael. Nat. an.* 12. 34); those who partook of the flesh were partaking of what was temporarily the body of their god. The Christian fathers at once express their abhorrence of this savage *ὀμοφαγία* and reveal its true significance (*Arnob. Adv. nat.* 5. 119); and Firmicus Maternus (*De error.*, p. 84) attests that the Creteans of his own day celebrated a funeral festival in honour of Dionysus in which they enacted the life and the death of the god in a passion-play and "rent a living bull with their teeth."

But the most speaking record of the aspirations and ideas of the Orphic mystic is preserved in the famous gold tablets found in tombs near Sybaris, one near Rome, and one in Crete. These have been frequently published and discussed; and here it is only possible to allude to the salient features that concern the general history of religion. They contain fragments of a sacred hymn that must have been in vogue at least as early as the 3rd century B.C., and which was inscribed in order to

<sup>1</sup> See Sauppe, *Mysterieninschrift von Andania*; cf. Foucart's commentary in *Le Bas, Voyage archéol.* 2, No. 326; H. Collitz, *Diadeci-inschriften*, 4689.

<sup>2</sup> *Eph. arch.* (1883), p. 81.

<sup>3</sup> The best account of the origin and development of the Dionysiac religion is in Rohde's *Psyche*, vol. i.; for Orphic ritual and doctrine see article on "Orpheus" in Roscher's *Ausführliches Lexikon der griechischen und römischen Mythologie*; Miss Harrison, *Prolegomena to the Study of Greek Religion*, pp. 455-659, with critical appendix by G. Murray on the Orphic tablets discovered in Crete, near Rome, and in south Italy.

<sup>4</sup> The name *Ὀρφέης* first occurs in Ibycus, *Frag.* 10: *ὀμοφαγεῖτο Ὀρφέη*.

be buried with the defunct, as an amulet that might protect him from the dangers of his journey through the under-world and open to him the gates of Paradise. The verses have the power of an incantation. The initiated soul proclaims its divine descent: "I am the son of Earth and Heaven"; "I am perishing with thirst, give me to drink of the waters of memory"; "I come from the pure"; "I have paid the penalty of unrighteousness"; "I have flown out of the weary, sorrowful circle of life." His reward is assured him: "O blessed and happy one, thou hast put off thy mortality and shalt become divine." The strange formula *ἔρφος ἐς γάλ' ἔπερον*, "I a kid fell into the milk," has been interpreted by Dieterich (*Eine Mithras—Liturgie*, p. 174) with great probability as alluding to a conception of Dionysus himself as *ἔρφος*, the divine kid, and to a ritual of milk-baptism in which the initiated was born again.

We discern, then, in these mystic brotherhoods the germs of a high religion and the prevalence of conceptions that have played a great part in the religious history of Europe. And as late as the days of Plutarch they retained their power of consoling the afflicted (*Consol. ad uxor.*, c. 10).

The Phrygian-Sabazian mysteries, associated with Attis, Cybele and Sabazius, which invaded later Greece and early imperial Rome, were originally akin to these and contained many concepts in common with them. But their orgiastic ecstasy was more violent, and the psychical aberrations to which the votaries were prone through their passionate desire for divine communion were more dangerous. Emasculation was practised by the devotees, probably in order to assimilate themselves as far as possible to their goddess by abolishing the distinction of sex, and the high-priest himself bore the god's name. Or communion with the deity might be attained by the priest through the bath of blood in the taurobolion (*q.v.*), or by the gashing of the arm over the altar. A more questionable method which lent itself to obvious abuses, or at least to the imputation of indecency, was the simulation of a sacred marriage, in which the catechumen was corporally united with the great goddess in her bridal chamber (Dieterich, *op. cit.* pp. 121-134). Prominent also in these Phrygian mysteries were the conception of rebirth and the belief, vividly impressed by solemn pageant and religious drama, in the death and resurrection of the beloved Attis. The Hilaria in which these were represented fell about the time of our Easter; and Firmicus Maternus reluctantly confesses its resemblance to the Christian celebration.<sup>1</sup>

The Eleusinian mysteries are far more characteristic of the older Hellenic mind. These later rites breathe an Oriental spirit, and though their forms appear strange and distorted they have more in common with the subsequent religious phenomena of Christendom. And the Orphic doctrine may have even contributed something to the later European ideals of private and personal morality.<sup>2</sup>

LITERATURE.—For citation of passages in classical literature bearing on Greek mysteries in general see Löbeck's *Aglaophamus* (1829); and the collection of material for Demeter mysteries in L. R. Farnell, *Cults of the Greek States* (1906), iii. 345-367. For general theory and discussion see Dr Jevons, *Introduction to the Study of Religion*; Farnell, *Cults of the Greek States*, iii. 127-213; Dyer's *The Gods of Greece* (1891), ch. v.; M. P. Foucart, *Les Grands mystères d'Eleusis* (1900); Andrew Lang, *Myth, Ritual and Religion* (1887), pp. 264-276; Goblet d'Alviella, *Eleusinia* (1903). See further articles DIONYSUS; GREAT MOTHER OF THE GODS; DEMETER. (L. R. F.)

**MYSTICISM** (from Gr. *μύειν*, to shut the eyes; *μύσθης*, one initiated into the mysteries), a phase of thought, or rather perhaps of feeling, which from its very nature is hardly susceptible of exact definition. It appears in connexion with the endeavour of the human mind to grasp the divine essence or the ultimate reality of things, and to enjoy the blessedness of actual communion with the Highest. The first is the philosophic side of mysticism; the second, its religious side. The first effort is theoretical or speculative; the second, practical. The thought that is most intensely present with the mystic is that

of a supreme, all-pervading, and indwelling power, in whom all things are one. Hence the speculative utterances of mysticism are always more or less pantheistic in character. On the practical side, mysticism maintains the possibility of direct intercourse with this Being of beings—intercourse, not through any external media such as an historical revelation, oracles, answers to prayer, and the like, but by a species of ecstatic transfusion or identification, in which the individual becomes in very truth "partaker of the divine nature." God ceases to be an object to him and becomes an experience. In the writings of the mystics, ingenuity exhausts itself in the invention of phrases to express the closeness of this union. Mysticism differs, therefore, from ordinary pantheism in that its inmost motive is religious; but, whereas religion is ordinarily occupied with a practical problem and develops its theory in an ethical reference, mysticism displays a predominantly speculative bent, starting from the divine nature rather than from man and his surroundings, taking the symbolism of religious feeling as literally or metaphysically true, and straining after the present realization of an ineffable union. The union which sound religious teaching represents as realized in the submission of the will and the ethical harmony of the whole life is then reduced to a passive experience, to something which comes and goes in time, and which may be of only momentary duration. Mysticism, it will be seen, is not a name applicable to any particular system. It may be the outgrowth of many differing modes of thought and feeling. Most frequently it appears historically, in relation to some definite system of belief, as a reaction of the spirit against the letter. When a religion begins to ossify into a system of formulas and observances, those who protest in the name of heart-religion are not unfrequently known by the name of mystics. At times they merely bring into prominence again the ever-fresh fact of personal religious experience; at other times mysticism develops itself as a powerful solvent of definite dogmas.

A review of the historical appearances of mysticism will serve to show how far the above characteristics are to be found, separately or in combination, in its different phases.

In the East, mysticism is not so much a specific phenomenon as a natural deduction from the dominant philosophic systems, and the normal expression of religious feeling in the lands in which it appears. Brahmanic pantheism Eastern Systems. and Buddhistic nihilism alike teach the unreality of the seeming world, and preach mystical absorption as the highest goal; in both, the sense of the worth of human personality is lost. India consequently has always been the fertile mother of practical mystics and devotees. The climate itself encourages to passivity, and the very luxuriance of vegetable and animal life tends to blunt the feeling of the value of life. Silent contemplation and the total deadening of consciousness by perseverance for years in unnatural attitudes are among the commonest forms assumed by this mystical asceticism. But the most revolting methods of self-torture and self-destruction are also practised as a means of rising in sanctity. The sense of sin can hardly be said to enter into these exercises—that is, they are not undertaken as penance for personal transgression. They are a desperate drive to the principle of individual or separate existence.

The so-called mysticism of the Persian Sufis is less intense and practical, more airy and literary in character. Sufism (*q.v.*) appears in the 9th century among the Mahomedans of Persia as a kind of reaction against the rigid monotheism and formalism of Islam. It is doubtless to be regarded as a revival of ancient habits of thought and feeling among a people who had adopted the Koran, not by affinity, but by compulsion. Persian literature after that date, and especially Persian poetry, is full of an ardent natural pantheism, in which a mystic apprehension of the unity and divinity of all things heightens the delight in natural and in human beauty. Such is the poetry of Hafiz and Saadi, whose verses are chiefly devoted to the praises of wine and women. Even the most licentious of these have been fitted by Mahomedan theologians with a mystical interpretation.

<sup>1</sup> Farnell, *Cults*, iii. 299-302.

<sup>2</sup> See *Archiv für Religionswiss.* (1906), article by Salomon Reinach.

The delights of love are made to stand for the raptures of union with the divine, the tavern symbolizes an oratory, and intoxication is the bewilderment of sense before the surpassing vision. Very often, if not most frequently, it cannot be doubted that the occult religious significance depends on an artificial excess; but there are also poems of Hafiz, Saadi, and other writers, religious in their first intentions. These are unequivocally pantheistic in tone, and the desire of the soul to escape and rest with God is expressed with all the fervour of Eastern poetry. This speculative mood, in which nature and beauty and earthly satisfaction appear as a vain show, is the counterpart of the former mood of sensuous enjoyment.

For opposite reasons, neither the Greek nor the Jewish mind lent itself readily to mysticism: the Greek, because of its clear and sunny naturalism; the Jewish, because of its rigid monotheism and its turn towards worldly realism and statutory observance. It is only with the exhaustion of Greek and Jewish civilization that mysticism becomes a prominent factor in Western thought. It appears, therefore, contemporaneously with Christianity, and is a sign of the world-weariness and deep religious need that mark the decay of the old world. Whereas Plato's main problem had been the organization of the perfect state, and Aristotle's intellect had ranged with fresh interest over all departments of the knowable, political speculation had become a mockery with the extinction of free political life, and knowledge as such had lost its freshness for the Greeks of the Roman Empire. Knowledge is nothing to these men if it does not show them the infinite reality which is able to fill the aching void within. Accordingly, the last age of Greek philosophy is theosophical in character, and its ultimate end is a practical satisfaction. Neoplatonism seeks this in the ecstatic intuition of the ineffable One. The systematic theosophy of Plotinus and his successors does not belong to the present article, except so far as it is the presupposition of their mysticism; but, inasmuch as the mysticism of the medieval Church is directly derived from Neoplatonism through the speculations of the pseudo-Dionysius, Neoplatonic mysticism fills an important section in any historical review of the subject.

Neoplatonism owes its form to Plato, but its underlying motive is the widespread feeling of self-despair and the longing for divine illumination characteristic of the age in which it appears. Before the rise of Neoplatonism proper we meet with various mystical or semi-mystical expressions of the same religious craving. The contemplative asceticism of the Essenes of Judaea may be mentioned, and, somewhat later, the life of the Therapeutae on the shores of Lake Moeris. In Philo, Alexandrian Judaism had already seized upon Plato as "the Attic Moses," and done its best to combine his speculations with the teaching of his Jewish prototype. Philo's God is described in terms of absolute transcendency; his doctrine of the Logos or Divine Sophia is a theistical transformation of the Platonic world of ideas; his allegorical interpretation of the Old Testament represents the spiritualistic dissolution of historical Judaism. Philo's ethical ideal is renunciation, contemplation, complete surrender to the divine influence. Apollonius of Tyana and the so-called Neopythagoreans drew similar ethical consequences from their eclectic study of Plato. Wonder-workers like Alexander the Paphlagonian exhibit the grosser side of the longing for spiritual communion. The traits common to Neoplatonism and all these speculations are well summed up by Zeller (*Philos. der Griechen*, iii. 2. 214) as consisting in: "(1) the dualistic opposition of the divine and the earthly; (2) an abstract conception of God, excluding all knowledge of the divine nature; (3) contempt for the world of the senses, on the ground of the Platonic doctrines of matter and of the descent of the soul from a superior world into the body; (4) the theory of intermediate potencies or beings, through whom God acts upon the world of phenomena; (5) the requirement of an ascetic self-emancipation from the bondage of sense and faith in a higher revelation to man when in a state called enthusiasm." Neoplatonism appears in the first half of the 3rd century, and has its

greatest representative in Plotinus. He develops the Platonic philosophy into an elaborate system by means of the doctrine of emanation. The One, the Good, and the Idea of the Good were identical in Plato's mind, and the Good was therefore not deprived of intelligible essence. It was not separated from the world of ideas, of which it was represented as either the crown or the sum. By Plotinus, on the contrary, the One is explicitly exalted above the *voûs* and the "ideas"; it transcends existence altogether (*ἔκστασις τῆς οὐσίας*), and is not cognizable by reason. Remaining itself in repose, it rays out, as it were, from its own fullness an image of itself, which is called *voûs*, and which constitutes the system of ideas of the intelligible world. The soul is in turn the image or product of the *voûs*, and the soul by its motion begets corporeal matter. The soul thus faces two ways—towards the *voûs*, from which it springs, and towards the material life, which is its own product. Ethical endeavour consists in the repudiation of the sensible; material existence is itself estrangement from God. (Porphyry tells us that Plotinus was unwilling to name his parents or his birthplace, and seemed ashamed of being in the body.) Beyond the *καθάρσεις*, or virtues which purify from sin, lies the further stage of complete identification with God (*οὐκ ἔξω ἀμαρτίας εἶναι; ἀλλὰ θεῶν εἶναι*). To reach the ultimate goal, thought itself must be left behind; for thought is a form of motion, and the desire of the soul is for the motionless rest which belongs to the One. The union with transcendent deity is not so much knowledge or vision as ecstasy, coalescence, *contact* (*ἔκστασις ἀνωδραίας, ἀφή, Ennead., vi. 9. 8-9*). But in our present state of existence the moments of this ecstatic union must be few and short; "I myself," says Plotinus simply, "have realized it but three times as yet, and Porphyry hitherto not once."

It will be seen from the above that Neoplatonism is not mystical as regards the faculty by which it claims to apprehend philosophic truth. It is first of all a system of complete rationalism; it is assumed, in other words, that reason is capable of mapping out the whole system of things. But, inasmuch as a God is affirmed beyond reason, the mysticism becomes in a sense the necessary complement of the would-be all-embracing rationalism. The system culminates in a mystical act, and in the sequel, especially with Iamblichus and the Syrian Neoplatonists, mystical practice tended more and more to overshadow the theoretical groundwork.

It was probably about the end of the 5th century, just as ancient philosophy was 'dying out in the schools of Athens, that the speculative mysticism of Neoplatonism made a definite lodgment in Christian thought through the literary forgeries of the pseudo-Dionysius (see DIONYSIUS THE AREOPAGITE). The doctrines of Christianity were by that time so firmly established that the Church could look upon a symbolical or mystical interpretation of them without anxiety. The author of the *Theologia mystica* and the other works ascribed to the Areopagite proceeds, therefore, to develop the doctrines of Proclus with very little modification into a system of esoteric Christianity. God is the nameless and supra-essential One, elevated above goodness itself. Hence "negative theology," which ascends from the creature to God by dropping one after another every determinate predicate, leads us nearest to the truth. The return to God (*ἑνώσις, θέωσις*) is the consummation of all things and the goal indicated by Christian teaching. The same doctrines were preached with more of churchly fervour by Maximus the Confessor (580-622). St Maximus represents almost the last speculative activity of the Greek Church, but the influence of the pseudo-Dionysian writings were transmitted to the West in the 9th century by Erigena, in whose speculative spirit both the scholasticism and the mysticism of the middle ages have their rise. Erigena translated Dionysius into Latin along with the commentaries of Maximus, and his system is essentially based upon theirs. The negative theology is adopted, and God is stated to be predicateless Being, above all categories, and therefore not improperly called Nothing. Out of this Nothing or incomprehensible essence the world of ideas or

primordial causes is eternally created. This is the Word or Son of God, in whom all things exist, so far as they have substantial existence. All existence is a theophany, and as God is the beginning of all things, so also is He the end. Erigena teaches the restitution of all things under the form of the Dionysian *adunatio* or *desificatio*. These are the permanent outlines of what may be called the philosophy of mysticism in Christian times, and it is remarkable with how little variation they are repeated from age to age.

In Erigena mysticism has not yet separated itself in any way from the dogma of the Church. There is no revulsion, as later, from dogma as such, nor is more stress laid upon one dogma than upon another; all are treated upon the same footing, and the whole dogmatic system is held, as it were, in solution by the philosophic medium in which it is presented. No distinction is drawn, indeed, between what is reached by reason and what is given by authority; the two are immediately identical for Erigena. In this he agrees with the speculative mystics everywhere, and differentiates himself from the scholastics who followed him. The distinguishing characteristic of scholasticism is the acceptance by reason of a given matter, the truth of which is independent of rational grounds, and which remains a presupposition even when it cannot be understood. Scholasticism aims, it is true, in its chief representatives, at demonstrating that the content of revelation and the teaching of reason are identical. But what was matter of immanent assumption with Erigena is in them an equating of two things which have been dealt with on the hypothesis that they are separate, and which, therefore, still retain that external relation to one another. This externality of religious truth to the mind is fundamental in scholasticism, while the opposite view is equally fundamental in mysticism. Mysticism is not the voluntary demission of reason and its subjection to an external authority. In that case, all who accept a revelation without professing to understand its content would require to be ranked as mystics; the fierce sincerity of Tertullian's *credo quia absurdum*, Pascal's reconciliation of contradictions in Jesus Christ, and Bayle's half-sneering subordination of reason to faith would all be marks of this standpoint. But such a temper of mind is much more akin to scepticism than to mysticism; it is characteristic of those who either do not feel the need of philosophizing their beliefs, or who have failed in doing so and take refuge in sheer acceptance. Mysticism, on the other hand, is marked on its speculative side by even an overweening confidence in human reason. Nor need this be wondered at if we consider that the unity of the human mind with the divine is its underlying presupposition. Hence where reason is discarded by the mystic it is merely reason overlaping itself; it occurs at the end and not at the beginning of his speculations. Even then there is no appeal to authority; nothing is accepted from without. The appeal is still to the individual, who, if not by reason then by some higher faculty, claims to realize absolute truth and to taste absolute blessedness.

Mysticism first appears in the medieval Church as the protest of practical religion against the predominance of the dialectical spirit. It is so with Bernard of Clairvaux (1090-1153), who condemns Abelard's distinctions and reasonings as externalizing and degrading the faith. St Bernard's mysticism is of a practical cast, dealing mainly with the means by which man may attain to the knowledge and enjoyment of God. Reason has three stages, in the highest of which the mind is able, by abstraction from earthly things, to rise to *contemplatio* or the vision of the divine. More exalted still, however, is the sudden *ecstatic* vision, such as was granted, for example, to Paul. This is the reward of those who are dead to the body and the world. Asceticism is thus the counterpart of medieval mysticism; and, by his example as well as by his teaching in such passages, St Bernard unhappily encouraged practices which necessarily resulted in self-delusion. Love grows with the knowledge of its object, he proceeds, and at the highest stage self-love is so merged in love to God that we love ourselves only for God's sake or because God has loved us.

"To lose thyself in some sort, as if thou wert not, and to have no consciousness of thyself at all—to be emptied of thyself and almost annihilated—such is heavenly conversation. . . . So to be affected is to become God." "As the little water-drop poured into a large measure of wine seems to lose its own nature entirely and to take on both the taste and the colour of the wine; or as iron heated red-hot loses its own appearance and glows like fire; or as air filled with sunlight is transformed into the same brightness so that it does not so much appear to be illuminated as to be itself light—so must all human feeling towards the Holy One be self-dissolved in unspeakable wise, and wholly transfused into the will of God. For how shall God be all in all if anything of man remains in man? The substance will indeed remain, but in another form, another glory, another power" (*De diligendo Deo*, c. 10). These are the favourite similes of mysticism, wherever it is found.

Mysticism was more systematically developed by Bernard's contemporary Hugh of St Victor (1096-1141). The Augustinian monastery of St Victor near Paris became the headquarters of mysticism during the 12th century. The Victorines. It had a wide influence in awakening popular piety, and the works that issued from it formed the textbooks of mystical and pietistic minds in the centuries that followed. Hugh's pupil, Richard of St Victor, declares, in opposition to dialectic scholasticism, that the objects of mystic contemplation are partly above reason, and partly, as in the intuition of the Trinity, contrary to reason. He enters at length into the conditions of ecstasy and the yearnings that precede it. Walter, the third of the Victorines, carried on the polemic against the dialecticians. Bonaventura (1221-1274) was a diligent student of the Victorines, and in his *Itinerarium mentis ad Deum* maps out the human faculties in a similar fashion. He introduces the terms "apex mentis" and "scintilla" (also "synderesis" or *συντηρησις*) to describe the faculty of mystic intuition. Bonaventura runs riot in phrases to describe the union with God, and his devotional works were much drawn upon by mystical preachers. Fully a century later, when the system of scholasticism was gradually breaking up under the predominance of Occam's nominalism, Pierre d'Ailly (1350-1425), and his more famous scholar John Gerson (1363-1429), chancellor of the university of Paris, are found endeavouring to combine the doctrines of the Victorines and Bonaventura with a nominalistic philosophy. They are the last representatives of mysticism within the limitations imposed by scholasticism.

From the 12th and 13th centuries onward there is observable in the different countries of Europe a widespread reaction against the growing formalism and worldliness of the Church and the scandalous lives of many of the clergy. Men began to feel a desire for a theology Early German Mystics. of the heart and an unworlly simplicity of life. Thus there arose in the Netherlands the Beguines and Beghards, in Italy the Waldenses (without, however, any mystical leaning), in the south of France and elsewhere the numerous sect or sects of the Cathari, and in Calabria the apocalyptic gospel of Joachim of Floris, all bearing witness to the commotion of the time. The lay societies of the Beghards and the Beguines (for men and women respectively) date from the end of the 12th century, and soon became extremely popular both in the Low Countries and on the Rhine. They were free at the outset from any heretical taint, but were never much in favour with the Church. In the beginning of the 13th century the foundation of the Dominican and Franciscan orders furnished a more ecclesiastical and regular means of supplying the same wants, and numerous convents sprang up at once throughout Germany. The German mind was a peculiarly fruitful soil for mysticism, and, in connexion either with the Beguines or the Church organization, a number of women appear about this time, combining a spirit of mystical piety and asceticism with sturdy reformatory zeal directed against the abuses of the time. Even before this we hear of the prophetic visions of Hildegard of Bingen (a contemporary of St Bernard) and Elizabeth of Schönau. In the 13th century

Elizabeth of Hungary, the pious landgravine of Thuringia, assisted in the foundation of many convents in the north of Germany. (For an account of the chief of these female saints see the first volume of W. Preger's *Geschichte der deutschen Mystik*.) Mechthild of Magdeburg appears to have been the most influential, and her book *Das fließende Licht der Gottheit* is important as the oldest work of its kind in German. It proves that much of the terminology of German mysticism was current before Eckhart's time. Mechthild's clerico-political utterances show that she was acquainted with the "eternal gospel" of Joachim of Floris. Joachim had proclaimed the doctrine of three world-ages—the kingdom of the Father, of the Son, and of the Spirit. The reign of the Spirit was to begin with the year 1260, when the abuses of the world and the Church were to be effectually cured by the general adoption of the monastic life of contemplation. Very similar to this in appearance is the teaching of Amalric of Bena (d. 1207); but, while the movements just mentioned were reformatory without being heretical, this is very far from being the case with the mystical pantheism derived by Amalric from the writings of Erigena. His followers held a progressive revelation of God in the ages of the Father, Son, and Holy Spirit. Just as the Mosaic dispensation came to an end with the appearance of Christ, so the sacraments of the new dispensation have lost their meaning and efficacy since the incarnation of God as Holy Spirit in the Amalricans. With this opposition to the Church they combine a complete antinomianism, through the identification of all their desires with the impulses of the divine Spirit. Amalric's teaching was condemned by the Church, and his heresies led to the public burning of Erigena's *De divisione naturae* in 1225. The sect of the New Spirit, or of the Free Spirit as it was afterwards called, spread widely through the north of France and into Switzerland and Germany. They were especially numerous in the Rhineland in the end of the 13th and during the 14th century; and they seem to have corrupted the originally orthodox communities of Beghards, for Beghards and Brethren of the Free Spirit are used henceforward as convertible terms, and the same immoralities are related of both. Such was the seed-ground in which what is specifically known as German mysticism sprang up.

In Meister Eckhart (? 1260–1327) the German mind definitively asserts its pre-eminence in the sphere of speculative mysticism.

**Eckhart.** Eckhart was a distinguished son of the Church; but in reading his works we feel at once that we have passed into quite a different sphere of thought from that of the churchly mystics; we seem to leave the cloister behind and to breathe a freer atmosphere. The scholastic mysticism was, for the most part, practical and psychological in character. It was largely a devotional aid to the realization of present union with God; and, so far as it was theoretical, it was a theory of the faculties by which such a union is attainable. Mysticism was pieced on somewhat incongruously to a scholastically accepted theology; the feelings and the intellect were not brought together. But in Eckhart the attitude of the churchman and traditionalist is entirely abandoned. Instead of systematizing dogmas, he appears to evolve a philosophy by the free exercise of reason. His system enables him to give a profound significance to the doctrines of the Church; but, instead of the system being accommodated to the doctrines, the doctrines—and especially the historical facts—acquire a new sense in the system, and often become only a mythical representation of speculative truth. The freedom with which Eckhart treats historical Christianity allies him much more to the German idealists of the 19th century than to his scholastic predecessors.

The political circumstances of Germany in the first half of the 14th century were in the last degree disastrous. The war between the rival emperors, Frederick of Austria and Louis of Bavaria, and the interdict under which the latter was placed in 1324 inflicted extreme misery upon the unhappy people. From some places the interdict was not removed for twenty-six years. Men's minds were pained and disquieted by the conflict of duties and the absence of spiritual consolation. The country

was also visited by a succession of famines and floods, and in 1348 the Black Death swept over Europe like a terrible scourge. In the midst of these unhappy surroundings religion became more inward in men of real piety and the desire grew among them to draw closer the bonds that united them to one another. Thus arose the society of the Friends of God (*Gottesfreunde*) in the south and west of Germany, spreading as far as Switzerland on the one side and the Netherlands on the other. They formed no exclusive sect. They often took opposite sides in politics and they also differed in the type of their religious life; but they uniformly desired to strengthen one another in living intercourse with God. Among them chiefly the followers of Eckhart were to be found. Such were Heinrich Suso of Constance (1295–1366) and Johann Tauler of Strassburg (1300–1361), the two most celebrated of his immediate disciples. Nicolas of Basel, the mysterious layman from whose visit Tauler dates his true religious life, seems to have been the chief organizing force among the *Gottesfreunde*. The society counted many members among the pious women in the convents of southern Germany. Such were Christina Ebner of Engelthal near Nuremberg, and Margaretha Ebner of Medingen in Swabia. Laymen also belonged to it, like Hermann of Fritzlach and Rulman Merswin, the rich banker of Strassburg (author of a mystical work, *Buch der neun Felsen*, on the nine rocks or upwards steps of contemplation). It was doubtless one of the Friends who sent forth anonymously from the house of the Teutonic Order in Frankfurt the famous handbook of mystical devotion called *Eine deutsche Theologie*, first published in 1516 by Luther.

Jan van Ruysbroeck (1294–1381), the father of mysticism in the Netherlands, stood in connexion with the Friends of God, and Tauler is said to have visited him in his seclusion at Groenendal (Vauvert, Grünthal) near Brussels. **Ruysbroeck.**

He was decisively influenced by Eckhart, though there is noticeable occasionally a shrinking back from some of Eckhart's phraseology. Ruysbroeck's mysticism is more of a practical than a speculative cast. He is chiefly occupied with the means whereby the *unio mystica* is to be attained, whereas Eckhart dwells on the union as an ever-present fact, and dilates on its metaphysical implications. Towards the end of Ruysbroeck's life, in 1378, he was visited by the fervid lay-preacher Gerhard Groot (1340–1384), who was so impressed by the life of the community at Groenendal that he conceived the idea of founding a Christian brotherhood, bound by no monastic vows, but living together in simplicity and piety with all things in common, after the apostolic pattern. This was the origin of the Brethren of the Common Lot (or Common Life). The first house of the Brethren was founded at Deventer by Gerhard Groot and his youthful friend Florentius Radewyn; and here Thomas à Kempis (q.v.) received his training. Similar brother-houses soon sprang up in different places throughout the Low Countries and Westphalia, and even Saxony.

It has been customary for Protestant writers to represent the mystics of Germany and Holland as precursors of the Reformation. In a sense this is true. But **Mystics** it would be false to say that these men protested **and the Reformation.** Reformers felt themselves called upon to do. There is no sign that Tauler, for example, or Ruysbroeck, or Thomas à Kempis had felt the dogmatic teaching of the Church jar in any single point upon their religious consciousness. Nevertheless, mysticism did prepare men in a very real way for a break with the traditional system. Mysticism instinctively recedes from formulas that have become stereotyped and mechanical. On the other hand its claim for spiritual freedom was soon to be found in opposition also to the Reformers.

The wild doctrines of Thomas Mûnzer and the Zwickau prophets, merging eventually into the excesses of the Peasants' War and the doings of the Anabaptists in Mûnster, first roused Luther to the dangerous possibilities of mysticism as a disintegrating force. He was

The  
"Gottes-  
freunde."

**Ruysbroeck.**

Later  
German  
Mystics.

also called upon to do battle for his principle against men like Caspar Schwenkfeld (1400-1561) and Sebastian Franck (1500-1545), the latter of whom developed a system of pantheistic mysticism, and went so far in his opposition to the letter as to declare the whole of the historical element in Scripture to be but a mythical representation of eternal truth. Valentin Weigel (1533-1588), who stands under manifold obligations to Franck, represents also the influence of the semi-mystical physical speculation that marked the transition from scholasticism to modern times. The final breakdown of scholasticism as a rationalized system of dogma may be seen in Nicolas (or Nicolaus) of Cusa (1401-1464), who distinguishes between the *intellectus* and the discursively acting *ratio* almost precisely in the style of later distinctions between the reason and the understanding. The intellect combines what the understanding separates; hence Nicolas teaches the principle of the *coincidentia contradiutoriorum*. If the results of the understanding go by the name of knowledge, then the higher teaching of the intellectual intuition may be called ignorance—ignorance, however, that is conscious of itself, *docta ignorantia*. "Intuitio," "speculatio," "visio sine apprehensione," "comprehensio incomprehensibilis," "mystica theologia," "tertius caelus," are some of the terms he applies to this knowledge above knowledge; but in the working out of his system he is remarkably free from extravagance. Nicolas's doctrines were of influence upon Giordano Bruno and other physical philosophers of the 15th and 16th centuries. All these physical theories are blended with a mystical theosophy, of which the most remarkable example is, perhaps, the chemico-astrological speculations of Paracelsus (1493-1541). The influence of Nicolas of Cusa and Paracelsus mingled in Valentin Weigel with that of the *Deutsche Theologie*, Andrea Osiander, Schwenkfeld and Franck. Weigel, in turn, handed on these influences to Jakob Boehme (1575-1624), *philosophus teutonius*, and father of the chief developments of theosophy in modern Germany (see BOEHME).

Mysticism did not cease within the Catholic Church at the Reformation. In St Theresa (1515-1582) and John of the Cross (1542-1601) the counter-reformation can boast of saints second only to none in the calendar for the austerity of their *Other* mortifications and the rapture of the visions to which they were admitted. But, as was to be expected, their mysticism moves in that comparatively narrow round, and consists simply in the heaping up of these sensuous experiences. The speculative character has entirely faded out of it, or rather has been crushed out by the tightness with which the directors of the Roman Church now held the reins of discipline. Their mysticism represents, therefore, no widening or spiritualizing of their theology; in all matters of belief they remain the docile children of their Church. The gloom and harshness of these Spanish mystics are absent from the tender, contemplative spirit of François de Sales (1567-1622); and in the quietism of Mme Guyon (1648-1717) and Miguel de Molinos (1627-1696) there is again a sufficient implication of mystical doctrine to rouse the suspicion of the ecclesiastical authorities. Quietism, name and thing, became the talk of all the world through the bitter and protracted controversy to which it gave rise between Fénelon and Bossuet.

In the 17th century mysticism is represented in the philosophical field by the so-called Cambridge Platonists, and especially by Henry More (1614-1687), in whom the influence of the Kabbalah is combined with a species of christianized Neoplatonism. Pierre Poiret (1646-1710) exhibits a violent reaction against the mechanical philosophy of Descartes, and especially against its consequences in Spinoza. He was an ardent student of Tauler and Thomas à Kempis, and became an adherent of the quietistic doctrines of Mme Bourignon. His philosophical works emphasize the passivity of the reason. The first influence of Boehme was in the direction of an obscure religious mysticism. J. G. Gichtel (1638-1710), the first editor of his complete works, became the founder of a sect called the Angel-Brethren. All Boehme's works were translated into English in the time of the Commonwealth, and regular societies

of Boehmenists were formed in England and Holland. Later in the century he was much studied by the members of the Philadelphian Society, John Pordage, Thomas Bromley, Jane Lead, and others. The mysticism of William Law (1686-1761) and of Louis Claude de Saint Martin in France (1743-1803), who were also students of Boehme, is of a much more elevated and spiritual type. The "Cherubic Wanderer," and other poems, of Johann Scheffler (1624-1677), known as Angelus Silesius, are more closely related in style and thought to Eckhart than to Boehme.

The religiosity of the Quakers, with their doctrines of the "inner light" and the influence of the Spirit, has decided affinities with mysticism; and the autobiography of George Fox (1624-1691), the founder of the sect, proceeds throughout on the assumption of supernatural guidance. Stripped of its definitely miraculous character, the doctrine of the inner light may be regarded as the familiar mystical protest against formalism, literalism, and scripture-worship. Swedenborg, though selected by Emerson in his *Representative Men* as the typical mystic, belongs rather to the history of spiritualism than to that of mysticism as understood in this article. He possesses the cool temperament of the man of science rather than the fervid Godward aspiration of the mystic proper; and the speculative impulse which lies at the root of this form of thought is almost entirely absent from his writings. Accordingly, his supernatural revelations resemble a course of lessons in celestial geography more than a description of the beatific vision.

Philosophy since the end of the 18th century has frequently shown a tendency to diverge into mysticism. This has been especially so in Germany. The term mysticism is indeed often extended by popular usage and philosophical partisanship to the whole activity of the post-Kantian idealists. In this usage the word would be equivalent to the more recent and scarcely less abused term, transcendentalism, and as such it is used even by a sympathetic writer like Carlyle; but this looseness of phraseology only serves to blur important distinctions. However absolute a philosopher's idealism may be, he is erroneously styled a mystic if his metaphysical conclusions only by the patient labour of the reason. Hegel therefore, to take an instance, can no more fitly be classed as a mystic than Spinoza can. It would be much nearer the truth to take both as types of a thoroughgoing rationalism. In either case it is of course open to anyone to maintain that the apparent completeness of synthesis really rests on the subtle intuition of elements of feeling into the rational process. But in that case it might be difficult to find a systematic philosopher who could be charged with mysticism; and it is better to remain by long-established and serviceable distinctions. So, again, when Récéjacs defines mysticism as "the tendency to draw near to the Absolute in moral union by symbolic means," the definition, as developed by him, is one which would apply to the philosophy of Kant. Récéjacs's interesting work, *Les Fondements de la connaissance mystique* (Eng. trans. 1899), though it touches mysticism at various points, and quotes from a number of mystic writers, is in fact a protest against the identification of the data of the senses and the pure reason to the exclusion of the moral consciousness and the deliverances of "the heart." But such a position is not describable as mysticism in any recognized sense. On the other hand, where philosophy despairs of itself, exalts in its own overthrow, and yet revels in the "mysteries" of a speculative Christianity, as in J. G. Hamann (1730-1788), the term mysticism may be fitly applied. So, again, it is in place where the movement of revelation is from an intellectual intuition of the Absolute, to the essence of mysticism, both as an appeal to a supra-rational faculty and as a claim not merely to know but to realize God. The opposition of the reason to the understanding, as formulated by S. T. Coleridge, is not free from the first of these faults. The later philosophy of Schelling and the philosophy of Franz von Baader, both largely founded upon Boehme, belong rather to theosophy (q.v.) than to mysticism proper.

ARTURIUS.—Besides the sections on mysticism in the general histories of philosophy by Erdmann, Ueberweg and Windelband, and in works on church history and the history of dogma, reference may be made for the medieval period to Heinrich Schmid, *Der Mysticismus in seiner Entstehungsperiode* (1824); Charles Schmidt, *Essai sur les mystiques du 14<sup>me</sup> siècle* (1836); Ad. Helfferich, *Die Christliche Mystik* (1842); L. Noack, *Die christliche Mystik* dies

*Mittelalters* (1853); J. Görres, *Die christliche Mystik* (new ed., 1879-1880); Rufus M. Jones, *Studies in Mystical Religion* (1909). On the German mystics see W. Preger's *Geschichte der deutschen Mystik* (vol. i. 1874; vol. ii. 1881; vol. iii. 1893). The works of Eckhart and his precursors are contained in F. Pfeiffer's *Deutsche Mystiker des 14. Jahrhunderts* (1845-1857). (A. S. P.-P.)

**MYTHOLOGY** (Gr. *μυθολογία*, the science which examines *μῦθοι*, myths or legends of cosmogony and of gods and heroes. Mythology is also used as a term for these legends themselves. Thus when we speak of "the mythology of Greece" we mean the whole body of Greek divine and heroic and cosmogonic legends. When we speak of the "science of mythology" we refer to the various attempts which have been made to explain these ancient narratives. Very early indeed in the history of human thought men awoke to the consciousness that their religious stories were much in want of explanation. The myths of civilized peoples, as of Greeks and the Aryans of India, contain two elements, the rational and what to modern minds seems the irrational. The rational myths are those which represent the gods as beautiful and wise beings. The Artemis of the *Odyssey* "taking her pastime in the chase of boars and swift deer, while with her the wild wood-nymphs disport them, and high over them all she rears her brow, and is easily to be known where all are fair," is a perfectly rational mythic representation of a divine being. We feel, even now, that the conception of a "queen and huntress, chaste and fair," the lady warden of the woodlands, is a beautiful and natural fancy which requires no explanation. On the other hand, the Artemis of Arcadia, who is confused with the nymph Callisto, who, again, is said to have become a she-bear, and later a star, and the Brauronian Artemis, whose maiden ministers danced a bear-dance, are goddesses whose legend seems unnatural, and is felt to need explanation. Or, again, there is nothing not explicable and natural in the conception of the Olympian Zeus as represented by the great chryselephantine statue of Zeus at Olympia, or in the Homeric conception of Zeus as a god who "turns everywhere his shining eyes" and beholds all things. But the Zeus whose grave was shown in Crete, or the Zeus who played Demeter an obscene trick by the aid of a ram, or the Zeus who, in the shape of a swan, became the father of Castor and Pollux, or the Zeus who was merely a rough stone, or the Zeus who deceived Hera by means of a feigned marriage with an inanimate object, or the Zeus who was afraid of Attes, is a being whose myth is felt to be unnatural and in great need of explanation. It is this irrational and unnatural element—as Max Müller says, "the silly, savage and senseless element"—that makes mythology the puzzle which men have so long found it.

*Early Explanations of Myths.*—The earliest attempts at a crude science of mythology were efforts to reconcile the legends of the gods and heroes with the religious sentiment which recognized in these beings objects of worship and respect. Closely as religion and myth are intertwined, it is necessary to hold them apart for the purposes of this discussion. Religion may here be defined as the conception of divine, or at least supernatural powers entertained by men in moments of gratitude or of need and distress, in hours of weakness, when, as Homer says, "all folk yearn after the gods." Now this conception may be rude enough, and it is nearly related to purely magical ideas, to efforts to secure supernatural aid by magical ceremonies. Still the roughest form of spiritual prayer has for its basis the hypothesis of beneficent beings, visible or invisible. The senseless stories or myths about the gods are soon felt to be at variance with this hypothesis. As an example we may take the instance of Qing, the Bushman hunter. Qing, when first he met white men, was asked about his religion. He began to explain, and mentioned Cagn. Mr Orpen, the chief magistrate of St John's Territory, asked: "Is Cagn good or malicious? how do you pray to him?" Answer (in a low imploring tone): "'O Cagn! O Cagn! are we not your children? do you not see our hunger? give us food,' and he gives us both hands full" (*Capé Monthly Magazine*, July 1874). Here we see the religious

view of Cagn, the Bushman god. But in the *mythological* account of Cagn given by Qing he appears as a kind of grasshopper, supernaturally endowed, the hero of a most absurd cycle of senseless adventures. Even religion is affected by these irrational notions, and the gods of savages and of many civilized peoples are worshipped with cruel, obscene, and irrational rites. But, on the whole, the religious sentiment strives to transcend the mythical conceptions of the gods, and is shocked and puzzled by the mythical narratives. As soon as this sense of perplexity is felt by poets, by priests, or by most men in an age of nascent criticism, explanations of what is most crude and absurd in the myths are put forward. Men ask themselves why their gods are worshipped in the form of beasts, birds, and fishes; why their gods are said to have prosecuted their amours in bestial shapes; why they are represented as lustful and passionate—thieves, robbers, murderers and adulterers. The answers to these questions sometimes become myths themselves. Thus both the Mangaians and the Egyptians have been puzzled by their own gods in the form of beasts. The Egyptians invented an explanation—itsself a myth—that in some moment of danger the gods concealed themselves from their foes in the shapes of animals.<sup>1</sup> The Mangaians, according to W. W. Gill, hold that "the heavenly family had taken up their abode in these birds, fishes, and reptiles."<sup>2</sup>

A people so curious and refined as the Greeks were certain to be greatly perplexed by even such comparatively pure mythical narratives as they found in Homer, still more by the coarser legends of Hesiod, and above all by the ancient local myths preserved by local priesthoods. Thus, in the 6th century before Christ, Xenophanes of Colophon severely blamed the poets for their unbecoming legends, and boldly called certain myths "the fables of men of old."<sup>3</sup> Theagenes of Rhegium (520 B.C.?), according to the scholiast on *Iliad*, xx. 67,<sup>4</sup> was the author of a very ancient system of mythology. Admitting that the fable of the battle of the gods was "unbecoming," if literally understood, Theagenes represented it as an allegorical account of the war of the elements. Apollo, Helios, and Hephaestus were fire, Hera was air, Poseidon was water, Artemis was the moon, *καὶ τὰ λοιπὰ ὁμοίως*. Or, by another system, the names of the gods represented moral and intellectual qualities. Heraclitus, too, disposed of the myth of the bondage of Hera as allegorical philosophy. Socrates, in the *Cratylus* of Plato, expounds "a philosophy which came to him all in an instant," an explanation of the divine beings based on crude philological analyses of their names. Metrodorus, rivaling some recent flights of conjecture, resolved not only the gods but even heroes like Agamemnon, Hector and Achilles "into elemental combinations and physical agencies."<sup>5</sup> Euripides makes Pentheus (but he was notoriously impious) advance a "rationalistic" theory of the story that Dionysus was stitched up in the thigh of Zeus.

When Christianity became powerful the heathen philosophers evaded its satire by making more and more use of the allegorical and non-natural system of explanation. That method has two faults. First (as Arnobius and Eusebius reminded their heathen opponents), the allegorical explanations are purely arbitrary, depend upon the fancy of their author, and are all equally plausible and equally unsupported by evidence.<sup>6</sup> Secondly, there is no proof at all that, in the distant age when the myths were developed, men entertained the moral notions and physical philosophies which are supposed to be "wrapped up," as Cicero says, "in impious fables." Another system of explanation is that associated with the name of Eumerus (316 B.C.). According to this author, the myths are history in disguise. All the gods were once men, whose real feats have been decorated and distorted by later fancy. This view suited Lactantius, St Augustine and other early Christian writers

<sup>1</sup> Plutarch, *De Iside et Osiride*.

<sup>2</sup> *Myths and Songs from the South Pacific*, p. 35 (1876).

<sup>3</sup> Xenoph. *Fr.* i. 42.

<sup>4</sup> Dindorf's ed., iv. 231.

<sup>5</sup> Grote, *Hist. of Greece*, (ed. 1869) i. 404.

<sup>6</sup> Cf. Lobeck, *Aglaophamus*, i. 151-152, on allegorical interpretation of myths in the mysteries.



very well. They were pleased to believe that Eumerus "by historical research had ascertained that the gods were once but mortal men." Precisely the same convenient line was taken by Sahagun in his account of Mexican religious myths. As there can be no doubt that the ghosts of dead men have been worshipped in many lands, and as the gods of many faiths are tricked out with attributes derived from ancestor-worship, the system of Eumerus retains some measure of plausibility. While we need not believe with Eumerus and with Herbert Spencer that the god of Greece or the god of the Hottentots was once a man, we cannot deny that the myths of both these gods have passed through and been coloured by the imaginations of men who practised the worship of real ancestors. For example, the Cretons showed the tomb of Zeus, and the Phocians (Pausanias x. 5) daily poured blood of victims into the tomb of a hero, obviously by way of feeding his ghost. The Hottentots show many tombs of their god, Tsui-Goab, and tell tales about his death; they also pray regularly for aid at the tombs of their own parents.<sup>1</sup> We may therefore say that, while it is rather absurd to believe that Zeus and Tsui-Goab were once real men, yet their myths are such as would be developed by people accustomed, among other forms of religion, to the worship of dead men. Very probably portions of the legends of real men have been attracted into the mythic accounts of gods of another character, and this is the element of truth at the bottom of Eumerism.

*Later Explanations of Mythology.*—The ancient systems of explaining what needed explanation in myths were, then, physical, ethical, religious and historical. One student, like Theagenes, would see a physical philosophy underlying Homeric legends. Another, like Porphyry, would imagine that the meaning was partly moral, partly of a dark theosophic and religious character. Another would detect moral allegory alone, and Aristotle expresses the opinion that the myths were the inventions of legislators "to persuade the many, and to be used in support of law" (*Met.* xi. 8, 10). A fourth, like Eumerus, would get rid of the supernatural element altogether, and find only an imaginative rendering of actual history. When Christians approached the problem of heathen mythology, they sometimes held, with St Augustine, a form of the doctrine of Eumerus.<sup>2</sup> In other words, they regarded Zeus, Aphrodite and the rest as real persons, diabolical not divine. Some later philosophers, especially of the 17th century, misled by the resemblance between Biblical narratives and ancient myths, came to the conclusion that the Bible contains a pure, the myths a distorted, form of an original revelation. The abbé Banier published a mythological compilation in which he systematically resolved all the Greek myths into ordinary history.<sup>3</sup> Bryant published (1774) *A New System, or an Analysis of Ancient Mythology, wherein an Attempt is made to divest Tradition of Fable*, in which he talked very learnedly of "that wonderful people, the descendants of Cush," and saw everywhere symbols of the ark and traces of the Noachian deluge. Thomas Taylor, at the end of the 18th century, indulged in much mystical allegorizing of myths, as in the notes to his translation of Pausanias (1794). At an earlier date (1760) De Brosses struck on the true line of interpretation in his little work *Du Culte des dieux félicites, ou parallèle de l'ancienne religion de l'Égypte avec la religion actuelle de Nigritie*. In this tract De Brosses explained the animal-worship of the Egyptians as a survival among a civilized people of ideas and practices springing from the intellectual condition of savages, and actually existing among negroes. A vast symbolical explanation of myths and mysteries was attempted by Friedrich Creuzer.<sup>4</sup> The learning and sound sense of Lobeck, in his *Aglaophonus*, exploded the idea that the Eleusinian and other mysteries revealed or concealed matter of momentous religious importance. It ought not to be forgotten

that Laftau, a Jesuit missionary in North America, while inclined to take a mystical view of the secrets concealed by Iroquois myths, had also pointed out the savage element surviving in Greek mythology.<sup>5</sup>

*Recent Mythological Systems.*—Up to a very recent date students of mythology were hampered by orthodox traditions, and still more by ignorance of the ancient languages and of the natural history of man. Only recently have Sanskrit and the Egyptian and Babylonian languages become books not absolutely sealed. Again, the study of the evolution of human institutions from the lowest savagery to civilization is essentially a novel branch of research, though ideas derived from an unsystematic study of anthropology are at least as old as Aristotle. The new theories of mythology are based on the belief that "it is man, it is human thought and human language combined, which naturally and necessarily produced the strange conglomerate of ancient fable."<sup>6</sup> But, while there is now universal agreement so far, modern mythologists differed essentially on one point. There was a school (with internal divisions) which regarded ancient fable as almost entirely "a disease of language," that is, as the result of confusions arising from misunderstood terms that have survived in speech after their original significance was lost. Another school (also somewhat divided against itself) believes that misunderstood language played but a very slight part in the evolution of mythology, and that the irrational element in myths is merely the survival from a condition of thought which was once common, if not universal, but is now found chiefly among savages, and to a certain extent among children. The former school considered that the state of thought out of which myths were developed was produced by decaying language; the latter maintains that the corresponding phenomena of language were the reflection of thought. For the sake of brevity we might call the former the "philological" system, as it rests chiefly on the study of language, while the latter might be styled the "historical" or "anthropological" school, as it is based on the study of man in the sum of his manners, ideas and institutions.

*The System of Max Müller.*—The most distinguished and popular advocate of the philological school was Max Müller, whose views may be found in his *Selected Essays and Lectures on Language*. The problem was to explain what he calls "the silly, savage and senseless element" in mythology (*Sel. Ess.* i. 578). Max Müller says (speaking of the Greeks), "our poets had an instinctive aversion to everything excessive or monstrous, yet they would relate of their gods what would make the most savage of Red Indians creep and shudder"—stories, that is, of the cannibalism of Demeter, of the mutilation of Uranus, the cannibalism of Cronus, who swallowed his own children, and the like. "Among the lowest tribes of Africa and America we hardly find anything more hideous and revolting."

Max Müller refers the beginning of his system of mythology to the discovery of the connexion of the Indo-European or, as they are called, "Aryan" languages. Celts, Germans, speakers of Sanskrit and Zend, Latins and Greeks, all prove by their languages that their tongues may be traced to one family of speech. The comparison of the various words which, in different forms, are common to all Indo-European languages must inevitably throw much light on the original meaning of these words. "Take, for example, the name of a god, Zeus, or Athene, or any other. The word may have no intelligible meaning in Greek, but its counterpart in the allied tongues, especially in Sanskrit or Zend, may reveal the original significance of the terms. "To understand the origin and meaning of the names of the Greek gods, and to enter into the original intention of the fables told of each, we must take into account the collateral evidence supplied by Latin, German, Sanskrit and Zend philology." (*Lect. on Lang.*, 2nd series, p. 406). A name may be intelligible in Sanskrit which has no sense in Greek. Thus Athene is a divine name without meaning in Greek, but Max Müller advances reasons for supposing that it is identical with *ahana*, "the dawn," in Sanskrit. It is his opinion, apparently, that whatever story is told of Athene must have originally been told of the dawn, and that we must keep this before us in attempting to understand the legends of Athene. Thus again (*op. cit.* p. 410), he says, "we have a right to explain all that is told of him" (Agni, "fire") "as originally meant for fire." The system is simply this: the original meaning of the names of gods must be ascertained by comparative philology. The names, as a rule, will be found to denote elemental phenomena. And the silly,

<sup>1</sup> Hæm, *Tsui-Goab, the Supreme Being of the Khoi-Khoi*, p. 113.   
 <sup>2</sup> *De civ. dei.*, vii. 18; viii. 26.

<sup>3</sup> *La Mythologie et les fables expliquées par l'histoire* (Paris, 1738; 3 vols. 4to).

<sup>4</sup> *Symbolik und Mythologie der alten Völker* (Leipzig and Darmstadt, 1836-1843).

<sup>5</sup> *Mœurs des sauvages* (Paris, 1724).

<sup>6</sup> Max Müller, *Lectures on Language* (1864), 2nd series, p. 410.

save and senseless elements in the legends of the gods will be shown to have a natural significance, as descriptions of sky, storms, sunset, water, fire, dawn, twilight, the life of earth, and other celestial and terrestrial existences. Stated in the barest form, these results do not differ greatly from the conclusions of Theagenes of Rhegium, who held that "Hephaestus was the fire, Hera was air, Poseidon was water, Artemis was the moon, *καὶ τὰ ἄστρα ὀφθαλμοί*." But Max Müller's system is based on scientific philology, not on conjecture, and is supported by a theory of the various processes in the evolution of myths out of language.

It is no longer necessary to give an elaborate analysis of this theory, because neither in its philological nor mythological side has it any advocates who need be reckoned with. The attempt to disengage the history of times forgotten and unknown, by means of analysis of roots and words in Aryan languages, has been unsuccessful, or has at best produced disputable results. Max Müller's system was a result of the philological theories that indicated the linguistic unity of the Indo-European or "Aryan" peoples, and was founded on an analysis of their language. But myths precisely similar in tradition and repulsive character, even in minute details, to those of the Aryan races, exist among Australians, South Sea Islanders, Eskimo, Bushmen in Africa, among Solomon Islanders, Iroquois, and so forth. The facts being identical, an identical explanation should be sought, and, as the languages in which the myths exist are essentially different, an explanation founded on the Aryan language is likely to prove too narrow. Once more, even if we discover the original meaning of a god's name, it does not follow that we can explain by it of the significance of the name of the myths about the god. For nothing is more common than the attraction of a name to an ancient story into the legend of a later god or hero. Myths of unknown antiquity, for example, have been attracted into the legend of Charlemagne, just as the *bons mots* of old wits are transferred to living humorists. Therefore, though we may ascertain that Zeus means "sky" and Agni "fire," we cannot assert, with Max Müller, that all the myths about Agni and Zeus were originally told of fire and sky. When these gods became popular they would inevitably inherit any current exploits of earlier heroes or gods. These exploits would therefore be explained erroneously if regarded as originally myths of sky and fire. We cannot, then, with Max Müller's proposition "there was nothing told of the sky that could not in some form or other be ascribed to Zeus" into "there was nothing ascribed to Zeus that had not at some time or other been told of the sky." This is also, perhaps, the proper place to observe that names derived from natural phenomena—sky, clouds, dawn and sun—are habitually assigned by Brazilians, Ojibwas, Australians and other savages to living men and women. Thus the story originally told of a man or woman bearing the name "sun," "dawn," "cloud," may be mixed up later with myths about the real celestial dawn, cloud or sun. For all these reasons the information obtained from often philological analysis of names will be distorted. We must also bear in mind that early men when they conceived, and savage men when they conceive, of the sun, moon, wind, earth, sky and so forth, have no such ideas in their minds as we attach to these names. They think of sun, moon, wind, earth and sky as of living human beings with bodily parts and passions. Thus, even when we discover an elemental meaning in a god's name, that meaning may be all unlike what the word suggests to civilized men. A final objection is that philologists differ widely as to the true analysis and real meaning of the divine names. Max Müller, for example, connects *Kaivós* (*Kaivós*) with *χρόνος*, "time"; Preller with *καίσις*, "I fulfill," and so forth.

The civilized men of the Mythopoeic age were not obliged, as Max Müller held, to believe that all phenomena were persons, because the words which denoted the phenomena had gender-terminations. On the other hand, the gender-terminations were survivals from an early stage of thought in which personal characteristics, including sex, had been attributed to all phenomena. This condition of thought is demonstrated to be, and to have been, universal among savages, and it may notoriously be observed among children. Thus Max Müller's theory that myths are "a disease of language" seems destitute of evidence, and inconsistent with what is historically known about the relations between the language and the social, political and literary condition of men.

*Theory of Herbert Spencer.*—The system of Herbert Spencer, as explained in *Principles of Sociology*, has many points in common with that of Max Müller. Spencer attempts to account for the state of mind (the foundation of myths) in which man personifies and animates all phenomena. According to his theory, too, this habit of mind may be regarded as the result of degeneration, for in his view, as in Max Müller's, it is the primitive, but not the result of misconceptions. But, while language is the chief cause of misconceptions with Max Müller, with Spencer it is only one of several forces all working to the same result. Statements which originally had a different significance are misinterpreted, he thinks, and names of human beings are also misinterpreted in such a manner that early races are gradually led to believe in the personality of phenomena. He too notes "the defect in early speech"—"that is, the 'lack of words free from implications of vitality'"—"as one of the causes which 'favour personalization.'" Here, of course, we have to ask Spencer, with Max Müller, why words in early languages "imply

vitality." These words must reflect the thought of the men who use them before they react upon that thought and confirm it in its misconceptions. So far Spencer seems at one with the philological school of mythologists, but he warns us that the misconstructions of language in his system are "different in kind, and the erroneous course of thought is opposite in direction." According to Spencer (and his premises, at least, are correct), the names of human beings in an early state of society are derived from the nature of the moment, and often refer to the period of the day or to the nature of the weather. We find, among Australian natives, among Abipones in South America, and among Ojibwas in the North, actual people named Dawn, Gold Flower of Day, Dark Cloud, Sun, and so forth. Spencer's argument is that, given a story about real people so named, in process of time and forgetfulness the anecdote which was once current about a man named Storm and a woman named Sunshine will be transferred to the meteorological phenomena of sun and tempest. These purely natural agents will come to be "personalized" (*op. cit.*, 306, 392), and to be credited with purely human origin and human activities. Another misconception would arise when men had a tradition that they came to their actual seats from this mountain, or that lake or river, or from lands across the sea. They will mistake this tradition of local origin for one of actual parentage, and will come to believe that, like certain Homeric heroes, they are the sons of a river (now personified), or of a mountain, or, like a tribe mentioned by Garcilasso de la Vega, that they are descended from the sea. Once more, if their old legend told them that they came from the rising sun, they will hold, like many races, that they are actually the children of the sun. By this process of forgetfulness and misappropriation mountains, rivers, lakes, and seas could receive human attributes, while men would degenerate from a more sensible condition into a belief in the personality and vitality of inanimate objects. As Spencer thinks ancestor-worship the first form of religion, and as he holds that persons with such names as sun, moon and the like became worshipped as ancestors, his theory results in the belief that nature-worship and the myths about natural phenomena—dawn, wind, sky, night and the rest—are a kind of transmuted worship of ancestors and transmuted myths about real men and women. Partly by confounding the parentage of the gods with the conspicuous objects marking the region of the race, partly by literal interpretation of birth names, and partly by literal interpretation of names given in eulogy" (such as Sun and Bull, among the Egyptian kings), and also through "implicit belief in the statements of forefathers," there has been produced belief in descent from mountains, sea, dawn, from animals which have become constellations, and from persons once on earth who now appear as sun and moon. A very common class of myths (see TOTEMISM) assures us that certain stocks of men are descended from beasts, or from gods in the shape of beasts. Spencer explains these by the theory that the remembered ancestor of a stock had, as savages often do, the name of an animal, and that the name was inherited. In time his descendants came to forget that the name was a mere name, and were misled into the opinion that they were children of a real coyote, wolf or bear. This idea, once current, would naturally stimulate and diffuse the belief that such descents were possible, and that the animals are closely akin to men.

The chief objection to these processes is that they require, as a necessary condition, a singular amount of memory on the one hand and of forgetfulness on the other. The lowest contemporary savages remember little or nothing of any ancestor farther back than the grandfather. But men in Spencer's Mythopoeic age had much longer memories. On the other hand, the most ordinary savage does not misunderstand so universal a custom as the imposition of names peculiar to animals or derived from atmospheric phenomena. He calls his own child Dawn or Cloud, his own name is Sitting Bull or Running Wolf, and he is not tempted to explain his great-grandfather's name of Bright Sun or Lively Raccoon on the hypothesis that the ancestor really was a raccoon or the sun. Moreover, savages do not worship ancestresses or retain lively memories of their great-grandmothers, yet it is through the female line in the majority of cases that the animal or other ancestral name is derived. The son of an Australian male, whose kin or totem name is Crane, takes, in many tribes, his mother's kin-name, Swan or Cockatoo, or whatever it may be, and the same is a common rule in Africa and America among races who rarely remember their great-grandfathers. On the whole, then (though degeneracy, as well as progress, is a force in human evolution), we are not tempted to believe in so strange a combination of forgetfulness with long memory, nor so excessive a degeneration from common sense into a belief in the personality of phenomena, as are required no less by Spencer's system than by that of Max Müller.

*Preliminary Problems.*—We have stated and criticized the more prominent modern theories of mythology. It is now necessary first to recapitulate the chief points in the problem, and then to attempt to explain them by a comparison of the myths of various races. The difficulty of mythology is to account for the following among other apparently irrational elements in myths: the wild and senseless stories of the

beginnings of things, of the origin of men, sun, stars, animals, death, and the world in general; the infamous and absurd adventures of the gods; why divine beings are regarded as incestuous, adulterous, murderous, thievish, cruel, cannibals, and addicted to wearing the shapes of animals, and subject to death in some stories; the myths of metamorphosis into plants, beasts and stars; the repulsive stories of the state of the dead; the descents of the gods into the place of the dead, and their return thence. It is extremely difficult to keep these different categories of myths separate from each other. If we investigate myths of the origin of the world, we often find gods in animal form active in the work of world-making. If we examine myths of human descent from animals, we find gods busy there, and if we try to investigate the myths of the origin of the gods, the subject gets mixed up with the mythical origins of things in general.

Our first question will be, Is there any stage of human society, and of the human intellect, in which facts that appear to us to be monstrous and irrational are accepted as ordinary occurrences of every day life? E. W. Lane, in his preface to the *Arabian Nights*, says that the Arabs have an advantage over us as story-tellers. They can introduce such incidents as the change of a man into a horse, or of a woman into a dog, or the intervention of an *afreet*, without any more scruple than our own novelists feel in describing a duel or the concealment of a will. Among the Arabs the actions of magic and of spirits are regarded as at least as probable and common as duels and concealments of wills in European society. It is obvious that we need look no farther for the explanation of the supernatural events in Arab romances. Now let us apply this system to mythology. It is admitted that Greeks, Romans, Aryans of India in the age of the Sanskrit commentators, Egyptians of the Ptolemaic and earlier ages, were as much puzzled as we are by the mythical adventures of their gods. But is there any known stage of the human intellect in which these divine adventures, and the metamorphoses of men into animals, trees, stars, and converse with the dead, and all else that puzzles us in the civilized mythologies, are regarded as possible incidents of daily human life? Our answer is that everything in the civilized mythologies which we regard as irrational seems only part of the accepted and rational order of things (at least in the case of "medicine-men" or magicians) to contemporary savages, and in the past seemed equally rational and natural to savages concerning whom we have historical information. Our theory is, therefore, that the savage and senseless element in mythology is, for the most part, a legacy from ancestors of the civilized races who were in an intellectual state not higher than that of Australians, Bushmen, Red Indians, the lower races of South America, Mincopies, and other worse than barbaric peoples. As the ancestors of the Greeks, with the Aryans of India, the Egyptians, and others advanced in civilization, their religious thought was shocked and surprised by myths (originally dating from the period of savagery, and natural in that period) which were preserved down to the time of Pausanias by local priesthoods, or which were stereotyped in the ancient poems of Hesiod and Homer, or in the *Brahmanas* and *Vedas* of India, or were retained in the popular religion of Egypt. This theory recommended itself to Lobeck. "We may believe that ancient and early tribes framed gods like themselves in action and in experience, and that the allegorical element in myths is the addition of later peoples who had attained to purer ideas of divinity, yet dared not reject the religion of their ancestors" (*Aglaph.* i. 153). The senseless element in the myths would by this theory be for the most part a "survival." And the age and condition of human thought from which it survived would be one in which our most ordinary ideas about the nature of things and the limits of possibility did not yet exist, when all things were conceived of in quite other fashion—the age, that is, of savagery. It is universally admitted that "survivals" of this kind do account for many anomalies in our institutions, in law, politics, society, even in dress and manners. If isolated fragments of an earlier age abide in these, it is still more probable that other fragments

will survive in anything so closely connected as mythology with the conservative religious sentiment.

If this view of mythology can be proved, much will have been done to explain a problem which we have not yet touched, namely, *the distribution of myths*. The science of mythology has to account, if it can, not only for the existence of certain stories in the legends of certain races, but also for the presence of stories practically the same among almost all races. In the long history of mankind it is impossible to deny that stories may conceivably have spread from a single centre, and been handed on from races like the Indo-European and the Semitic to races as far removed from them in every way as the Zulus, the Australians, the Eskimo, the natives of the South Sea Islands. But, while the possibility of the diffusion of myths by borrowing and transmission must be allowed for, the hypothesis of the origin of myths in the savage state of the intellect supplies a ready explanation of their wide diffusion. Archaeologists are acquainted with objects of early art and craftsmanship, rude clay pipkins and stone weapons, which can only be classed as "human," and which do not bear much impress of any one national taste and skill. Many myths may be called "human" in this sense. They are the rough products of the early human mind, and are not yet characterized by the differentiations of race and culture. Such myths might spring up anywhere among untutored men, and anywhere might survive into civilized literature. Therefore where similar myths are found among Greeks, Australians, Egyptians, Manganians and others, it is unnecessary to account for their wide diffusion by any hypothesis of borrowing, early or late. The Greek "key" pattern found on objects in Peruvian graves was not necessarily borrowed from Greece, nor did Greeks necessarily borrow from Aztecs the "wave" pattern which is common to both. The same explanation may be applied to Greek and Aztec myths of the deluge, to Australian and Greek myths of the original theft of fire. Borrowed they may have been, but they may as probably have been independent inventions.

It is true that some philologists deprecate as unscientific the comparison of myths which are found in languages not connected with each other. The objection rests on the theory that myths are a disease of language, a morbid offshoot of language, and that the legends in unconnected languages must therefore be kept apart. But, as the theory which we are explaining does not admit that language is more than a subordinate cause in the development of myths, as it seeks for the origin of myths in a given condition of thought through which all races have passed, we need do no more than record the objection.

*The Intellectual Condition of Savages.*—Our next step must be briefly to examine the intellectual condition of savages, that is, of races varying from the condition of the Andaman Islanders to that of the Solomon Islanders and the ruder Red Men of the American continent. In a developed treatise on the subject of mythology it would be necessary to criticize, with a minuteness which is impossible here, our evidence for the very peculiar mental condition of the lower races. Max Müller asked (when speaking of the mental condition of men when myths were developed), "was there a period of temporary madness through which the human mind had to pass, and was it a madness identically the same in the south of India and the north of Iceland?" To this we may answer that the human mind had to pass through the savage stage of thought, that this stage was for all practical purposes "identically the same" everywhere, and that to civilized observers it does resemble "a temporary madness." Many races are still abandoned to that temporary madness; many others which have escaped from it were observed and described while still labouring under its delusions. Our evidence for the intellectual ideas of man in the period of savagery we derive partly from the reports of voyagers, historians, missionaries, partly from an examination of the customs, institutions, and laws in which the lower races gave expression to their notions.

As to the first kind of evidence, we must be on our guard against several sources of error. Where religion is concerned, travellers in general and missionaries in particular are biased in several distinct

ways. The missionary is sometimes anxious to prove that religion can only come by revelation, and that certain tribes, having received no revelation, have no religion or religious myths at all. Sometimes the missionary, on the other hand, is anxious to demonstrate that the myths of his heathen flock are a corrupted version of the Biblical narrative. In the former case he neglects the study of savage myths; in the latter he unconsciously accommodates what he hears to what he calls "the truth." The traveller who is not a missionary may either have the same prejudices, or he may be a sceptic about revealed religion. In the latter case he is perhaps unconsciously moved to put burlesque versions of Biblical stories into the mouths of his native informants, or to represent the savages as ridiculing the Scriptural traditions which he communicates to them. Yet again we must remember that the leading questions of a European inquirer may furnish a savage with a thread on which to string answers which the questions themselves have suggested. "Have you ever had a great flood?" "Yes." "Was any one saved?" The question starts the invention of the savage on a deluge-myth, of which, perhaps, the idea has never before entered his mind. There still remain the difficulties of all conversation between civilized men and unsophisticated savages, the tendency to hoax, and other sources of error and confusion. By this time, too, almost every explorer of savage life is a theorist. He is a Spencerian, or a believer in the universal prevalence of the faith in an "All-Father," or he looks everywhere for gods who are "spirits of vegetation." In receiving this kind of evidence, then, we need to know the character of our informant, his means of communicating with the heathen, his power of testing evidence, and his good faith. His testimony may have additional weight if supported by the "undesigned coincidences" of other evidence, ancient and modern. In Strabo and Herodotus and Pomponius Mela, for example, describe a custom, rite or strange notion in the Old World, and if mariners and missionaries find the same notion or custom or rite in Polynesia or Australia or Kamchatka, we can scarcely doubt the truth of the reports. The evidence is best when given by ignorant men, who are astonished at meeting with an institution which ethnologists are familiar with in other parts of the world.

Another method of obtaining evidence is by the comparative study of savage laws and institutions. Thus we find in Asia, Africa, America and Australia that the marriage laws of the lower races are connected with a belief in kinship or other relationship with animals. The evidence for this belief is thus entirely beyond suspicion. We find, too, that political power, sway and social influence are based on the ideas of magic, of metamorphosis, and of the power which certain men possess to talk with the dead and to visit the abodes of death. All these ideas are the stuff of which myths are made, and the evidence of savage institutions, in every part of the world, proves that these ideas are the universal inheritance of savages.

Savage men are like ourselves in curiosity and anxiety *causas cognoscere rerum*, but with our curiosity they do not possess *Savage ideas* our powers of attention. They are as easily satisfied *about the World.* with an explanation of phenomena as they are eager to possess an explanation. Inevitably they furnish themselves with their philosophy out of their scanty stock of acquired ideas, and these ideas and general conceptions seem almost imbecile to civilized men. Curiosity and credulity, then, are the characteristics of the savage intellect. When a phenomenon presents itself the savage requires an explanation, and that explanation he makes for himself, or receives from tradition, in the shape of a *myth*. The basis of these myths, which are just as much a part of early conjectural science as of early religion, is naturally the experience of the savage *as construed by himself*. Man's craving to know "the reason why" is already "among rude savages an intellectual appetite," and "even to the Australian scientific speculation has its germ in actual experience."<sup>1</sup> How does he try to satisfy this craving? The myth-Taylor replies, "When the attention of a man in the eye-making stage of intellect is drawn to any phenomenon or custom which has to him no obvious reason, he invents and tells a story to account for it." Against this statement it has been urged that men in the lower stages of culture are not curious, but take all phenomena for granted. If there were no direct evidence in favour of Tylor's opinion, it would be enough to point to the nature of savage myths themselves. It is not arguing in a circle to point out that almost all of them are nothing more than explanations of intellectual difficulties, answers to the question, How came this or that phenomenon to be what it is? Thus savage myths answer the questions—What was the origin of the world, and of men, and of beasts? How came the stars by their arrangement

and movements? How are the motions of sun and moon to be accounted for? Why has this tree a red flower, and this bird a black mark on the tail? What was the origin of the tribal dances, or of this or that law of custom or etiquette? Savage mythology, which is also savage science, has a reply to all these and all similar questions, and that reply is always found in the shape of a story. The answers cannot be accounted for without the previous existence of the questions.

We have now shown how savages come to have a mythology. It is their way of satisfying the early form of scientific curiosity, their way of realizing the world in which they move. But they frame their stories, necessarily and naturally, in harmony with their general theory of things, with what we may call "savage metaphysics." Now early man, as Max Müller says, "not only did not think as we think, but did not think as we suppose he ought to have thought." The chief distinction between his mode of conceiving the world and ours is his vast extension of the theory of personality. To the savage, and apparently to men more backward than the most backward peoples we know, all nature was a congeries of animated personalities. The savage's notion of personality is more a universally diffused feeling than a reasoned conception, and this feeling of a personal self he impartially distributes all over the world as known to him. One of the Jesuit missionaries in North America thus describes the Red Man's philosophy:<sup>2</sup> "Les sauvages se persuadent que non seulement les hommes et les autres animaux, mais aussi que toutes les autres choses sont animées." Crevaux, in the Andes, found that the Indians believed that the beasts have *piays* (sorcerers and doctors) like themselves.<sup>3</sup> This opinion we may name *personalism*, and it is the necessary condition of savage (and, as will be seen, of civilized) mythology. The Jesuits could not understand how spherical bodies like sun and moon could be mistaken for human beings. Their catechumens put them off with the answer that the drawn bows of the heavenly bodies gave them their round appearance. "The wind was formerly a person; he became a bird," say the Bushmen, and *g'oo kal kai*, a respectable Bushman once saw the personal wind at Haarfontein.<sup>4</sup> The Egyptians, according to Herodotus (iii. 16), believed fire to be *ὄπιον ἐπιψυχον*, a live beast. The Bushman who saw the Wind meant to throw a stone at it, but it ran into a hill. From the wind as a person the Bhinyas in India (Dalton, p. 140) claim descent, and in Indian epic tradition the leader of the ape army was the son of the wind. The Wind, by certain means, became the father of wind-swift steeds mentioned in the *Iliad*. The loves of Boreas are well known. These are examples of the animistic theory applied to what, in our minds, seems one of the least personal of natural phenomena. The sky (which appears to us even less personal) has been regarded as a personal being by Samoyeds, Red Indians, Zulus,<sup>5</sup> and traces of this belief survive in Chinese, Greek and Roman religion.

We must remember, however, that to the savage, Sky, Sun, Sea, Wind, are not only persons, but they are savage persons. Their conduct is not what civilized men would attribute to characters so august; it is what uncivilized men think probable and befitting among beings like themselves.

The savage regards all animals as endowed with personality. "Is tiennent les poissons raisonnables, comme aussi les cerfs," says a Jesuit father about the North-American *Savage Theory of Man's Relations with the World.* Indians (*Relations*, loc. cit.). In Australia the natives believe that the wild dog has the power of speech, like the cat of the Coverley witch in the *Spectator*. The Breton peasants, according to P. Sébillot, credit all birds with language, which they even attempt to interpret. The old English and the Arab superstitions about the language of beasts are examples of this opinion surviving among civilized races. The bear in Norway is regarded as almost a man, and his dead body is addressed and his wrath deprecated by Samoyeds and Red Indians. "The native bear

<sup>2</sup> *Relations* (1636), p. 114. <sup>3</sup> *Voyages*, p. 159.

<sup>4</sup> *South African Folk-Lore Journal* (May 1880).

<sup>5</sup> E. B. Tylor, *op. cit.* ii. 256.

*Kur-bo-roo* is the sage counsellor of the aborigines in all their difficulties. When bent on a dangerous expedition, the men will seek help from this clumsy creature, but in what way his opinions are made known is nowhere recorded.<sup>1</sup> H. K. Schoolcraft mentions a Red Indian story explaining how "the bear does not die," but this tale Schoolcraft (like Herodotus in Egypt) "cannot bring himself to relate." He also gives examples of Iowas conversing with serpents. These may serve as examples of the savage belief in the human intelligence of animals. Man is on an even footing with them, and with them can interchange his ideas. But savages carry this opinion much further. Man in their view is actually, and in no figurative sense, akin to the beasts. Certain tribes in Java "believe that women when delivered of a child are frequently delivered at the same time of a young crocodile."<sup>2</sup> The common European story of a queen accused of giving birth to puppies shows the survival of the belief in the possibility of such births among civilized races, while the Aztecs had the idea that women who saw the moon in certain circumstances would produce mice. But the chief evidence for the savage theory of man's close kinship with the lower animals is found in the institution called *totemism* (*q.v.*)—the belief that certain stocks of men in the various tribes are descended by blood descent from, or are developed out of, or otherwise connected with, certain objects animate or inanimate, but especially with beasts. The strength of the opinion is proved by its connexion with very stringent marriage laws. No man (according to the rigour of the custom) may marry a woman who bears the same kin name as himself, that is, who is descended from the same inanimate object or animal. Nor may people (if they can possibly avoid it) eat the flesh of animals who are their kindred. Savage man also believes that many of his own tribe-fellows have the power of assuming the shapes of animals, and that the souls of his dead kinsfolk revert to animal forms.

E. W. Lane, in his introduction to the *Arabian Nights* (i, 58), says he found the belief in these transmigrations accepted seriously in Cairo. H. H. Bancroft brings evidence to prove that the Mexicans supposed pregnant women would turn into beasts, and sleeping children into mice, if things went wrong in the ritual of a certain solemn sacrifice. There is a well-known Scottish legend to the effect that a certain old witch was once fired at in her shape as a hare, and that where the hare was hit there the old woman was found to be wounded. J. F. Lafitau tells the same story as current among his Red Indian flock, except that the old witch and her son took the form of birds, not of hares. A Scandinavian witch does the same in the Egli saga. In Lafitau's tale the birds were wounded by the magic arrows of a medicine man, and the arrow-heads were found in the bodies of the human culprits. In Japan<sup>3</sup> people chiefly transform themselves into badgers. The sorcerers of Honduras (Bancroft, i, 740) "possessed the power of transforming men into wild beasts."<sup>4</sup> J. F. Regnard, the French dramatist, found in Lapland (1681) that witches could turn men into cats, and could themselves assume the forms of swans, crows, falcons and geese. Among the Bushmen<sup>5</sup> "sorcerers assume the form of beasts and jackals." M. Dobrizhofer, a missionary in Paraguay (1717-1791), learned that "sorcerers arrogate to themselves the power of changing men into tigers" (Eng. trans., i, 63). He was present at a conversion of this sort, though the miracle beheld by the people was invisible to the missionary. Near Loanda Livingstone noted that "a chief may metamorphose himself into a lion, kill any one he chooses, and resume his proper form."<sup>6</sup> The same accomplishments distinguish the Barotse and Balonda.<sup>7</sup> Among the Mayas of Central America sorcerers could transform themselves "into dogs, pigs and other animals; their glance was death to a victim" (Bancroft, ii, 797). The Thlinkets hold that their shamans have the same powers.<sup>8</sup> A bamboo in Sarawak is known to have been a man. Metamorphoses into stones are as common among Red Indians and Australians as in Greek mythology. Compare the cases of Niobe and the victims of the Gorgon's head.<sup>9</sup> Zulus, Red Indians, Aztecs,<sup>10</sup> Andaman Islanders and other races believe that their dead assume the shapes of serpents and of other creatures, often reverting to the form of the animal from which they originally descended. In ancient Egypt

"the usual prayers demand for the deceased the power of going and coming from and to everywhere *under any form they like*."<sup>11</sup> A trace of this opinion may be noticed in the *Aeneid*. The serpent that appeared at the sacrifice of Aeneas was regarded as possibly a "manifestation" of the soul of Anchises (*Aeneid*, v, 84)—

"Dixerat haec, adytis cum lubricis anguis ab imis  
Septem ingens gyros, septena volumina, atrium"

and Aeneas is  
"Incertus, genuumque loci, famulumque parentis  
Esse putet."

On the death of Plotinus, as he gave up the ghost, a snake glided from under his bed into a hole in the wall.<sup>12</sup> Compare Pliny "on the cave" in quo manes Scipionis Africani majores custodie draco dicitur."

The last peculiarity in savage philosophy to which we need call attention here is the belief in spirits and in human intercourse with the shades of the dead. With the savage natural death is not a universal and inevitable ordinance. "All men must die" is a generalization which he has scarcely reached; in his philosophy the proposition is more like this—"all men who die die by violence." A natural death is explained as the result of a sorcerer's spiritual violence, and the disease is attributed to magic or to the action of hostile spirits. After death the man survives as a spirit, sometimes taking an animal form, sometimes invisible, sometimes to be observed "in his habit as he lived" (see APPARITIONS). The philosophy of the subject is shortly put in the speech of Achilles (*Iliad*, xxiii, 103) after he has beheld the dead Patroclus in a dream: "Ay me, there remaineth then even in the house of Hades a spirit and phantom of the dead, for all night long hath the ghost of hapless Patroclus stood over me, wailing and making moan." It is almost superfluous to quote here the voluminous evidence for the intercourse with spirits which savage chiefs and medicine men are believed to maintain. They can call up ghosts, or can go to the ghosts, in Australia, New Caledonia, New Zealand, North America, Zululand, among the Eskimo, and generally in every quarter of the globe. The men who enjoy this power are the same as they who can change themselves and others into animals. They too command the weather, and, says an old French missionary, "are regarded as very Jupiters, having in their hands the lightning and the thunder" (*Relations, loc. cit.*). They make good or bad seasons, and control the vast animals who, among ancient Persians and Aryans of India, as among Zulus and Iroquois, are supposed to grant or withhold the rain, and to thunder with their enormous wings in the region of the clouds.

Another fertile source of myth is magic, especially the magic designed to produce fertility, vegetable and animal. From the natives of northern and central Australia to the actors in the ritual of Adonis, or the folk among whom arose the customs of crowning the May king or the king of the May, all peoples have done magic to encourage the breeding of animals as part of the food supply, and to stimulate the growth of plants, wild or cultivated. In the opinion of J. G. Frazer, the human representatives or animal representatives, in the rites, of the spirit of vegetation; of the corn spirit; of the changing seasons, winter or summer, have been developed into many forms of gods, with appropriate myths, explanatory of the magic, and of the sacrifice of the chief performer. In the same way the adoration of living human beings, the deification of living kings—whose title survives in our king or queen of the May, and in the *rex nemorensis*, the priest of Diana in the grove of Aricia—has been most fruitful in myths of divine beings. These human beings are often sacrificed, for various reasons, actual or hypothetical, and gods and heroes are almost as likely to be explained as spirits of vegetation now, as they were likely to become solar mythological figures in the system of Max Müller. It is certainly true that divine beings in most mythologies are apt to acquire solar with other elemental attributes, including vegetable attributes. But that the origins of such mythical beings were, *ab initio*, either solar or vegetable, or, for that matter, animal, it would often be hard to prove.

Frazer's ideas are to be found in a work of immense erudition, *The Golden Bough* (London, 1900). Two studies by him, pursuing

<sup>1</sup> R. Brough Smyth, *Aborigines of Victoria*, i, 446 (1878).

<sup>2</sup> J. Hawkesworth, *Voyages*, iii, 756.

<sup>3</sup> Lord Redesdale, *Tales of Old Japan* (1871).

<sup>4</sup> Bleek, *Brief Account of Bushman Folk-Lore*, pp. 15, 40.

<sup>5</sup> *Missionary Travels*, pp. 125, 62.

<sup>6</sup> W. H. Dall, *Alaska*, p. 125 (1870).

<sup>7</sup> Dormann, *Origin of Primitive Superstitions*, pp. 130, 134.

<sup>8</sup> Sahagun, French trans., p. 226.

<sup>9</sup> *Records of the Past*, x, 10.

<sup>10</sup> *Plotini vita*, pp. 2, 95.

<sup>11</sup> H. N. xv, 44, 85.

the same set of ideas in more detail, are *Adonis, Attis, Osiris* (1906) and *Lectures on the Early History of the Kingship* (1905). See A. Lang, *Magic and Religion* (London, 1901), for a criticism in detail of the general theory as set forth in *The Golden Bough*. Whatever may be said, Frazer has certainly made the most important of recent contributions to the study of mythology. He has fixed the attention of students on a mass of early ideas, previously much neglected save by W. Mannhardt, and on the facts of ritual, which preserve these ideas and represent them in a kind of mystery plays.

We are now in a position to sum up the ideas of savages about man's relations to the world. We started on this inquiry because we found that savages regarded sky, wind, sun, earth and so forth as practically men, and we had then to ask, what sort of men, men with what powers? The result of our examination, so far, is that in savage opinion sky, wind, sun, sea and many other phenomena have, being personal, all the powers attributed to real human persons. These powers and qualities are: (1) relationship to animals and ability to be transformed and to transform others into animals and other objects; (2) magical accomplishments, as—(a) power to visit or to procure the visits of the dead; (b) other magical powers, such as control over the weather and over the fertility of nature in all departments. Once more, the great forces of nature, considered as persons, are involved in that inextricable confusion in which men, beasts, plants, stones, stars, are all on one level of personality and animated existence. This is the philosophy of savage life, and it is on these principles that the savage constructs his myths, while these, again, are all the scientific explanations of the universe with which he has been able to supply himself.

*Examples of Mythology.*—Myths of the origin of the world and man are naturally most widely diffused. Man has everywhere asked himself whence things came and how, and his myths are his earliest extant form of answer to this question. So confused and inconsistent are the mythical answers that it is very difficult to classify them according to any system. If we try beginning with myths of creative gods, we find that the world is sometimes represented as pre-existent to the divine race. If we try beginning with myths of the origin of the world, we frequently find that it owes its origin to the activity of pre-existent supernatural beings. According to all modern views of creation, the creative mind is priority to the universe which it created. There is no such consistency of opinion in myths, whether of civilized or savage races. Perhaps the plan least open to objection is to begin with myths of the gods. But when we speak of gods, we must not give to the word a modern significance. As used here, gods merely mean non-natural and powerful beings, sometimes "magnified non-natural men," sometimes beasts, birds or insects, sometimes the larger forces and phenomena of the universe conceived of as endowed with human personality and passions. When Plutarch examined the Osirian myth (*De Isid. pass.*) he saw that the "gods" in the tale were really "demons," "stronger than men, but having the divine part not wholly unalloyed"—"magnified non-natural men," in short. And such are the gods of mythology.

In examining the myths of the gods we shall begin with the conceptions of the most backward tribes, and advance to the divine legends of the ancient civilized races. It will appear that, while the non-civilized gods are often theriomorphic, made in accordance with the ideas of non-civilized men, the civilized gods retain many characteristics of the savage gods, and these characteristics are the "irrational element" in the divine myths.

*Myths of Gods: Savage Ideas.*—It is not easy to separate the discussion of savage myths of gods from the problem, Whence and how arose the savage belief in gods? The orthodox anthropological explanation has been that of E. B. Tylor, which closely resembles Herbert Spencer's "ghost theory." By reflection on dreams, in which the self, or a spirit, of the savage seems to wander free from the bounds of time and space, to see things remote, and to meet and recognize dead friends or foes; by speculation on the experiences of trance and of phantasms of the dead or living, beheld with waking eyes; by pondering on the phenomena of shadows, of breath, of death and life, the savage evolved the idea of a separable soul or spirit capable of surviving bodily death. The spirit of the dead may tenant a material object, a "fetish," or may roam hungry and comfortless and need propitiation by food, for unpropitiated it is dangerous, or may be reincarnated, or may "go to its own herd"

in another world. Again, it is naturally kind to its living kinsfolk, and so may be addressed in prayer. These are the doctrines of animism (q.v.), and, according to the usual anthropological theory, these spirits come to thrive to god's estate in favourable circumstances, as where the dead man, when alive, had great *mana* or *wakan*, a great share of the ether, so to speak, which, in savage metaphysics, is the viewless vehicle of magical influences. Thus the ghost of the hero or medicine man of a kin or tribe may be raised to divine rank, while again—the doctrine of spirits once developed, and spirits once allotted to the great elemental forces and phenomena of nature, sky, thunder, the sea, the forests—we have the beginnings of departmental deities, such as Agni, god of fire; Poseidon, god of the sea; Zeus, god of the sky—though in recent theories Zeus appears to be regarded as primarily the god of the oak tree, a spirit of vegetation.

On this theory animism, the doctrine of spirits, is the source of all belief in gods. But it is found that among the lowest or least cultured races, such as the south-eastern tribes of Australia, who do not propitiate ancestral spirits by offerings of food, or address them in prayer, there often exists a belief in an "All-Father," to use Howitt's convenient expression. This being cannot have been evolved out of the cult of ancestors, where ancestors are not worshipped; and he is not even regarded as a spirit, but, in Matthew Arnold's phrase, as "a magnified non-natural man." He existed before death came into the world, and he still exists. His home is in or above the sky, but there was a time when he walked the earth, a potent magic-worker; endowed mankind with such arts and institutions as they possess; and left to them certain rules of life, ethics and ritual. Often he is regarded as the maker of things, of most things, and of mankind; or mankind are his children, descended from disobedient sons of his, whom he cast out of heaven. Very frequently he is the judge of souls, and sends the good and bad to their own places of reward and punishment. He is usually supposed to watch over human conduct, but this is by no means invariably the case. Sometimes he, like the Atnatu of the Kaithish tribe of central Australia, is only vigilant in matters of ritual, such as circumcision, subincision and the use of the sacred bull-roarer, the Greek *ἄβραξ*. As an almost univocal rule, in the lowest culture, no prayer is addressed to this being; he has no sacrifices, no dwelling with hands; and the images of him, in clay, are made and danced round with invocations of his name at the tribal ceremonies of initiation, are destroyed at the close of the performances. If the name of "god" is denied to such beings because they receive little cult, it may still be admitted that the belief might easily develop into a form of theism, independent of and undervived from animism, or the ghost theory.

The best account of this All-Father belief in the lowest culture is to be read in B. Howitt's *Native Races of South-East Australia*. Under the names of Baiame, Pundjil, Mulkari, Daramulun and many others, the south-eastern tribes (both those *Australians* who reckon descent in the female and those who reckon *Aboriginals* by the male line) have this faith in an All-Father, the attributes varying in various communities. The most highly developed All-Father is the Baiame or Byamec of the Euahlayi tribe of north-western New South Wales, to whom prayers for the welfare of the souls of the dead are, or recently were, addressed—the tribe dwelling a hundred miles away from the nearest missionary station (Protestant).

In the centre of Australia, Atnatu, self-created, is known, as has been said, to the Kaithish tribe, next neighbours of the Arunta of the Macdonnell Hills. Among the Arunta, Mr Strehlow (*Globus*, May 1907) finds such a being as Atnatu, and also among some other adjacent tribes, as the Luritja. See, too, Strehlow and von Leonhardt, in *Veröffentlichungen aus dem städtischen Völker-Museum* (Frankfurt-am-Main, 1907, vol. i.). But Messrs B. Spencer and F. J. Gillen, who discovered Atnatu, did not find any trace of an All-Father among the Arunta, or any other of the tribes to the north and north-east of the centre. Mr Strehlow's branch of the Arunta they did not examine.

It is plain that the All-Father belief, in favourable circumstances, especially if ghost worship remained undeveloped, might be evolved into theism. But all over the savage world, especially in Africa, spirit worship has sprung up and choked the All-Father, who, however, in most savage regions, abides as a name, receiving no sacrifice, and, save among the Masai, seldom being addressed in prayer. A list of such otiose great beings in the background of religion is given in Howitt's *The Making of Religion* (1898). Since the publication of that book much additional evidence has accrued from Africa and Melanesia, where the belief occurs in a few islands, but, in the majority, is absent or unrecorded. Most of the fresh evidence is given in *La Notion de l'Être suprême chez les peuples non-civilisés*, by René Hoffmann (Geneva, 1907). See also the *Journal of the Anthropological Institute* (1899-1907), vols. xxix., xxxi., xxxiv., xxxv., and the works of Miss Mary Kingsley, and Spixid, *Die Ewe-Stämme*, Reimer (Berlin, 1906), and Sundermann in Warneck's *Zeitschrift für Ethnologie*, vol. xi. An excellent statement is that of Berne Schmidt, S. V. D., in *Anthropos*, Bd. II, p. 1 (1908), pp. 559-611. Tylor's efforts to show that these All-Fathers were derived from missionary or other European influences (*Nineteenth*

<sup>1</sup> See Mrs Langloh Parker's *The Euahlayi Tribe*.

Century, 1892) have not been successful (see Lang, *Magic and Religion*, "The Theory of Loan Gods") and N.W. Thomas in *Man* (1905), v., 49 et seq. The All-Father belief is most potent among the lowest races, and always tends to become obsolete under the competition of servicable ancestral spirits, or gods made in the image of such spirits, who can be bribed by sacrifices or induced by prayers to help man in his various needs.

The belief in the All-Father in south-eastern Australia is concealed from the women, and either in a man, or a most, know his esoteric name, often meaning "Our Father," and is revealed only to the initiate, among whom are a very few white men, like Howitt. Mrs Langloh Parker, of course, was not initiated (indeed, no white man has gone through the actual and very painful rites), but confidences were made to her with great secrecy. The All-Father, even at his best, among the Kurnai, Kamilaroi and Eualahyi, is the centre of many grotesque and sportive myths. He usually has a wife and children, not in all cases born, but rather they are emanations. One of these children is often his mediator with men, and has the charge of the rites and the mystic bull-roarer. The relation is that of Apollo to Zeus in Greek myth.

Many of the wilder myths are the expressions of the sportive and humorous faculties. Some arise naturally thus: Baiame, say, originated everything, therefore he originated the grotesque mummeries and dances of the mysteries. To explain these, myths have been developed to show that they arose in some grotesque incident of Baiame's personal existence on earth. Many Greek myths, most derogatory to the dignity of Demeter, Dionysus, Zeus or Hera, arose in the same way, as explanations of buffooneries in the Eleusinian or other mysteries. In medieval literature the most sacred persons of our religion have grotesque associations attached to them in the same manner.

While the All-Father belief is common in the tribes of south-eastern Australia, the tribes round Lake Eyre, the Arunta (as known to Messrs Spencer and Gillen), and the other central and northern tribes, are credited with no germs of belief in what is called a *supreme*, and may truly be styled a *superior* being. That being, in many cases, but not so commonly in Australia, has a malevolent opposite who thwarts his work, an Abhriman to his Ormuzd. In one of the tract, where the superior being is a crow, his opposite is an eagle-hawk. These two birds in many tribes give material to the two great exotomistic and intermarrying divisions; in their case there is a *tu et tu* of divine, human and theriomorphic elements, just as in the Greek myths of Zeus. As a rule, however, the Australian All-Father is anthropomorphic, and fairly well described in the native term when they speak English as "the Big Man," powerful, deathless, friendly, "able to go everywhere and do everything," "to see whatever you do." The existence of the belief in this being was accepted by T. Waitz, and, though disputed by many squatters and most anthropologists, is now admitted on the strength of the evidence of Waitz, Cameron, Langloh Parker, Dawson, E. Roth, *Journal of Ethnological Studies*, and many other close observers. The belief being esoteric, a secret of the initiated, necessarily escaped casual inquirers.

Meanwhile, among some of the Arunta of the centre, among the Dieri and Urabunna tribes near Lake Eyre and their congeners, and among the tribes north by east of the Arunta, no such belief has been discovered by Messrs Spencer and Gillen, from whom the tribes kept no secrets, or by Mr Siebert, a missionary among the now all but extinct Dieri. There is just a trace of a dim sky-dwelling being, Aravutia, possibly the same as the *Aravutia* of the All-Father. Howitt speaks too of the Dieri Kutchi, who inspires medicine-men with ideas, but about him our information is scanty. Among all these tribes religion now takes another line, the belief in a supernatural race of Titanic beings, with no superior, who were the first dwellers on earth; who possessed powers far exceeding those of the medicine-men of to-day; and who, in one way or another, were connected with, or developed from, the totem animals, vegetables and other objects. These beings modified the face of the country: in Arunta built rocks and trees arose to mark the places where they finally "went into the ground" (*Okanakilla*), and their spirits still haunt certain places such as these; and are reincarnated in native women who pass by. These beings, in Arunta called "the people of the *Alicheringa*, or dream time" (but cf. Strehlow in *Globus*, *ut supra*), originated the tribal rites of initiation. In Dieri they are called *Mura-Mura*, and in their prayers are made for rain, accompanied by rain-making magic ceremonies, which in this case may be a symbolical expression of the prayers. There is a large body of myths about the *Alicheringa* folk, or *Mura-Mura* (see Spencer and Gillen, *Native Tribes of Central Australia*, *Native Tribes of Northern Australia*, and Howitt, *Native Tribes of South Eastern Australia*), and the myths of their wanderings, prodigies and institution of rites and magic are represented in the dances of the mysteries. Most of the magic is worked (*Itichitwina* in Arunta) by the members of each totem kin or group for the behoof of the totem as an article of food supply. These rites are common in North America, but are worked by members of guilds or societies, not by totem kins.

The belief in these *Mura-Mura* or *Alicheringa* folk may obviously develop, in favourable circumstances, into a polytheism like that of Greece, or of Egypt, or of the Maoris. The old Irish gods in the

poetic romances appear to have the same origin and shade away into the faeries. The baser Greek myths of the wanderings, amours and adventures of the gods, myths ignored by Homer, are parallel to the adventures of the *Alicheringa* people, and the fable of the mutilation of Osiris and the search for the lost organ by Isis, actually occurs among the *Alicheringa* tales of Messrs Spencer and Gillen. Among the Arunta, the *Alicheringa* folk are part of a strangely elaborated theory of evolution and of animism, which leaves room for a creative being, or for a future life of the spirit, which is merely reincarnated at intervals.

Thus the doctrines of evolution and of creation, or the making of things, stand apart, or blend, in the metaphysics and religion of the lowest and least progressive of known peoples. The question is to which theory came first, whether *Alicheringaism* is a scientific effort that swept away All-Fatherism, or whether All-Fatherism is a religious reaction in despair of science and of the evolutionary doctrine, is settled by each inquirer in accordance with his personal bias. It has been argued that All-Fatherism is an advance, conditioned by coastal influences—more rain and more food—concomitant with a social advance to individual marriage, and reckoning of kin in the male line. But tribes far from the sea, as in northern New South Wales and Queensland, have the All-Father belief, with individual marriage and female descent, while tribes of the north coast, with male descent, are credited with no All-Father; and the Arunta, as far as possible from the sea, have no All-Father (save in Strehlow's district), and have individual marriage and male reckoning of descent in matters of inheritance; while the Urabunna and Dieri, with female descent and the custom of *pirrawa* (called group marriage) by Howitt, are not credited with the All-Father belief. Thus coastal conditions have clearly no causal influence on the development of the All-Father belief. If they had, the natives of central Queensland, remote from the sea, should not have their All-Father (Mulkari), and the natives of the northern and north-eastern coasts should have an All-Father, who is still to seek. The Arunta of Messrs Spencer and Gillen may have possessed and deposed the Altjira superior being of the Arunta known to Mr Strehlow, like the Atnatu of the adjacent Kaitish, or the All-Father of the neighbouring Luritja; or these beings may be more recent diversions of doctrine, departing from pure *Alicheringaism* with no All-Father. At present, at least, it is premature to dogmatize on these problems.<sup>1</sup>

The chief being among the supernatural characters of Bushman mythology is the insect called the Mantis.<sup>2</sup> Cagn or Ikaggen, the Mantis, is sometimes regarded with religious respect as a benevolent god. But his adventures are the merest nightmares of puerile fancy. He has a wife, an adopted daughter, whose real father is the "swallower" in Bushman swallowing myths, and the daughter has a son, who is the Ichneumon. This mythical man, and the daughter, who has a son-in-law, The moon was also created by the Mantis out of his shoe, and it is red, because the shoe was covered with the red dust of Bushman-land. The Mantis is defeated in an encounter with a cat which happened to be singing a song about a lynx. The Mantis (like Poseidon, Hades, Metis and other Greek gods) was once swallowed, but disgorged alive. The swallower was the monster Ikhwai-hemm. Like Heracles when he leaped into the belly of the monster which was about to swallow Hesione, the Mantis once jumped down the throat of a hostile elephant, and so destroyed him. The heavenly bodies are gods among the Bushmen, and their nature and adventures must be discussed among other myths of sun, moon and stars. As a creator Cagn is sometimes said to have "given orders, and caused all things to appear to be made." He struck snakes with his staff and turned them into men, as Zeus did with the ants in Aegina. But the Bushmen's mythical theory of the origin of things must, as far as possible, be kept apart from the fables of the Mantis, the Ichneumon and other divine beings. Though animals, these gods have human passions and character, and possess the usual magical powers attributed to sorcerers.

Concerning the mythology of the Hottentots and Namas, we have a great deal of information in a book named *Tsunu-Goab, the Supreme Being of the Khoi-Khoi* (1881), by Dr T. Hahn. This author collected the old notices of Hottentot myths, and added material from his own researches. The chief god of the Hottentots is a being named Tsuni-Goam, who is universally regarded by his worshippers as a deceased sorcerer. According to one old believer, "Tsun-Goab" (an alternative reading of the god's name) "was a great powerful chief of the Khoi-Khoi—in fact, he was the first Khoi-Khoib from whom all the Khoi-Khoi tribes took their name." He is always

<sup>1</sup> The drawback to knowledge is the rarity of full acquaintance with native languages. Strehlow, Roth and Ridley seem best equipped on the linguistic side. Spencer and Gillen do not tell us that they have a colloquial knowledge of any Australian language. Gason, author of a work on the Dieri tribe, knew their language well, but several of his statements appear to be inaccurate. Mrs Langloh Parker describes her methods of checking and controlling native statements made in English.

<sup>2</sup> Accounts of the Mantis and of his performances will be found in the *Cape Monthly Magazine* (July 1874), and in Dr Bleek's *Brief Account of the Bushman Folk-Lore*.

represented as at war (in the usual crude dualism of savages) with "another chief" named Gaunab. The prayers addressed to Tsui-Goab are simple and natural in character, the "private ejaculations" of men in moments of need or distress. As usual, religion is more advanced than mythology. It appears that, by some accounts, Tsui-Goab lives in the red sky and Gaunab in the dark sky. The neighbouring race of Namas has another old chief for god, a being called Heitsi Eibib. His name is shown in many places, that of Osiris, which, says Plutarch, abounded in Egypt. He is propitiated by passers-by at his sepulchres. He has intimate relations in peace and war with a variety of animals whose habits are sometimes explained (like those of the serpent in Genesis) as the result of the curse of Heitsi Eibib. Heitsi Eibib was born in a mysterious way from a cow, as Indra in the *Black Yajur-Veda* entered into and was born from the womb of a metro who also bore a cow. The *Rig-Veda* (iv, 18, 1) remarks, "His mother, a cow, bore Indra, an unlicked calf"—probably a metaphorical way of speaking. Heitsi Eibib, like countless other gods and heroes, is also said to have been the son of a virgin who tasted a particular plant, and so became pregnant, as in the German and Gallophrygian mörchen of the almond tree, given by Grimm and Pausanias. Incest is one of the feats of Heitsi Eibib. Tsui-Goab, in the opinion of his worshippers, as we have seen, is a deified dead sorcerer, whose name means Wounded Knee, the sorcerer having been injured in the knee by an enemy. Dr Hahn tries to prove (by philology's "artful aid") that the name really means "red dawn," and is a Hottentot way of speaking of the morning. The philologist's way of doing this is extremely weak, and by no means convincing. If we grant, however, for the sake of argument, that the early Hottentots worshipped the infinite under the figure of the dawn, and that, by forgetting their own meaning, they came to believe that the words which really meant "red dawn" meant "wounded knee" we must still admit that the devout have assigned to their deity all the attributes of an ancestral sorcerer. In short, "their Red Dawn," if red dawn he be, is a person, and a savage person, adored exactly as the actual father and grandfathers of the Hottentots are adored. We must explain this legend, then, on these principles, and not as an allegory of the dawn as the dawn appears to civilized people.

About Gaunab (the Ahirman to Tsui-Goab's Ormuzd) Dr Hahn gives two distinct opinions. "Gaunab was at first a ghost, a mischief-maker and evil-doer" (*op. cit.* p. 85). But Gaunab he declares to be "the night-sky" (*op. cit.* p. 126). Whether we regard Gaunab, Heitsi Eibib and Tsui-Goab as originally mythological representations of natural phenomena, or as defiled dead men, it is plain that they are now venerated as non-natural human beings, possessing the custom of the Hottentots of worshipping the dead. Heitsi Eibib could do wonderful things which no other man could do, because he was very wise. He could tell what would happen in future times. He died several times, and several times he rose again" (statement of old Kxarab in Hahn, p. 61).

The mythology of the Zulus as reported by H. Callaway (*Unkünküllu*, 1868-1870) is very thin and uninteresting. The Zulus are great worshippers of ancestors (who appear to them in the form of snakes), and they regard a being called Unkünküllu as their first ancestor, and sometimes as his creator, or at least as the maker of men. It does not appear that they identify Unkünküllu, as a rule, with "the lord of heaven," who, like Indra, causes the thunder. The word answering to our lord is also applied, even to beasts, as the lion and the boa." The Zulus, like many distant races, sometimes attribute thunder to the "thunder-bird," which, as in North America, is occasionally seen and even killed by men. "It is said to have a red bill, red legs and a short red tail like fire. The bird is boiled for the sake of the fat, which is used by the healers-doctors to puff on their bodies, and to anoint their lightning-rod." The Zulus are very superstitious in regarding the souls of the dead (who, though in serpentine bodies, have human dispositions) that they appear to take little pleasure in mythological narratives. At the same time, the Zulus have many "nursery tales," the plots and incidents of which often bear the closest resemblance to the heroic myths of Greece, and to the mörchen of European peoples.<sup>1</sup> These indications will give a general idea of African divine myths. On the west coast the "ananzi" or spider takes the place of the mantis insect among the Bushmen. For some of his exploits Dasent's *Tales from the Norse* (2nd ed., Appendix) may be consulted. For South African religion see Lang, *Myths and Religions*. Deinet, *Die Backe of the Black Man's Mind*; Junod, *Les Barotsa*; Spieth, *Die Ewe-Stämme*; Frazer, *The Golden Bough*.

Turning from the natives of Australia, and from African races of various degrees of culture, to the Papuan inhabitants of Melanesia, we find that mythological ideas are scarcely on a higher level. An excellent account of the myths of the Banks

Melanesian Islands and Solomon Islands was given in *Journ. Anthrop. Inst.* (Feb. 1881) by the Rev. R. H. Codrington. The article contains a critical description of the difficulty with which missionaries obtain information about the prior creeds. The people of the

Banks Islands are chiefly ancestor-worshippers, but they also believe in, and occasionally pray to, a being named I Qat, one of the prehuman race endowed with supernatural powers who here, as elsewhere, do duty as gods. Here is an example of a prayer to Qat—the devotee is supposed to be in danger with his canoe: "Qate! Marawa! look down on me, smooth the sea for us two that I may go safely on the sea. Beat down for me the crests of the tide-rip; let the tide-rip settle down away from me, so that it does not break over me, so that I can row away, and I may come to a quiet landing-place." Compare the prayer of Odysseus to the river, whose mouth he had reached after three days' swimming on the tempestuous sea. "'Hear me, O king, whosoever thou art, unto thee I am come as to one to whom prayer is made . . . nay, pity me, O king, for I avow myself thy suppliant.'" So spake he, and the god stayed his stream, and withheld his waves, and made the water smooth before him" (*Odyssey* v. 450). The prayer of the Melanesian is on rather a higher religious level than that of the Homeric hero. The myths of Qat's adventures, however, are very crude, though not so wild as some of the Scandinavian myths about Odin and Loki, while they are less immoral than the adventures of Indra and Zeus. Qat was born in the isle of Vanua Levu; his mother was either a stone at the time of his birth, or was turned into a stone afterwards, like Niobe. The mother of Apollo, according to Aelian, had the misfortune to be changed into a wolf. Qat had eleven brothers, not much more reputable than the Osbaldistones in *Rob Roy*. The youngest brother was "Tangaro Loloqong, the Fool." His pastime was to make wrong all the Qats, and he is sometimes the Ahirman to Qat's Ormuzd. The creative achievements of Qat must be treated of in the next section. Here it may be mentioned that, like the hero in the Breton mörchen, Qat "brought the dawn" by introducing birds whose notes proclaimed the coming of morning. Before Qat's time there had been no night, but he purchased a sufficient allowance of darkness from I Qong, that is, night considered as a person in accordance with the law of savage thought already explained. Night is a person in Greek mythology, and in the fourteenth book of the *Iliad* we read that Zeus abstained from punishing Sleep because he feared to offend with Night. Qat produced dawn, for the first time, by cutting the darkness with a knife of red obsidian. Afterwards "the fowls and birds showed the morning." On one occasion an evil power (Vui) slew all Qat's brothers, and hid them in a food-chest. As in the common "swallowing-myths" which we have met among Bushmen and Australians, and will find among the Greeks, Qat restored his brethren to life. Qat is always accompanied by a powerful supernatural spider named Marawa. He first made Marawa's acquaintance when he was cutting down a tree, and the spider nibbled at his foot. The spider's work about bridge-building and church-building was all done by Marawa, whom Qat found means to conciliate. In all his future adventures the spider was as servicable as the cat in *Puss in Boots* or the other grateful animals in European legend. Qat's great enemy, Qasavara, was dashed against the hard sky, and was turned into stone, like the foes of Perseus. The stone is still shown in Vanua Levu, like the stone which was Zeus in Laconia. Qat, like so many other "culture-heroes," disappeared mysteriously, and white men arriving in the island have been mistaken for Qat. His departure is sometimes connected with the myth of the deluge. In the New Hebrides, Tagar takes the rôle of Qat, and Suqe of the bad principle, Loki, Ahirman, Tangaro Loloqong, the Australian Crow and so forth. These are the best known divine myths of the Melanesians. For their All-Fathers see Holmes, *J. A. I.*, vol. xxxv., and O'Farrell, *J. A. I.*, vol. xxvii., with Sundermann in Warneck's *Allgemeine Missionszeitchrift*, vol. xi. 1884.

It is "a far cry" from Vanua Levu to Vancouver Island, and, ethnologically, the Ahts of the latter region are extremely remote from the Ahts of the former. The Ahts are of the same Polynesian blood. The Ahts, however, differ but little from their mythological beliefs from the races of the Banks Islands or of the New Hebrides. In Sproat's *Scenes from Savage Life* (1868) there is a good account of Aht opinions by a settler who had won the confidence of the natives between 1860 and 1868. "There is no end to the stories which an old Indian will relate," says Mr Sproat, when "one quite possesses his confidence." "The first Indian who ever lived" is a divine being, something of a creator, something of a first father, like Unkünküllu among the Zulus. His name is Quawteah. He married a pre-existent bird, the thunder-bird Tootah (we have met him among the Zulus), and by the bird he became the father of Indians. Wispohahp is the Aht Noah, who, with his wife, his two brothers and their wives escaped from the deluge in a canoe. Quawteah is inferior as a deity to the Sun and Moon. He is the Yama of an Aht paradise, or home of the dead, where "everything is beautiful and abundant." From all that is told of Quawteah he seems to be an ideal and powerful Aht, imaginatively placed at the beginning of things, and quite capable of intermarriage with a bird. His creative exploits may be considered as a sort of Quawteah is the Aht Prometheus Purphoros, or fire-stealer.

Passing down the American continent from the north-west, we find Yehl the chief hero-god and mythical personage among the Tlingits. Like many other heroes or gods, Yehl had a miraculous birth. His mother, a Tlingit woman, whose sons had all been

<sup>1</sup> These are collected by Callaway, *Zulu Nursery Tales* (1868). Similar Kafir stories, also closely resembling the popular fictions of European races, have been published by Theal. Many other examples are published in the *South African Folk-Lore Journal* (1879, 1880).



slain, met a friendly dolphin, which advised her to swallow a pebble and a little sea-water. The birth of Yehi was the result. In his youth he shot a supernatural crane, and can always fly about in its fathers, like Odii, and Loki in Scandinavian myth. He is usually, however regarded as a raven, and holds the same relation to men and the world as the wagh-wag Pundjil does in Australia. His great opponent (for the eternal dualism comes in) is Khanukh, who is a wolf, and the ancestor or totem of the wolf-race of men as Yehi is of the raven. The opposition between the Crow and Eagle-hawk in Australia will be remembered. Both animals or men or gods take part in creation. Yehi is the Prometheus Purphoros of the Thingits, but myths of the fire-stealer would form matter for a separate section. Yehi also stole water, in his bird-shape, exactly as Quetzalcoatl did when in the shape of an eagle. Yehi's powers of metamorphosis and of flying into the air are the common accomplishments of sorcerers, and he is a rather crude form of first father, "culture-hero" and creator.<sup>2</sup>

Among the Karok Indians we find the great hero and divine benefactor in the shape of, not a raven, nor an eagle-hawk, nor a mantis insect, nor a spider, but a coyote. Among both Karok and Navaho the coyote is the Prometheus Purphoros, or, as the Aryans of India call him, Mataiwan the fire-stealer. Among the Papagos, on the eastern side of the Gulf of California, the coyote or prairie wolf is the creative hero and chief supernatural being. In Oregon the coyote is also the "demurge," but most of the myths about him refer to his creative exploits, and will be more appropriately treated in the next section.

Moving up the Pacific coast to British Columbia, we find the musk-rat taking the part played by Vishnu, when in his avatar as a boat-fisher up the earth's sacred waters. Among the Tinnich a miraculous dog, who, like an enchanted fairy prince, could assume the form of a handsome young man, is the chief divine being of the myths. He too is chiefly a creative or demurgic being, answering to Purusha in the *Rig Veda*. So far the peculiar mark of the wilder American tribe legends is the bestial character of the divine beings, which is also illustrated in Australia and Africa, while the bestial clothing, feathers or fur, drops but slowly off Indra, Zeus and the Egyptian Anpu, and the Scandinavian Odin. All these are more or less anthropomorphic, but retain, as will be seen, numerous relics of a theriomorphic condition.

See C. Hill-Tout and F. Boas in various publications, and, generally, the volumes of the Bureau of American Ethnology, Washington, U.S.A. For Ti-ra-wa, "the Ruler of the Universe," also styled A-ti-us, "father," among the Pawnees, see G. B. Grinnell, *Pawnee Hero Stories* (1893).

**Mythological Beliefs.**—Passing from the lower savage myths, of which space does not permit us to offer a larger selection, we turn to races in the upper strata of barbarism. Among these the Maoris of New Zealand, and the Polynesian people generally, are remarkable for a mythology largely intermixed with early attempts at more philosophical speculation. The Maoris and Mangaian, and other peoples, have had speculators among them not very far removed from the mental condition of the earliest Greek philosophers, Empedocles, Anaximander, and the rest. In fact the process from the view of nature which we call personalism to the crudest theories of the physicists was apparently begun in New Zealand before the arrival of Europeans. In Maori mythology it is more than usually difficult to keep apart the origin of the world and the origin and nature of the gods. Long traditional hymns give an account of the "becoming out of nothing" which resulted in the evolution of the gods and the world. In the beginning (as in the Greek myths of Uranus and Gaia), Heaven, conceived of as a person) was indissolubly united to his wife Earth (Papa), and between them they begot gods which necessarily dwelt in darkness. These gods were some in vegetable, some in animal form; some traditions place among these gods Tiki the demurge, who (like Prometheus) made men out of clay. The offspring of Rangî and Papa (kept in the dark as they were), held a council to determine how they should treat their parents. Shall we slay them, or shall we separate the Uranus and Gaia? Heaven, however, conceives the heavenly pair by mutilating his oppressive father Uranus. Among the Maoris the god Teitenganahanu cut the sinews which united Earth and Heaven, and Tane Mahuta wrenched them apart, and kept them eternally asunder. The new dynasty now had earth to themselves, but Tawhiramatea, the wind, abode aloft with his father. Some of the gods were in the forms of lizards and fishes; some went to the land, some to the sea. As among the gods and seras of the *Vedas*, there were many wars in the divine realm, and as the incantations of the Indian *Brahmana* are derived from those old experiences of the Vedic gods, so are the incantations of the Maoria. The gods of New Zealand, the greater gods at least, may be called "departmental"; each person who is an elementary force is also the god of that force. As Te Heu, a powerful chief, said, there is division of labour among men, and so there is among gods. "One made this, another that; Tane made trees, Ru mountains, Tangaroa fish, and so forth." The departmental arrangement prevails among the polytheism of civilized peoples,

and is familiar to all from the Greek examples. Leaving the high gods whose functions are so large, while their forms (as of lizard, fish and tree) are often so mean, we come to Maui, the great divine hero of the supernatural race in Polynesia. Maui in some respects answers to the chief of the Adityas in Vedic mythology; in others he answers to Quetzalcoatl, and other savage divine benefactors. Like the son of the Vedic Aditi, Maui is a rejected and abortive child of his mother, but afterwards attains to the highest reputation. As Quetzalcoatl brought the hitherto unknown night, so Maui settled the sun and moon in their proper courses. He induced the sun to move orderly by giving him a violent beating. A similar feat was performed by the Sun-trapper, a famous Red Indian chief. These tales belong properly to the department of solar myths. Maui himself, however, like the Red Indian Tiyi, to be a myth of the sunset, the sun does what Maui failed to do, he passes through the body of Night unharmed. The adventure is one of the myths of the origin of death, which are almost universally diffused. Maui, though regarded as a god, is not often addressed in prayer.<sup>3</sup>

The whole system, as far as it can be called a system, of Maori mythology is obviously based on the savage conceptions of the world which have already been explained. The Polynesian system differs from that of the Greeks in that great creation of heaven and earth, the animal-shaped god, the fire-stealing, the exploits of Maui, and scores of minor myths in W. W. Gill's *Myths and Songs of the South Pacific*, in the researches of W. Ellis, of Williams, in G. Turner's *Polynesia*, and in many other accessible works.

**Mexican and Peruvian Beliefs.**—The Maoris and other Polynesian peoples are perhaps the best examples of a race which has risen far above the savagery of Bushmen and Australians, but has not yet arrived at the stage in which great civilization of heaven and earth. The Mexican and Peruvian civilizations were far ahead of Maori culture, in so far as they possessed the elements of a much more settled and highly-organized society. Their religion had its fine lucid intervals, but their mythology and ritual were little better than savage ideas, elaborately worked up by the imagination of a cruel and superstitious priesthood. In cruelty the Aztecs surpassed perhaps all peoples of the Old World, except certain Semitic stocks, and their gods, of course, surpassed almost all other gods in blood-thirstiness. But in grotesque and savage points of faith the ancient Egyptians, the Greeks, and the Vedic Indians ran even the Aztecs pretty close.

Bernal Diaz, the old "conquistador," has described the hideous aspect of the idols which Cortes destroyed, "idols in the shape of hideous dragons as big as calves," idols half in the form of men, half of dogs, and serpents which were worshipped as divine. The old contemporary missionary Sahagun has given us some of the earliest detailed accounts of the natures and myths of these gods, but, though Sahagun took great pains in collecting facts, his speculations must be accepted with caution. He was convinced (like Caxton in his *Destruction of Troy*, and like St Augustine) that the heathen gods were only dead men worshipped. Ancestor-worship is a great force in early religion, and the qualities of dead chiefs and sorcerers are freely attributed to gods, but it does not follow that each god was once a real man, as Sahagun supposed. Eusemius cannot be judiciously carried far in this. "Of Huizilopochtli, the famed god, Sahagun says that he was a necromancer, loved 'shape-shifting,' like Odin, metamorphosed himself into animal forms, was miraculously conceived, and, among animals, is confused with the humming-bird, whose feathers adorned his statues."<sup>4</sup> This humming-bird god should be compared with the Roman Pegasus (Servius, 189). That the humming-bird (Nuitiziton), which was the god's old name, should become merely his attendant (like the owl of Pallas, the mouse of Apollo, the goose of Priapus, the cuckoo of Hera), when the god received anthropomorphic form, is an example of a process common in all mythologies. Plutarch observes that the Greeks, though accustomed to the conception of the animal attendants of their own gods, were amazed when they found animals worshipped as gods by the Egyptians. Müller<sup>5</sup> mentions the view that the humming-bird, as the most beautiful flying thing, is a proper symbol of the heaven, and so of the heaven-god; Huizilopochtli, this vein of symbolism, may be easily traced, and even must be regarded with distrust. Perhaps it is safer to attribute theriomorphic shapes of

<sup>1</sup> *Rig Veda*, x. 72, 1, 8; Muir, *Sanskrit Texts*, iv. 13, where the fable from the *Satapatha-Brahmana* is given.

<sup>2</sup> The authorities for the New Zealand myths are the old traditional priestly hymns, collected and translated in the works of Sir George Grey, in Taylor's *New Zealand*, in Shortland's *Traditions of New Zealand* (1857), in Bastian's *Heilige Sage der Polynesier*, and in White's *Ancient History of the Maori*, i. 8-13.

<sup>3</sup> See also Bancroft, iii. 288-290, and Acosta, p. 352-361.

<sup>4</sup> *Geschichte der amerikanischen Vredlungen*, p. 592.

<sup>1</sup> Bancroft, *Bragi's Telling: Younger Edda*, p. 94.

<sup>2</sup> Descent, vol. iv. <sup>3</sup> Taylor, *New Zealand*, p. 108

gods, not to symbolism (Zeus was a cuckoo), but to survivals from that quality of early thought which draws no line between man and god and beast and bird and fish. If spiders may be great gods, why not the more attractive humming-birds? Like many other gods, Huitzilopochtli slew his foes at his birth, and hence received names analogous to *Δευός* and *ἄβδος*: Taylor (*Primitive Culture*, ii. 307) calls Huitzilopochtli an "inextinguishable compound parthenogenetic god." "His sacrament, when paste idols of him were eaten by the communicants, was at the winter solstice, whence it may, perhaps, be inferred that Huitzilopochtli was not only a war-god but a nature-god—in both respects anthropomorphic, and in both bearing traces of the time when he was but a humming-bird, as Yehl was a raven (Müller, *op. cit.* p. 595). As a humming-bird, Huitzilopochtli led the Aztecs to a new home, as a wolf led the Hirpini, and as a woodpecker led the Sabines. Quetzalcoatl, the Toltec deity, is as much a sparrow (or similar small bird) as Huitzilopochtli is a humming-bird. Acosta says he painted the sparrow's head in his statue. For the composite character of Quetzalcoatl as a "culture-hero" (a more polished version of Qat), as a "nature-god," and as a theriomorphic god see Müller (*op. cit.* pp. 583-584). Müller frankly recognizes that not only are animals symbols of deity and its attributes, not only are they companions and messengers of deity (as in the period of anthropomorphic religion), but they have been divine beings in and for themselves during the earlier stages of thought. The Mexican "departmental" gods answer to those of other polytheisms; there is an Aztec Cerus, an Aztec Lucina, an Aztec Vulcan, an Aztec Flora, an Aztec Venus, and creative myths and sun myths, the crude and early in character.

**Egyptian Myths.**—On a much larger and more magnificent scale, and on a much more permanent basis, the society of ancient Egypt somewhat resembled that of ancient Mexico. The divine myths of the two nations had points in common, but there are few topics more obscure than Egyptian mythology. Writers are apt to speak of Egyptian religion as if it were a single phenomenon of which all the aspects could be observed at a given time. In point of fact Egyptian religion (conservative though it was) lasted through perhaps five thousand years, and was subjected to innumerable influences, historical, ethnological, philosophical, and was variously represented by various schools of priests. We cannot take the Platonic speculations of Iamblichus about the nature and manifestations of Egyptian godhead as evidence for the belief of the peoples who first worshipped the Egyptian gods an innumerable series of ages before Iamblichus and Plutarch. Nor can the esoteric and pantheistic theories of priests (according to which the various beast-gods were symbolic manifestations of the divine essence) be received as an historical account of the origin of the local animal-worships. It has already been shown in the lowest and least intellectual races indulging in local animal-worship, each god having certain attributes, such as fish, cat, or even plant, or inanimate object. It has also been shown that these backward peoples recognize a non-natural race of men or animals, or both, as the first fathers, heroes, and, in a sense, gods. Such ideas are consonant with, and may be traced to the confused and nebulous condition of, savage thought. Precisely the same ideas are found at various periods among the ancient Egyptians. If we are to regard the Egyptian myths about the gods in animal shape, and about the non-natural superhuman heroes, and their wars and loves, as esoteric allegories devised by civilized priests, perhaps we should also explain Pun-el, Qat, Quetzalcoatl, the Spider god, the Coyote and Raven gods as priestly inventions, put forth in a civilized age, and retained by Australians, Bushmen, Hottentots, Ahts, Thinkets, Papuans, who preserve no other vestiges of high civilization. Or we may take the opposite view, and regard the story of Osiris and his war with Seth (who shut him up in a box and mutilated him) as a dualistic myth, originally on the level of the battle between Gounab and Tsui-Goab, or between Tagar and Supu. We may regard the local beast- and plant-gods of Egypt as survivals of totems and totem-gods like those of Australia, India, America, Africa, Siberia and other countries. In this article the latter view is adopted. The beast-gods and dualistic and creative myths of savages are looked on as the natural product of the savage reason and fancy. The same beast-gods and myths in civilized Egypt are looked on as survivals from the rude and early condition of thought to which such conceptions are natural.

In the most ancient Egyptian records the gods are not pictorially represented, and we have not obtained from these records any descriptions of adoration and sacrifice. There is a prayer to the Sk in the coffin of the king of Dynasty IV., known as Mycerinus to the Greeks, and a king of the same name, who reigned in Sky and Earth. He also somewhat obscurely identifies himself with Osiris. We thus find Osiris very near the beginning of what is known about Egyptian religion. This being is rather a culture-hero, a member of a non-natural race of men like Qat or Manabozho, than a god. His myth, to be afterwards narrated, is found pictorially represented in a tomb and in the late temple of Philae, is frequently alluded to in the litanies of the dead about 1400 B.C., is indicated with reverent awe by Herodotus, and after the Christian era is described at full length by Plutarch. Whether the same myth was current in the far more distant days of Mycerinus, it is, of course, impossible to say with dogmatic certainty. The religion of Egypt, from perhaps Dynasty X. to Dynasty XX., is interrupted

by an invasion of Semitic conquerors and Semitic ideas. Prior to that invasion the gods, when mentioned in monuments, are always represented by animals, and these animals are the object of strictly local worship. The name of each god is spelled in hieroglyphs beside the beast or bird. The jackal stands for Anup, the hawk for Har, the frog for Hekt, the baboon for Tahuti, and Ptah, Asiri, Hesi, Nebhat, Hat-hor, Neit, Khnum and Amun-hor are all written out phonetically, but never represented in pictures. Different gods had their different beast-gods. Pasht, the cat, was the god of Bubastis; Apis, the bull, of Memphis; Hapi, the wolf, of Siout; Ba, the goat, of Mendes. The evidence of Herodotus, Plutarch and the other writers shows that the Egyptians of each district refused to eat the flesh of the animal they held sacred. So far the identity of custom with savage totemism is absolute. Of all the explanations, then, of Egyptian animal-worship, that which regards the practice as a survival of totemism and of savagery seems the most satisfactory. So far Egyptian religion only represented her gods in theriomorphic shape. Beasts also appeared in the royal genealogies, as if the early Egyptians had filled up the measure of totemism by regarding themselves as actually descended from animals.

With one or two exceptions, "the first (semi-anthropomorphic) figures of gods known in the civilized part of Egypt are on the granite obelisk of Bezig in the Fayyûm, erected by Utesertsen I. of Dynasty XII., and here we find the forms all full-blown at once. The first group of deities belongs to a period and a district in which Semitic influences had undoubtedly begun to work" (Petrie). From this period the mixed and monstrous figures, semi-theriomorphic, semi-anthropomorphic, but never headed by animals, of the Semitic gods become common. This may be attributed to Semitic influence, or we may suppose that the process of anthropomorphizing theriomorphic gods was naturally developing itself; for Mexico has shown us and Greece can show us abundant examples of these mixed figures, in which the anthropomorphic god retains traces of his theriomorphic past. The heretical worship of the solar disk interrupted the course of Egyptian religion under some reforming kings, but the great and glorious Ramesside Dynasty (XIX.) restored Pharaoh and Isis as the dog Anubis" with the rest of the semi-theriomorphic deities. These survived, and their defects by splendid human gods of Rome, and only "fed from the folding star of Bethlehem."

Though Egypt was rich in gods, her literature is not fertile in myths. The religious compositions which have survived are, as a rule, hymns and litanies, the funeral service, the "Book of the Dead." In these works the myths are taken for granted, are alluded to in the course of addresses to the divine beings, but, naturally, are not told in full. As in the case of the *Vedas*, hymns are poor sources for the study of mythology, just as the hymns of the Old Testament are poor sources for the study of the Old Testament story or of the Old Testament. The "sacred legends" which the priests or temple servants freely communicated to Herodotus are lost through the pious reserve of the traveller. Herodotus constantly alludes to the most famous Egyptian myth, that of Osiris, and he recognizes the analogies between the Osirian myth and mysteries and those of Dionysus. But we have to turn to the very late authority of Plutarch (*De Iside et Osiride*) for an account, confessedly incomplete and expurgated, of what mythology had to tell about the great Egyptian "culture-hero," daemon, and god. Osiris, Phorus, and Seth) is a myth of the Phoenicians, the Phoenicians (whom the Greeks identified with Cronus); the myths of their birth were peculiarly savage and obscene. Osiris introduced civilization into Egypt, and then wandered over the world, making men acquainted with agriculture and the arts, as Pun-el in his humbler way did in Australia. On his return Typhon laid a plot for him. He had a beautiful carved chest made which exactly fitted Osiris, and at an entertainment offered to give it to any one who could lie down in it. As soon as Osiris lay down, Typhon had the box nailed up, and threw it into the Tanaitic branch of the Nile. Isis wandered, mourning in search of the body, as Demeter sought Persephone, and perhaps in Plutarch's late version some incidents may be borrowed from the Eleusinian legend. At length she found the chest, which in her absence was again discovered by Typhon. He mangled the body of Osiris (as so many gods of all races were mangled), and tossed the fragments about. Wherever Isis found a portion of Osiris she buried it; hence Egypt was as rich in graves of Osiris as Namaqualand in graves of Heitsi Eibib. The phallus alone she did not find, but she consecrated a model thereof; hence (says the myth) came the phallus-worship of Egypt. Afterwards Osiris returned from the shades, and Seth (in the form of a wolf) seized his son Horus to revenge him on Typhon. The gods fought in animal shape (Birch, in Wilkinson, iii. 144). Plutarch purposely omits as "too blasphemous" the legend of the mangling of Horus. Though the graves of these non-natural beings are shown, the priests (*De Is. et Os. xxi.*) also show the stars into which they were metamorphosed, as the Eskimo and Australians and Aryans of India and Greeks have recognized in the constellations their ancient heroes. Plutarch remarked the fact that the Greek myths of Cronus, of Dionysus, of Apollo and the Python, and of Demeter, "all the things that are shrouded in mystery correspond to the Egyptian rites, and all fall into the same absurdity of legends about Osiris and Typhon." Plutarch naturally presumed that the myths which seem absurd shrouded

some great moral or physical mystery. But we apply no such explanation to similar savage legends, and our theory is that the Osirian myth is only one of these retained to the time of Plutarch by the religious conservatism of a race which, to the time of Plutarch, preserved in full vigour most of the practices of totemism. As a slight confirmation of the possibility of this theory we may mention that Greek mysteries retained two of the features of savage mysteries.

The first was the rite of dashing the initiated with clay.<sup>1</sup> This custom prevails in African mysteries, in Guiana, among Australians, Papuans, and Andaman Islanders. The other custom is the use of the *turdian*, as the Australians call a little fish-shaped piece of wood tied to a string, and waved so as to produce a loud booming and whirring noise and keep away the profane, especially women. It is employed in New Mexico, South Africa, New Zealand and Australia. This instrument, the *κῶνος*, was also used in Greek mysteries.<sup>2</sup> Neither the use of the *κῶνος* nor of the clay can very well be regarded as a civilized practice retained by savages. The hypothesis that the rites and the stories are savage inventions surviving into civilized religion seems better to meet the difficulty. That the Osirian myth (much as it was elaborated and allegorized) originated in the same sort of fancy as the Tacullite story of the dismembered beaver out of whose body things were made is a conclusion not devoid of plausibility. Typhon's later career, "committing dreadful crimes out of envy and spite, and throwing all things into confusion," was parallel to the proceedings of most of the divine beings who put everything wrong, in opposition to the being who makes everything right. This is perhaps an early "dualistic" myth.

Among other mythic Egyptian figures we have Ra, who once destroyed men in his wrath with the intention suggestive of the Deluge; Khnum, a demiurge, is represented at Philæ as making man out of clay on a potter's wheel. Here the wheel is added to the Maori conception of the making of man. Khnum is said to have reconstructed the limbs of the dismembered Osiris. Ptah is the Egyptian Hephaestus; he is represented as a dwarf; men are said to have come out of his eye, gods out of his mouth—a story like that of Parusha in the *Rig Veda*. As creator of man, Ptah is a frog. Bubastis became a cat to avoid the wrath of Typhon. Ra, the sun, fought the big serpent Apaps, as Indra fought the creature. Seb is a frog, called "the great croaker," the laid to writhe eggs.

*Divine Myths of the Aryans of India.*—Indra, the hero of the *Vedas* and *Brahmanas* (the ancient hymns and canonized ritual-books of Aryan India) are, on the whole, of the usual polytheistic type. More than many other gods they retain in their titles and attributes the character of elemental phenomena personified. That personification is, as a rule, anthropomorphic, but traces of theriomorphic personification are still very apparent. The ideas which may be gathered about the gods from the hymns are (as is usual in heathen religions) without consistency. There is no strict orthodoxy. As the chief of the gods Indra finally celebrates his favourite god he is apt to make him for the moment the eminent deity of all. This way of thinking about the gods leads naturally in the direction of a pantheistic monotheism in which each divine being may be regarded as a manifestation of the one divine essence. No doubt this point of view was attained in centuries extremely remote by sages of the civilized Vedic world. It is easy, however, to detect certain peculiar characteristics of each god. As among races much less advanced in civilization than the Vedic Indians, each of the greater powers has his own separate department, however much his worshippers may be inclined to regard him as an absolute premier with undisputed latitude of personal government. Thus Indra is mainly concerned with thunder and other atmospheric phenomena; but Varuṇa, the wind, the Maruts are wind-gods, Agni is fire or the god of fire, and so connected with lightning. Powerful as Indra is in the celestial world, Mitra and Varuna preside over night and day. Ushas is the dawn, and Tvashtri is the mechanic among the gods, corresponding to the Egyptian Ptah and the Greek Hephaestus. Though lofty moral qualities and deep concern about the conduct of men are attributed to the gods in the Vedic hymns, yet the hymns contain traces (and these are amplified in the ritual books) of a divine *chronique scandaleuse*. In the *chronique* the gods, like other gods, are adventurous warriors, adulterers, thieves, homicidal, given to personal government, and in fact charged with all human vices, and credited with magical powers.<sup>3</sup> It would be difficult to speak too highly of the ethical nobility of many Vedic hymns. The "hunger and thirst after righteousness" of the sacred

poet recalls the noblest aspirations and regrets of the Hebrew psalmist. But this aspect of the Vedic deities is essentially matter for the science of religion rather than of mythology, which is concerned with the stories told about the gods. Religion is always forgetting, or explaining away, or apologizing for these stories. Now the Vedic deities, so imposing when regarded as vast natural forces (as such forces seem to us), so benignant when appealed to as forgivers of sins, have also their mythological aspect. In this aspect they are natural phenomena still, but phenomena as originally conceived by the poets as the personifying imagination of the savage, and credited, like the gods of the Maori or the Australian, with all manner of freaks, adventures and disguises. The *Veda*, as it is, does not usually dilate much on the worst of these adventures. The *Veda* contains devotional hymns; we can no more expect much narrative here than in the Psalms of David. Again, the religious sentiment of the *Veda* is half-consciously hostile to the stories. As M. A. Barth says, "Le sentiment religieux a écarté la plupart de ces mythes, mais il ne les a écartés tous." The *Brahmanas*, on the other hand, later compilations, canonized books for the direction of ritual and sacrifice, are rich in senseless and irrational myths. Sometimes these myths are probably later than the *Veda*, mere ascriptions of ritual incidents devised by the priests. Sometimes a myth probably older than the *Vedas*, and maintained in popular tradition, is reported in the *Brahmanas*. The gods in the *Veda* are by no means always regarded as equal in supremacy. There were great and small, young and old gods (*R. V.* i. 27, 13). Elsewhere this is flatly contradicted: "None of you, oh gods, is small or young, ye are all great" (*R. V.* viii. 30, 1). As to the immortality and the origin of the gods, there is no orthodox opinion in the *Veda*. Many of the myths of the origin of the divine beings are on a level with the Maori myths that Heaven and Earth began them in the ordinary way. Again, the gods were represented as the children of Aditi. This may be taken either in a refined sense, as if Aditi were "infante" region from which the solar deities rise,<sup>4</sup> or we may hold with the *Taittiriya-Brahmana* <sup>5</sup> that Aditi was a female who, being desirous of offspring, cooked a *brahmadana* offering for the Sadhyas. Various other fathers and mothers of the gods are mentioned. Some gods, particularly Indra, are said to have won divine rank by "austere fervour" and asceticism, which is one of the processes that makes gods out of mortals even now in India.<sup>6</sup> The gods are not always even credited with inherent immortality. Like men, they were subject to death, which they overcame in various ways. Like most gods, they had struggles for pre-eminence with their opponents, the Asuras, who partly answer to the Greek Titans and the Hawaiian foes of the divine race, or to the Scandinavian giants and the enemies who beset the savage creative beings. Early man, living in a state of endless warfare, naturally believes that his gods also have their battles. The chief foes of Indra are Vritra and Ahi, serpents which swallow up the waters, precisely as frogs do in Australian and Californian and Andaman myths. It has already been shown that such creatures, thunder-birds, snakes, dragons, and what not, people the sky in the imagination of Zulus, Red Men, Chinese, Peruvians, and other races who believe that beasts hunt the sun and moon and cause eclipses.<sup>7</sup> Though hostile to Asuras, Indra was once engaged in an intrigue with a woman of that race, according to the *Atharva-Veda* (*Muir*, S. T. v. 82). The gods were less numerous than the Asuras, but by a magical stratagem turned some bricks into gods (like a creation of new peers to carry a vote)—so says the *Black Yajur-Veda*.<sup>8</sup>

Turning to separate gods, Indra first claims attention, for stories of Heaven and Earth are better studied under the heading of myths of the origin of things. Indra has this zoomorphic feature in common with Heli, Ehibi, Namaqua, god,<sup>9</sup> that his mother, or one of his mothers, was a cow (*R. V.* iv. 8, 1). This statement may be a mere way of speaking in the *Veda*, but it is a rather illogical way.<sup>10</sup> Indra is also referred to as a ram in the *Veda*, and in one myth this ram could fly, like the Greek ram of the fleece of gold. It was certainly so far connected with sheep that he and sheep and the Kshatriya caste sprang from the breast and arms of Prajapati, a kind of creative being. Indra was a great drinker of soma juice; a drinking-song by Indra, much bemused with soma, is in *R. V.* x. 119. On one occasion Indra got at the soma by assuming the shape of a quail. In the *Taiti. Samk.* (ii. 5; i. 1) Indra is said to "have been guilty of that most heinous crime, the killing of a Brāhmana."<sup>11</sup> Once, though uninvited, Indra drank some soma, the same soma that was prepared for another being. The soma disagreed with Indra, and part of it which was not drunk up became Vritra the serpent, Indra's

<sup>1</sup> Demosthenes, *De corona*, p. 313, καὶ καθάρων τοὺς τελευτούμενος καὶ ἀκούωντος τῶ τῆρος καὶ τοῦ ἄλλου.  
<sup>2</sup> Κύριος ἑὸν ἄνθρωπος ἀπὸ πέτρας τῶ ἀριον, καὶ ἰν ταῖς ῥησέσιν ἑὸν τῶ ἰνα βῆσι. Quoted by Loebck, *Aglopharmas*, i. 700, from Bastius ad Gregor., 241, and from other sources; cf. Arnobius, v. c. 19, where the word *turdianus* is the Latin term.

<sup>3</sup> Wilkinson, iii. 62, see note by Dr Birch. A more detailed account of Egyptian religion is given under EGYPT. Unfortunately Egyptologists have rarely a wide knowledge of the myths of the lower races, while anthropologists are seldom or never Egyptologists.

<sup>4</sup> For examples of the lofty morality sometimes attributed to the gods, see Max Müller, *Hibbert Lectures*, p. 284; *Rig-Veda*, ii. 28; iv. 12, 4; viii. 93 seq.; Muir, *Sanskrit Texts*, v. 218.

<sup>5</sup> Müller, *Hibbert Lectures*, p. 230.

<sup>6</sup> Muir, S. T., v. 55; i. 27.

<sup>7</sup> See A. L. Lyall, *Primitive Studies*. For Vedic examples, see *R. V.* x. 167, 1; i. 159; Muir, S. T., v. 285.

<sup>8</sup> See Taylor, *Primitive Culture*, i. 288, 329, 356.

<sup>9</sup> The chief authority for the constant strife between gods and Asuras is the *Satapatha-Brahmana*, of which one volume is translated in *Sacred Books of the East* (vol. xii.).

<sup>10</sup> Hahn, *Tsun-Goam*, the *Supreme Being of the Hottentots*, p. 68.

<sup>11</sup> See Muir, S. T., v. 16, 17, for Indra's peculiar achievements with a cow.

<sup>12</sup> *Sacred Books of the East*, xii. 1, 48.

enemy. Indra cut him in two, and made the moon out of half of his body. This serpent was a universal devourer of everything and everybody, like Kwai Hemm, the all-devourer in Bushman mythology. If this invention is a late priestly one, the person who introduced it into the *Satapatha-Brahmana* must have referred to the intellectual conditions in the Brahmanic age. In the Vedas Indra lost his energy, which fell to the earth and produced plants and shrubs. In the same way plants, among the Iroquois, were made of pieces knocked off Chokanipok in his fight with Manabozho. Vines, in particular, are the entrails of Chokanipok. In Egypt, wine was the blood of the enemies of the gods. The Aryan versions of this sensible legend will be found in *Satapatha-Brahmana*.<sup>1</sup> The civilized mind soon wearies of this stuff, and perhaps enough has been said to prove that, in the Brahmanic age, the gods were not to be worshipped without an irrational element in his myth. Our argument is, that all these legends about Indra, of which only a sample is given, have no necessary connexion with the worship of a pure nature-god as a nature-god would now be constructed by men. The legends are survivals of a time in which natural phenomena were regarded, not as we regard them, but as persons, and savage persons, *Acheringa* folk, in fact, and became the centres of legends in the savage manner. Space does not permit us to recount the equally puerile and barbarous legends of Vishnu, Agni, the Loves, the Vivasvat in the form of a horse, the adventures of Soma, nor the Vedic manes (paralleled in several savage mythologies) of Pururava and Urvasi.<sup>2</sup>

*Divine Myths of Greece.*—If any ancient people was thoroughly civilized the Greeks were that people. Yet in the mythology and religion of Greece we find abundant survivals of savage manners and of savage myths. As to the religion, it is enough to point to the traces of human sacrifice and to the worship of Ados, fetish stones, the human sacrifices at Salamis, in Cyprus and at Rhodes in Achaia Phthiotis may be said to have continued almost to the conversion of the empire (Grote i. 125, ed. 1869). Pausanias seems to have found human sacrifices to Zeus still lingering in Arcadia in the 2nd century of our era. "On this altar on the Lycaean hill they sacrifice to Zeus in a manner that may not be spoken, and little liking had I to pry far into that sacrifice. But let it be as it is, and as it hath been from the beginning." Now "from the beginning" the sacrifice, according to Arcadian tradition, had been a human sacrifice. In other places there were manifest commutations of human sacrifice, as at the altar of Artemis the Implacable at Patrae, where Pausanias says the wild beasts being driven into the flames.<sup>3</sup> Many other examples of human sacrifice are mentioned in Greek legend. Pausanias gives full and interesting details of the worship of rude stones, the oldest worship, he says, among the Greeks. Almost every temple had its fetish stone on a level with the pumice stone, which is the decision of the Maroneians. The Argives had a large stone called Zeus Cappotas. The oldest idol of the Thespians was a rude stone. Another has been found beneath the pedestal of Apollo in Delos. In Achaean Pharae were thirty squared stones, each named by the name of a god. Among monstrous images of the gods which Pausanias, who saw them, regarded as the oldest idols, were the three-headed Artemis, each head being that of an animal, the Demeter with the horse's head, the Artemis with the fish's tail, the Zeus with three eyes, the ithyphallic Hermes, represented after the fashion of the Priapic figures in paintings on the walls of caves among the Bushmen. We also hear of the bull and the bull-footed Dionysus. Phallic and other obscene emblems were carried abroad in processions in Attica both by women and men. The Greek custom of daubing people all over with clay in the mysteries resembles as we saw in the mysteries of negroes, Australians and American races, while the Australian *ferdunus* was exhibited among the totemic people of Dionysus (*Dyusos*) clearly in the rites, objects of worship, and sacrifices like these prove that religious conservatism in Greece retained much of savage practice, and the Greek mythology is not less full of ideas familiar to the lowest races. The authorities for Greek mythology are numerous and various in character. The oldest sources as literary documents are the Homeric and Hesiodic poems. In the *Iliad* and *Odyssey* the gods and goddesses are beautiful, powerful and immortal anthropomorphic beings. The name of Zeus (*Skr. Dyusos*) clearly indicates his connexion with the sky. But in Homer he has long ceased to be merely the sky conceived of as a person; he is the

chief personage in a society of immortals, organized on the type of contemporary human society. "There is a great deal of human nature" in his wife Hera (*Skr. Star, Heaven*).<sup>4</sup> It is to be remembered that philologists differ widely as to the origin and meaning of the name of almost all the Greek gods. Thus the light which the scientific languages throw on the Greek myths is extremely uncertain. Hera is explained as "the feminine side of heaven" by some authorities. The quarrels of Hera with Zeus (which are a humorous anthropomorphic study in Homer) are represented as a way of speaking about winter and rough weather. The other chief Homeric deities are Apollo and Artemis, children of Zeus by Leto, a mortal mother raised to divinity. Apollo is clearly connected in some way with light, as his name *ἄπολος* seems to indicate, and with purity.<sup>5</sup> Homer kind of that which is first sought to give violent hands on Leto (*Od. xi. 580*). Smintheus, one of Apollo's titles in Homer, is connected with the field-mouse (*σμήθος*), one of his many sacred animals. His names, *Ἄλιος, Λαοκέραιος*, were connected by antiquity with the wolf, by most modern writers with the light. According to some legends Leto had been a were-wolf.<sup>6</sup> The whole subject of the relations of Greek gods to animals is best set forth in the words of Plutarch (*De Is. et Os. lxxi.*), where he says that the Egyptians worship actual beasts, "whereas the Greeks both speak and believe correctly, saying that the dove is the sacred animal of Aphrodite, the raven of Apollo, the dog of Artemis," and so forth. Each Greek god had a small menagerie of sacred animals, and it may be conjectured that these animals were originally the totems of various stocks, subsumed into the worship of the anthropomorphic god. For the new theory of vegetation spirits and corn spirits see *The Golden Bough*. Apollo, in any case, is the young and beautiful archer-king. Homer calls him his sister, she is the goddess of archery, who takes her pasture in the chase. She holds no considerable place in the *Iliad*; in the *Odyssey*, Nausicaa is compared to her, as to the pure and lovely lady of maidenhood. Her name is commonly connected with *ἄραιος*—pure, unpolluted. Her close relations (un-Homeric) with the bear and bear-worship have suggested a derivation from *ἄρατος*—*ἄρατος*. In Homer her "gentle shafts" deal sudden and painless death; she is a beautiful Azrael. A much more important daughter of Zeus in Homer is Athene, the "grey-eyed" (as some take *Γαλακτώδης*, rather improbably) the "owl-headed" goddess. Her birth from the head of Zeus is not explicitly alluded to in Homer.<sup>7</sup> In Homer, Athene is a warlike maiden, the patron-goddess of wisdom and manly resolution. In the twenty-second book of the *Odyssey* she assumes the form of a swallow, and she can put on the shape of any man. She bears the aegis, the awful shield of Zeus. Another Homeric child of Zeus, or, according to Hesiod (*Op. 927*), of Hera alone, is Hephaestus, the lame craftsman and artificer. In the *Iliad*<sup>8</sup> will be found some of the crudest Homeric myths. Zeus or Hera throws Hephaestus or Ate out of heaven, as in the Iroquois myth of the tossing from heaven of Atausis. There is, as usual, no agreement as to the etymology of the name of Hephaestus. Preller inclines to a connexion with *ῥήφα*, to kindle fire, but Max Müller differs from this theory. About the close relations of Hephaestus with fire there can be no doubt. He is a rough, kind, good-humoured being in the *Iliad*. In the *Odyssey* he is naturally annoyed by the adultery of his wife, Aphrodite, with Ares. Ares is a god with whom Homer has no sympathy. He is a son of Hera, and detested by Zeus (*Iliad, v. 890*). He is cowardly in war, and on one occasion was shut up for years in a huge brazen pot. This adventure was even more ignominious than that of Poseidon and Apollo when they were compelled to serve Laomedon for hire. The payment he refused, and threatened to "cut off their ears with the sword" (*Iliad, xxi. 455*). Poseidon is to the *Iliad* what Zeus is to the *Aeneid*. Hades is the underworld in Homer.<sup>9</sup> His own view of his social position may be stated in his own words (*Iliad, xv. 183, 211*). "Three brethren are we, and sons of Cronus, sons whom Rhea bare, even Zeus and myself, and Hades is the third, the ruler of the people in the underworld. And in three lots were all things divided, and each drew a lot of his own," and to me fell the hoary sea, and Hades drew the murky darkness, and Zeus the wide heaven in clear air and clouds, but the earth and high Olympus are yet common to all."<sup>10</sup>

Zeus, however, is, as Poseidon admits, the elder-born, and therefore the revered head of the family. Thus Homer adopts the system

<sup>1</sup> Cf. Preller, *Griechische Mythologie*, i. 128, note 1, for this and other philological conjectures.

<sup>2</sup> The derivation of *Ἄρατος* remains obscure. The derivation of Leto from *λεῖω*, and the conclusion that her name means "the concealer"—that is, the night, whence the sun is born—is disputed by Curtius (Preller i. 190, 191, note 4), but appears to be accepted by Max Müller (*Selected Essays*, i. 386) Latmos being derived from the same root as Leto, Latona, the night.

<sup>3</sup> Aristotle, *II. An. 6*; Aelian, *N. A. iv. 4*.

<sup>4</sup> Her name, as usual, is variously interpreted by various etymologists.

<sup>5</sup> *Id.* xvii. 395; *ix. 91, 132*.

<sup>6</sup> The root of his name is sought in such words as *ἄρατος* and *ἄρατος*.

<sup>7</sup> We learn from the *Odyssey* (xiv. 200) that this was the custom of sons on the death of their father.

<sup>8</sup> *Id.* vi. 160.

<sup>9</sup> *Id.* vi. 160.

<sup>10</sup> *Id.* vi. 160.

<sup>1</sup> *Sacred Books of the East*, xii. 176, 177.

<sup>2</sup> On the whole subject, Dr Muir's *Ancient Sanskrit Texts*, with translations, is the best authority. The name of the *Rig Veda*, the version of the *Satapatha-Brahmana* already referred to, and the translation of the *Atitharya-Brahmana* by Haug, are the sources most open to English readers. Max Müller's translation of the *Rig Veda* unfortunately only deals with the hymns to the Maruts. The Indian epics and the *Puranas* belong to a much later date, and are full of deities either unknown to or undeveloped in the *Rig Veda* and the *Brahmanas*. It is much to be regretted that the *Atitharya-Veda*, which contains the magical formulae and incantations of the Vedic Indians, is still untranslated. The name of the *Yajur Veda*, its theme, it must contain matter of extreme antiquity and interest.

<sup>3</sup> Pausanias iii. 16; vii. 18. Human sacrifice to Dionysus, Paus. vii. 21; Plutarch, *De Is. et Os.* 35; Porphyry, *De Abst.* ii. 55.

<sup>4</sup> Gill, *Myths and Legends of the South Pacific*, p. 60.

of primogeniture, while Hesiod is all for the opposite and probably earlier custom of *Jüngsten-recht*, and makes supreme Zeus the youngest of the sons of Cronus. Among the other gods Dionysus is but slightly alluded to in Homer as the son of Zeus and Semele, as the object of persecution, and as connected with the myth of Ariadne. The name of Hermes is derived from various sources, as from *ἄρμῆ* and *ἑρμῆ*, or, by Max Müller, the name is connected with *Sarameva* (Sisy). If he had originally an elemental character, it is now difficult to distinguish, though interpreters connect him with the wind. He is the messenger of the gods, the bringer of good luck, and the conductor of men's souls down the dark ways of death. In addition to the great Homeric gods, the poet knows a whole "Olympian consistory" of deities, nymphs, nereids, sea-gods and goddesses, river-gods, Iris the rainbow goddess, Sleep, Demeter who lay with a mortal, Aphrodite the goddess of love, wife of Hephaestus and leman of Ares, and so forth. As to the origin of the gods, Homer is not very explicit. He is acquainted with the existence of an older dynasty now deposed, the dynasty of Cronus and the Titans. In the *Iliad* (viii. 478) Zeus says to Hera, "For Thine anger reek I not, not even though thou go to the nethermost bounds of earth and sea, where sit Iapetus and Cronus . . . and deep Tartarus is round about them." "The gods below that are with Cronus" are mentioned (*Il.* xiv. 274; x. 225). Rumours of old divine wars echo in the *Iliad*, as (i. 400) where it is said that when the other immortals revolted against and bound Zeus, Thetis brought to his aid Aegeon of the hundred arms. The streams of Oceanus (*Il.* xiv. 246) are spoken of as the source of all the gods, and in the same book (390) "Oceanus and mother Tethys" are regarded as the parents of the immortals. Zeus is usually called Cronion and Cronides, which Homer uses interchangeably. The name of Cronus, yet it is expressly stated that Zeus "imprisoned Cronus beneath the earth and the unvisited sea." The whole subject is only alluded to incidentally. On the whole it may be said that the Homeric deities are powerful anthropomorphic beings, departmental rulers, united by the ordinary social and family ties of the Homeric age, capable of pain and pleasure, living on heavenly food, but refreshed by the sacrifices of men (*Od.* v. 100, 102), able to assume all forms at will, and to intermarry and propagate the species with mortal men and women. Their past has been stormy, and their ruler has attained power after feasting and meditating a more ancient dynasty of his own kindred.

From Hesiod we receive a much more elaborate—probably a more ancient, certainly a more barbarous—story of the gods and their origin. In the beginning the gods (here used in a wide sense to denote an early non-natural race) were begotten by Earth and Heaven, conceived of as beings with human parts and passions (Hesiod, *Theog.* 45). This idea recurs in Maori, Vedic and Chinese mythology. Heaven and Earth, united in an endless embrace, produced children which never saw the light. In New Zealand, Chinese, Vedic, Indian and Greek myths the pair had to be sundered. The children are the children whom Earth bore when couched in love with Heaven. They are Ocean, Coccyus, Crisus, Hyperion, Iapetus, Thetis, Rhea, Themis, Mnemosyne, Phoebe, Tethys and the youngest, Cronus, "and he hated his glorious father." Others of this early race were the Cyclopes, Bronte, Sterope and Aegaeon, and three children of enormous strength, Cottus, Briareus (Aegeon) and Gyges, each with one hundred hands and fifty heads. Uranus detested his offspring, and hid them in crannies of Earth. Earth excited Cronus to attack the father, whom he castrated with a sickle. From the blood of Uranus (this feature is common in Red Indian and Egyptian myths) were born furies, giants, ash-nymphs and Aphrodite. A number of monsters, as Echidna, Geryon and the hound of hell, were born of the loves of various elemental powers. The chief stock of the divine species was continued by the marriage of Rhea (probably another form of the Earth) with Cronus. Their children were Hestia, Demeter, Hera, Hades and Poseidon. All these Cronus swallowed; and this "swallow-myth" occurs in Australia, among the Bushmen, in Guiana, in Brittany (where Gargantua did the swallow-trick) and elsewhere. At last Rhea bore Zeus, and gave Cronus a stone in swaddling bands, which he disposed of in the usual way. Zeus grew up, administered the empire to his brothers (some of them this), and had the satisfaction of seeing all his brothers and sisters die. He was the stone came forth first, and Pausanias saw it at Delphi (Paus. x. 24). Then followed the wars between Zeus and the gods he had rescued from the maw of Cronus against the gods of the elder branch, the children of Uranus and Gaia—Heaven and Earth. The victory remained with the younger branch, the immortal Olympians of Homer. The system of Hesiod is a medley of later physical speculation and of poetic allegory, with matter which we, at least, regard as savage survivals, like the mutilation of Heaven and the swallow-myth.<sup>2</sup>

In Homer and in Hesiod myths enter the region of literature, and become, as it were, national. But it is probable that the local myths of various cities and temples, of the "sacred chapters" which were told by the priests to travellers and in the mysteries to the initiated, were older in form than the epic and national myths. Of these "sacred chapters" we have fragments and hints in Herodotus, Pausanias, in the mythographers, like Apollodorus, in the tragic poets, and in the ancient *scholia* or notes on the classics. From these sources come almost all the more inhuman, bestial and discreditable myths of the gods. In these we most distinctly perceive the savage element. The gods assume animal forms: Cronus becomes a horse, Rhea a mare; Zeus begets separate families of men in the shape of a bull, an ant, a serpent, a swan. His mistress from whom the Arcadians claim descent becomes a she-bear. It is usual with mythologists to say that Zeus is the "All-Father," and that his amours are only a poetic way of stating that he is the parent of men. But why does he assume so many animal shapes? Why did various royal houses claim descent from the ant, the swan, the she-bear, the serpent, the horse and so forth? We have already seen that this is the ordinary pedigree of savage stocks in Asia, Africa, Australia and America, while animals appear among Irish tribes and in Egyptian and ancient English legends.<sup>3</sup> It is a plausible hypothesis that stocks which once claimed descent from animals, *sans phrase*, afterwards regarded the animals as avatars of Zeus. In the same way "the Minas, a non-Aryan tribe of Rajputana, used to worship the pig; when the Brahmans got a turn at them, the pig became an avatar of Vishnu" (Lyll, *Asiatic Studies*). The tales of divine cannibalism to which Pindar refers with awe, the mutilation of Dionysus Zagreus, the unspeakable abominations of Dionysus, the loves of Hera in the shape of a cuckoo, the divine powers of Cronus and Zeus and their wars with mortals and stars—these tales come to us as echoes of the period of savage thought. Further evidence on this point will be given below in a classification of the principal mythic legends. The general conclusion is that many of the Greek deities were originally elemental, the elements being personified in accordance with the laws of savage imaginations. But we cannot explain each detail in the legends as a myth of this or that natural phenomenon or process as understood by ourselves. Various stages of late and early fancy have contributed to the legends. Zeus is the sky, but not our sky; he had originally a personal character, and that a savage and barbarous character. He probably attracted into his legend stories that did not originally belong to him. He became anthropomorphic, and his myth was handled by local priests, by family bards, by national poets, by early philosophers. His legend is a complex embroidery on a very ancient fabric. The other divine myths are equally complex.

See L. R. Farnell, *Cults of the Greek States*; Miss Jane Harrison, *Prolegomena to Greek Religion*; and Frazer, *The Golden Bough*, especially as regards the vegetable or "probably arboreal" aspect of Zeus.

*Scandinavian Divine Myths.*—The Scandinavian myths of the gods are numerous and interesting, but the evidence on which they have reached us demands criticism for which we lack space. That there are in the *Eddas* and *Sagas* early ideas and later ideas tinged by Christian legend seems indubitable, but philological and historical learning has by no means settled the questions of relative purity and antiquity in the myths. The Eddic songs, according to F. Y. Powell, one of the editors of the *Corpus poeticum septentrionale* (the best work on the subject), "cannot date earlier" in their present form "than the 9th century," and may be vaguely placed between A.D. 800–1100. The collector of the *Edda* probably had the old poems recited to him in the 13th century, and where there were omissions he supplied the rest. The fact of the latter was filled up in prose. "As one goes through the poems, one is ever and anon face to face with a myth of the most childish and barbaric type," which "carries one back to prae-Aryan days." Side by side with these old stories come fragments of a different stratum of thought, Christian ideas, the belief in a supreme God, the notion of Doomsday. The Scandinavian cosmogonic myth (with its parallels among races savage and civilized) is given elsewhere. The most important god is Odin, the son of Bestla and Bor, the husband of Frigg, the father of Balder and many other sons, the hero of the Aesir stock of gods. Odin's name is connected with that of Wuotan, and referred to the Old High-Germanic word *watun wat = meare, cum impetu ferri* (Grimm, *Teut. Myth.*, Eng. transl., and "Zeus the ancient of days" became "Zeus the son of Cronus." Having thus got a Cronus, the Greeks—and "the misunderstanding could have happened in Greece only"—needed a myth of Cronus. They then invented and adapted the swallow-myth, so familiar to Bushmen and Australians. This singular reversion to savagery itself needs some explanation. But the hypothesis that Cronus is a late derivation from *Kronios* and *Kronion* is by no means universally accepted. Others derive *Kronos* from *krainos*, and connect it with *kraina*, a kind of harvest-home festival. Schwartz (*Prähistorisch-anthropologische Studien*) readily proves Cronus to be the storm, swallowing the clouds. Perhaps we may say of Schwartz's view, as he says of Preller's—"das ist Gedankenenspiel, aber nimmermehr Mythologie."

<sup>3</sup> Elton, *Origins of English History*, pp. 298–301.

<sup>1</sup> See Taylor, *Prim. Cult.* i. 326.

<sup>2</sup> Bleek, *Bushman Folk-Lore*, pp. 6–8. Max Müller suggests another theory (*Selected Essays*, i. 460): "Kronos did not exist till long after Zeus in Greece." The name *Kronos*, or *Kronion*, looks like a patronymic. Müller, however, thinks it originally meant only "connected with time, existing through all time." Very much later the name was mistaken for a genuine patronymic,

i. 131). Odin would thus (if we admit the etymology) be the swift goer, the "ganger," and it seems superfluous to make him (with Grimm) "the all-powerful, all-permeating being," a very abstract and scarcely an early conception. Odin's brethren (in *Gylfi's Mockings*) are Vile and Ve, who with him slew Ymir the giant, and made all things out of the fragments of his body. They also made man out of two stocks. In the *Hawa-Mal* Odin claims for himself most of the attributes of the medicine-man. In *Loka Jomna*, Loki the evil god, says that "Odin doleth in magic in Samsøe." The goddess Freya remarks, "Ye should never talk of your old doings before men, of what ye two Asir went through in old times." But many relics of these "old times," many traces of the medicine-man and the "skin-shifter," survive in the myth of Odin. When he stole Suttung's mead (which answers somewhat to nectar and the Indian soma), he flew away in the shape of an eagle.<sup>1</sup> The hawk is sacred to Odin; one of his names is "the Raven-god." He was usually represented as one-eyed, having left an eye in pawn that he might purchase a draught from Mimir's well. This one eye is often explained as the sun. Odin's wife was Frigg; their sons were Thor (the thunder-god) and Balder, whose myth is well known in English poetry. The gods were divided into two—not always friendly—stocks, the Asir and Vanir. Their relations are, on the whole, much more amicable than those of the Asuras and Devas in Indian mythology. Not necessarily immortal, the gods restored their vigour by eating the apples of Iduna. Asa Loki was a being of mixed race, half god, half giant, and wholly mischievous and evil. His legend includes animal metamorphoses of the most obscene character. In the shape of a mare he became the mother of the eight-legged horse of Odin. He borrowed the hawk-dress of Freya, when he recovered the apples of Iduna. Another Eddic god, Hoenir, is described in phrases from lost poems as "the long-legged one," "lord of the ooze," and his name is connected with that of the crane. The constant enemies of the gods, the giants, could also assume animal forms. Thus in Thiodolf's *Hauast-ling* (composed after the settlement of Iceland) we read about a shield on which events from mythology were painted; among these was the flight of "giant Thiazzi in an ancient eagle's feathers." The god Heriudal and Loki once fought a battle in the shapes of seals. On the whole, the Scandinavian gods are a society on an early human model, of beings indifferently human, animal and divine—some of them derived from elemental forces personified, holding sway over the elements, and skilled in sorcery. Probably after the viking days came in the conceptions of the last war of gods, and the end of all, and the theory of Odin All-Father as a kind of emperor in the heavenly world. The famous tree that lives through all the world is regarded as "foreign, Christian, and confined to few poems." There is, almost unnoted, a touch of the Christian dawn on the figure and myth of the pure and beloved and ill-fated god Balder, and his descent into hell. The whole subject is beset with critical difficulties, and we have chiefly noted features which can hardly be regarded as late, and which correspond with widely distributed mythical ideas.

Dasent's *Prose or Younger Edda* (Stockholm, 1842); the *Corpus Septentrionale* already referred to; C. F. Keary's *Mythology of the Eddas* (1882); Pigott's *Manual of Scandinavian Mythology* (1835); and Laing's *Early Kings of Norway* may be consulted by English students.

*Classification of Myths.*—It is now necessary to cast a hasty glance over the chief divisions of myths. These correspond to the chief problems which the world presents to the curiosity of untutored men. They ask themselves (and the answers are given in myths) the following questions: What is the Origin of the World? The Origin of Man? Whence came the Arts of Life? Whence the Stars? Whence the Sun and Moon? What is the Origin of Death? How was Fire procured by Man? The question of the origin of the marks and characteristics of various animals and plants has also produced a class of myths in which the marks are said to survive from some memorable adventure, or the plants and animals to be metamorphosed human beings. Examples of all these myths are found among savages and in the legends of the ancient civilizations. A few such examples may now be given.

*Myths of the Origin of the World.*—We have found it difficult to keep myths of the gods apart from myths of the origin of the world and of man, because gods are frequently regarded as creative powers. The origin of things is a problem which has everywhere

exercised thought, and been rudely solved in myths. These vary in quality with the civilization of the races in which they are current, but the same ideas which we proceed to state pervade all cosmogonical myths, savage and civilized. All these legends waver between the theory of creation, or rather of manufacture, and the theory of evolution. The earth, as a rule, is supposed to have grown out of some original matter, perhaps an animal, perhaps an egg which floated on the waters, perhaps a fragment of soil fished up out of the floods by a beast of god. But this conception does not exclude the idea that many of the things in the world—minerals, plants, people, and what not—are fragments of the frame of an animal or non-natural magnified man, or are excretions from the body of a god. We proceed to state briefly the various forms of these ideas. The most backward races usually assume the prior existence of the earth.

The aborigines of the northern parts of Victoria (Australia) believe that the earth was made by Fund-jel, the bird-creator, who sliced the valleys with a knife. Another Australian theory is that the men of a previous race, the Nooralie (very old ones), made the earth.

The problem of the origin of the world seems scarcely to have troubled the Bushmen. They know about "men who brought the sun," but their doctrines are revealed in mysteries, and Qing, the informant of Mr Orpen (*Cape Monthly Magazine*, July 1874), "did not dance that dance"—that is, had not been initiated into all the secret doctrines of his tribe. According to Qing, creation was the work of Cagn (the mantis insect), "he gave orders and caused things to appear." Elsewhere in the myth Cagn made or manufactured things by his skill.

As a rule the most backward races, while rich in myths of the origin of men, animals, plants, stones, and stars, do not say much about the making of the world. Among people a little more advanced, the earth is presumed to have grown out of the waters. In the Iroquois myth (Laftau, *Mœurs des sauvages*, 1724), a heavenly woman was tossed out of heaven, and fell on a turtle, which developed into the world. Another North-American myth assumes a single island in the midst of the waters, and this island grew into the world. The Nambou about the Pacific Ocean took the earth for granted as a starting-point in their myths. The Winnebago, not untouched by Christian doctrine, do not go farther back. The Great Manitou awoke and found himself alone. He took a piece of his body and a piece of earth and made a man. Here the existence of earth is assumed (Bancroft iv. 228). Even in Guatemala, though the younger sons of a divine race succeed in making the earth where the elder son (as usual) failed, they all had a supply of clay as first material. The Pima, a Central-American tribe, say that the earth was made by a powerful being, and at first appeared "like a spider's web." This reminds one of the Ananzi or spider creator of West Africa. The more metaphysical Taculies of British Columbia say that in the beginning nought existed but water and a musk-rat. The musk-rat sought his food at the bottom of the water, and his mouth was frequently filled with mud. This he kept spitting out, and so formed an island, which developed into the world. Among the Tinneh, the frame of a dog (which could assume the form of a handsome young man) became the first material of most things. The dog, like Osiris, Dionysus, Purusha and other gods, was torn to pieces by giants; the fragments became many of the things in the world (Bancroft i. 106). Even here the existence of earth for the dog to live in is assumed.

Coming to races more advanced in civilization, we find the New Zealanders in possession of ancient hymns in which the origin of things is traced back to nothing, to darkness, and to a metaphysical process from nothing to something, from being to becoming. The hymns may be read in Sir George Grey's *Polyesian Mythology*, and in Taylor's *New Zealand*. It has been suggested that these hymns bear a resemblance to the Hindu influence; in any case, they are rather metaphysical than mystical. Myths come in which the Maoris represent Rangî and Papa, Heaven and Earth, as two vast beings, male and female, united in a secular embrace, and finally severed by their children, among whom Tane Mahuta takes the part of Cronus in the Greek myth. The gods were partly elemental, partly animal in character; the lists of their titles show that every human crime was freely attributed to them. In the South Sea Islands, generally, the fable of the union and separation of Heaven and Earth is current; other forms will be found in Gill's *Myths and Songs from the South Pacific*.

The cosmogonical myths of the Aryans of India are peculiarly interesting, as we find in the *Vedas* and *Brahmanas* and *Puranas* almost every fiction familiar to savages side by side with the most abstract metaphysical speculations. We have the theory that earth grew, as in the Iroquois story of the turtle, from a being named Uttanapad (Muir v. 335). We find that Brahmanaspati "blew the gods forth from his mouth," and one of the gods, Tvashtri, the mechanic among the deities, is credited with having fabricated the earth. The *Upanishads* and the *Upanishads* give us Sukta, the 90th hymn of the *Rig-veda*. The *Upanishads* give us the Indian version of the theory that all things were made out of the mangled limbs of Purusha, a magnified non-natural man, who was sacrificed by the gods. As this hymn gives an account of the origin of the castes (which elsewhere are scarcely recognized in the

<sup>1</sup> Indra was a hawk when, "being well-winged, he carried to men the food tasted by the gods" (*R. V.* iv. 26, 4). Yehi, the Tingit god-hero, was a raven or a crane when he stole the water (Bancroft iii. 100-102). The prevalence of animals, or of god-animals, in myths of the stealing of water, soma and fire, is very remarkable. Among the Andaman Islanders, a kingfisher steals fire for men from the god Puluga (*Anthrop. Journal*, November 1882).

*Rig Veda*), it is sometimes regarded as a late addition. But we can scarcely think the main conception late, as it is so widely scattered that it meets us in most mythologies, including those of Chaldaea and Egypt, and various North-American tribes. Not satisfied with this myth, the Aryans of India accounted for the origin of species in the following heroic style: A being named Purusha was alone in the *Pravara*. He differentiated himself into two beings, husband and wife. The wife, regarding him with her producer as incest, fled from his embraces as Nemesis did from those of Zeus, and Rhea from Cronus, assuming various animal disguises. The husband pursued in the form of the male of each animal, and from these unions sprang the various species of beasts (*Satapatha-Brahmana*, xiv. 4, 2; Muir i. 25). The myth of the cosmic egg from which all things were produced is also current in the *Brahmanas*. In the *Yajur-Veda*, legend of the origin of various creations and destructions of the world a myth of world-wide distribution.

As a rule, destruction by a deluge is the most favourite myth, but destructions by fire and wind and by the wrath of a god are common in Australian, Peruvian and Egyptian tradition. The idea that a boar, or a god in the shape of a boar, fished up a bit of earth, which subsequently became the world, out of the waters, is not well known in the *Yajur-Veda*, but recalls some of the American musk-rat and coyote legends already described. The tortoise from which all things sprang, in a myth of the *Satapatha-Brahmana*, reminds us of the Iroquois turtle. The Greek and Manganian myth of the marriage of Heaven and Earth and its dissolution is found in the *Aitareya-Brahmana* (Haug's trans. ii. 308; *Rig Veda*, i. lxii.).

So much for the Indian cosmogonic myths, which are a collection of ideas familiar to savages, blended with sacerdotal theories and ritual mummeries. The philosophical theory of the origin of things, a hymn of remarkable stateliness, is in *Rig Veda*, x. 129. The Scandinavian cosmogonic myth starts from the abyss, Ginnungagap, a chaos of ice, from which, as it thawed, was produced the giant Ymir. Ymir is the Scandinavian Purusha. A man and woman sprang from his armpit, like Athene from the head of Zeus. A cow licked the hoar-frost, whence rose Bur, whose children, Odin, Vile and Ve, slew the giant Ymir. "Of his flesh they formed the earth, of his blood seas and waters, of his bones mountains, of his teeth rocks and stones, of all man's parts gods." This is the story in the *Prose Edda*, derived from older sources such as the *Grimm's*. However the distribution of this singular myth may be explained, its origin can scarcely be sought in the imagination of races higher in culture than the Tinneh and Taculies, among whose dogs and beavers are the theriomorphic form of Purusha or Ymir.

*Myths of the Origin of Man.*—These partake of the conceptions of evolution and of creation. Man was made out of clay by a supernatural being. *Australia*: man was made by Prapatati. *New Zealand*: man was made by Tiki; "he took red clay, and kneaded it with his own blood." *Mangaia*: the woman of the abyss made a child from a piece of flesh plucked out of her own side. *Melanesia*: "man was made of clay, red from the marshy side of Vanua Levu"; man was made by Qat of willow twigs. *Greece*: men were  $\pi\lambda\alpha\iota\sigma\mu\alpha\ \pi\lambda\alpha\iota$ , figures baked in clay by Prometheus.<sup>1</sup> *India*: men were made after many efforts, in which the experimental beings did not harmonize with their environment, by Prapatati, besides another class of myths, man was evolved out of the lower animals—lizards in Australia; coyotes, beavers, apes and other beasts in America. The Greek myths of the descent of the Arcadians, Myrmidons, children of the swan, the cow, and so forth, may be compared. Yet again, men came out of trees or plants or rocks: as from the Australian wattle-wood, the Zulu bed of reeds, the great tree of the Ovahereros, the rock of the tribes in Central Africa, the cave of Bushman and North-American and Peruvian myth, "from the stone." *Germany*, *Italy*, and *France* were common among the Greeks, who boasted of being autochthonous. The Cephissian marsh was one scene of man's birth according to a fragment of Pindar, who mentions Egyptian and Libyan legends of the same description.

*Myths of the Arts of Life.*—These are almost unanimously attributed to "culture-heroes," beings theriomorphic or anthropomorphic, who, like Pund-el, Qat, Quawteah, Prometheus, Prometheus, Quetzalcoatl, Castor and Pollux, men, taught the use of the art processes (where known) of pottery, agriculture (as Demeter), the due course of the mysteries, divination, and everything else they knew. Commonly the teacher disappears mysteriously. He is often regarded by modern mythologists as the sun.

*Star Myths.*—"The stars came otherwise," says Browning's Caliban. In savage and civilized myths they are usually metamorphosed men, women and beasts. In Australia, the Pleiades, as in Greece, were girls. Castor and Pollux in Greece, as in Australia, were young men. Our Bear was a bear, according to Charlevoix and Lafitau, among the North-American Indians; the Eskimo,

according to Eggede, who settled the Danish colony in Greenland, regarded the stars "very nonsensically," as "so many of their ancestors"; the Egyptian priests showed Plutarch the stars that had been Isis and Osiris. Aristophanes, in the *Pax*, shows us that the belief in the change of men into stars survived in his own day in Greece. "The Bushmen (Beek) have the same opinion. In the *Satapatha-Brahmana Sacred Books of the East*, xii. 28, shows how Prajapati, in his incestuous love, turned himself into a roebuck, his daughter into a doe, and how both became constellations. This is a thoroughly good example of the savage myths (as in Peru, according to Acosta) by which beasts and anthropomorphic gods and stars are all jumbled together.<sup>2</sup> The *Rig Veda* contains examples of the idea that the god become stars.

*Solar and Lunar Myths.*—These are universally found, and are too numerous to mention here. The *Yajur-Veda* contains a Bulgarian ballad of the *Sun's Bride* (a mortal girl) who looked on as living beings. In Mexico they were two men, or gods of a human character who were burned. The Eskimo knew the moon as a man who visits earth, and again, as a girl who had her face spotted by ashes which the Sun threw at her. The Khasias make the sun a woman, who daubs the face of the moon, a man. The Homeric hymn to Helios, as Max Müller observes, "looks on the sun as a half-god, the hero, who had once lived in earth." This is precisely the Bushman view of the moon as a mortal who irradiates light from his armpit. In New Zealand and in North America the sun is a beast, whom adventurers have trapped and beaten. Medicine has been made with his blood. In the Andaman Islands the Sun is the wife of the Moon (*Jour. of Anth. Soc.*, 1882). Among aboriginal tribes in India (Dalton, p. 186) the Moon is the Sun's bride; she was faithless and he cut her in two, but occasionally lets her shine in full beauty. The Andaman Islanders account for the white brilliance of the moon by saying that he is daubing himself with white clay, a custom common in savage and Greek mysteries. The Red Men accounted to the Jesuits for the spherical forms of sun and moon by saying that their appearance was caused by their bended bows. The Moon in Greek myths loved Endymion, and was bribed to be the mistress of Pan by the present of a fleece, like the Dawn in Australia, whose unchastity was rewarded by a gift of a red cloak of opossum skin. Solar and lunar myths were also associated with the almanac phenomena of eclipses, waxing and waning, sunset, spots on the moon, and so forth, by various mythical adventures of the abstract heavenly beings. In modern folk-lore the moon is a place to which bad people are sent, rather than a woman or a man. The mark of the hare in the moon has struck the imagination of Germans, Mexicans, Hottentots, Sinhalese, and produced myths among all these races.<sup>3</sup>

*Myths of Death.*—Few savage races regard death as a natural event. All natural deaths are supernatural with them. Men are assumed to be naturally immortal, hence a series of myths to account for the origin of death. Usually some custom or "taboo" is represented as having been broken, when death has followed. In New Zealand, Maui was not properly baptized. In Australia, a woman was told not to go near a certain tree where a bat lived; she infringed the prohibition, the bat fluttered out, and men died. The Ningphoos were dismissed from Paradise and became mortal, because one of them bathed in water which had been tabooed (Dalton, p. 15). In the *Aithara Veda*, Yama, like Maui in New Zealand, first "spied that path to the other world," which all men after him have taken. In the *Rig Veda* (x. 14), Yama "sought out a road for many." In the Solomon Islands (*Jour. Anth. Inst.*, Feb. 1881), "Koevari was the author of death, by resuming her cast-off skin." The same story is told in the Banks Islands. In the Greek myth (Hesiod, *Works and Days*, 90), men lived without "ill diseases that give death to men" till the cover was lifted from the forbidden box of Pandora. As to the myths of Hades, the prince of the Underworld, and his companions, I do not mention in detail. In almost all the gates of hell are guarded by fierce beasts, and in Ojibway, Finnish, Greek, Papuan and Japanese myths no mortal visitor may escape from Hades who has once tasted the food of the dead.

*Myths of Fire-stealing.*—These current in North America (where an Australian is commonly the thief) will be found in Bancroft, vol. iv. The Australian version, singularly like one Greek legend, is given by Brough Smyth in his *Stories of the God of Prometheus* as recorded by Heselwood, Aeschylus, and their commentators. Muir and Kuhn may be consulted for Vedic fire-stealing.

*Heroic and Romantic Myths.*—In addition to myths which are clearly intended to explain facts of the universe, most nations have their heroic and romantic myths. Familiar examples are the stories of Perseus, Odysseus, Sigurd, the Indian epic stories, the adventures of Ilmarinen and Väinämöinen in the *Kalevala*, and so forth. To discuss these myths as far as they can be considered apart from their divine and explanatory tales would demand more space than we have at our disposal. It will become evident to any student of the romantic myths that they consist of different arrange-

<sup>1</sup> See also *Vishnu Purana*, i. 131.

<sup>2</sup> See *Cornhill Magazine*, "How the Stars got their Names" (1882, p. 35), and also *Solar and Lunar Myths* (1882, p. 440); Max Müller, *Selected Essays*, i. 609-611.

<sup>3</sup> *Black Yajur-Veda and Satapatha-Brahmana*; Muir, i. 52.

<sup>4</sup> Aristophanes, *Aves*, 686; *Elym. Magn.*, s. v. *Idovon*. Pausanias saw the clay (Paus. x. iv.). The story is also quoted by Lactantius from Hesiod.

ments of a rather limited set of incidents. These incidents have been roughly classified by Von Hahn.<sup>1</sup> We may modify his arrangement as follows.

There is (1) the story of a bride or bridegroom who transgresses a commandment of a mystic nature, and disappears as a result of the sin. The bride sins in Eros and Psyche, Freja and Oddur, Purandara and Urvasa.<sup>2</sup> The sin of Urvasa and Psyche was seeing her husband naked in the latter case. The sin of Freja was "the manner of women." Now the rule of etiquette which forbids seeing or naming the husband (especially the latter) is of the widest distribution. The offence in the Welsh form of the story is naming the partner—a thing forbidden among early Greeks and modern Zulus. Presumably the tale (with its example of the sanction) survives the rule in many cases. (2) "Penelope formula." The man leaves the wife and returns after many years. A good example occurs in Chinese legend. (3) Formula of the attempt to avoid fate or the prophecy of an oracle. This incident takes numerous shapes, as in the story of the fatal birth of Perseus, Paris, the Egyptian prince shut up in a tower, the birth of Oedipus. (4) Slaughter of a monster. This is best known in the case of Andromeda and Perseus. (5) Flight, by aid of an animal usually, from cannibalism, human sacrifice, or incest. The Greek example is Phrixus, Helle, and the ram of the golden fleece. (6) Flight of a lady and her lover from a giant father or wizard father. Jason and Medea furnish the Greek example. (7) The youngest brother who successful adventurer, and the head of the family. We have seen the example of Greek legends, the illustration of "Jungesrecht," or supremacy of the youngest, in the Hesiodic myth of Zeus, the youngest child of Cronus. (8) Bride given to whoever will accomplish difficult adventures or vanquish girl in race. The custom of giving a bride without demanding bride-price, in reward for a great exploit, is several times alluded to in the *Iliad*. In Greek heroic myth Jason thus wins Medea, and (in the race) Milanion wins Atalanta. In the *Kalevala* such of the Jason cycle, including this part, recurs. The rider through the fire wins Brunhild but this may belong to another cycle of ideas. (9) The grateful beasts, who, having been aided by the hero, aid him in his adventures. Melampus and the snakes is a Greek example. This story is by no means the personal human character of animals in myths, already referred to the intellectual condition of savages. (10) Story of the strong man and his adventures, and stories of the comrades Keen-eye, Quick-ear, and the rest. Jason has comrades like these, as had Ilmarinen and Heracles, the Greek "strong man." (11) Adventure with an ogre, who is blinded and deceived by a pupil of the hero's. Odysseus and Polyphemus is the Greek example. (12) Descent into Hades of the hero. Heracles, Odysseus, Wainamoinen in the *Kalevala*, are the best-known examples in epic literature. These are twelve specimens of the incidents, to which we may add (13) "the false bride," as in the poem of *Berte aux grands Pieds*, and (14) the legend of the bride said to produce beast-children. The belief in the latter phenomenon is very common in Africa, and in the *Arabian Nights*, and we have seen it in America.

Of these formulae (chosen because illustrated by Greek heroic legends)—(1) is a sanction of barbarous nuptial etiquette; (2) is an obvious ordinary incident; (3) is moral, and both (3) and (1) may pair off with all the myths of the origin of death from the infringement of a taboo or sacred command; (4) would naturally occur wherever, as on the West Coast of Africa, human victims have been offered to sharks or other beasts; (5) the story of flight from a horrible crime, occurs in some stellar myths, and is an easy and natural invention; (6) flight from wizard father or husband, is found in Bushman and Namaqua myth, where the husband is an elephant; (7) success of youngest brother, may have been an explanation and sanction of the custom of primogeniture; (8) the example, and Herodotus found the story among the Scythians; (8) the bride given to successful adventurer, is consonant with heroic manners as late as Homer; (9) is no less consonant with the belief that beasts have human sentiments and supernatural powers; (10) the "strong man," is found among Eskimo and Zulus, and was an obvious invention when strength was the most admired of qualities; (11) the baffled ogre, is found among Basques and Irish, and turns on a form of punning which inspires an "anansi" story in West Africa; (12) Odysseus and Polyphemus, is the natural result of the savage conception of Hades, and the tale is told of actual living people in the Solomon Islands and in New Caledonia; Eskimo Angokoks can and do descend into Hades—it is the prerogative of the necromantic magician; (13) "the false bride," found among the Zulus, does not permit of such easy explanation—naturally, in Zululand, the false bride is an animal; (14) the bride accused of bearing beast-children, has already been disposed of; the belief is inevitable where no distinction worth mentioning is taken between men and animals. English folk-lore has its woman who bore rats.

The formulae here summarized, with others, are familiar in the mæren of Samoyeds, Zulus, Bushmen, Hottentots and Red Indians. For an argument intended to show that Greek heroic

myths may be adorned and classified märchen, in themselves survivals of savage fancy, see *Fortnightly Review*, May 1872. "Myths and Fairy Tales." The old explanation was that märchen are degenerate heroic myths. This does not explain the märchen of African, and perhaps not of Siberian races.

In this sketch of mythology that of Rome is not included, because its most picturesque parts are borrowed from or adapted into harmony with the mythology of Greece. Greece, India and Scandinavia will supply a fair example of Aryan mythology (without entering on the difficult Slavonic and Celtic fields). (A. L.)

**MYXOEDEMA** (or *athyrea*), the medical term for a constitutional disease (see METABOLIC DISEASES) due to the degeneration of the thyroid gland, and occurring in adults; it may be contrasted with cretinism, which is a condition appearing in early childhood. There are two forms, myxoedema proper and operative myxoedema (*cachexia strumipriva*). (1) Myxoedema has been termed "Gull's Disease" from Sir William Gull's observations in 1873. Women are more often the victims than men, in a ratio of 6 to 1. It frequently affects members of the same family and may be transmitted through the mother, and it has been observed sometimes to follow exophthalmic goitre. The symptoms are a marked increase in bulk and weight of the body, puffiness of appearance of skin which does not pit on pressure, the line of the features becoming obliterated and getting coarse and broad, the lips thick and nostrils enlarged, with loss of hair, subnormal temperature and marked mental changes. There is striking slowness of thought and action, the memory becomes defective, and the patient becomes irritable and suspicious. In some instances the condition progresses to that of dementia. The thyroid gland itself is diminished in size, and may become completely atrophied and converted into a fibrous mass. The untreated disease is progressive, but the course is slow and the symptoms may extend over 12 to 15 years, death from asthenia or tuberculosis being the most frequent ending. (2) Symptoms similar to the above may follow complete removal of the thyroid gland. Kocher of Bern found that, in the total removal of the gland by operation, out of 408 cases operative myxoedema occurred in 69, but it is thought that if a small portion of the gland is left, or if accessory glands are present, these symptoms will not develop. The treatment of myxoedema is similar to that of cretinism.

**MYZOSTOMIDA**, a remarkable group of small parasitic worms which live on crinoid echinoderms; they were first discovered by Leuckart in 1827. Some species, such as *Myzostoma cirriferum*, move about on the host; others, such as *M. glabrum*, remain stationary with the pharynx inserted in the mouth of the crinoid. *M. deformator* gives rise to a "gall" on the arm of the host, one joint of the pinnule growing round the worm so as to enclose it in a cyst (see fig. E); whilst *M. pulvinar* lives actually in the alimentary canal of a species of *Antedon*.

A typical myzostomid (see A, B, C) is of a flattened rounded shape, with a thin edge drawn out into delicate radiating cirri. The skin is ciliated. The dorsal surface is smooth; ventrally there are five pairs of parapodia, armed with supporting and hooked setae, by means of which the worm adheres to its host. Beyond the parapodia are four pairs of organs, often called suckers, but probably of sensory nature, and comparable to the lateral sense organs of Capitellids (Wheeler). The mouth and cloacal apertures are generally at opposite ends of the ventral surface. The former leads to a protrusible pharynx (B), from which the oesophagus opens into a wide intestinal chamber with branching lateral diverticula. There appears to be no vascular system. The nervous system consists of a circumoesophageal nerve, with scarcely differentiated brain, joining below a large ganglionic mass no doubt representing many fused ganglia (D). The dorsoventral and the parapodial muscles are much developed, whilst the coelom is reduced mostly to branched spaces in which the genital products ripen. Fully-grown myzostomids are hermaphrodite. The male organ (C) consists of a branched sac opening to the exterior on each side. The paired ovaries discharge their products into a median coelomic chamber with lateral branches (C), often called the uterus, from which the ripe ova are discharged by a median dorsal pore into the terminal region of the rectum (cloaca). Into this same cloacal chamber open ventrally a pair of ciliated tubes communicating by funnels with the coelom (Nansen and Wheeler); these are possibly nephridia, and excretory in function.

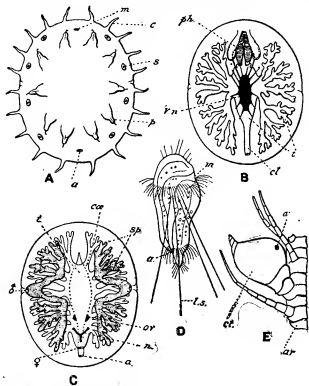
The Myzostomida are protandric hermaphrodites, being functional males when small, hermaphrodite later, and finally

<sup>1</sup> *Griechische und albanesische Märchen*, i. 45.

<sup>2</sup> *enth. Booted Essays*, i. 410.



functional females (Wheeler). Small "males" are in some species constantly associated with large hermaphrodites, but according to Beard there are in some cases true dwarf males, comparable to the complementary males described by Darwin in the Cirripedia. The embryology of *Myzostoma* has been



A, Ventral view of *Myzostoma*.

B, Diagram of *Myzostoma*, showing the nervous and alimentary systems.

C, Diagram of *Myzostoma*, showing the genital organs (from v. Graff and Wheeler).

D, Larva of *Myzostoma glabrum*. (After Beard.)

E, Portion of the arm of *Pentacrinus*, showing a cyst containing *Myzostoma*.

a, Cloacal aperture.

ar, Arm.

c, Cirrus.

cl, "Cloaca."

co, Coelom.

ct, Swollen pinnule forming a cyst.

f, Intestine and its caeca.

ls, Larval setae.

m, Mouth.

n, Ciliated tube (nephridium?).

o, Opening.

ov, Ovary.

ph, Pharynx.

s, Sense organ.

sp, Sperm sac.

vn, Ventral ganglionic mass.

♂, Male opening.

♀, Female opening.

long provisional setae. The mesoderm becomes segmented, and the parapodia subsequently develop from before backwards; but almost all internal traces of segmentation are lost in the adult. The structure and development of the Myzostomida seem to show that they are nearly related to Polychaeta (see CHAETOPODA), though highly modified in relation to their parasitic mode of life.

AUTHORITIES.—L. v. Graff, *Das Genus Myzostoma* (Leipzig, 1877); and "The Myzostomida," *Challenger Reports* (1884), vol. x.; E. Metchnikoff, *Zell. Wiss. Zool.* (1866), vols. v., xxi.; J. Beard, *Mitth. Z. St Neapel* (1884), vol. v.; W. M. Wheeler, *ibid.* (1896), vol. xii. (E. S. G.)

**MZABITES**, or BENI-MZAB, a confederation of Berber tribes, now under the direct authority of France. Of all the Berber peoples the Mzabites have remained freest from foreign admixture. Their own country is a region of the Algerian Sahara, about 100 m. south of El-Aghuat. It consists of five oases close together, viz. Ghardaia, Beni-Isguen, El-Atouf, Melika and Bu Nura, and two isolated oases farther north, Berrian and Guerrara. The total population numbered at the 1906 census 45,996, of whom about 100 were Europeans and a very small proportion Arabs and Jews. The Mzabites are of small and slender figure, with very short necks and under-developed legs. Their faces are flat, with short nose, thick lips and very deep-set eyes, and their complexion pale. Their dress is a shirt of thick wool, usually many-coloured. They are agriculturists, and are also famed as traders. The butchers, fruiterers, bath-house keepers, road-sweepers and carriers of the African littoral from Tangier to Tripoli are nearly all Mzabites. Their industries, too, are highly organized. The Mzabite burnouses and carpets are found throughout North Africa. Their commercial honesty is proverbial. Nearly all read and write Arabic, though in talking among themselves they use the Zenata dialect of the Berber language, for which, in common with other Berber peoples, they have no written form surviving. They are Mahomedans, of the Ibadite sect, and are regarded as heretics by the Sunnites.

According to tradition the Ibadites, after their overthrow at Tiaret by the Fatimites, took refuge during the 10th century in the country to the south-west of Wargla, where they founded an independent state. In 1012, owing to further persecutions, they fled to their present quarters, where they long remained invulnerable. After the capture of El-Aghuat by the French, the Mzabites concluded with the Algerian government, in 1853, a convention by which they engaged to pay an annual contribution of £1800 in return for their independence. In November 1882 the Mzab country was definitely annexed to Algeria. Ghardaia (pop. 7868) is the capital of the confederation, and next in importance is Beni-Isguen (4916), the chief commercial centre. Since the establishment of French control, Beni-Isguen has become the dépôt for the sale of European goods. French engineers have rendered the oases much more fertile than they used to be by a system of irrigation works. (See also ALGERIA.)

See A. Coyne, *Le Mzab* (Algiers, 1879); Rinn, *Occupation du Mzab* (Algiers, 1885); Amat, *Le M'Zab et les M'Zabites* (Paris, 1888). Also ALGERIA and BERBERS.

studied by Metchnikoff and Beard. Cleavage leads to the formation of an epibolic gastrula and ciliated embryo which hatches as a free-swimming larva remarkably like that of a Polychaete worm (D). The larva is provided with postoral and perianal ciliated bands, and on either side with a bunch of

**N**A letter which regularly follows M in the alphabet, and, like it in its early forms has the first limb longer than the others; thus, written from right to left,  $\aleph$ . The Semitic languages gradually diminish the size of the other two limbs, while the Greek and Latin alphabets tend to make all three of equal length. The earliest name of the symbol was *Nūn*, whence comes the Greek  $\nu\eta$  ( $\nu\eta$ ). The sound of *n* varies according to the point at which the contact of the tongue with the roof of the mouth is made; it may be dental, alveolar, palatal or guttural. In Sanskrit these four sounds are distinguished by different symbols; the last two occur in combination with stops or affricates of the same series. The French or German *n* when standing by itself is dental, the English alveolar, i.e. pronounced like the English *t* and *d* against the sockets of the teeth instead of the teeth themselves. The guttural nasal is written in English *ng* as in *ring*; for the palatal *n* as in *lynch* there is no separate symbol. The sound of *n* stands in the same relation to *d* as *m* stands to *b*; both are ordinarily voiced and the mouth position for both is the same, but in pronouncing *n* the nasal passage is left open, so that the sound of *n* can be continued while that of *d* cannot. This is best observed by pronouncing syllables where the consonant comes last as *in* and *id*. When the nasal passage is closed, as when one has a bad cold, *m* and *n* cannot be pronounced; attempts to pronounce *moon* result only in *bood*. Two important points arise in connexion with nasals: (1) sonant nasals, (2) nasalization of vowels. The discovery of sonant nasals by Dr Karl Brugman in 1876 (Curtius, *Studien*, 9, pp. 285-338) explained many facts of language which had been hitherto obscure and elucidated many difficulties in the Indo-European vowel system. It had been observed, for example, that the same original negative prefix was represented in Sanskrit by *a*, Greek by  $\alpha$ , in Latin by *in* and in Germanic by *un*, and these differences had not been accounted for satisfactorily. Dr Brugman argued that in these and similar cases the syllable was made by the consonant alone, and the nasal so used was termed a sonant nasal and written  $\eta$ . In most cases Sanskrit and Greek lost the nasal sound altogether and replaced it by a vowel *a*,  $\alpha$ , while in Latin and Germanic a vowel was developed independently before the nasal. In the accusative singular of consonant stems Sans. *pādam*, Gr.  $\pi\acute{o}\delta\alpha$ , Lat. *pedem*, Sanskrit and Greek did not, as generally, agree, but it was shown that in such cases there were originally two forms according to the nature of the sound beginning the next word in the sentence. Thus an original Indo-European *\*pedm*, would not be treated precisely in the same way if the next word began with a vowel as it would when a consonant followed. Sanskrit had adopted the form used before vowels, Greek the form before consonants and each had dropped the alternative form. The second point—the nasalizing of vowels—is difficult for an Englishman to understand or to produce, as the sounds do not exist in his language. Thus in learning to pronounce French he tends to replace the nasalized vowels by the nearest sounds in English, making the *fr.* *on* a nasalized vowel ( $\text{ø}$ ), into Eng. *ong*, a vowel followed by a guttural consonant. The nasalized vowels are produced by drawing forward the uvula, the “tab” at the end of the soft palate, so that the breath escapes through the nose as well as the mouth. In the French nasalized vowels, however, many phoneticians hold that, besides the leaving of the nasal passage open, there is a change in the position of the tongue in passing from *a* to  $\text{ø}$ . The nasalized vowels are generally written with a hook below, upon the analogy of the transliteration of such sounds in the Slavonic languages, but as the same symbol is often used to distinguish an “open” vowel from a “close” one, the use is not without ambiguity. On the other hand, it is not admissible to write  $\tilde{a}$  for the nasalized vowel in languages which have accent signs, e.g. Lithuanian. It is possible to nasalize some consonants as well as vowels; nasalized spirants play an

important part in the so-called “Yankee” pronunciation of Americans. (P. Gl.)

**NAAS** (pron. *Nace*, as in *place*), a market town of Co. Kildare, Ireland, 20 m. S.W. from Dublin on branches of the Great Southern and Western railway and of the Grand Canal. Pop. (1901) 3836. It is situated among the foothills of the Wicklow Mountains, close to the river Liffey. The town is of great antiquity, and was a residence of the kings of Leinster, the place of whose assemblies is marked by a neighbouring rath or mound. Naas returned two members to the Irish parliament from 1559 until the union in 1800. Of a castle taken by Cromwell in 1650, and of several former abbeys, there are no remains. Puchestown racecourse,  $2\frac{1}{2}$  m. S.E., is the scene of well-known steeplechases.

**NABATAEANS**, a people of ancient Arabia, whose settlements in the time of Josephus (*Ant.* i. 12. 4; comp. Jerome, *Quaest. in Gen.* xxv.) gave the name of Nabatene to the border-land between Syria and Arabia from the Euphrates to the Red Sea. Josephus suggests, and Jerome, apparently following him, affirms, that the name is identical with that of the Ishmaelite tribe of Nēbāiōth (*Gen.* xlv. 13; *Isa.* lx. 7), which in later Old Testament times had a leading place among the northern Arabs, and is associated with Kedar (*Isa.* lx. 7) much as Pliny v. 11 (12) associates *Nabataei* and *Cedrei*. The identification is rendered uncertain by the fact that the name Nabataean is properly spelled with *t* not *t* (on the inscriptions, cf. also Arabic *Nabot*, *Nabit*, &c.). Thus the history of the Nabataeans cannot certainly be carried back beyond 312 B.C., at which date they were attacked without success by Antigonus I. *Cylops* in their mountain fortress of Petra. They are described by Diodorus (xix. 94 seq.) as being at this time a strong tribe of some 10,000 warriors, pre-eminent among the nomadic Arabs, eschewing agriculture, fixed houses and the use of wine, but adding to pastoral pursuits a profitable trade with the seaports in myrrh and spices from Arabia Felix, as well as a trade with Egypt in bitumen from the Dead Sea. Their arid country was the best safeguard of their cherished liberty; for the bottle-shaped cisterns for rain-water which they excavated in the rocky or argillaceous soil were, carefully concealed from invaders. Petra (*q.v.*) or Sela' was the ancient capital of Edom; the Nabataeans must have occupied the old Edomite country, and succeeded to its commerce, after the Edomites took advantage of the Babylonian captivity to press forward into southern Judaea.<sup>1</sup> This migration, the date of which cannot be determined, also made them masters of the shores of the Gulf of 'Akaba and the important harbour of Elath. Here, according to Agatharchides (*Geog. Gr. Min.*, i. 178), they were for a time very troublesome, as wreckers and pirates, till they were chastised by the Greek sovereigns of Alexandria.

The Nabataeans had already some tincture of foreign culture when they first appear in history. That culture was naturally Aramaic; they wrote a letter to Antigonus “in Syriac letters,” and Aramaic continued to be the language of their coins and inscriptions when the tribe grew into a kingdom, and profited by the decay of the Seleucids to extend its borders northward over the more fertile country east of the Jordan. They occupied Haurān, and about 85 B.C. their king Aretas (Hāritha) became lord of Damascus and Coele-Syria. Allies of the first Hasmonaean in their struggles against the Greeks (1 Macc. v. 25, ix. 35; 2 Macc. v. 8), they became the rivals of the Judaean dynasty in the period of its splendor, and a chief element in the disorders which invited Pompey's intervention in Palestine. The Roman arms were not very successful, and King Aretas retained his whole possessions, including Damascus, as a Roman

<sup>1</sup> See EDOM, and (for the view that Mal. i. 15, refers to the expulsion of Edomites from their land) MALACHI.

vassal! As "allies" of the Romans the Nabataeans continued to flourish throughout the first Christian century. Their power extended far into Arabia, particularly along the Red Sea; and Petra was a meeting-place of many nations, though its commerce was diminished by the rise of the Eastern trade-route from Myoshorinus to Coptos on the Nile. Under the Roman peace they lost their warlike and nomadic habits, and were a sober, acquisitive, orderly people, wholly intent on trade and agriculture (Strabo xvi. 4). They might have long been a bulwark between Rome and the wild hordes of the desert but for the short-sighted cupidity of Trajan, who reduced Petra and broke up the Nabataean nationality (105 A.D.). The new Arab invaders who soon pressed forward into their seats found the remnants of the Nabataeans transformed into *Jellāhīn*, and speaking Aramaic like their neighbours. Hence Nabataeans became the Arabic name for Aramaeans, whether in Syria or Iraq, a fact which has been incorrectly held to prove that the Nabataeans were originally Aramaean immigrants from Babylonia. It is now known, however, that they were true Arabs—as the proper names on their inscriptions show—who had come under Aramaic influence.

See especially on this last point (against Quatremère, *Journ. asiat.* xv. vol. ii., 1835), Nöldcke in *Zeit. d. morgenl. Gesell.* xvi. 705 seq., xv. 122 seq. The so-called "Nabataean Agriculture" (*Falaha Nabawiya*), which professes to be an Arabic translation by Ibn Wahshiyā from an ancient Nabataean source, is a forgery of the 10th century (see A. von Gutschmid, *Z. d. morgenl. Ges.* xv. 1 seq.; Nöldcke, *ib.* xxix. 445 seq.). Complete bibliographical information is given by E. Schürer in his sketch of Nabataean history appended to *Gesch. d. Jüd. Volkes* (1901, vol. i.; cf. Eng. edition, 1890, i. 2, pp. 345 seq.); to this may be added the article by H. Vincent, *Rev. bibl.* vii. 567 seq., and, for more general information, R. Dussaud, *Les Arabes en Syrie* (1907). For early external evidence see H. Winckler, *Keil. u. Alte Test.* p. 151 seq.; M. Streck, *Mittel. d. vorderasiat. Gesell.* (1906), pt. iii., and *Klio*, 1906, p. 206 seq. The Nabataean inscriptions (see SEMITIC LANGUAGES) are collected in the *Corpus Inscr. Semiticarum* of the French Academy, pt. ii.; see also the Academy's *Repetoire d'Épig. sémit.* and the discussions, &c., in the writings of Clermont-Ganneau (*Rec. Archéol. Orient.*) and M. Lidzbarski (*Handbuch d. nord-sem. Epig.*; *Ephemeris f. sem. Epig.*). For English readers the selection in G. A. Cooke, *North-Semitic Inscriptions* (Oxford, 1903) is the most useful.

(W. R. S.; S. A. C.)

**NABBES, THOMAS** (b. 1605), English dramatist, was born in humble circumstances in Worcestershire. He entered Exeter College, Oxford, in 1621, but left the university without taking a degree, and about 1630 began a career in London as a dramatist. His works include: *Covent Garden* (acted 1633, printed 1638), a prose comedy of small merit; *Tottenham Court* (acted 1634, printed 1638), a comedy the scene of which is laid in a holiday resort of the London tradesmen; *Hannibal and Scipio* (acted 1635, printed 1637), a historical tragedy; *The Bride* (1638), a comedy; *The Unfortunate Mother* (1640), an unacted tragedy; *Microcosmus, a Morall Maske* (printed 1637); two other masques, *Spring's Glory* and *Presentation intended for the Prince his Highness on his Birthday* (printed together in 1638); and a continuation of Richard Knolles's *Generall Historie of the Turkes* (1638). His verse is smooth and musical, and if his language is sometimes coarse, his general attitude is moral. The masque of *Microcosmus*—really a morality play, in which Phisander after much error is reunited to his wife Bellanima, who personifies the soul—is admirable in its own kind, and the other two masques, slighter in construction but ingenious, show Nabbes at his best.

Nabbes's plays were collected in 1639; and *Microcosmus* was printed in Dodsley's *Old Plays* (1744). All his works, with the exception of his continuation of Knolles's history, were reprinted by A. H. Bullen in his *Old English Plays* (second series, 1887). See also F. G. Fleay, *Biog. Chron. of the English Drama* (1891).

**NABHA**, a native state of India, within the Punjab. Area, 966 sq. m. Pop. (1901) 297,949. Its territories are scattered; one section, divided into twelve separate tracts, lies among the territories of Patiala and Jind, in the east and south of the Punjab; the other section is in the extreme south-east. The whole of the territories belong physically to a plain; but they vary in character from the great fertility of the Pawadh region to the aridity of the Rajputana desert. Nabha is one of the Sikh

states, founded by a member of the Phulkian family, which established its independence about 1763. The first relations of the state with the British were in 1807–1808, when the raja obtained protection against the threatened encroachments of Ranjit Singh. During the Mutiny in 1857 the raja showed distinguished loyalty, and was rewarded by grants of territory to the value of over £10,000. The imperial service troops of the raja Hira Singh (b. c. 1843; succeeded in 1871) did good service during the Tirah campaign of 1897–98. The chief products of the state are wheat, millets, pulses, cotton and sugar. The estimated gross revenue is £100,000; no tribute is paid. The territory is crossed by the main line and also by several branches of the North-Western railway, and is irrigated by the Sirhind canal.

The town of Nabha, founded in 1755, has a station on the Rajpura-Bhatinda branch of the North-Western railway. Pop. (1901) 14,668.

See *Phulkian States Gazetteer* (Lahore, 1909).

**NĀBIḠHA DHUBYĀNĪ** [Ziyād ibn Mu'awīyā] (6th and 7th centuries), Arabian poet, was one of the last poets of pre-Islamic times. His tribe, the Bani Dhubyān, belonged to the district near Mecca, but he himself spent most of his time at the courts of Hira and Ghassān. In Hira he remained under Mondhir (Mundhir) III., and under his successor in 562. After a sojourn at the court of Ghassān, he returned to Hira under Nu'mān. He was, however, compelled to flee to Ghassān, owing to some verses he had written on the queen, but returned again about 600. When Nu'mān died some five years later he withdrew to his own tribe. The date of his death is uncertain, but he does not seem to have known Islam. His poems consist largely of eulogies and satires, and are concerned with the strife of Hira and Ghassān, and of the Bani Abi and the Bani Dhubyān. He is one of the six eminent pre-Islamic poets whose poems were collected before the middle of the 2nd century of Islam, and has been regarded as the standard of Arabian poetry. Some writers consider him the first of the six.

His poems have been edited by W. Ahlwardt in the *Dīwān of the six ancient Arabic Poets* (London, 1870), and separately by H. Derenbourg (Paris, 1869, a reprint from the *Journal asiatique* for 1868). (G. W. T.)

**NABOB**, a corruption of the Hindostani *nawab*, originally used for native rulers. In the 18th century, when Clive's victories made Indian terms familiar in England, it began to be applied to Anglo-Indians who returned with fortunes from the East.

**NABUA**, a town in the extreme S. of the province of Ambos Camarines, Luzon, Philippine Islands, on the Bicol river, about 22 m. S.S.E. of Nueva Cáceres, the capital. Pop. (1903) 18,803. Nabua is in the district known as La Rinconada—a name originally given to it on account of its inaccessibility. It is connected by road, railway and the Bicol river (navigable for light-draft boats) with Nueva Cáceres. Nabua is the centre of an agricultural region, which produces much rice and some Indian corn, sugar and pepper. The language is Bicol.

**NACAIRE**, **NAKER**, **NAQUAIRE** (Arab. *naqāra*), the medieval name for the kettledrum, the earliest representation of which appears in the unique MS. known as the Vienna Genesis (5th or 6th century). The nacaire was, according to Froissart, among the instruments used at the triumphal entry of Edward III. into Calais. The Chronicles of Joinville describe the instrument as a kind of drum: "Lor il fist sonner les tabours que l'on appelle nacaires." Chaucer, in his description of the tournament in the *Knight's Tale*, line 1653, also refers to this early kettledrum.

**NACHMANIDES** (**NAHMANIDES**), the usual name of MOSES BEN NAHMAN (known also as RAMBAN), Jewish scholar, was born in Gerona in 1104 and died in Palestine c. 1270. His chief work, the *Commentary on the Pentateuch*, is distinguished by originality and charm. The author was a mystic as well as a philologist, and his works unite with peculiar harmony the qualities of reason and feeling. He was also a Talmudist of high repute, and wrote glosses on various Tractates, Responsa and other legal works. Though not a philosopher, he was drawn into the controversy that arose over the scholastic method of Maimonides (q.v.). He endeavoured to steer a middle course between the worshippers

<sup>1</sup> Compare 2 Cor. xi. 32. The Nabataean Aretas or Aeneas there mentioned reigned from 9 B.C. to A.D. 40.

and the excommunicators of Maimonides, but he did not succeed in healing the breach. His homiletic books, *Epistle on Sanctity* (*Iggereth ha-qodesh*) and *Law of Man* (*Torath ha-Adam*), which deal respectively with the sanctity of marriage and the solemnity of death, are full of intense spirituality, while at the same time treating of ritual customs—a combination which shows essential Rabbinitism at its best. He occupies an important position in the history of the acceptance by medieval Jews of the Kabbala (*q. v.*); for, though he made no fresh contributions to the philosophy of mysticism, the fact that this famous rabbi was himself a mystic induced a favourable attitude in many who would otherwise have rejected mysticism as Maimonides did. In 1263 Nahmanides was forced to enter into a public disputation with a Jewish-Christian, Pablo Christiani, in the presence of King James of Aragon. Though Nachmanides was assured that perfect freedom of speech was conceded to him, his defence was pronounced blasphemous and he was banished for life. In 1267 he went to Palestine and settled at Acre. He died about 1270.

See S. Schechter, *Studies in Judaism*, first series, pp. 120 seq.; Graetz, *History of the Jews* (English translation vol. iii. ch. xvi. and xvii.). (I. A.)

**NÁCHOD**, a town of Bohemia, Austria, 109 m. E.N.E. of Prague by rail. Pop. (1900) 9899, mostly Czech. It is situated on the Mettau river, at the entrance of the Lewin-Nachod pass. The old castle contains a collection of historical paintings and archives, and there are several old churches, of which that of St Lawrence is mentioned as the parish church in 1350. The town originally gathered round the castle of Náchod, of which the first lord was a member of the powerful family of Hron, in the middle of the 13th century. It suffered much during the Hussite Wars, and in 1437 was captured by the celebrated robber knight Kolda of Zampach, and retaken by George of Poděbrad in 1456 and included in his estates. It was sold in 1623, and in 1634 given to Ottavio Piccolomini; finally, after many changes of ownership, the castle and titular lordship came in 1840 to the princes of Schaumburg-Lippe. The important engagements fought near the town on the 27th and 28th of June 1866 opened Bohemia to the victorious Prussians.

**NACHTIGAL, GUSTAV** (1834-1885), German explorer in Central Africa, son of a Lutheran pastor, was born at Eichstedt in the Mark of Brandenburg, on the 23rd of February 1834. After medical study at the universities of Halle, Würzburg and Greifswald, he practised for a few years as a military surgeon. Finding the climate of his native country injurious to his health, he went to Algiers and Tunis, and took part, as a surgeon, in several expeditions into the interior. Commissioned by the king of Prussia to carry gifts to the sultan of Bornu in acknowledgment of kindness shown to German travellers, he set out in 1860 from Tripoli, and succeeded after two years' journeyings in accomplishing his mission. During this period he visited Tibesti and Borku, regions of the central Sahara not previously known to Europeans. From Bornu he went to Bagirmi, and, proceeding by way of Wadai and Kordofan, emerged from darkest Africa, after having been given up for lost, at Khartum in the winter of 1874. His journey, graphically described in his *Sahara und Sudan* (3 vols., 1879-1880), placed the intrepid explorer in the front rank of discoverers. On the establishment of a protectorate over Tunisia by France, Nachtigal was sent thither as consul-general for the German empire, and remained there until 1884, when he was despatched by Prince Bismarck to West Africa as special commissioner, ostensibly to inquire into the condition of German commerce, but really to annex territories to the German flag. As the result of his mission Togoland and Cameroon were added to the German empire. On his return voyage he died at sea off Cape Palmas on the 20th of April 1885, and was buried at Grand Bassam.

Nachtigal's travels are summarized in *Gustav Nachtigal's Reisen in der Sahara und im Sudan*, by Dr Albert Frankel (Leipzig, 1887). A French translation, by J. van Vollenhoven, of that part of his work concerning Wadai, appeared in the *Bull. du comité de l'Afrique française* for 1903 under the title of "Le Voyage de Nachtigal au Ouadi." Nachtigal died before transcribing his notes on Wadai, and they were edited in the German edition by E. Groddeck.

**NÁDASDY, TAMÁS I.**, COUNT, called the great palatine (1498-1562), Hungarian statesman, was the son of Francis I. Nádasdy was educated at Graz, Bologna and Rome. In 1521 he accompanied Cardinal Cajetan (whom the pope had sent to Hungary to preach a crusade against the Turks) to Buda as his interpreter. In 1525 he became a member of the council of state and was sent by King Louis II. to the diet of Spire to ask for help in the imminent Turkish war. During his absence the Mohács catastrophe took place, and Nádasdy only returned to Hungary in time to escort the queen-widow from Komárom to Pressburg. He was sent to offer the Hungarian crown to the archduke Ferdinand, and on his coronation (Nov. 3rd, 1527) was made commandant of Buda. On the capture of Buda by Suleiman the Magnificent, Nádasdy went over to John Zapolya. In 1530 he successfully defended Buda against the imperialists. In 1533 his jealousy of the dominant influence of Ludovic Gritti caused him to desert John for Ferdinand, to whom he afterwards remained faithful. He was endowed with enormous estates by the emperor, and from 1537 onwards became Ferdinand's secret but most influential counsellor. Subsequently, as ban of Croatia-Slavonia, he valiantly defended that border province against the Turks. He did his utmost to promote education, and the school which he founded at Új-Sziget, where he also set up a printing-press, received a warm eulogy from Philip Melancthon. In 1540 Nádasdy was appointed grand-justiciar; in 1547 he presided over the diet of Nagyszombat, and finally, in 1559, was elected palatine by the diet of Pressburg. In his declining years he aided the heroic Miklós Zrínyi against the Turks.

See Mihály Horváth, *The Life of Thomas Nádasdy* (Hung.) (Buda, 1838); T. Nádasdy, *Family correspondence of Thomas Nádasdy* (Hung.) (Budapest, 1882). (R. N. B.)

**NADEN, CONSTANCE CAROLINE WOODHILL** (1838-1886), English author, was born at Edgbaston, on the 24th of January 1838, her father being an architect. Her mother died just after the child's birth, and Constance was brought up in the home of her grandfather. In 1881 she began to study physical science at Mason College, Birmingham. In 1881 she published *Songs and Sonnets of Springtime*; in 1887, *A Modern Apostle, and other Poems*. Her poems made such an impression on W. E. Gladstone that he included her, in an article in the *Speaker*, among the foremost English poetesses of the day. After her grandfather's death Miss Naden found herself rich, and she travelled in the East and then (1888) settled in London. She died on the 23rd of December 1889. After 1876 she had paid increasing attention to philosophy, with her friend Dr Robert Lewins, and the two had formulated a system of their own, which they called "Hylō-Idealism." Her main ideas on the subject are contained in a posthumous volume of her essays (*Induction and Deduction*, 1890), edited by Dr Lewins.

**NADIA**, or **NUDEA**, a district of British India, in the Presidency division of Bengal. The administrative headquarters are at Krishnagar. Area, 2793 sq. m.; pop. (1901) 1,667,491. It is a district of great rivers. Standing at the head of the Gangetic delta, its alluvial surface, though still liable to periodical inundation, has been raised by ancient deposits of silt sufficiently high to be permanent dry land. Along the entire north-eastern boundary flows the main stream of the Ganges or Padmā, of which all the remaining rivers of the district are offshoots. The Bhāgirathi on the eastern border, and the Jalangi and the Matabhanga meandering through the centre of the district, are the chief of these offshoots, called distinctively the "Nadia rivers." But the whole surface of the country is interlaced with a network of minor streams, communicating with one another by side channels. All the rivers are navigable in the rainy season for boats of the largest burthen, but during the rest of the year they dwindle down to shallow streams, with dangerous sandbanks and bars. In former times the Nadia rivers afforded the regular means of communication between the upper valley of the Ganges and the seaboard; and much of the trade of the district still comes down to Calcutta by this route during the height of the rainy season. But the railways,

with the main stream of the Ganges and the Sundarbans route, now carry by far the larger portion of the traffic. Rice is the staple crop; but the district is not as a whole fertile, the soil being sandy and the methods of cultivation backward. It is traversed by the main line and also by several branches of the Eastern Bengal railway. The battlefield of Plassey was situated in this district, but the floods of the Bhāgirathi have washed away some part of it.

NADIA or NABADWIP, an ancient capital of Bengal, was formerly situated on the east bank of the Bhāgirathi, which has since changed its course. Pop. (1901) 10,880. It is celebrated for the sanctity and learning of its pundits, and as the birthplace of Chaitanya, the Vaishnav reformer of the 16th century. Its Sanskrit schools, called *tois*, are well known and of ancient foundation.

**NADIM** [Abulfaraj Maḥmmed ibn Ishāq ibn abī Ya'qūb un-Nadīm] (d. 995), of Bagdad, the author of one of the most interesting works in Arabic literature, the *Fihrist al-Ulām* ("list of the books of all nations that were to be found in Arabic") with notices of the authors and other particulars, carried down to the year 988. A note in the Leiden MS. places the death of the author eight years later. Of his life we know nothing. His work gives us a complete picture of the most active intellectual period of the Arabian empire. He traces the rise and growth of philology and belles-lettres, of theology, orthodox and heretical, of law and history, of mathematics and astronomy, of medicine and alchemy; he does not despise the histories of knights errant, the fables of Kalila and Dimna, the facetiae of the "boon companions," the works of magic and divination. But to us no part of his work is more interesting than his account of the beliefs of sects and peoples beyond Islam. Here, fortunately, still more than in other parts of his work, he goes beyond the functions of the mere cataloguer; he tells what he learned of China from a Christian missionary of Nejrān, of India from a description of its religion compiled for the Barmecide Yahya; his full accounts of the Sabians of Harran and of the doctrines of Mani are of the first importance for the historian of Asiatic religions.

Imperfect manuscripts of the *Fihrist* exist in Paris, Leiden and Vienna. The text was prepared for publication by G. Flügel, and edited after his death by J. Rödigier and A. Müller (2 vols., Leipzig, 1871-1872). Flügel had already given a full analysis of the work in the *Journal of the German Oriental Society*, vol. xiii. (1859), pp. 550-650; cf. E. G. Browne, *A Literary History of Persia* (London, 1902), pp. 383-387. T. Houtsma supplied a lacuna in Flügel's edition in the *Vienna Oriental Journal*, vol. iv. pp. 217 sqq.

**NADIR** (Arabic *naḍīr*, "opposite to," used elliptically for *naḍīr-es-semt*, "opposite to the zenith"), a term used in astronomy for the point in the heavens exactly opposite to the zenith, the zenith and nadir being the two poles of the horizon. It is thus used figuratively of the lowest depth of a person's spirits or the lowest point in a career.

**NAEGLI, KARL WILHELM VON** (1817-1891), Swiss botanist, was born on the 27th of March 1817 near Zurich. He studied botany under A. P. de Candolle at Geneva, and graduated with a botanical thesis at Zurich in 1840. His attention having been directed by M. J. Schleiden, then professor of botany at Jena, to the microscopical study of plants, he engaged more particularly in that branch of research. Soon after graduation he became *Privatdozent* and subsequently professor extraordinary, in the university of Zurich; in 1852 he was called to fill the chair of botany in the university of Freiburg-in-Breisgau; and in 1857 he was promoted to Munich, where he remained as professor until his death on the 17th of May 1891. Among his more important contributions to science were a series of papers in the *Zeitschrift für wissenschaftliche Botanik* (1844-1846); *Die neuern Algensysteme* (1847); *Gattungen einzelliger Algen* (1849); *Pflanzenphysiologische Untersuchungen* (1855-1858), with C. E. Cramer; *Beiträge zur wissenschaftlichen Botanik* (1858-1868); a number of papers contributed to the Royal Bavarian Academy of Sciences, forming three volumes of *Botanische Mitteilungen* (1861-1881); and, finally, his volume, *Mechanisch-physiologische Theorie der Abstammungslehre*, published in 1884.

The more striking of his many and varied discoveries are embodied in the *Zeitsch. für wiss. Bot.* In this we begin with Naegeli's extension of Robert Brown's discovery of the nucleus to the principal families of Cryptogams, and the assertion of its universal occurrence in plants, together with the recognition of its vesicular structure. There is further his investigation of the "mucous layer" (*Schleimschicht*) lining the wall of all normal cells, where he shows that it consists of granular "mucus," which, at an earlier stage, filled the cell-cavity, and which differs chemically from the cell-wall in that it is nitrogenous. This layer he proved to be never absent from living cells—to be, in fact, itself the living part of the cell, a discovery which was simultaneously (1846) made by Hugo von Mohl (1805-1872), who gave to the living matter of the plant-body the name "protoplasm." In connexion with these discoveries, Naegeli controverted Schleiden's view of the universality of free-cell-formation as the mode of cell-multiplication, and showed that in the vegetative organs, at least, new cells are formed by division. In the *Zeitsch. für wiss. Bot.*, too, is Naegeli's most important algological work—such as the paper on *Caetera*, which brought to light the remarkable unseptate structure of the Siphonocera, and his research on *Delesseria*, which resulted in the discovery of growth by a single apical cell. This discovery led Naegeli on to the study of the growing-point in other plants. He consequently gave the first accurate account of the apical cell, and of the mode of growth of the stem in various Mosses and Liverworts. Subsequently he observed that in *Lycopodium* and in Angiosperms the growing-point has no apical cell, but consists of a small-celled meristem, in which the first differentiation of the permanent tissues can be traced. One of the most remarkable discoveries recorded in the *Zeitsch. für wiss. Bot.* is that of the antheridium and spermatoid of *Ferns* and of *Pilularia*. The *Beiträge zur wiss. Botanik* consists almost entirely of researches into the anatomy of vascular plants, while the main feature of the *Pflanzenphysiologische Untersuchungen* is the exhaustive work on the structure, development and various forms of starch-grains. The *Botanische Mitteilungen* include a number of papers in all departments of botany, many of them being continuations and extensions of his earlier work. In his *Theorie der Abstammungslehre* Naegeli introduced the idea of a definite material basis for heredity; the substance he termed "idioplasm." His theory is evolution is that the idioplasm of any one generation is not identical with that of either its predecessor or its progeny; it is always increasing in complexity, with the result that each successive generation marks an advance upon its predecessor. Hence variation takes place determinately, and in the higher direction only; while variability is the result of internal causes, and natural selection plays but a small part in evolution. Whereas, on the Darwinian theory, all organization is adaptive, according to Naegeli the development of higher organization is the outcome of the spontaneous evolution of the idioplasm.

More detailed accounts of Naegeli's life and work are to be found in *Nature*, 16th October 1891, and in *Proc. Roy. Soc.*, vol. II. (S. H. V.\*)

**NAESTVED**, a town of Denmark, in the amt (county) of Praestö, near the S.W. coast of Zealand, 59 m. by rail S.W. of Copenhagen. Pop. (1901) 7162. From 1140 to the Reformation it was one of the most important towns of the kingdom, though dependent upon the monastery of St Peter (founded here in 1135). North of the town (1½ m.) lies Herlufsholm, where Admiral Herluf Trolle founded a Latin school in 1567, still extant.

**NAEVIUS, GNAEUS** (c. 264-? 194 B.C.), Latin epic poet and dramatist. There is great uncertainty in regard to his life. From the expression of Gellius (i. 24. 1) characterizing his epitaph as written in a vein of "Campanian arrogance" it has been inferred that he was born in one of the Latin communities settled in Campania. But the phrase "Campanian arrogance" seems to have been used proverbially for "gasconade"; and, as there was a plebeian gens *Naevia* in Rome, it is quite as probable that he was by birth a Roman citizen. He served either in the Roman army or among the *socii* in the first Punic War, and thus must have reached manhood before 241. His career as a dramatic author began with the exhibition of a drama in or about the year 235, and continued for thirty years. Towards the close he incurred the hostility of some of the nobility, especially, it is said, of the Metelli, by the attacks which he made upon them on the stage, and at their instance he was imprisoned (Plautus, *Mil. Glor.* 211). After writing two plays during his imprisonment, in which he is said to have apologized for his former rudeness (Gellius iii. 3. 15), he was liberated through the interference of the tribunes of the commons; but he had shortly afterwards to retire from Rome (in or about 204) to Utica. It may have been during his exile, when withdrawn from his active career as a dramatist, that he composed or completed his

them on the first Punic war. Probably his latest composition was the epithet already referred to, being like the epic in Saturnian verse:—

"Immortales mortales si foret fas flere,  
Fleret divae Camenae Naevium poctam;  
Itaque postquam est Orci traiditus thesaurus  
Oblii sunt Romai loquere lingua Latina."

If these lines were dictated by a jealousy of the growing ascendancy of Ennius, the life of Naevius must have been prolonged considerably beyond 204, the year in which Ennius began his career as an author in Rome. As distinguished from Livius Andronicus, Naevius was a native Italian, not a Greek; he was also an original writer, not a mere adapter or translator. If it was due to Livius that the forms of Latin literature, from the first, moulded on those of Greek literature, it was due to Naevius that much of its spirit and substance was of native growth.

Like Livius, Naevius professed to adapt Greek tragedies and comedies to the Roman stage. Among the titles of his tragedies are *Aegisthus*, *Lycurgus*, *Andromache* or *Hecior Proficiens*, *Equus Trojanus*, the last named being performed at the opening of Pompey's theatre (55). The national cast of his genius and temper was shown by his deviating from his Greek originals, and producing at least two specimens of the *fabula praetexta* (national drama) one founded on the childhood of Romulus and Remus (*Lupus* or *Almonium Romuli et Remuli*), the other called *Clautidium*, which celebrated the victory of M. Claudius Marcellus over the Celts (222). But it was as a writer of comedy that he was most famous, most productive and most original. While he is never ranked as a writer of tragedy with Ennius, Pacuvius or Aecius, he is placed in the canon of the grammarian Volcaeus Sedigitus third (immediately after Caecilius and Plautus) in the rank of Roman comic authors. He is there characterized as ardent and impetuous in character and style. He is also appealed to, with Plautus and Ennius, as a master of his art in one of the prologues of Terence. His comedy, like that of Plautus, seems to have been rather a free adaptation of his originals than a rude copy of them, as those of Livius probably were, or an artistic copy like those of Terence. The titles of most of them, like those of Plautus, and unlike those of Caecilius and Terence, are Latin, not Greek. He drew from the writers of the old political comedy of Athens, as well as from the new comedy of manners, and he attempted to make the stage at Rome, as it had been at Athens, an arena of political and personal warfare. A strong spirit of partisanship is recognized in more than one of the fragments; and this spirit is thoroughly popular and adverse to the senatorial ascendancy which became more and more confirmed with the progress of the second Punic war. Besides his attack on the Metelli and other members of the aristocracy, the great Scipio is the object of a censorious criticism on account of a youthful escapade attributed to him. Among the few lines still remaining from his lost comedies, we seem to recognize the idiomatic force and rapidity of movement characteristic of the style of Plautus. There is also found that love of alliteration which is a marked feature in all the older Latin poets down even to Lucretius. In one considerable comic fragment attributed to him—the description of a coquette—there is great truth and shrewdness of observation. But we find no trace of the exuberant comic power and geniality of his great contemporary.

He was not only the oldest native dramatist, but the first author of an epic poem (*Bellum Punicum*)—which, by combining the representation of actual contemporary history with a mythical background, may be said to have created the Roman type of epic poetry. The poem was one continuous work, but was divided into seven books by a grammarian of a later age. The earlier part of it treated of the mythical adventures of Aeneas in Sicily, Carthage and Italy, and borrowed from the interview of Zeus and Thetis in the first book of the *Iliad* the idea of the interview of Jupiter and Venus; which Virgil has made one of the cardinal passages in the *Aeneid*. The later part treated of the events of the first Punic war in the style of a metrical chronicle. An important influence in Roman literature and belief, which had its origin in Sicily, first appeared in this poem—the recognition of the mythical connexion of Aeneas and his Trojans with the foundation of Rome. The few remaining fragments produce the impression of vivid and rapid narrative, to which the flow of the native Saturnian verse, in contradistinction to the weighty and complex structure of the hexameter, was naturally adapted.

The impression we get of the man is that, whether or not he actually enjoyed the full rights of Roman citizenship, he was a

vigorous representative of the bold combative spirit of the ancient Roman commons. He was one of those who made the Latin language into a great organ of literature. The phrases still quoted from him have nothing of an antiquated sound, while they have a genuinely idiomatic ring. As a dramatist he worked more in the spirit of Plautus than of Ennius, Pacuvius, Accius or Terence; but the great Umbrian humorist is separated from his older contemporary, not only by his breadth of comic power, but by his general attitude of moral and political indifference. The power of Naevius was the more genuine Italian gift—the power of satiric criticism—which was employed in making men ridiculous, not, like that of Plautus, in extracting amusement from the humours, follies and eccentricities of life. Although our means of forming a fair estimate of Naevius are scanty, all that we do know of him leads to the conclusion that he was far from being the least among the makers of Roman literature, and that with the loss of his writings there was lost a vein of national feeling and genius which rarely reappears.

Fragments (dramas) in L. Müller, *Livi Andronici et Cn. Naevi Fabularum Reliquiae* (1885), and (*Bellum Punicum*) in his edition of Ennius (1884); monographs by E. Klussmann (1843); M. J. Berchem (1864); D. de Moor (1877); Mommsen, *History of Rome*, bk. iii., ch. 14. On Virgil's indebtedness to Naevius and Ennius, see V. Crivellari, *Quae praecipue hausit Vergilius ex Naevio et Ennio* (1889).

**NAEVUS**, a term in surgery signifying that form of tumour which is almost entirely composed of enlarged blood-vessels. There are three principal varieties: (1) the capillary naevus, consisting of enlarged capillaries, frequently of a purplish colour, hence the term "port-wine stain"; (2) the venous naevus, in which the veins are enlarged, of a bluish colour; (3) the arterial naevus, in which there is distinct pulsation, it being composed of enlarged and tortuous arteries. The naevus can be lessened in size by pressure. It generally occurs in the skin or immediately under it; sometimes it lies in the mouth in connexion with the mucous membrane. It is often congenital, hence the term "mother's mark," or it may appear in early childhood. It often grows rapidly, sometimes slowly, and sometimes growth is checked, and it may gradually diminish in size, losing its vascularity and becoming fibrous and non-vascular. This natural cure is followed by less deformity than a cure by artificial means. Various methods are used by surgeons when an operation is called for: (1) the tumour may be excised; (2) a ligature tightly tied may be applied to the base of the tumour; (3) inflammation may be set up in the growth by the injection of irritating agents, —in this way its vascularity may be checked and the formation of fibrous tissue encouraged; (4) the blood in the enlarged vessels may be coagulated by the injection of coagulating agents or by electrolysis.

**NAGA HILLS**, a district of British India in the Hills division of Eastern Bengal and Assam. It forms part of the mountainous borderland lying between the Brahmaputra valley and Upper Burma. Area, 3070 sq. m.; pop. (1901) 102,402. Towards the N. lie the Patkoi hills, over which British jurisdiction has never been extended; but since 1904 the southern tract, formerly known as the "area of political control," has been incorporated in the district, thus extending its E. boundary from the Dikho to the Tizic river. The whole country forms a wild expanse of forest, mountain and stream. The valleys are covered with dense jungle, dotted with small lakes and marshes. Coal is known to exist in many localities, as well as iron ore and petroleum. The administrative headquarters of the district are at Kohima (pop. 3093), which is garrisoned by two companies of native infantry and a battalion of military police. The Dimapur-Manipur cart-road crosses the hills, connecting Kohima with the Assam-Bengal railway.

Naga means "naked," and is the term applied by the Assamese to the wild tribes of the hills, of which the chief clans are called Angami, Ao, Shota, Sema and Rengma. These tribes have shown extraordinary obstinacy in their resistance to the British arms. Between 1832 and 1849 ten armed expeditions were despatched to chastise them, and from 1866 to 1887; there were eight more, a record which exceeds that of the most turbulent

<sup>1</sup> "If it were permitted that immortals should weep for mortals, the divine Camenae would weep for Naevius the poet; for since he hath passed into the treasure-house of death men have forgotten the Rome how to speak in the Latin tongue."

tribes on the North-West Frontier. Since 1892, however, little trouble has been experienced.

See *Naga Hills District Gazetteer* (Calcutta, 1905).

**NAGAR**, formerly **BEDNUR**, a village and ruined city of Mysore, India; pop. (1901) 715. About 1640 the seat of government of the rajahs of Keladi was transferred to this place. When taken by Hyder Ali in 1763, it is said to have yielded a plunder of twelve millions. In 1783 it surrendered to a British detachment under General Matthews, but being shortly after invested by Tipoo Sultan, the garrison capitulated on condition of safe conduct to the coast. Tipoo violated the stipulation, put General Matthews and the principal officers to death, and imprisoned the remainder of the force.

**NĀGARJUNA**, a celebrated Buddhist philosopher and writer. He is constantly quoted in the literature of the later schools of Buddhism, and a very large number of works in Sanskrit is attributed to him. None of these has been critically edited or translated; and there is much uncertainty as to the exact date of his career, and as to his opinions. The most probable date seems to be the early part of the 3rd century A.D. He seems to have been born in the south of India, and to have lived under the patronage of a king of southern Kosala, the modern Chattisgarh. Chinese and Tibetan authorities differ as to the name of this monarch; but it apparently is meant to represent an Indian name Sātāvāhana, which is a dynastic title, not a personal name. Of the works he probably wrote one was a treatise advocating the Mādhyamaka views of which he is the reputed founder; another a long and poetical prose work on the stages of the Bodhisattva career; and a third a voluminous commentary on the *Mahāprajñā-pāramitā Sūtra*. Chinese tradition ascribes to him special knowledge of herbs, of astrology, of alchemy and of medicine. Two medical treatises, one on prescriptions in general, the other on the treatment of eye-disease, are said, by Chinese writers, to be by him. Several poems of a didactic character are also ascribed to him. The best known of these poems is *The Friendly Epistle* addressed to King Udayana. A translation into English of a Tibetan version of this piece has been published by Dr Wenzel.

**AUTHORITIES**.—H. Wenzel, *Journal of the Palī Text Society* (1866), pp. 1-32; T. Watters, *On Yuan Chueing*, ed. by Rhys Davids and S. W. Bushell (London, 1904-1905). *Tārānātha's Geschichte des Buddhismus in Indien*, trans. Anton Schiefelre (Leipzig, 1869); W. Wassiljew, *Der Buddhismus* (Leipzig, 1860). (T. W. R. D.)

**NAGASAKI**, a town on the south-west of the island of Kjusiu, Japan, in 32° 44' N., 129° 51' E., with 163,324 (1905) inhabitants, and a foreign settlement containing a population of 400 (excluding Chinese). The first port of entry for ships coming from the south or the west to Japan, it lies at the head of a beautiful inlet some 3 m. long, which forms a splendid anchorage, and is largely used by ships coming to coal and by warships. Marine products, coal and cotton goods are the chief exports, and raw cotton, iron, as well as other metals and materials used for ship-building, constitute the principal imports. The value of imports approaches £2,000,000 annually. That of exports has fluctuated considerably. In 1889 it was £1,005,367, but in 1894 it was only £1,114,830, and does not generally exceed £1,450,000. The most important industries of the town are represented by the engine works of Aka-no-ura, three large docks and a patent slip, the property of the Mitsu Bishi Company. Steamers of over 6000 tons have been constructed at these docks, which, as well as the engine works, are situated on the western shore of the inlet. The brisk atmosphere of business that pervades them does not reach the town on the eastern side, which lies under the shadow of forests of tombstones that cover the over-looking hills. Nagasaki is noted as a coaling station. The coal is obtained chiefly from Takashima, an islet 8 m. S.E. of the entrance to the harbour, and in lesser quantities from two other islets, Naka-no-shima and Ha-shima, which lie about 1 m. farther out. These sources of supply, however, show signs of exhaustion. There are several favourite health resorts in the neighbourhood of Nagasaki, notably Unzen, and its sulphur springs.

Nagasaki owed its earliest importance to foreign intercourse. Originally called Fukae-no-ura (Fukae Bay), it was included in

the fief of Nagasaki Kotaro in the 12th century, and from him it took its name. But it remained an insignificant village until the 16th century, when, becoming the headquarters of Japanese Christianity, and subsequently the sole emporium of foreign trade in the hands of the Dutch and the Chinese, it developed considerable prosperity. The opening of the port of Moji for export trade deprived Nagasaki of its monopoly as a coaling station, and the visits of war vessels were reduced when Russia acquired Port Arthur, Great Britain Wei-hai-wei and Germany Kiaochow. On the north side of the channel by which the harbour is entered there stands a cliff called Takaboko, which, under the name of Pappenberg, has long been rendered notorious by a tradition that thousands of Christians were precipitated from it in the 17th century because they refused to trample on the Cross. It has been conclusively proved that the legend is untrue.

**NAGAU** or **NAGORE**, a town in India, in Jodhpur state of Rajputana, with a station on the Jodhpur-Bikanir railway. Pop. (1901) 13,377. Nagaur is surrounded by a wall more than 4 m. in circuit. It has given its name to a famous breed of cattle.

**NÄGELSCHACH, CARL FRIEDRICH** (1806-1859), German classical scholar, was born at Währd near Nuremberg on the 28th of March 1806. After studying at Erlangen and Berlin, he accepted in 1827 an appointment at the Nuremberg gymnasium, and was professor of classics at Erlangen from 1842 till his death on the 21st of April 1859. Nägelschach is chiefly known for his excellent *Lateinische Stilistik* (1846; 9th ed. by Ivan Müller, 1905). Two other important works by him are *Die Homerische Theologie* (1840; 3rd ed. by G. Autenrieth, 1886) and *Die Nachgeschichte der Theologie* (1857).

See J. L. Doederlein, *Gedächtnisrede für Herrn K. F. Nägelschach* (1859); article by G. Autenrieth in *Allgemeine Deutsche Biographie*, xxiii. (1886).

**NAGINA**, a town of British India, in Bijnor district of the United Provinces, on the Oudh & Rohilkhand railway, 48 m. N.W. of Moradabad. Pop. (1901) 21,412. There is considerable trade in sugar, besides manufactures of guns, glassware (especially bottles for the use of pilgrims carrying the sacred water of the Ganges from Hardwar), ebony wares, hemp-sacking and cotton cloth.

**NAGODE**, a native state of Central India, in the Baghelkhand agency. Area, 501 sq. m. Pop. (1901) 67,092, showing a decrease of 20% in the decade, due to famine; estimated revenue, £11,000. The chief, whose title is raja, is a Rajput of the Parihar clan. The town of NAGODE is 17 m. W. of the British station of Sutna. Pop. (1901) 3887. It was formerly a military cantonment, and has an Anglo-vernacular school and dispensary. The former capital (until 1720) was Unchahra.

**NAGOYA**, the capital of the province of Owari, Japan, on the great trunk railway of Japan, 235 m. from Tokyo and 94 m. from Kioto. Pop. (1903) 284,820. It is the fifth of the chief cities in Japan. It lies near the head of the shallow Isenumi Bay, about 30 m. from the port of Yokkaichi, with which it communicates by light-draught steamers and by rail. The castle of Nagoya, erected in 1610, never suffered in war, but in modern times became a military depot; the interior contains much splendid decoration. The central keep of the citadel is a remarkable structure, covering close upon half an acre, but rapidly diminishing in each of its five storeys till the top room is only about 12 yds. square. Gabled roofs and hanging rafters break the almost pyramidal outline; and a pair of gold-plated dolphins 8 ft. high form a striking finial. Both were removed in 1872, and one of them was at the Vienna Exhibition in 1873; but they have been restored to their proper site. The religious buildings of Nagoya include a very fine Buddhist temple, Higashi Hongwanji. Nagoya is well known as one of the great seats of the pottery trade; 13½ m. distant are the potteries of Seto, where the first glazed pottery made in Japan was produced by Kato Shirozaemon, after a visit to China in 1229. From Kato's time Seto continued, during several centuries, to be the chief centre of ceramic production in Japan, the manufacture of porcelain being added to that of pottery in the 19th century. All the

products of the flourishing industry now carried on there and at other places in the province are transported to Nagoya, for sale there or for export. Cotton mills have been established, and an extensive business is carried on in the embroidery of handkerchiefs. Another of its celebrated manufactures is *araimisu-shibori*, or textile fabrics (silk or cotton), dyed so as to show spots in relief from which the colour radiates. It is further distinguished as the birthplace of *cloisonné* enamelling in Japan, all work of that nature before 1838—when a new departure was made by Kaji Tsunekichi—having been for purposes of subordinate decoration. Quantities of *cloisonné* enamels are now produced in the town.

**NAGPUR**, a city, district and division of British India, in the Central Provinces. The city is 1125 ft. above the sea; railway station, 520 m. E. of Bombay. Pop. (1901) 127,734. The town is well laid out, with several parks and artificial lakes, and has numerous Hindu temples. The prettily wooded suburb of Sitabaldi contains the chief government buildings, the houses of Europeans, the railway station and the cantonments, with fort and arsenal. In the centre stands Sitabaldi Hill, crowned with the fort. Beyond the station lies the broad sheet of water known as the Jama Talao, and farther east is the city, completely hidden in a mass of foliage. Handsome tanks and gardens, constructed by the Mahratta princes, lie outside the city. The palace, built of black basalt and profusely ornamented with wood carving, was burnt down in 1864, and only the great gateway remains. The garrison consists of detachments of European and native infantry from Kampti. Nagpur is the headquarters of two corps of rifle volunteers. It is the junction of two important railway systems—the Great Indian Peninsula to Bombay and the Bengal-Nagpur to Calcutta. The large weaving population maintain their reputation for producing fine fabrics. There are steam cotton mills and machinery for ginning and pressing cotton. The gaol contains an important printing establishment. Education is provided by two aided colleges—the Hislop and the Morris, called after a missionary and a former chief commissioner; four high schools; a law school; an agricultural school, with a class for the scientific training of teachers; a normal school; a zenana mission for the management of girls' schools; an Anglican and two Catholic schools for Europeans. There are several libraries and reading rooms, and an active Anjuman or Mahomedan society.

The DISTRICT of NAGPUR has an area of 384 sq. m. Pop. (1901) 751,844. It lies immediately below the great tableland of the Sātpura range. A second line of hills shuts in the district on the south-west, and a third runs from north to south, parting the country into two plains of unequal size. These hills are all offshoots of the Sātpuras, and nowhere attain any great elevation. Their heights are rocky and sterile, but the valleys and lowlands yield rich crops of corn and garden produce. The western plain slopes down to the river Wardhā, is watered by the Jām and Madār, tributaries of the Wardhā, and contains the most highly-tilled land in the district, abounding in fruit trees and the richest garden cultivation. The eastern plain (six times the larger), stretching away to the confines of Bhandāra and Chānda, consists of a rich undulating country, luxuriant with mango groves and dotted towards the east with countless small tanks. It is watered by the Kanhān, with its tributaries, which flows into the Waingangā beyond the district. The principal crops are millets, wheat, oil-seeds and cotton. There are steam factories for ginning and pressing cotton at the military cantonment of Kampti, which was formerly the chief centre of trades. An important new industry is manganese mining. The district is traversed by the two lines of railway which meet at Nagpur city, and several branches are under construction.

The DIVISION of NAGPUR comprises the five districts of Nagpur, Bhandāra, Chānda, Wardhā and Balaghat. Area, 23,521 sq. m. Pop. (1901) 3,728,063, showing a decrease of 9% in the decade. See *Nagpur District Gazetteer* (Bombay, 1908).

**NAGYKANIZSA**, a town of Hungary, in the county of Zala, 137 m. S.W. of Budapest by rail. Pop. (1900) 23,255. It possesses distilleries and brick-making factories, and has trade

in cereals and cattle. Nagykanizsa once ranked as the second fortress of Hungary, and consequently played an important part during the wars with the Turks, who, having gained possession of it in 1600, held it until, in 1690, after a siege of two years, it was recovered by the Austrian and Hungarian forces. In 1702 the fortifications were destroyed.

**NAGYKIKINDA**, a town of Hungary, in the county of Torontál, 152 m. S.E. of Budapest by rail. Pop. (1900) 24,843, of which about 60% are Servians. Being one of the centres of production of the famous wheat of the Banat, its flour industry is important. Fruit-farming and cattle-rearing are extensively carried on in the neighbourhood.

**NAGYSZEZEN** (Ger. *Hermannstadt*, Rumanian *Sibiu*), a town of Hungary, in Transylvania, the capital of the county of Szeben, 122 m. S.E. of Kolozsvár by rail. Pop. (1900) 26,077, of whom 16,141 were Saxons (Germans), 7106 Rumanians, and 5747 Magyars. It is beautifully situated at an altitude of 1411 ft. in the fertile valley of the Cibin (Hungarian, *Szeben*), encircled on all sides by the Transylvanian Alps. It is the seat of a Greek Orthodox (Rumanian) archbishop, and of the superintendent of the Protestants for the Transylvanian circle. Some parts of Nagyszezen have a mediæval appearance, with houses built in the old German style. The most noteworthy of its public buildings is the handsome Protestant Church, begun in the 14th century and finished in 1520, in the Gothic style, containing a beautiful cup-shaped font, cast by Meister Leonhardus in 1438, and a large mural painting of the Crucifixion by Johannes von Rosenau (1445). In the so-called New Church, comprising the west part of the whole building, which is an addition of the 16th century, are many beautiful memorials of Saxon notables. Other buildings are: the Roman Catholic parish church, founded in 1266; the church of the Ursuline nuns, built in 1474; the town hall, an imposing building of the 15th century, purchased by the municipality in 1545 and containing the archives of the "Saxon nation." The Brukenthal palace, built in 1777-1787 by Baron Samuel von Brukenthal (1721-1803), governor of Transylvania, contains an interesting picture-gallery with good examples of the Dutch school, and a library. The museum contains a natural history section with the complete fauna and flora of Transylvania, and a rich ethnographical section. Nagyszezen has a law academy, a seminary for Greek Orthodox priests, a military academy and several secondary schools. There are manufactures of cloth, linen, leather, caps, boots, soap, candles, ropes, as well as breweries and distilleries.

The German name of the town is traceable to Hermann, a citizen of Nuremberg, who about the middle of the 12th century established a colony on the spot. In the 13th century it bore the name of *Villa Hermannii*. Under the last monarchs of the native Magyar dynasty Hermannstadt enjoyed exceptional privileges, and its commerce with the East rose to importance. In the course of the 15th and 16th centuries it was several times besieged by the Turks. At the beginning of 1849 it was the scene of several engagements between the Austrians and Hungarians; and later in the year it was several times taken and retaken by the Russians and Hungarians.

**NAGYSZOMBAT** (Ger. *Tyrnau*), a town of Hungary, in the county of Pozsony, 115 m. N.W. of Budapest by rail. Pop. (1900) 12,422. It is situated on the Trnava, and has played an important rôle in the ecclesiastical history of Hungary. It gained prominence after 1543, when the archbishop of Esztergom and primate of Hungary made it his residence after the capture of Esztergom by the Turks. In consequence numerous churches and convents were built, and the town acquired the title of "Little Rome." It possesses a Roman Catholic seminary for priests, and was the seat of a university founded in 1635, which was transferred to Budapest in 1777. In 1820 the archbishop's residence was again removed to Esztergom. It has an active trade in cereals and cattle.

**NAGY-VÁRAD** (Ger. *Grosswardein*), a town of Hungary, capital of the county of Bihar, 153 m. E.S.E. of Budapest by rail. Pop. (1900) 47,918. It is situated in a plain on both banks of the river Sebeskörös, and is the seat of a Roman Catholic



and of a Greek (Old-United) bishopric. Among its principal buildings are the St Ladislaus parish church, built in 1723, which contains the remains of the king St Ladislaus (d. 1095), the Roman Catholic cathedral, built in 1752-1779, the Greek cathedral, the large palace of the Roman Catholic bishop, built in 1778 in the rococo style, the archaeological and historical museum, with an interesting collection of ecclesiastical art, and the county and town hall. Among the educational establishments are a law academy, a seminary for priests, a modern school, a Roman Catholic and a Calvinistic gymnasium, a commercial academy, a training school for teachers and a secondary school for girls. Nagy-Várád is an important railway junction; it possesses extensive manufactures of pottery and large distilleries, and carries on a brisk trade in agricultural produce, cattle, horses, fruit and wine. About 6 m. S. of the town is the village of Hajó, which contains the Püspök Fürdő or Bishop's Baths, with warm saline and sulphurous waters (92° to 103° F.), used both for drinking and bathing in cases of anaemia and scrofula.

Nagy-Várád is one of the oldest towns in Hungary. Its bishopric was founded by St Ladislaus in 1080. The town was destroyed by the Tatars in 1241. Peace was concluded here on the 24th of February 1538 between Ferdinand I. of Austria and his rival John Zápolya, voivode of Transylvania. In 1556 it passed into the possession of Transylvania, but afterwards reverted to Austria. In 1598 the fortress was unsuccessfully besieged by the Turks, but it fell into their hands in 1660 and was recovered by the Austrians in 1692. The Greek Old-United or Catholic bishopric was founded in 1776.

**NAHE**, a river of Germany, a left-bank tributary of the Rhine, rises near Selbach in the Oldenburg principality of Birkenfeld. For some distance it forms the boundary between the Bavarian Palatinate and the Prussian Rhine Province, and it falls into the Rhine at Bingen. Its length is 78 m., but it is too shallow and rocky to be navigable. Its picturesque valley, through which runs the railway from Bingerbrück to Neunkirchen, is largely visited by tourists.

See Schneegans, *Geschichte des Nahetals* (Kreuznach, 1890).

**NAHUATLAN STOCK**, a North and Central American Indian stock. Nahuas or Nahuatlacas was the collective name for the dominant Indian peoples of Mexico at the time of the Spanish conquest, and the Nahuatlant stock consisted of the Nahuas (or Aztecs) and a few scattered tribes in Central America.

**NAHUM** (Hebrew for "rich in comfort [is God]"), an Old Testament prophet. The name occurs only in the book of Nahum; in Nehemiah vii. 7 it is a scribal error for "Rehum." Of the prophet himself all that is known is the statement of the title that he was an *Elkoshite*. But the locality denoted by the designation is quite uncertain. Later tradition associated Nahum with the region of Nineveh, against which he prophesied, and hence his tomb has been located at a place bearing the name of *Alkush* near Mosul (anc. *Nineveh*) and is still shown.<sup>1</sup> According to Jerome, the prophet was a native of a village in Galilee, which bore the name of *Elkesi* in the 4th century A.D. (the Galilean town of Capernaum, which probably means "village of Nahum," may also point in the same direction; but cf. John vii. 29, which seems to imply that in the time of Christ no prophet was supposed to have come out of Galilee). E. Nestle has proposed to locate *Elkesi* "beyond Betogabra" (i.e. Eleutheropolis, mod. *Beit Jibrin*) in the tribe of Simeon (cf. *Pal. Expl. Fund. Quart. Statement*, 1879, pp. 136-138).

**BOOK OF NAHUM**.—The original heading of Nahum's prophecy is contained in the second part of the superscription: "[The book of the vision of Nahum the Elkoshite" (cf. the similar headings in Isaiah, Obadiah and Habakkuk). The first part ("Oracle concerning Nineveh") is a late editorial insertion, but correctly describes the main contents of the little book.

*Contents of the Book.* (1) *Chapters i. and ii.*—The prophecy against Nineveh in its present form really begins with chap. ii. 1, followed immediately by v. 3, and readily falls into three parts, viz. (a) ii. 1, 3-10; (b) ii. 11-13; and (c) iii. Here (a) describes in language of considerable descriptive power the assault on Nineveh—

the city is mentioned by name in ii. 8 (9 Heb. text)—its capture and sack; (b) contains an oracle of Yahweh directed against the king of Assyria ("Behold, I am against thee, saith the Lord of Hosts," v. 13); (c) again gives a vivid picture of war and desolation which are to overtake and humiliate Nineveh, as they have already overtaken No-Amom (i.e. Egyptian Thebes, w. 8-10); the defence is pictured as futile and the ruin complete. The absence of distinctly religious motive from these chapters is remarkable; the divine name occurs only in the repeated refrain: "Behold, I am against thee, saith the Lord of Hosts," ii. 13, iii. 5. They express little more than merely human indignation at the oppression of the world-power, and picture with undisguised satisfaction the storm of war which overwhelms the imperial city.

(2) *Chapter i.* forms the exordium to the prophecy of doom against Nineveh in the book as it lies before us. Its tone is exalted, and a fine picture is given of Yahweh appearing in judgment: "The Lord (Yahweh) is a jealous God and avenger; the Lord avengeth and is full of wrath." The effects of the divine anger on the physical universe are forcibly described (w. 3-6); on the other hand, God cares for those "that put their trust in Him" (v. 7), but overwhelms His enemies (w. 8-12a); in the following verses (12b-15) the joyful news is conveyed to Judah of the fall of the oppressor:—"Behold upon the mountains the feet of him that bringeth good tidings, that publisheth peace! Keep thy feasts, O Judah, perform thy vows; for the wicked one shall no more pass through thee; he is utterly cut off" (v. 15).

Regarding chap. i. and ii. 2 (= i. and ii. 1, 3, Heb. text) there has been much discussion in recent years. It was long ago noticed that traces of an alphabetic acrostic survive in this section of the book; throughout the whole of chap. i. there is no reference to Nineveh, though in some of the verses (8-12a, 14) the enemies of Yahweh are addressed, who have usually been identified with the people or city of Nineveh; in w. 12b, 13 and (certainly) v. 15 (= ii. 1 Heb.) Judah appears to be addressed. The text of i. 1-15, ii. 1-2 has been reconstructed by H. Gunkel and G. Bickell so as to form a complete alphabetic psalm with contents of an eschatological character, and is regarded by them as a later addition to the book. It may be a "generalizing supplement" prefixed by the editor, possibly because the original introduction to the oracle had been mutilated. It is generally held by critical scholars that i. 1-8, 13, 15, and ii. 2 certainly do not proceed from Nahum; i. 9-12 may, however, belong to the prophet. The phenomena are conflicting and a completely satisfactory solution seems to be impossible.

*Date of Nahum's Oracle.*—The date of the composition of Nahum's prophecy must lie between 607-606, when Nineveh was captured and destroyed by the Babylonians and Medes, and the capture of Thebes (No-Amom) which is alluded to in iii. 8-10. This was effected for the second time and most completely by Assur-bani-pal in 663 or 662 B.C. The tone of the prophecy suggests, on the one hand, that the fall of Nineveh is imminent, while, on the other, the reference to Thebes suggests that the disaster that had befallen it was still freshly remembered. On the whole a date somewhat near 606 is more probable. It is noteworthy that no reference is made to the restoration of the northern kingdom of Israel, or the return of its exiles. The poetry of the book is of a high order.

**BIBLIOGRAPHY.**—The commentaries on the Minor Prophets, especially those of J. Wellhausen, D. W. Nowack and K. Marti (all German); G. A. Smith, *The Book of the Twelve Prophets* (2 vols.); A. B. Davidson, *Nahum, Habakkuk and Zephaniah* (Camb. Bible, 1896). (G. H. B.)

**NAIK**, or **NAYAK**, from a Sanskrit word meaning a leader, a title used in India in various senses. In the army it denotes a rank corresponding to that of corporal; and Hyder Ali of Mysore was proud of being called Haidar Naik, analogous to "le petit caporal" for Napoleon. It was also the title of the petty dynasties that arose in S. India on the downfall of the Hindu empire of Vijayanagar in the 16th century.

**NAIL** (O. Eng. *naegal*, cf. Dutch, Ger., *Swed. nagel*); the word is also related to Lat. *unguis*, Gr. *ὄνυξ*, Sans. *nāhā*) a word applied both to the horny covering to the upper surface of the extremities of the fingers and toes of man and the Quadrumana (see SKIN and DERMAL SKELETON), and also to a headed pin or spike of metal, commonly of iron. The principal use of nails is in wood-work (joinery and carpentry), but they are also employed in numerous other trades. Size, form of head, nature of point, and special uses all give names to different classes of nails. Thus we have clauks, sprigs and brads for very small nails; rose, clasp and tack, according to the form of head; and flat points or sharp points according to the taper of the spike. According to

<sup>1</sup> Jonah's grave has been located similarly in Nineveh itself.

the method of manufacture nails fall into four principal classes: (1) hand-wrought nails; (2) machine-wrought and cut nails; (3) wire or French nails; and (4) cast nails.

The nailer handicraft was formerly a great industry in the country around Birmingham. The nails are forged from nail-roads heated in a small smith's hearth, hammered on an anvil, the nail length cut off on a chisel and the head formed by dropping the spike into a hole in a "bolster" of steel, from which enough of the spike is left projecting to form the head. In the case of clasp nails the head is formed with two strokes of the hammer, while rose nails require four. The heads of the larger-sized nails are made with an "olive" or mechanical hammer, and for ornamental or stamped heads "swages" or dies are employed. The conditions of life and labour among the hand nailers in England were exceedingly unsatisfactory: married women and young children of both sexes working long hours in small filthy sheds attached to their dwellings; their employment was controlled by middle-men or nail-masters, who supplied them with the nail-roads and paid for work done, sometimes in money and sometimes in kind on the truck system. Machine-wrought and cut nails have supplanted most corresponding kinds of hand-made nails. Horse nails are still made by hand-labour. These are made from the finest Swedish charcoal iron, hammered out to a sharp point. They must be tough and homogeneous throughout, so that there may be no danger of their breaking over and leaving portions in the hoof.

In 1617 Sir D. Bulmer devised a machine for cutting nail-roads, and in 1790 T. Clifford patented a device for shaping the rods, but the credit of perfecting machinery mainly belongs to American enterprisers (the first American patent appears to be that of Ezekiel Reed, dated 1786). The machine, fed with heated (to black heat only) strips of metal, usually mild steel, having a breadth and thickness sufficient for the nail to be made, shears off by its slicer the "nail blank," which, falling down, is firmly clutched at the neck till a heading die strikes against its upper end and forms the head, the completed nail passing out through an inclined shoot. In large nails the taper of the shank and point is secured by the sectional form to which the strips are rolled; brads, sprigs and small nails, on the other hand, are cut from uniform strips in an angular direction from head to point, the strip being turned over after each blank is cut so that the points and heads are taken from opposite sides alternately, and a uniform taper on two opposite sides of the nail, from head to point, is secured. The machines turn out nails with wonderful rapidity, varying with the size of the nails produced from about 100 to 1000 per minute. Wire or French nails are made from round wire, which is unwound, straightened, cut into lengths and headed by a machine either by intermittent blows or by pressure, but the pointing is accomplished by the pressure of dies. Cast nails, which are cast in sand moulds by the ordinary process, are used principally for horticultural purposes, and the hob-nails or tacks of shoemakers are also cast.

See Peter Barlow, *Encyclopaedia of Arts, Manufactures and Machinery* (1848); Bucknall Smith, *Wire, Its Manufacture and Uses* (New York, 1891).

**NAIL VIOLIN** (Ger. *Nagelgeige*, *Nagelharmonica*), a musical curiosity invented by Johann Wilde, a musician in the imperial orchestra at St Petersburg. The nail violin or harmonica consists of a wooden soundboard about 1½ ft. long and 1 ft. wide bent into a semicircle. In this soundboard are fixed a number of iron or brass nails of different lengths, tuned to give a chromatic scale. Sound is produced by friction with a strong bow, strung with black horsehair. An improved instrument, now in the collection of the Hochschule in Berlin, has two half-moon sound-chests of different sizes, one on the top of the other, forming terraces. In the rounded wall of the upper sound-chest are two rows of iron staples, the upper giving the diatonic scale, and the lower the intermediate chromatic semitones. History records the name of a single virtuoso on this instrument, which has a sweet bell-like tone but limited technical possibilities; he was a Bohemian musician called Senal, who travelled all over Germany with his instrument about 1780-1790. (K. S.)

**NAINI TAL**, a town and district of British India, in the Kumaon division of the United Provinces. The town is 6400 ft. above sea-level. Pop. (1901) 7609. Naini Tal is a popular sanatorium for the residents in the plains, and the summer headquarters of the government of the province. It is situated on a lake, surrounded by high mountains, and is subject to landslides; a serious catastrophe of this kind occurred in September 1880. The approach from the plains is by the Rohilkhand and Kumaon railway from Bareilly, which has its terminus at Kathgodam, 22 m. distant by cart road. There are several European schools, besides barracks and convalescent depot for European soldiers.

The DISTRICT OF NAINI TAL comprises the lower hills of Kumaon and the adjoining Tarai or submontane strip. Area, 2677 sq. m. Pop. (1901) 311,237, showing a decrease of 15.4% in the decade. The district includes the Gagar and other foothills of the Himalayas, which reach an extreme height of nearly 9000 ft. The Bhabar tract at their base consists of boulders from the mountains, among which the hill streams are swallowed up. Forests cover vast tracts of the hill-country and the Bhabar. Beyond this is the Tarai, moist and extremely unhealthy. Here the principal crops are rice and wheat. In the hills a small amount of tea is grown, and a considerable quantity of fruit. The only railway is the line to Kathgodam.

See *Naini Tal District Gazetteer* (Allahabad, 1904).

**NAIRN**, a royal, municipal and police burgh and county town of Nairnshire, Scotland. Pop. of the royal burgh (1901) 5089. It is situated on the Moray Firth, at the mouth of the Nairn and on its left bank, 15½ m. N.E. of Inverness by the Highland railway. The town, though of immemorial age, shows no signs of its antiquity, being bright, neat and modern. It attracts many summer visitors by its good sea bathing and excellent golf-course. The industries include salmon fishing, deep-sea fishing, the making of rope and twine and the freestone quarries of the neighbourhood. There is a commodious harbour with breakwater and pier. Nairn belongs to the Inverness district group of parliamentary burghs (Forres, Fortrose, Inverness and Nairn). Nairn was originally called Invernaier (the mouth of the Nairn). It was made a royal burgh by Alexander I. (d. 1124), but this charter having been lost it was confirmed by James VI. in 1589.

**NAIRNE, CAROLINA**, BARONESS (1766-1845), Scottish song writer, was born in the "auld hoose" of Gask, Perthshire, on the 16th of August 1766. She was descended from an old family which had settled in Perthshire in the 13th century, and could boast of kinship with the royal race of Scotland. Her father, Laurence Oliphant, was one of the foremost supporters of the Jacobite cause, and she was named Carolina in memory of Prince Charles Edward. In the schoolroom she was known as "pretty Miss Car," and afterwards her striking beauty and pleasing manners earned for her the name of the "Flower of Strathearn." In 1806 she married W. M. Nairne, who became Baron Nairne (see below) in 1824. Following the example set by Burns in the *Scots Musical Museum*, she undertook to bring out a collection of national airs set to appropriate words. To the collection she contributed a large number of original songs, adopting the signature "B. B."—"Mrs Bogan of Bogan." The music was edited by R. A. Smith, and the collection was published at Edinburgh under the name of the *Scottish Minstrel* (1821-1824). After her husband's death in 1830 Lady Nairne took up her residence at Enniskerry, Co. Wicklow, but she spent much time abroad. She died at Gask on the 26th of October 1845.

Her songs may be classed under three heads: (1) those illustrative of the characters and manners of the old Scottish gentry, such as "The Laird o' Cockpen," "The Fife Laird," and "John Tod"; (2) Jacobite songs, composed for the most part to gratify her kinsman Robertson, the aged chief of Strowan, among the best known of which are perhaps "Wha'll be King but Charlie?" "Charlie is my darling," "The Hundred Pipers," "He's ower the Hills," and "Bonnie Charlie's noo awa'"; and (3) songs not included under the above heads, ranging over a variety of subjects from "Caller Herrin'" to the "Land o' the

Lead." For vivacity, genuine pathos and bright wit her songs are surpassed only by those of Burns.

Lady Nairne's husband, William Murray Nairne (1757-1830). He was descended from Sir Robert Nairne of Strathord (c. 1620-1683), a supporter of Charles II., who was created Baron Nairne in 1681. After his death without issue the barony passed to his son-in-law, Lord William Murray (c. 1665-1726), the husband of his only daughter Margaret (1669-1747) and a younger son of John Murray, 1st marquess of Athole. William, who took the name of Nairne and became 2nd Baron Nairne, joined the standard of the Jacobites in 1715; he was taken prisoner at the battle of Preston and was sentenced to death. He was, however, pardoned, but his title was forfeited. His son John (c. 1691-1770), who but for this forfeiture would have been the 3rd Baron Nairne, was also taken prisoner at Preston, but he was soon set at liberty. In the rising of 1745 he was one of the Jacobite leaders, being present at the battles of Prestonpans, of Falkirk and of Culloden, and consequently he was attainted in 1746; but escaped to France. His son John (d. 1782) was the father of William Murray Nairne, who, being restored to the barony of Nairne in 1824, became the 5th baron. The male line became extinct when his son William, the 6th baron (1808-1837), died unmarried. The next heir was a cousin, Margaret, Baroness Keith of Stonehaven Marischal (1788-1867), wife of Auguste Charles Joseph, comte de Flahaut de la Billarderie, but she did not claim the title. In 1874, however, the right of her daughter, the wife of the 4th marquess of Lansdowne, was allowed by the House of Lords.

For Lady Nairne's songs, see *Lays from Strathord, arranged with Symphonies and Accompaniments for the Piano-forte by Finlay Dun* (1840); vol. 1. of the *Modern Scottish Minstrel* (1857); *Life and Songs of the Baroness Nairne, with a Memoir and Poems of Caroline Oliphant the Younger*, edited by Charles Rogers (1866; new ed. 1886). See also T. L. Kingdon-Oliphant, *Jacobite Lairds of Gask* (1870).

**NAIRNSHIRE**, a north-eastern county of Scotland, bounded W. and S. by Inverness-shire, E. by Elginshire and N. by the Moray Firth. It has an area of 103,420 acres or 161.6 sq. m., and a coast line of 9 m. and is the fourth smallest county in Scotland. The seaboard, which is skirted by sandbanks dangerous to navigation, is lined by low dunes extending into Elginshire. Parallel with the coast there is a deposit of sand and gravel about 90 ft. high stretching inland for 4 or 5 m. This and the undulating plain behind are a continuation westward of the fertile Laigh of Moray. From this region southward the land rises rapidly to the confines of Inverness-shire, where the chief heights occur. Several of these border hills exceed 2000 ft. in altitude, the highest being Carn Glas (2162 ft.). The only rivers of importance are the Findhorn and the Nairn, both rising in Inverness-shire. The Findhorn after it leaves that county takes a mainly north-easterly direction down Strathdearn for 17 m. and enters the sea to the north of Forres in Elginshire after a total course of 70 m. The Nairn, shortly after issuing from Strathnairn, flows towards the N.E. for 12 m. out of its complete course of 38 m. and falls into the Moray Firth at the county town. There are eight lochs, all small, but the loch of Clans is of particular interest because of its examples of crannogs, or lake-dwellings. Nairnshire contains many beautiful woods and much picturesque and romantic scenery.

**Geology.**—The county is divided geologically into two clearly marked portions. The southern and larger portion is composed of the eastern, Dalriadan or younger Highland schists with associated granite masses; this forms all the higher ground. The low-lying northern part of the country bordering Moray Firth is occupied by Old Red Sandstone. The schistose rocks are mainly thin bedded micaceous gneisses, schists and quartzites; between Dallaschyle and Creag an Daibh a more massive higher horizon appears in the centre of a synclinal fold. Porphyritic gneiss is found on the flanks of Carn nan tri-tighearnan. The schists are frequently intersected by dikes of granite, amphibolite, &c. These masses of granite are found penetrating the schists; the largest lies on the eastern boundary and extends from about Letha Bar Hill southward by Ardlach and Glenferness to the Bridge of Dulsie. The second mass on the opposite side of the county belongs mainly to Inverness but the granite reaches into Nairn on the slopes of Bein nan Creagan and Ben Buidhe Mhor. A smaller mass near Rait Castle, with large

pink crystals of orthoclase, has been employed as a building stone. On the denuded surface of the schists the Old Red Sandstone was deposited and formerly doubtless covered most of the county; outlying patches still remain near Drynachen Lodge and near Highland Boath in Muckle Burn. The Lower Old Red rocks are basal breccias followed by shales with calcareous nodules containing fossil fish. The Upper Old Red, which is found usually nearer the coast, is uncomfortable on the Lower series; it consists of red shales and clays and obliquely bedded sandstones. Glacial deposits are widely spread; they comprise a Lower Boulder Clay, a series of gravels and sands, followed by an Upper Boulder Clay, above which comes a series of gravel deposits forming ridges on the moorland between the Nairn and Findhorn rivers. A fine kame, resting on the plain of sand and gravel, lies between Meikle Kildrummie and Loch Flemington, south of the railway. Traces of the old marine terraces at 100 ft., 50 ft. and 25 ft. are found near the coast, as well as considerable accumulations of blown sand.

**Climate and Industries.**—The climate is healthy and equitable. The temperature for the year averages 47° F., for January 38° F., and for July, 58° F. The mean annual rainfall is 25 in. The soil of the alluvial plain, or Laigh, is light and porous and careful cultivation has rendered it very fertile; and there is some rich land on the Findhorn. Although the most advanced methods of agriculture are in use, but a small proportion of the surface is capable of tillage, only one-fifth of the whole area being under crops. The hills are mostly covered with heath and pasture, suitable for sheep, and cattle are kept on the lower lying ground. The county accords many facilities for sport. A few distilleries, some sandstone and granite quarries and the sea and salmon fisheries of the Nairn practically represent the industries of the shire, apart from agriculture. The Highland Railway from Forres to Inverness crosses the north of the shire.

**Population and Government.**—In 1891 the population numbered 9155 and in 1901 it was 9291, or 57 persons to the sq. m. Besides the county town of Nairn (pop. 5089), there are the parishes of Ardlach (pop. 772), and Auldearn (pop. of parish 1292, of village 313). Nairn and Elgin shires combine to return one member to parliament, and the county town belongs to the Inverness district group of parliamentary burghs (Forres, Fortrose, Inverness and Nairn). The shire forms a sheriffdom with Inverness and Elgin and a sheriff-substitute sits alternately at Nairn and Elgin.

**History.**—The country was originally peopled by the Gaelic or northern Picts. Stone circles believed to have been raised by them are found at Moyness, Auldearn, Urchany, Ballinrait, Dalross and Croy, the valley of the Nairn being especially rich in such relics. To the north of Dulsie Bridge is a monolith called the Princess Stone. A greater number of the mysterious prehistoric stones with cup-marks occur in Nairn than anywhere else in Scotland. Mote hills are also common. Whether there was any effective Roman occupation of the land so far north is an open question, but there is little evidence of it in Nairn, beyond the occasional finding of Roman coins. Columba and his successors made valiant efforts to Christianize the Picts, but it was long before their labours began to tell, although the saint's name was preserved late in the 10th century in the annual fair at Auldearn called "St Colm's Market," while to his biographer Adamnan—corrupted into Evan or Wean—was dedicated the church at Cawdor, where an old Celtic bell also bears this name. By the dawn of the 10th century the Picts had been subdued with the help of the Norsemen, and Nairn, which was one of the districts colonized by the Scandinavians, as part of the ancient province of Moray, soon afterwards became an integral portion of the kingdom of Scotland. Macbeth was one of the kings that Moray gave to Scotland, and his name and memory survive to the present day. Hardmuir, between Brodie and Nairn, is the reputed heath where Macbeth met the witches. Territorially Moray was greatly contracted in the reign of David I., and thenceforward the history of Nairn merges in the main in that of the bishopric and earldom of Moray (see ELGIN). The thane of Cawdor was constable of the king's castle at Nairn, and when the heritable sheriffdom was established towards the close of the 14th century this office was also filled by the thane of the time.

**BIBLIOGRAPHY.**—Charles J. G. Rampini, *History of Moray and Nairn* (Edinburgh, 1897); *Book of the Thanes of Cawdor* (Soulding Club) (Edinburgh, 1859); Brodie Cruickshank, *Place Names of Nairnshire* (1897); G. Bain, *The Clova Cairns and Cirdes* (Nairn, 1899).

**NAIROBI**, capital of the British East Africa protectorate and of the province of Ukamba, 327 m. by rail N.W. of Mombasa and 257 m. S.E. of Port Florence on Victoria Nyanza. Pop.

(1907) 4737, including 350 Europeans and 1752 Indians. Nairobi is built on the Athi plains, at the foot of the Kikuyu hills and 5430 ft. above the sea; it commands magnificent views of Kilimanjaro and Mt. Kenya. It is the headquarters of the Uganda railway, of the military forces in the protectorate, and of the Colonists' Association. It is divided into European, Indian and native quarters. Midway between the European and Indian quarters stands the town hall. The other public buildings include railway works, places of worship (Protestant, Roman Catholic, Mahomedan and Hindu) and schools, an Indian bazaar, a general hospital and waterworks—the water being obtained from springs 13 m. distant.

The site of Nairobi was selected as the headquarters of the Uganda railway, and the first buildings were erected in 1890. For some time nearly all its inhabitants were railway officials and Indian coolies engaged in the construction of the line. In 1902 the surrounding highlands were found to be suitable for European settlement, and Nairobi speedily grew in importance; in 1907 the headquarters of the administration were transferred to it from Mombasa. The town is provided with clubs, cricket and athletic grounds and a racecourse.

**NAIVASHA**, the name of a lake, town and province, in British East Africa. The lake, which is roughly circular with a diameter of some 13 m., lies at an altitude of 6135 ft. on the crest of the highest ridge in the eastern rift-valley between the Kikuyu escarpment on the east and the Mau escarpment on the west. It is fed from the north by the rivers Gilgal and Morendat, but has no known outlet. The rivers, which have a minimum discharge of 100 cub. ft. per second, run in deep gullies. The water of the lake is fresh; the shore in many places is lined with papyrus. North and north-west the lake is closed in by the volcanic Buru hills; to the south towards the extinct volcano of Longonot. Hippopotami and otters frequent the lake, and on an island about 1 m. from the shore are large numbers of antelopes and other game. Naivasha was discovered in 1883 by Gustav Adolf Fischer (1848-1886), one of the early explorers of the Tana and Masai regions, and the first to demonstrate the continuance of the rift-valley through equatorial Africa. Fischer was followed later in the same year by Joseph Thomson, the Scottish explorer. The railway from Mombasa to Victoria Nyanza skirts the eastern side of the lake, and on the railway close to the lake is built the town of Naivasha, 6230 ft. above the sea, 391 m. N.W. by rail of Mombasa and 193 m. S.E. by rail of Port Florence on Victoria Nyanza. Naivasha province contains much land suitable for colonization by white men, and large areas were leased to Europeans by the British authorities in 1903 and subsequent years. The East Africa Syndicate acquired a lease of 500 sq. m. in the valley of the Gilgal and surrounding country north of Lake Naivasha. North-west of the lake and along the Molo river the 3rd Lord Delamere obtained a grant of 155 sq. m.

**NAJARA, ISRAEL BEN MOSES**, Hebrew poet, was born in Damascus and wrote in the latter part of the 16th century (1587-1590). He was inspired by the mystical school, and his poems are marked by their bold, sensuous images, as well as by a depth of feeling unequalled among the Jewish writers of his age. He often adapted his verses to Arabic and Turkish melodies. To tunes which had been associated with light and even ribald themes, Najara wedded words which reveal an intensity of religious emotion which often takes a form indistinguishable from love poetry. Some pietist contemporaries condemned his work for this reason; but this did not prevent many of his poems from attaining wide popularity and from winning their way into the prayer-book. In fact, Najara could claim the authority of the Biblical "Song of Songs" (mystically interpreted) for his combination of the language of human love with the expression of the relationship between God and humanity.

He published during his lifetime a collection of his poems, *Songs of Maribo* (*Zemithroth Israel*), in Safed in 1587; an enlarged edition appeared in Venice (1599-1600). Others of his poems were published at various times, and W. Bacher has described some previously unknown poems of Najara (*Revue des études juives*, Nos. 116 seq.).

**NAJIBABAD**, a town of British India, in the Bijnor district of the United Provinces, 31 m. S.E. of Hardwar. Pop. (1901) 10,568. It was founded in the middle of the 18th century by a Rohilla chief, and still contains several architectural monuments of Rohilla magnificence. It has a station on the Oudh & Rohilkhand railway, with a junction for the branch to Kotdwara. There is considerable trade in timber, sugar and grain, and manufactures of metal-ware, shoes, blankets and cotton cloth.

**NAKHICHEVAN**, or **NAKHJEVAN**, a city of Russian Armenia, in the government of Erivan, 85 m. S.E. of the town of Erivan. It occupies the brow of a spur of the Kara-bagh mountains, 2040 ft. above the sea, and looks out over the valley of the Aras. Pop. (1863) 6251, (1897) 8845. Built and rebuilt again and again, Nakhichevan is full of half-obliterated evidences of former prosperity. The present houses have for the most part been quarried from ancient ruins; of the palace of the princes of Azerbaijan there remains a gateway with a Persian inscription, flanked by two brick towers; and at a little distance stands the so-called Tower of the Khans, a richly decorated twelve-sided structure, 102 ft. in circumference and 75 ft. in height, dating, to judge by the inscription which runs around the cornice, from the 12th century. There are also ruins of a large mosque. Situated on the highroad to Tabriz and Teheran, Nakhichevan has a large transit trade. In the Persian period the city is said to have had 40,000 inhabitants; the population now consists chiefly of Tatars and Armenians, who carry on gardening, make wine and produce silk, salt and millstones.

Armenian tradition claims Noah as the founder of Nakhichevan (the *Naxos* of Ptolemy), and a mound of earth in the city is still visited by many pilgrims as his grave. Laid waste by the Persians in the 4th century, Nakhichevan sank into comparative insignificance, but by the 10th century had recovered its prosperity. In 1064 it was taken by Alp Arslan, sultan of the Seljuk Turks, and in the 13th century it fell a prey to the Mongols of Jenghis Khan. It afterwards suffered frequently during the wars between the Persians, Armenians and Turks, and it finally passed into Russian possession by the peace of Turkman-chai in 1828.

**NAKHICHEVAN-ON-THE-DON**, a town of southern Russia, in the Don Cossacks territory, 6 m. by rail N.E. of the town of Rostov and on the right bank of the Don. Pop. (1900) 30,883. It was founded in 1780 by Armenian immigrants. It soon became a wealthy place, and still is the administrative centre of the "Armenian district," a narrow strip along the banks of the Don, with a population of 27,250. The town has tobacco and wadding factories, tallow-melting works, soap-works, brickworks and tanneries. There is a large trade in cereals and timber.

**NAKHON SRI TAMMARAT** (also known as **LAKHON** and formerly as **LIGORE**), a town of southern Siam, in the division of the same name, about 380 m. S. of Bangkok, on the east coast of the Malay Peninsula. It is one of the most ancient cities of Siam, and contains many buildings and ruins of antiquarian interest. The trade consists chiefly of the export of rice. In the bay, a short distance off, ships can lie safely at all seasons. The population (7000) is chiefly Siamese, but there is an admixture of Burmese, the descendants of prisoners of war and of refugees from Tenasserim. The town is the headquarters of a governor under the high commissioner at Singora. It has for long been a centre of the American Presbyterian Mission to Siam. It was once the capital of a feudatory state, the chief of which ruled the greater part of the Malay Peninsula in the name of the kings of Siam and bore the brunt of all the wars with Malacca and other Malay states. It lies, however, north of the limit of Malay expansion, and has never at any time come under Malay rule. With the fall of the Siamese capital of Ayuthia in 1767 it became independent, but returned to its allegiance on the founding of Bangkok. In the 17th century British, Portuguese and Dutch merchants had factories here and carried on an extensive trade.

**NAKSKOV**, a seaport of Denmark, in the amt (county) of Maribo, on a wide bay of the Laalands belt at the west end of the island of Laaland, 31 m. by rail W. of Nykjöbing. Pop. (1901) 8310. The church dates from the beginning of the 15th century. There is a large sugar factory. A great dike,

extending S.E. to Rödby (20 m.), protects the coast against inundation, a serious inroad of the sea having occurred in 1872.

**NAMAQUALAND**, a region of south-western Africa, extending along the west coast over 600 m. from Damaraland (22° 43' S.) on the north to 31° S., and stretching inland 80 to 350 m. It is divided by the lower course of the Orange river into two portions—Little Namaqualand to the south and Great Namaqualand to the north. Little Namaqualand forms part of Cape Colony (*q.v.*), and Great Namaqualand is the southern portion of German South-West Africa (*q.v.*). The people of Namaqualand are the purest surviving type of Hottentots, and number some twenty to thirty thousand.

**NAMASUDRA**, the name adopted by the great caste or tribe who inhabit the swamps of Eastern Bengal, India, whom the higher castes are wont to designate by the opprobrious term of *Chandal*. Their number in 1901 exceeded 2 millions; but if the cognate Pods and also the Mahomedans of the same ethnical stock were to be added, the total would probably reach 11 millions.

**NAME** (O. Eng. *nama*; cognate forms in Teutonic languages are Dutch *naam*, Gr. *ἄνομα*, &c., but the word is common to all Indo-European languages; cf. Gr. *ἄνομα*, Lat. *nomen*, Sans. *nāman*, &c.), the distinguishing appellation by which a person, place, thing or class of persons or things is known.

*Local Names.*—The study of names and of their survival in civilization enables us in some cases to ascertain what peoples inhabited districts now tenanted by races of far different speech. Thus the names of mountains and rivers in many parts of England are Celtic—for example, to take familiar instances, Usk, Esk and Avon. There are also local names (such as Mona, Monmouth, Mynwy and others) which seem to be relics of tribes even older than the Celtic stocks, and “vestiges of non-Aryan people, whom the Celts found in possession both on the Continent and in the British Isles.”<sup>1</sup> The later English name is sometimes the mere translation, perhaps unconscious, of the earlier Celtic appellation, often added to the more ancient word. Penlope Point in Somerset is an obvious example of this redoubling of names. The pre-Aryan place-names of the Aegean are much discussed by philologists. Such a name as Corinthos, with all other words in *nthos*, as hyacinthos, is thought to be pre-Hellenic. The river-names Gade, Ver, Test and many other monosyllabic river-names in the home counties, appear to be neither English nor Celtic, but have been neglected, being known to few but anglers and rustics. As to the meaning and nature of ancient local names, they are as a rule purely descriptive. A river is called by some word which merely signifies “the water”; a hill has a name which means no more than “the point,” “the peak,” “the castle.” Celtic names are often of a more romantic tone, as Ardnamurchan, “the promontory by the great ocean,” an admirable description of the bold and steep headland which breasts the wash of the Atlantic. As a general rule the surviving Celtic names, chiefly in Ireland, Wales and Scotland, all contain some wide meaning of poetic appropriateness. The English names, on the other hand, commonly state some very simple fact, and very frequently do no more than denote property, such and such a town or hamlet, “ton” or “ham,” is the property of the Billings, Ufings, Tootings, or whoever the early English settlers in the district may have been. The same attachment to the idea of property is exhibited in even the local names of petty fields in English parishes. Occasionally one finds a bit of half-humorous description, as when a sour, starved and weedy plot is named “starvacre”; but more usually fields are known as “Thompson’s great field,” “Smith’s small field,” “the fouracre,” or the like. The name of some farmer or peasant owner or squatter of ancient date survives for centuries, attached to what was once his property. Thus the science of local names has a double historical value. The names indicate the various races (Celtic, Roman and English in Great Britain) who have set in the form of names the seal of their possession on the soil. Again, the meanings of the names illustrate the characters of

the various races. The Romans have left names connected with camps (*castra*, *chesters*) and military roads; the English have used simple descriptions of the baldest kind, or have exhibited their attachment to the idea of property; the Celtic names (like those which the red men have left in America, or the blacks in Australia) are musical with poetic fancy, and filled with interest in the aspects and the sentiment of nature. The British race carries with it the ancient names of an older people into every continent, and titles perhaps originally given to places in the British Isles by men who had not yet learned to polish their weapons of flint may now be found in Australia, America, Africa and the islands of the farthest seas. Local names were originally imposed in a handy local manner. The settler or the group of cave-men styled the neighbouring river “the water,” the neighbouring hill “the peak,” and these terms often still survive in relics of tongues which can only be construed by the learned.

*Personal Names.*—The history of personal names is longer and more complex, but proceeds from beginnings almost as simple. But in personal names the complexity of human character, and the gradual processes of tangling and disentangling the threads of varied human interest, soon come in, and personal names are not imposed once and for all. Each man in very early societies may have many names, in different characters and at different periods of his life. The oldest personal names which we need examine here are those which indicate, not an individual, but a group, held together by the conscious sense or less conscious sentiment of kindred, or banded together for reasons of convenience. An examination of customs prevalent among the most widely separated races of Asia, Africa, Australia and America proves that groups conceiving themselves to be originally of the same kin are generally styled by the name of some animal or other object (animate or inanimate) from which they claim descent. This object is known as the “totem” (see **TOTEMISM**). The groups of supposed kin, however widely scattered in local distribution, are known as wolves, bears, turtles, suns, moons, cockatoos, reeds and what not, according as each group claims descent from this or that stock, and sometimes wears a mark representing this or that animal, plant or natural object. Unmistakable traces of the same habit of naming exist among Semitic and Teutonic races, and even among Greeks and Romans. The names chosen are commonly those of objects which can be easily drawn in a rude yet recognizable way, and easily expressed in the language of gesture. In addition to the totem names (which indicate, in each example, supposed blood-kindred), local aggregates of men received local names. We hear of the “hill-men,” “the cave-men,” “the bush-men,” “the coast-men,” “the men of the plain,” precisely as in the old Attic divisions of *Aktaioi*, *Pediaioi* and so forth. When a tribe comes to recognize its own unity, as a rule it calls itself by some term meaning simply “the men,” all other tribes being regarded as barbarous or inferior. Probably other neighbouring tribes also call themselves “the men” in another dialect or language, while the people in the neighbourhood are known by an opprobrious epithet, as *Rakshasas* among the early Aryan dwellers in India, or *Eskimo* (raw-eaters) in the far north of the American continent. Tribal names in Australia are often taken from the tribal term for “yes” or “no”; cf. *Languedoc*.

Leaving social for personal names, we find that, among most uncivilized races, a name (derived from some incident or natural object) is given at the time of birth by the parents of each newborn infant. Occasionally the name is imposed before the child is born, and the proud parents call themselves father and mother of such an one before the expected infant sees the light. In most cases the name (the earliest name) denotes some phenomenon of nature; thus Dobrizhofer met in the forests a young man styled “Gold flower of day,” that is, “Dawn,” his father having been named “Sun.” Similar names are commonly given by the natives of Australia, while no names are more common among North-American Indians than those derived from sun, moon, cloud and wind.

The names of savage persons are not permanent. The name

<sup>1</sup>Elton, *Origins of English History*, p. 165; Rhys, *Lectures on Celtic Philology*, pp. 181, 182.

first given is ordinarily changed (at the ceremony answering to confirmation in the church) for some more appropriate and descriptive nickname, and that, again, is apt to be superseded by various "honour-giving names" derived from various exploits. The common superstition against being "named" has probably produced the custom by which each individual has a secret name and is addressed, when possible, by some wide term of kinship—"brother," "father" and the like. The bad luck which in Zulu customs as in Vedic myths attends the utterance of the real name is evaded by this system of addresses. Could we get a savage—an Iroquois, for example—to explain his titles, we would find that he is, say, "Morning Cloud" (by birth-name), "Hungry Wolf" (by confirmation name), "He that raises the white fellow's scalp" (by honour-giving name), of the Crane totem (by kinship and hereditary name, as understood by ourselves). When society grows so permanent that male kinship and paternity are recognized, the custom of patronymics is introduced. The totem name gives place to a gentile name, itself probably a patronymic in form; or, as in Greece, the gentile name gives place to a local name, derived from the deme. Thus a Roman is called Caius; Julius is his gentile name (of the Julian clan); Caesar is a kind of hereditary nickname. A Greek is Thucydides (the name usually derived from the grandfather), the son of Olorus, of the deme of Halimussa.

This system of names answered the purposes of Greek and Roman civilization. In Europe, among the Teutonic races, the stock-names (conceivably totemistic in origin) survive in English local names, which speak of the "ton" or "ham" of the Billings or Tootings. An examination of these names, as collected in Kemble's *Anglo-Saxons*, proves that they were frequently derived from animals and plants. Such English names as "Noble Wolf" (Ethelwolf), "Wolf of War" and so forth, certainly testify to a somewhat primitive and fierce stage of society. Then came more vulgar nicknames and personal descriptions, as "Long," "Brown," "White" and so forth. Other names are directly derived from the occupation or craft (Smith, Fowler, Sadler) of the man to whom they were given, and yet other names were derived from places. The noble and landowner was called "of" such and such a place (the German *von* and French *de*), while the humbler man was called not "of" but "at" such a place, as in the name "Attewell," or merely by the local name without the particle. The "de" might also indicate merely the place of a person's birth or residence; it was not a proof of noblesse. If we add to these names patronymics formed by the addition of "son," and terms derived from Biblical characters (the latter adopted after the Reformation as a reaction against the names of saints in the calendar), we have almost exhausted the sources of modern English and European names. A continual development of custom can be traced, and the analysis of any man's family and Christian names will lead us beyond history into the manners of races devoid of literary records.

**Greek Names.**—The Greeks had only one, and no family, name; hence the name of a child was left to the discretion of the parents. The eldest son generally took the name of his paternal grandfather, girls that of their grandmother. Genuine patronymics (Phocion, son of Phocus), analogous compounds (Theophrastus, son of Theodorus), or names of similar meaning (Philumenus, son of Eros) also occur. Athenæus divides names generally into (1) *θεοφόρα*, chiefly derivatives or compounds of the names of gods (Demetrius, Apollonius, Theodorus, Diodotus, Heraclitus, Diogenes); (2) *ἄλλα*, simple or variously compounded names, especially such as were of good omen for a son's future career (Aristides, Pericles, Sophocles, Alexander), although such hopes were frequently belied by the results. Instances of a subsequent change of name are not uncommon; thus, Plato and Theophrastus were originally Aristocles and Tyrtamus.

To obviate the ambiguity and confusion arising from the use of a single name, various expedients were adopted, the commonest being to add the father's name—*Δημοθένης Δημοσθένους*, 'Ἀλκιβιάδης ὁ Κλειώνιου. Sometimes the birthplace was added—

'Ἡρόδοτος Ἀλικαρνασσεύς, Θουκυδίδης ὁ Ἀθηναῖος, and sometimes the name of the deme (see CLEISTHENES), *ε.γ.* *Δημοθένης Παιανεύς*. Nicknames denoting mental or bodily defects or striking peculiarities (*e.g.* colour of hair) were also favourite methods of discrimination (*e.g.* *Ξανθός*, yellow).

**Roman Names.**—Towards the end of the republic free-born Romans were distinguished by three names and two (or even four) secondary indications. In an inscription the name of Cicero is given in the following form: M. Tullius M. f. M. n. M. pr. Cor (nелиa tribu) Cicero. M (= Marcus) is the *praenomen*; Tullius, the *nomen*, the gentile or family name; Cicero, the *cognomen*. This order, always preserved, is the correct one. M. f. (= Marci filius), M. n. (= Marci nepos), M. pr. (= Marci pronepos), Cor (nелиa tribu) are only used in formal description.

**Praenomen** (corresponding to the modern Christian name)—Varro gives a list of 22 *praenomina*, of which 14 had fallen out of use in Sulla's time, the remaining 18 being confined to patrician families. Some of these appear to have been appropriated by particular families, *e.g.* Appius by the Claudii, Mamerus by the Aemilii. In the case of plebeian families there was greater latitude and a larger variety of names, but those which became ennobled followed the patrician usage. After the time of Sulla some of the old *praenomina* were revived, unless they are rather to be regarded as *cognomina*, which in some families displaced the *praenomen* proper, as in the case of a certain Africanus Aemilius Regulus.

The *nomen* (*gentile, gentilicium*) belonged to all the individual members of the gens and those in any way connected with it (wives, clients, freedmen). In patrician gens the *nomen* nearly all ended in *-ius* (*-aenus, -eius, -eus*), and are perhaps a sort of patronymic (Julius from Iulus). In some cases the name indicates the place of origin (Norbanus, Accernus); *-acius* (Divitiacius) is peculiar to Gallie, *-ia* (Caecilia, Perperna) to Etruscans, *-arulus* (Aruleius) to Umbrian names. Verres as a gentile name stands by itself; perhaps it was originally a cognomen.

The *cognomen* ("surname") was the name given to a Roman citizen as a member of a *familia* or branch of the gens, whereby the family was distinguished from other families belonging to the same gens. *Cognomina* were either of local origin (Calatinus, Sabinus); or denoted physical peculiarities or moral characteristics (Crassus, Longus, Natalis, Lepidus, Lepidus), or they were really *praenomina* (Cossus, Agrippa) or derivatives from *praenomina* or *cognomina* (Sextinus, Corvinus, Laevinius). The *tria nomina* ("three names") in the well-known passage of Juvenal (v. 127) was probably at that time a mark of *ingenuitas* rather than of *nobilitas*.

In addition to these three regular names, many Romans had a fourth, *cognomen secundum* (*agnomen*) was an introduction of the grammarians of the 4th century). These "second surnames" were chiefly bestowed in recognition of great achievements—Asiatius, Africanus, Creticus, or were part of the terminology in cases of adoption.

Persons adopted took all the three names of their adoptive father, but at the same time, to keep his origin in mind, they added a second *cognomen*, a derivative in *-anus* or *-inus* from his old gentile name; thus, Publius Cornelius Scipio Aemilianus, son of Lucius Aemilius Paulus, adopted by Publius Cornelius Scipio. After the time of Sulla, the derivative was no longer used, one of the old names being substituted without change—Marcus Terentius Varro Lullullus. Under the empire no fixed rule was observed, the most remarkable thing being the very large number of names borne by one person (as many as 26 occur on an inscription). Especially in the army and amongst the lower orders, nicknames (*signa, vocabula*) are of frequent occurrence. Well-known examples are: *Calgula; cædo alteram* ("another stick, please!"), given to a centurion of flooding propretians; *manus ad ferrum* ("hand on sword,") of Aurlcian when tribune.

Women originally took the name of the head of the family—Caecilia (filia) Metelli, Metella Crassi (uxor). Later, f. (= filia) was added after the name of a daughter. Towards the end of the republic women are denoted by their gentile name alone, while under the empire they always have two—the *nomen* and *cognomen* of the father (Aenilia Lepida, daughter of Lucius Aemilius Lepidus Paulus), or the *nomen* of both father and mother (Valeria Attia, daughter of Attius Atticus and Valeria Sextina).

Slaves originally had no name, but simply took their master's *praenomen* in the genitive followed by *-pater* (= *puer*): Marcipater, Publipater, Quintipater. Later, when the number of slaves was largely increased, by way of distinction names similar to those common in Greece (national, physical or moral qualities) or simply foreign names were given them. The word *puer* was subsequently replaced by *servus* and the form of the name ran: Aphrodisius Ploti Gaii servus; under the empire, Ekleutherus C. Iulii Florentini (the natural order being preserved in the master's name). When a slave exchanged one master for another, he adopted the name of his old master in an adjectival form in *-anus*. Cissus Caesaris (servus) Maecenatianus (formerly a slave of Maecenas). Freedmen used their own name as a *cognomen* and took the *nomen* of him who gave them their freedom

and any *prænomens* they pleased: L. Livius Andronicus, freedman of M. Livius Salinator. In the time of Caesar, the freedman took the *prænomens* of the *patronus* and the gentle name of one of the friends of the latter; thus, Cicero calls his slave Dionysius M. Pomponius Dionysius as a token of friendship for T. Pomponius Atticus.

(J. H. F.)

**Law.**—The Christian name, *i.e.* the name given to a person on admission to baptism into the Christian church, dates back to the early history of the Church. It has been said that the practice of giving a name on baptism was possibly imitated from the Jewish custom of giving a personal name at circumcision. In England individuals were for long distinguished by Christian names only, and the surname (see below) or family name is still totally ignored by the Church. As population increased and intercourse became general, it became necessary to employ some further name by which one man might be known from another, and in process of time the use of surnames became universal, the only exceptions in England being the members of the royal family, who sign by their baptismal names only.

Where the ecclesiastical law does not come into conflict with the common law or has not been changed by it, it still prevails, and therefore it may be said that the name given at baptism may be regarded as practically unalterable. But that a baptismal name is not altogether unalterable has been a matter of contention. A constitution of Archbishop Peckham (ob. 1292) directs that "ministers shall take care not to permit wanton names to be given to children baptized, and if otherwise it be done, the same shall be changed by the bishop at confirmation." And before the Reformation the Office for Confirmation must have contemplated the possibility of such a change, as the bishop is directed therein to ask the child's name before anointing him with the chrism, and afterwards, naming him, to sign him with the cross. But in the second and subsequent Prayer-books all mention of the name in the Office for Confirmation is omitted. Lord Coke was of opinion that such a change was permissible and gives examples (1 *Inst.* p. 3), but Dr Burn (*Ecc. Law*, i. 80) held a contrary opinion. Phillimore, however, gives several instances when such a change was made, one, in the diocese of Liverpool, on the 11th of June 1886 (see Phillimore, *Ecc. Law*, i. 517, 518; and also *Moss and Queries*, 4th ser. vol. vi. p. 17, 7th ser. vol. ii. p. 17). In the case of those who have not been baptized, but have a name (other than a surname) given them by their parents, such a name acquires force only by repute. The Registration of Births Act, which requires the registration of every birth, makes provision for the insertion of a name, but such provision is purely permissive, and the only object of entering a name on the register is to have an authoritative record of the commencement of repute.

A clergyman of the Church of England is compelled to perform the ceremony of baptism when required by a parishioner, and to give whatever name or names the godparents select, but although the rubrics do not expressly say so, he can object to any name on religious or moral grounds.

The freedom enjoyed in England and the United States as to the kind of Christian name which may be given to a child is somewhat limited in France and Germany. In France, by a decree of the 11 Germinal, an XI., the only names permitted to be recorded in the civil register as Christian names (*prénoms*) of children were those of saints in the calendar and the names of personages known in ancient history. Even at the present day an official list is issued (revised from time to time) containing a selection of forenames, and no name of a child will be registered unless it occurs in this list. A limitation more or less similar prevails in Germany and other European countries.

As regards the surname (Fr. *surnom*, name in addition), custom has universally decreed that a man shall be known by the name of his father. But in England and the United States, at least, this custom is not legally binding; there is no law preventing a man from taking whichever name he has a fancy for, nor are there any particular formalities required to be observed on adopting a fresh surname; but, on the other hand, if a man has been known for a considerable time by the name of his father, or by a name of repute, and he changes it for another, he cannot compel others to address him or designate him by the new one. Neither does the English law recognize the absolute right of any person in any particular name to the extent of preventing another person from assuming it (*Du Boulay v. Du Boulay*, 1866, L.R. 2 P.C. 430). If, however, a person adopts a new name and wishes to have it publicly notified and recognized in official circles, the method of procedure usually adopted is that by royal licence. This is by petition, prepared and presented through the Herald's Office. If granted, the royal licence is given under the sign manual and privy seal of the sovereign, countersigned by the home secretary. In wills and settlements a clause is often inserted whereby a testator or settlor imposes upon the takers of the estate an obligation to assume his name and bear his arms. The stamp duty payable for a royal licence in this case is fifty pounds, but if the application is merely voluntary the stamp duty is ten pounds. Where there is a more formal adoption of a surname,

it is usual, for purposes of publicity and evidence, to advertise the change of name in the newspapers and to execute a deed poll setting out the change, and enrol the same in the central office of the Supreme Court.

Both in France and Germany official authorization must be obtained for any change of name. By the German Code 1900 (s. 12) if the right to a new name is disputed by another or his interest is injured thereby, the person entitled can compel the abandonment of the new name.

In England, a wife on marriage adopts the surname of her husband, disregarding entirely her maiden surname; in Scotland the practice usually is for the wife to retain her maiden name for all legal purposes, adding the name of her husband as an alias. On remarriage the rule is for the wife to adopt the name of the new husband, but an exception to this is tacitly recognized in the case of a title acquired by marriage when the holder remarries a commoner. This exception was very fully discussed in *Conley v. Conley*, 1901, A.C. 450.

Peers of the United Kingdom when signing their names use only their surnames or peerage designations. It is merely a privileged custom, which does not go back further than the Stuart period. Peeresses sign by their Christian names or initials followed by their peerage designation. Bishops sign by their initials followed by the name of the see. In Scotland it is very usual for landowners to affix to their names the designation of their lands, and this was expressly sanctioned by an act of 1672.

See *Ency. Eng. Law*, tit. "Christian Name," "Surname"; W. W. Phillimore, *Law and Practice of Change of Name*; Fox Davies and Carlyon-Britton, *Law concerning Names and Changes of Name*. (T. A. I.)

**NAMUR**, one of the nine provinces of Belgium. It lies between Hainaut on the one side and Liège and Luxembourg on the other, and extends from Brabant up the Meuse valley to the French frontier. Area, 1414 sq. m.; pop. (1904) 357,759. The part north of the Meuse is very fertile, but the rest is covered with forest and is little suited for agriculture. There are a few iron and coal-mines between the Sambre and Meuse, and the quarries are of great importance. Arboriculture, and especially fruit-tree plantation, is on the increase. The province is divided into the three arrondissements of Namur, Dinant and Philippeville, and there are fifteen cantons for judicial purposes.

**NAMUR** (Flemish, *Namen*), a town of Belgium, capital of the province of Namur. Pop. (1904) 31,940. It is most picturesque situated at the junction of the rivers Sambre and Meuse, the town lying on the left banks of the two rivers, while the rocky promontory forming the fork between them is crowned with the old citadel. This citadel is no longer used for military purposes, and the hill on which it stands has been converted into a public park, while the crest is occupied by an enormous hotel to which access is gained by a cogwheel railway. Namur is connected with the citadel by two bridges across the Sambre, and from the east side of the promontory there is a fine stone bridge to the suburb of Jambes. This bridge was constructed in the 11th century and rebuilt in the reign of Charles V. It is the only old bridge in existence over the Meuse in the Belgian portion of its course. The cathedral of St Aubain or Albin was built in the middle of the 18th century. The church of St Loup is a century older, and is noticeable for its columns of red marble from the quarry at St Rémy near Rochefort. There is a considerable local industry in cutlery, and there are numerous tanneries along the river-side.

The hill of the citadel is perhaps identical with Aduaticum, the fortified camp of the Aduatici captured and destroyed by Julius Caesar after the defeat of the Nervii, although many authorities incline to the plateau of Hastédon, north of the Sambre and of Namur itself, as the more probable site of the Belgic position. Many antiquities of the Roman-Gallic period have been discovered in the neighbourhood and are preserved in the local archaeological museum. Here also are deposited the human fossils of the Stone Age discovered at Furfooz on the Lesse. In the feudal period Namur was always a place of some importance, and long formed a marquise de la Courtenay family. One institution of the medieval period came down to modern times, and was only discontinued in consequence of the fatalities with which it was generally accompanied. This was the annual encounter on the Place d'Armes of rival parties mounted on stilts. Galliot, the historian of Namur, says the origin of these jousts is lost in antiquity, but considers the use of stilts was due

to the frequency with which the town was flooded before the rivers were embanked. Don John of Austria made Namur his headquarters during the greater part of his stay in the Netherlands, and died here in 1578. As a fortress Namur did not attain the first rank until after its capture by Louis XIV. in 1693, when Vauban endeavoured to make it impregnable; but it was retaken by William III. in 1695. The French recaptured it in 1702 and retained possession for ten years. In 1815 Marshal Grouchy on his retreat into France fought an action here with the Prussians under General Pirch. In 1888, under the new scheme of Belgian defence, the citadel and its detached works were abandoned, and in their place nine outlying forts were constructed at a distance of from 3 to 5 m. round the town. All these forts are placed on elevated points. They are in their order, beginning on the left bank of the Meuse and ending on the right bank of the same river: (1) St Heribert, (2) Malonne, (3) Suarlée, (4) Emines, (5) Cognelée, (6) Gelbressée, (7) Maizeret, (8) Andoy and (9) Dave. The whole position is correctly described as the "tête de pont" of Namur, and in addition to its strong bomb-proof forts it possesses great natural advantages for the defence of the intervals.

**NANA FARNAVIS** (1741—1800), the great Mahratta minister at Poona at the end of the 18th century. His real name was Balaji Janardhan Bhanu; but, like many other Mahrattas, he was always known by a kind of nickname. Nana properly means a maternal grandfather; Farnavis is the official title of the finance minister, derived from *far*=an account and *navis*=a writer. He was born at Satara on the 4th of May 1741, and was the son of a Chitpavan Brahman, of the same class as the Peshwa, who held the hereditary office of *Farnavis*. He escaped from the fatal battle of Panipat in 1761; and from about 1774 was the leading person in directing the affairs of the Mahratta confederacy, though never a soldier. This was the period when Peshwas rapidly succeeded one another, and there was more than one disputed succession. It was the policy of Nana Farnavis to hold together the confederacy against both internal dissensions and the growing power of the British. He died at Poona on the 13th of March 1800, just before the Peshwa placed himself in the hands of the British and thus broke up the Mahratta confederacy. In an extant letter to the Peshwa, the Marquess Wellesley thus describes him: "The able minister of your state, whose upright principles and honourable views and whose zeal for the welfare and prosperity both of the dominions of his own immediate superiors and of other powers were so justly celebrated."

See Captain A. Macdonald, *Memoir of Nana Farnavis* (Bombay, 1851).

**NANAIMO**, a city of British Columbia, on the east coast of Vancouver Island. Pop. (1906) about 6500. It is connected with Victoria by the Esquimalt and Nanaimo railway, and has a daily steamer service to Vancouver, as well as to Comox, Sydney and other points on the coast. It is favourably situated for growing fruit, and mixed farming is carried on to a considerable extent. There is a large export trade in coal from the neighbouring mines, which is sent chiefly to San Francisco.

**NANA SAHIB**, the common designation of Dandu Panth, an adopted son of the ex-peshwa of the Mahrattas, Baji Rao, who took a leading part in the great Indian Mutiny, and was proclaimed peshwa by the mutineers. Nana Sahib had a grievance against the British government because they refused to continue to him the pension of eight lakhs of rupees (£80,000) which was promised to Baji Rao by Sir John Malcolm on his surrender in 1818. This pension, however, was only intended to be a life grant to Baji Rao himself. For this refusal the Nana bore the British a lifelong grudge, which he washed out in the blood of women and children in the massacres at Cawnpore. In 1859, when the remnants of the rebels disappeared into Nepal, the Nana was among the fugitives. His death was reported some time afterwards, but his real fate remains obscure.

**NANCY**, a town of north-eastern France, the capital formerly of the province of Lorraine, and now of the department of Meurthe-et-Moselle, 219 m. E. of Paris on the railway to Strass-

burg. Pop. (1906), town, 98,302; commune (including troops), 110,570. Nancy is situated on the left bank of the Meurthe 6 m. above its junction with the Moselle and on the Marne-Rhine canal. The railway from Paris to Strassburg skirts the city on the south-west side; other railways—to Metz, to Épinal by Mirecourt, to Château Salins—join the main line near Nancy, and make it an important junction. The town consists of two portions—the *Ville-Vieille* in the north-west between the Cours Léopold and the Pépinière gardens, with narrow and winding streets, and the *Ville-Neuve* in the south-east with wide straight streets, allowing views of the hills around the city. Between the two lies the Place Stanislas, a square worthy of a capital city: in the centre stands the statue of Stanislas Leszcynski, ruler of Lorraine, and on all sides rise imposing buildings in the 18th-century style—the town hall, episcopal palace, theatre, &c. A fine triumphal arch erected by Stanislas in honour of Louis XV. leads from the Place Stanislas to the Place Carrière, which forms a beautiful tree-planted promenade, containing at its further end the government palace (1760) now the residence of the general commanding the XX. army corps, and adjoins the so-called Pépinière (nursery) established by Stanislas. Other open spaces in the city are the Place d'Alliance (formed by Stanislas, with a fountain in memory of the alliance between Louis XV. and Maria Theresa in 1756), the Place de l'Académie, the Place St Evpre with a statue of Duke René II., the Place Dombasle and the Place de Thiers, the two latter embellished with the statues of Mathieu Dombasle, the agriculturist, and Adolphe Thiers. The cathedral in the Ville-Neuve, built in the 18th century, has a wide façade flanked by two dome-surmounted towers, and a somewhat frigid and sombre interior. Of particular interest is the church of the Cordeliers, in the old town, built by René II. about 1482 to commemorate his victory over Charles the Bold. Pillaged during the Revolution period, but restored to religious uses in 1825, it contains the tombs of Antony of Vaudémont and his wife Marie d'Harcourt, Philippe of Guedres, second wife of René II., Henry III., count of Vaudémont, and Isabella of Lorraine his wife, René II. (a curious monument raised by his widow in 1515) and Cardinal de Vaudémont (d. 1587). Here also is a chapel built at the beginning of the 17th century to receive the tombs of the princes of the house of Lorraine. The church of St Evpre, rebuilt between 1864 and 1874 on the site of an old church of the 13th, 14th and 15th centuries, has a fine spire and belfry and good stained glass windows. Bonsecours Church, at the end of the St Pierre Faubourg, contains the mausoleums of Stanislas (by whom it was built) and his wife Catherine, and the heart of their daughter Marie, queen of France, as well as the statue of Notre-Dame de Bonsecours, the object of a well-known pilgrimage. Of the old ducal palace, begun in the 15th century by Duke Raoul and completed by René II., there remains but a single wing, partly rebuilt after a fire in 1871. The entrance to this wing, which contains the archaeological museum of Lorraine, is a beautiful specimen of the late Gothic of the beginning of the 16th century. One of the greatest treasures of the collection is the tapestry found in the tent of Charles the Bold after the battle of Nancy. Of the old gates of Nancy the most ancient and remarkable is the Porte de la Craffe (1463). The town hall contains a museum of painting and sculpture, and there is a rich municipal library. A monument to President Carnot, and statues of Jacques Callot, the engraver, and of General Drouot, both natives of Nancy, and of Claude Gellée stand in various parts of the town.

Nancy is the seat of a bishop, a prefect, a court of appeal and a court of assizes, headquarters of the XX. army corps, and centre of an *académie* (educational division) with a university comprising faculties of law, medicine, science and letters, and a higher school of pharmacy. There are also tribunals of first instance and of commerce, a board of trade-arbitrators, lycées and training colleges for both sexes, a higher ecclesiastical seminary, a school of agriculture, the national school of forestry, a higher school of commerce, a technical school (*école professionnelle*), a school of arts and crafts (*école préparatoire des arts et métiers*), a chamber



of commerce and a branch of the Bank of France. The industries of Nancy include printing, brewing, cotton- and wool-spinning and the weaving of cotton and woollen goods, and the manufacture of tobacco (by the State), of boots and shoes, straw hats, pottery, casks, embroidery, machinery, engineering material, farm implements and iron goods.

At the close of the 11th century Odelric of Nancy, brother of Gerard of Alsace, possessed at Nancy a castle which enabled him to defy the united assaults of the bishops of Metz and Treves and the count of Bar. In the 12th century the town was surrounded with walls, and became the capital of the dukes of Lorraine; but its real importance dates from the 15th century, when on the 5th of January 1477 Charles the Bold was defeated by René II. and perished at its gates.<sup>1</sup> Enlarged, embellished and admirably refortified by Charles III., it was taken by the French in 1633 (Louis XIII. and Richelieu being present at the siege). After the peace of Ryswick in 1697 it was restored and Duke Leopold set himself to repair the disasters of the past. He founded academies, established manufactures and set about the construction of the new town. But it was reserved for Stanislas Leczinski, to whom Lorraine and Bar were assigned in 1736, to carry out the plans of improvement in a style which made Nancy one of the palatial cities of Europe, and rendered himself the most popular as he was the last of the dukes of Lorraine. The city, which became French in 1766, was occupied by the allies in 1814 and 1815, and put to ransom by the Prussians in 1870. After the Franco-German war the population was greatly increased by the immigration of Alsatians and of people from Metz and its district.

See C. Pfister, *Histoire de Nancy* (Paris and Nancy, 1902); J. Cayon, *Histoire physique, civile, morale et politique de Nancy* (Nancy, 1846).

**NANDAIR**, or **NANDER**, a town of India, in the state of Hyderabad, on the left bank of the Godavari, with a station on the Hyderabad-Godavari valley railway, 174 m. N.E. of Hyderabad city. Pop. (1901) 14,184. It is a centre of local trade, with a special industry of fine muslin and gold bordered scarves. As the scene of the murder of Guru Govind, it contains a shrine visited by Sikhs from all parts of India.

**NANDGAON**, a feudatory state of India, in the Chhattisgarh division of the Central Provinces. Area, 871 sq. m.; pop. (1901) 126,356, showing a decrease of 31% in the decade, due to famine; estimated revenue £23,000; tribute £4600. The state has a peculiar history. Its foundation is traced to a religious celibate, who came from the Punjab towards the end of the 18th century. From the founder it passed through a succession of chosen disciples until 1879, when the British government recognized the ruler as an hereditary chief and afterwards conferred upon his son the title of Raja Bahadur. The state has long been well administered, and has derived additional prosperity from the construction of the Bengal-Nagpur railway, which has a station at Raj-Nandgaon, the capital (pop. 11,094). Here there is a steam cotton mill.

**NANDI**, an East African tribe of mixed Nilotic, Bantu and Hamitic origin. With them are more or less closely allied the Lumbwa (correctly Kipsikis), Buret (or Puret) and Sotik (Soot) tribes, as well as the Elgoni (properly Kony) of Mount Elgon. They have also affinities with the Masai tribes. The Nandi-Lumbwa peoples inhabit the country stretching south from Mount Elgon to about 1° S. and bounded east by the escarpment of the eastern rift-valley and west by the territory of the tribes, such as the Kavirondo, dwelling round the Victoria Nyanza. They have given their name to the Nandi plateau. The Hamitic strain in these allied tribes is derived from the Galla; they also exhibit Pygmy elements. Their original home was in the north, and they probably did not reach their present home until the beginning of the 19th century. They differ considerably

<sup>1</sup> The battle raged in the district to the S., E. and N. of the town, the operations extending from St Nicolas du Port (S.) to the bridge of Bouxières (N.). The chief struggle took place on the banks of the stream of Bon Secours, which now runs entirely underground, flowing from the S.W. into the Meurthe. Much of the battlefield is now covered by modern buildings, but S.W. of the town a cross marks the spot where the body of Charles the Bold was discovered.

in physical appearance; some resemble the Masai, being men of tall stature with features almost Caucasian, other are dwarfish with markedly negro features. Like the Masai, Turkana and Suk, the Nandi-Lumbwa tribes were originally nomadic, but they have become agriculturists. They own large herds of cattle. They have a double administrative system, the chief medicine man or *Orkoioyol* being supreme chief and regulating war affairs, while representatives of the people, called *Kiruogik*, manage the ordinary affairs of the tribe. The medicine men are of Masai origin and the office is hereditary. The young men form a separate warrior class to whom is entrusted the care of the country. A period of about 7½ years is spent in this class, and the ceremony of handing over the country from one "age" to the succeeding "age" is of great importance. The arms of the warriors are a stabbing spear, shield, sword and club. Many also possess rifles. All the Nandi are divided into clans, each having its sacred animal or totem. They have no towns, each family living on the land it cultivates. The huts are of circular pattern. The Nandi believe in a supreme deity—*Asis*—who takes a benevolent interest in their welfare, and to whom prayers are addressed daily. They also worship ancestors and consider earthquakes to be caused by the spirits moving in the underworld. They practise circumcision, and girls undergo a similar operation. Spitting is a sign of blessing. Their scanty clothing consists chiefly of dressed skins. The tribal mark is a small hole bored in the upper part of the ear. Their language is Nilotic and in general construction resembles the Masai. It has been slightly influenced by the Somali tongue. The primitive hunting tribe known as the Wandorobo speak a dialect closely resembling Nandi.

The Nandi at one time appear to have been subject to the Masai, but when the country was first known to Europeans they were independent and occupied the plateau which bears their name. Hardy mountaineers and skilful warriors, they closed their territory to all who did not get special permission, and thus blocked the road from Mombasa to Uganda alike to Arab and Swahili. Caravans that escaped the Masai frequently fell victims to the Nandi, who were adept at luring them to destruction. When the railway to the Victoria Nyanza was built it had to cross the Nandi country. The tribesmen, who had already shown hostility to the whites, attacked both the railway and the telegraph line and raided other tribes. Eventually (1905-1906) the Nandi were removed by the British to reserves somewhat north of the railway zone (see *BRITISH EAST AFRICA*). The Lumbwa reserve lies south of the railway, and farther south still are the reserves of the Buret and Sotik.

See A. C. Hollis, *The Nandi: Their Language and Folk-lore*, with introduction by Sir Charles Eliot (Oxford, 1909), and the works there cited.

**NANDIDRUG**, a hill fortress of southern India, in the Kolar district of Mysore, 485 ft. above the sea. It was traditionally held impregnable, and its storming by Lord Cornwallis in 1791 was one of the most notable incidents of the first war against Tippon Sultan. It was formerly a favourite resort for British officials during the hot season.

**NANGA**, the most primitive form of the ancient Egyptian harp. The nanga consisted of a boat-shaped or vaulted body of wood, the back of which was divided down the centre by a sound bar built into the back; on this bar was fixed a cylindrical string which one end of the strings was wound, the soundboard or parchment being stretched over the back without interfering with the stick. The other end of the strings was fastened to pegs set in the side of a curved neck, so that the strings did not lie directly over the soundboard. There were but 3 or 4 strings, one note only being obtained from each. Some of these nangas are to be seen at the British Museum.

**NANKEEN**, a cotton cloth originally made in China, and now imitated in various countries. The name is derived from Nanking, the city in which the cloth is said to have been originally manufactured. The characteristic yellowish colour of nankeen is attributed to the peculiar colour of the cotton from which it was originally made.

**NANKING** ("the southern capital"), the name by which Kiang-ning, the chief city in the province of Kiangsu, China, has been known for several centuries. Pop. about 140,000. The city stands in 32° 5' N., 118° 47' E., nearly equidistant between Canton and Peking, on the south bank of the Yangtze Kiang. It dates only from the beginning of the Ming dynasty (1368), although it is built on the site of a city which for more than two thousand years figured under various names in the history of the empire. The more ancient city was originally known as Kin-ling; under the Han dynasty (206 B.C. to A.D. 25) its name was converted into Tan-yang; by the T'ang emperors (A.D. 618-907) it was styled Kiang-nan and Shêng Chow; by the first sovereign of the Ming dynasty (A.D. 1368-1644) it was created the "southern capital" (Nan-king), and was given the distinctive name of Ying-t'ien; and since the accession to power of the present Manchu rulers it has been officially known as Kiang-ning, though still popularly called Nan-king. It was the seat of the imperial court only during the reigns of the first two emperors of the Ming dynasty, and was deserted for Shun-t'ien (Peking) by Yung-lo, the third sovereign of that line, who in 1403 captured the town and usurped the crown of his nephew, the reigning emperor.

The T'ai'ping rebels, who carried the town by assault in 1853, swept away all the national monuments and most of the more conspicuous public buildings it contained, and destroyed the greater part of the magnificent wall which surrounded it. This wall is said by Chinese topographers to have been 96 li, or 32 m., in circumference. This computation has, however, been shown to be a gross exaggeration, and it is probable that 60 li, or 20 m., would be nearer the actual dimensions. The wall, of which only small portions remain, was about 70 ft. in height, measured 30 ft. in thickness at the base, and was pierced by thirteen gates. Encircling the north, east, and south sides of the city proper was a second wall which enclosed about double the space of the inner enclosure. In the north-east corner of the town stood the imperial palace reared by Hung-wu, the imperial founder of the modern city. After suffering mutilation at the overthrow of the Ming dynasty, this magnificent building was burnt to the ground on the recapture of the city from the T'ai'ping rebels in 1864. But beyond comparison the most conspicuous public building at Nanking was the famous porcelain tower, which was designed by the emperor Yung-lo (1403-1428) to commemorate the virtues of his mother. Twelve centuries previously an Indian priest deposited on the spot where this monument afterwards stood a relic of Buddha, and raised over the sacred object a small pagoda of three stories in height. During the disturbed times which heralded the close of the Yuen dynasty (1368) this pagoda was utterly destroyed. It was doubtless out of respect to the relic which then perished that Yung-lo chose this site for the erection of his "token-of-gratitude" pagoda. The building was begun in 1413. But before it was finished Yung-lo had passed away, and it was reserved for his successor to see the final pinnacle fixed in its place, after nineteen years had been consumed in carrying out the designs of the imperial architect. In shape the pagoda was an octagon, and was about 260 ft. in height, or, as the Chinese say, with that extraordinary love for inaccurate accuracy which is peculiar to them, 32 chang (a chang equals about 1.90 in.) or ft. 4 in. and  $\frac{5}{8}$  of an inch. The outer walls were cased with bricks of the finest white porcelain, and each of the nine stories into which the building was divided was marked by overhanging eaves composed of green glazed tiles of the same material. The summit was crowned with a gilt ball fixed on the top of an iron rod, which in its turn was encircled by nine iron rings. Hung on chains which stretched from this apex to the eaves of the roof were five large pearls of good augury for the safety of the city. One was supposed to avert floods, another to prevent fires, a third to keep dust-storms at a distance, a fourth to allay tempests, and a fifth to guard the city against disturbances. From the eaves of the several stories there hung one hundred and fifty-two bells and countless lanterns. In bygone days Nanking was one of the chief literary centres of the empire, besides being famous for

its manufacturing industries. Satin, crape, nankeen, cloth, paper, pottery, and artificial flowers were among its chief products.

At Nanking, after its capture by British ships in 1842, Sir Henry Pottinger signed the "Nanking treaty." It was made a treaty port by the French treaty of 1858, but was not formally opened. Its proximity to Chinkiang, where trade had established itself while Nanking was still in the hands of the rebels, made its opening of little advantage, and the point was not pressed. In 1899 it was voluntarily thrown open to foreign trade by the Chinese government, and in 1909 it was connected by railway (102 m. long) with Shanghai.

Since 1880 Nanking has been slowly recovering from the ruin caused by the T'ai'ping rebellion. Barely one-fourth of the area within the walls has been reoccupied, and though its ancient industries are reviving, no great progress has been made. As the seat of the provincial government of Kiang-nan, however, which embraces the three provinces of Kiangsu, Kiangsi, and Ngan-hui, Nanking is a city of first-class importance. The viceroy of Kiang-nan is the most powerful of all the provincial satraps, as he controls a larger revenue than any other, and has the command of larger forces both naval and military. He is also superintendent of foreign trade for the southern ports, including Shanghai, a position which gives him great weight in all political questions. The city contains an arsenal for the manufacture of munitions of war, also powder-mills. A naval college was opened in 1890, and an imperial military college a few years later under foreign instructors. The only foreign residents are missionaries (mostly American), and employes of the Chinese government. The only remaining features of interest in Nanking are the so-called Ming Tombs, being the mausolea of Hung-wu, the founder of the Ming dynasty, and of one or two of his successors, which lie outside the eastern wall of the city. They are ill cared for and rapidly going to decay. Since 1899 the foreign trade has shown a steady increase.

**NANNING**, a treaty port in the province of Kwangsi, China, on the West river, 230 m. above Wuchow and 470 m. from Canton. Pop. about 40,000. It is the highest point accessible for steam traffic on the West river. From Canton to Wuchow the river has a minimum depth of 8 ft., but on the section from Wuchow to Nanning not more than 3 or 4 ft. are found during winter. The town is the chief market on the southern frontier. Its opening was long opposed by the French government, who had acquired the right to build a railway to it from Tongking, by which they hoped to divert the trade through their own possessions. Navigation by small native boats is open westwards as far as Paise.

**NANSEN, FRIDTJOF** (1861- ), Norwegian scientist, explorer and statesman, was born at Frøen near Christiania on the 10th of October 1861. His childhood was spent at this place till his fifteenth year, when his parents removed to Christiania, where he went to school. He entered Christiania university in 1880, where he made a special study of zoology; in March 1882 he joined the sealing-ship "Viking" for a voyage to Greenland waters. On his return in the same year he was appointed curator of the Bergen Museum, under the eminent physician and zoologist Daniel Cornelius Danielssen (1815-1894). In 1886 he spent a short time at the zoological station at Naples. During this time he wrote several papers and memoirs on zoological and histological subjects, and for one paper on "The Structure and Combination of the Histological Elements of the Central Nervous System" (Bergen, 1887) the Christiania university conferred upon him the degree of doctor of philosophy. But his voyage in the "Viking" had indicated Greenland as a possible field for exploration, and in 1887 he set about preparations for a crossing of the great ice-field which covers the interior of that country. The possibility of his success was discontinued by many Arctic authorities, and a small grant he had asked for was refused by the Norwegian government, but was provided by Augustin Gmel, a merchant of Copenhagen, while he paid from his private means the greater part of the expenses of the expedition. As companions Nansen had Otto Neumann Sverdrup (b. 1855),

Captain O. C. Dietrichson (b. 1856), a third compatriot, and two Lapps. The expedition started in May 1888, proceeding from Leith to Iceland, and there joining a sealing-ship bound for the east coast of Greenland. On the 17th of July Nansen decided to leave the ship and force a way through the ice-belt to the land, about 10 m. distant, but the party encountered great difficulties owing to ice-pressures, went adrift with the ice, and only reached the land on the 29th, having been carried far to the south in the interval. They made their way north again, along the coast inside the drift ice, and on the 16th of August began the ascent of the inland ice. Suffering severely from storms, intense cold, and other hardships, they reached the highest point of the journey (8920 ft.) on the 5th of September, and at the end of the month struck the west coast at the Ameralik Fjord. On reaching the settlement of Godthaab it was found that the party must winter there, and Nansen used the opportunity to study the Eskimos and gather material for his book, *Eskimo Life* (English translation, London, 1893). The party returned home in May 1889, and Nansen's book, *The First Crossing of Greenland* (English translation, London, 1890), demonstrates the valuable scientific results of the journey. A report of the scientific results was published in *Petermanns Mitteilungen* (Gotha, 1892). On his return from Greenland Nansen accepted the curatorship of the Zoöomic Museum of Christiania university. In September 1889 he married Eva, daughter of Professor Michael Sars of Christiania university, and a noted singer (d. 1907).

In 1890 he propounded his scheme for a polar expedition before the Norwegian Geographical Society, and in 1892 he laid it before the Royal Geographical Society in London (see "How can the North Polar Region be crossed?" *Geogr. Journal*, vol. i.), by which time his preparations were well advanced. His theory, that a drift-current sets across the polar regions from Bering Strait and the neighbourhood of the New Siberia Islands towards the east coast of Greenland, was based on a number of indications, notably the discovery (1884), on drift ice off the south-west coast of Greenland, of relics of the American north polar expedition in the sloop "Jeannette," which sank N.E. of the New Siberia Islands in 1881. His intention was therefore to get his vessel fixed in the ice to the north of Eastern Siberia and let her drift with it. His plan was adversely criticized by many Arctic authorities, but it succeeded. The Norwegian parliament granted two-thirds of the expenses, and the rest was obtained by subscription from King Oscar and private individuals. His ship, the "Fram" (*i.e.* "Forward"), was specially built of immense strength and peculiar form, being pointed at bow and stern and having sloping sides, so that the ice-floes, pressing together, should tend, not to crush, but merely to slip beneath and lift her. She sailed from Christiania on the 24th of June 1893. Otto Sverdrup was master; Sigurd Scott Hansen, a Norwegian naval lieutenant, was in charge of the astronomical and meteorological observations; Henrik Greve Blessing was doctor and botanist; and among the rest was Frederick Hjalmar Johansen, lieutenant in the Norwegian army, who shipped as fireman. On the 22nd of September the "Fram" was made fast to a floe in 78° 50' N., 133° 37' E.; shortly afterwards she was frozen in, and the long drift began. She bore the pressure of the ice perfectly. During the winter of 1894-1895 it was decided that an expedition should be made northward over the ice on foot in the spring, and on the 14th of March 1895 Nansen, being satisfied that the "Fram" would continue to drift safely, left her in 84° N., 101° 55' E., and started northward accompanied by Johansen. On the 8th of April they turned back from 86° 24' N., the highest latitude then reached by man; and they shaped their course for Franz Josef Land. They suffered many hardships, including shortage of food, and were compelled to winter on Frederick Jackson Island (so named by Nansen) in Franz Josef Land from the 26th of August 1895 to the 10th of May 1896. They were uncertain as to the locality, but, after having reached 80° N. on the south coast of the islands, they were travelling westward to reach Spitsbergen, when, on the 17th of June 1896, they fell in with Frederick Jackson and

his party of the Jackson-Harmsworth expedition, and returned to Norway in his ship, the "Windward," reaching Vardø on the 13th of August. A week later the "Fram" also reached Norway in safety. She had drifted north after Nansen had left her, to 85° 57', and had ultimately returned by the west coast of Spitsbergen. An unprecedented welcome awaited Nansen. In England he gave the narrative of his journey at a great meeting in the Albert Hall, London, on the 8th of February 1897, and elsewhere. He received a special medal from the Royal Geographical Society, honorary degrees from the universities of Oxford and Cambridge, and a presentation of books (the "Challenger" Reports) from the British government, and similar honours were paid him in other countries. The English version of the narrative of the expedition is entitled *Farthest North* (London, 1897), and the scientific results are given in *The Norwegian North Polar Expedition 1893-1896; Scientific Results* (London, &c., 1900 sqq.).

In 1905, in connexion with the crisis between Norway and Sweden, which was followed by the separation of the kingdoms, Nansen for the first time actively intervened in politics. He issued a manifesto and many articles, in which he adopted an attitude briefly indicated by the last words of a short work published later in the year: "Any union in which the one people is restrained in exercising its freedom is and will remain a danger" (*Norway and the Union with Sweden*, London, 1905). On the establishment of the Norwegian monarchy Nansen was appointed minister to England (1906), and in the same year he was created G.C.V.O.; but in 1908 he retired from his post, and became professor of oceanography in Christiania university.

**NANSEN, HANS** (1598-1667), Danish statesman, son of the burgher Evert Nansen, was born at Flensburg on the 28th of November 1598. He made several voyages to the White Sea and to places in northern Russia, and in 1621 entered the service of the Danish Icelandic Company, then in its prime. For many years the whole trade of Iceland, which he frequently visited, passed through his hands, and he soon became equally well known at Glückstadt, then the chief emporium of the Iceland trade, and at Copenhagen. In February 1644, at the express desire of King Christian IV., the Copenhagen burgesses elected him burgomaster. During his northern voyages he had learnt Russian, and was employed as interpreter at court whenever Muscovite embassies visited Copenhagen. His travels had begotten in him a love of geography, and he published in 1633 a "Kosmografi," previously revised by the astronomer Longomontanus. During the siege of Copenhagen by the Swedes in 1658 he came prominently forward. At the meeting between the king and the citizens to arrange for the defence of the capital, Nansen urged the necessity of an obstinate defence. It was he who on this occasion obtained privileges for the burgesses of Copenhagen which placed them on a footing of equality with the nobility; and he was the life and soul of the garrison till the arrival of the Dutch fleet practically saved the city. These eighteen months of storm and stress established his influence in the capital once for all and at the same time knitted him closely to Frederick III., who recognized in Nansen a man after his own heart, and made the great burgomaster his chief instrument in carrying through the anti-aristocratic Revolution of 1660. Nansen used all the arts of the agitator with extraordinary energy and success. His greatest feat was the impassioned speech by which, on October 8th, he induced the burgesses to accede to the proposal of the magistracy of Copenhagen to offer Frederick III. the realm of Denmark as a purely hereditary kingdom. How far Nansen was content with the result of the Revolution—absolute monarchy—it is impossible to say. It appears to be pretty certain that, at the beginning, he did not want absolutism. Whether he subsequently regarded the victory of the monarchy and its corollary, the admittance of the middle classes to all offices and dignities, as a satisfactory equivalent for his original demands; or whether he was so overcome by royal favour as to sacrifice cheerfully the political liberties of his country, can only be a matter for conjecture. After the Revolution Nansen continued in high honour, but

he chiefly occupied himself with commerce, and was less and less consulted in purely political matters. He died on the 12th of November 1667.

**BIBLIOGRAPHY.**—Oluf Nielsen, *Kjöbenhavn's Historie*, iii. (Copenhagen, 1877); Julius Albert Fridericia, *Adelsvaaldens sidste Dage* (Copenhagen, 1894); *Danmarks Riges Historie*, v. (Copenhagen, 1897-1905). (R. N. B.)

**NANTERRE**, a town of northern France, with a port on the Seine, in the department of Seine, at the foot of Mount Valerien, 8 m. N.W. of Paris on the railway to St Germain. Pop. (1906), town, 11,874; commune, 17,434. The principal manufactures are chemicals, tallow and aluminium; stone quarried in the vicinity; the town is noted also for its cakes. The combined prison and mendicity dépôt for the department is a large institution, about 2 m. from the town. Nanterre (the ancient *Nemploturum* or *Nemetodurum*) owes its origin to the shrine of Ste Geneviève (420-512), the patron-saint of Paris, whose name is still associated with various places in the town and district. The shrine is the object of a pilgrimage in September.

**NANTES**, a city of western France, capital of the department of Loire-Inférieure, on the right bank of the Loire, 35 m. above its mouth, at the junction of the Orleans, Western and State railways, 55 m. W.S.W. of Angers by rail. In population (town, 118,244; commune, 133,247, in 1906) Nantes is the first city of Brittany. The Loire here divides into several branches forming islands over portions of which the city has spread. It receives on the left hand the Sèvre Nantaise, and on the right the Erdre, which forms the outlet of the canal between Nantes and Brest. The maritime port of Nantes is reached by way of the Loire and the ship canal between the island of Carnet and La Martinière (3½ m.). Vessels drawing as much as 20 ft. 8 in., and at spring tides, 22 ft., can reach the port, which extends over a length of about 1½ m. The outer port as far as the industrial suburb of Chantenay has a length of over half a mile. The principal quays extend along the right bank of the branch which flows past the town, and on the western shore of the island of Gloriette. Their total length used for trading purposes is 5 m., and warehouses cover an area of 17 acres. A slipway facilitates the repairing of ships. The river port occupies the St Félix and Madeleine branches, and has quays extending for half a mile. Finally, on the Erdre is a third port for inland navigation. The quays are bounded by railway lines along the right bank of the river, which the railway to St Nazaire follows. The older quarter of Nantes containing the more interesting buildings is situated to the east of the Erdre.

The cathedral, begun in 1434 in the Gothic style, was unfinished till the 19th century when the transept and choir were added. There are two interesting monuments in the transept—on the right Michel Colomb's tomb of Francis II., duke of Brittany, and his second wife Marguerite de Foix (1507), and on the left that of General Juchault de Lamoricière, a native of Nantes, by Paul Dubois (1879). Of the other churches the most interesting is St Nicolas, a modern building in the style of the 13th century, on the right bank of the Erdre. Between the cathedral and the Loire, from which it is separated only by the breadth of the quay, stands the castle of Nantes, founded in the 9th or 10th century. Rebuilt by Francis II. and the duchess Anne, it is flanked by huge towers and by a bastion erected by Philip Emmanuel duke of Mercœur in the time of the League. A fine façade in the Gothic style looks into the courtyard. From being the residence of the dukes of Brittany, the castle became a state prison in which Jean-François Paul de Gondy, Cardinal de Retz, Nicholas Fouquet, and Marie Louise of Naples, duchess of Berry, were at different times confined; it is now occupied as the artillery headquarters. The chapel in which the marriage of Louis XII. with Anne of Brittany was celebrated was destroyed by an explosion in 1800. The Exchange (containing the tribunal and chamber of commerce), the Grand Theatre, the Prefecture and the town hall are buildings of the last half of the 18th or early 19th century; the law courts date from the middle of the 19th century. Nantes has an archaeological collection in the Dobrée Museum, and in the museum of fine arts a splendid

collection of paintings, modern French masters being well represented; it also has a natural history museum, a large library rich in manuscripts and a botanical garden to the east. The Pommeraye Passage, which connects streets on different levels and is built in stages connected by staircases, dates from 1843. Between the Loire and the Erdre run the Cours St Pierre and the Cours St André, adorned at the two ends of the line by statues of Anne of Brittany and Arthur III., Bertrand du Guesclin and Olivier de Clisson, and separated by the Place Louis XVI., with a statue of that monarch on a lofty column. The Place Royale, to the west of the Erdre, the great meeting-place of the principal thoroughfares of the city, contains a monumental fountain with allegorical statues of Nantes and the Loire and its affluents. A flight of steps at the west end of the town leads up from the quay to the colossal cast-iron statue of St Anne, whence a splendid view may be obtained over the valley of the Loire. Several old houses of the 15th and 16th centuries, the fish market and the Salorges (a vast granite building now used as a bonded warehouse) are of interest. Nantes has two great hospitals—St Jacques on the left bank of the Loire, and the Hotel-Dieu in Gloriette Island. It is the seat of a bishopric and a court of assizes, and headquarters of the XI. army corps; it has tribunals of first instance and of commerce, a board of trade-arbitrators, a chamber of commerce and a branch of the Bank of France. The educational institutions include lycées for both sexes, a training college for girls, schools of medicine and pharmacy and law, a preparatory school to higher instruction, science and letters, schools of music, art and navigation, technical and commercial schools, and a school for deaf-mutes and the blind.

Among the more important industries of Nantes are sugar-refining, flour-milling, rice-husking, the manufacture of oil, soap, flour pastes and biscuits, and the preparation of tinned provisions (sardines, vegetables, &c.); the manufacture of tin boxes, tiles, chemical manures, acid from chestnut bark, tobacco, leather, wood-pulp for paper, rope, boots and shoes, brushes and glass; saw-milling, shipbuilding, metal founding and the construction of engineering material; and wool and cotton-spinning and the manufacture of cotton and other fabrics, hosiery and knitted goods. Coal and patent fuel (chiefly from Great Britain) are the most important imports; next come phosphates and pyrites; other imports are timber and pulp-wood. The principal exports are bunker-coal (to French colonies), pyrites, slate, hoops and provisions. In the ten years 1898-1907 the average annual value of the imports was £2,657,000; of the exports £795,000. In 1907 there entered from foreign countries 778 vessels (209 British) with tonnage of 584,850, and cleared 778 with 154,720 tons of cargo, and 458,538 tons of ballast. Reckoning ships carrying cargo only the figures for the first and last years of the decade 1898-1907 were: 1898, ships entered, French 209 (tonnage 75,240), foreign 250 (tonnage 154,936); ships cleared, French 173 (tonnage 32,591), foreign 97 (tonnage 27,836); 1907, ships entered, French 186 (tonnage 127,635), foreign 419 (tonnage 361,002); ships cleared, French 126 (tonnage 81,299), foreign 128 (tonnage 45,181).

Before the Roman occupation Nantes was the chief town of the Namnetes and consisted of *Condotivium*, lying on the hills away from the river, and of *Portus Namnetum*, on the river. Under the Romans it became a great commercial and administrative centre, though its two parts did not coalesce till the 3rd or 4th century. In the middle of the 3rd century Christianity was introduced by St Clair. Clotaire I. got possession of the city in 560, and placed it under the government of St Félix the bishop, who executed enormous works to cause the Loire to flow under the walls of the castle. After being several times subdued by Charlemagne, Brittany revolted under his successors, and Nominoë, proclaimed king in 842, ordered the fortifications of Nantes to be razed because it had sided with Charles the Bald. The Normans held the town from 843 to 936. About this time began the rivalry between Nantes and Rennes, whose counts disputed the sovereignty of Brittany. Pierre de Dreux, declared duke of Brittany by Philip Augustus, made Nantes his capital,

surrounded it with fortifications and defended it valiantly against John of England. During the Breton wars of succession Nantes took part first with Jean de Montfort, but afterwards with Charles of Blois, and did not open its gates to Montfort till his success was assured and his English allies had retired. In 1560 Francis II. granted Nantes a communal constitution. In the course of the 15th and 16th centuries the city suffered from several epidemics. Averse to Protestantism, it joined the League along with the duke of Mercœur, governor of Brittany, who helped to raise the country into an independent duchy; and it was not till 1598 that it opened its gates to Henry IV., who here signed on the 2nd of May of that year the famous Edict of Nantes which until its revocation by Louis XIV. in 1685 was the charter of Huguenot liberties in France. It was at Nantes that Henry de Talleyrand, count of Chalais, was punished in 1626 for plotting against Richelieu, that Fouquet was arrested in 1661, and that the Cellamare conspirators were executed under the regent Philip of Orleans. Having warmly embraced the cause of the Revolution in 1789, the city was in 1793 treated with extreme rigour by J. B. Carrier, envoy of the Committee of Public Safety, whose *noyades* or wholesale drownings of prisoners became notorious. Nantes on more than one occasion vigorously resisted the Vendéans. It was here that the duchess of Berry was arrested in 1832 while trying to stir up La Vendée against Louis Philippe.

**NANTES, EDICT OF**, the law promulgated in April 1598 by which the French king, Henry IV., gave religious liberty to his Protestant subjects, the Huguenots. The story of the struggle for the edict is part of the history of France, and during the thirty-five years of civil war which preceded its grant, many treaties and other arrangements had been made between the contending religious parties, but none of these had been satisfactory or lasting. The elation of the Protestants at the accession of Henry IV. in 1589 was followed by deep depression, when it was found that not only did he adopt the Roman Catholic faith, but that his efforts to redress their grievances were singularly ineffectual. In 1594 they took determined measures to protect themselves; in 1597, the war with Spain being practically over, long negotiations took place between the king and their representatives, prominent among whom was the historian J. A. de Thou, and at last the edict was drawn up. It consisted of 95 general articles, which were signed by Henry at Nantes on the 13th of April 1598, and of 56 particular ones, signed on the 2nd of May. There was also some supplementary matter.

The main provisions of the edict of Nantes may be briefly summarized under six heads: (1) It gave liberty of conscience to the Protestants throughout the whole of France. (2) It gave to the Protestants the right of holding public worship in those places where they had held it in the year 1576 and in the earlier part of 1577; also in places where this freedom had been granted by the edict of Poitiers (1577) and the treaties of Nérac (1579) and of Félix (1580). The Protestants could also worship in two towns in each *bailliage* and *sténchausée*. The greater nobles could hold Protestant services in their houses; the lesser nobles could do the same, but only for gatherings of not more than thirty people. Regarding Paris, the Protestants could conduct worship within five leagues of the city; previously this prohibition had extended to a distance of ten leagues. (3) Full civil rights were granted to the Protestants. They could trade freely, inherit property and enter the universities, colleges and schools. All official positions were open to them. (4) To deal with disputes arising out of the edict a chamber was established in the parlement of Paris (*le chambre de l'édit*). This was to be composed of ten Roman Catholic, and of six Protestant members. Chambers for the same purpose, but consisting of Protestants and Roman Catholics in equal numbers, were established in connexion with the provincial parlements. (5) The Protestant pastors were to be paid by the state and to be freed from certain burdens, their position being made practically equal to that of the Roman Catholic clergy. (6) A hundred places of safety were given to the Protestants for eight years, the expenses of garrisoning them being undertaken by the king.

In many ways the terms of the edict were very generous to the Protestants, but it must be remembered that the liberty to hold public worship was made the exception and not the rule; this was prohibited except in certain specified cases, and in this respect they were less favourably treated than they were under the arrangement made in 1576.

The edict was greatly disliked by the Roman Catholic clergy and their friends, and a few changes were made to conciliate them. The parlement of Paris shared this dislike, and succeeded in reducing the number of Protestant members of the *chambre de l'édit* from six to one. Then cajoled and threatened by Henry, the parlement registered the edict on the 25th of February 1599. After similar trouble it was also registered by the provincial parlements, the last to take this step being the parlement of Rouen, which delayed the registration until 1609.

The strong political position secured to the French Protestants by the edict of Nantes was very objectionable, not only to the ardent Roman Catholics, but also to more moderate persons, and the payments made to their ministers by the state were viewed with increasing dislike. Thus about 1600 a strong movement began for its repeal, and this had great influence with the king. One after another proclamations and declarations were issued which deprived the Protestants of their rights under the edict; their position was rendered intolerable by a series of persecutions which culminated in the *dragonnades*, and at length on the 18th of October 1685 Louis revoked the edict, thus depriving the Protestants in France of all civil and religious liberty. This gave a new impetus to the emigration of the Huguenots, which had been going on for some years, and England, Holland and Brandenburg received numbers of thrifty and industrious French families.

The history of the French Protestants, to which the edict of Nantes belongs, is dealt with in the articles FRANCE: *History*, and HUGUENOTS. For further details about the edict see the papers and documents published as *Le Troisième centenaire de l'édit de Nantes* (1898); N. A. F. Puaux, *Histoire du Protestantisme français* (Paris, 1894); H. M. Baird, *The Huguenots and the Revocation of the Edict of Nantes* (London, 1895); C. Benoist, *La Condition des Protestants sous le régime de l'édit de Nantes et après sa révocation* (Paris, 1900); A. Lods, *L'Édit de Nantes devant le parlement de Paris* (1899); and the *Bulletin historique et littéraire* of the Société de l'histoire du Protestantisme Français.

**NANTEUIL, ROBERT** (1623-1678), French line-engraver, was born about 1623, or, as other authorities state, in 1630, the son of a merchant of Reims. Having received an excellent classical education, he studied engraving under his brother-in-law, Nicholas Regnesson; and, his crayon portraits having attracted attention, he was pensioned by Louis XIV. and appointed designer and engraver of the cabinet to that monarch. It was mainly due to his influence that the king granted the edict of 1660, dated from St Jean de Luz, by which engraving was pronounced free and distinct from the mechanical arts, and its practitioners were declared entitled to the privileges of other artists. He died at Paris in 1678. The plates of Nanteuil, several of them approaching the scale of life, number about three hundred. In his early practice he imitated the technique of his predecessors, working with straight lines, strengthened, but not crossed, in the shadows, in the style of Claude Mellan, and in other prints cross-hatching like Regnesson, or stippling in the manner of Jean Boulangier; but he gradually asserted his full individuality, modelling the faces of his portraits with the utmost precision and completeness, and employing various methods of touch for the draperies and other parts of his plates. Among the finest works of his fully developed period may be named the portraits of Pomponne de Bellièvre, Gilles Ménage, Jean Loret, the duc de la Meilleraye and the duchess de Nemours.

A list of his works will be found in Dumesnil's *Le Peintre-graveur français*, vol. iv.

**NANTICOKE**, a borough of Luzerne county, Pennsylvania, U.S.A., on the North Branch of the Susquehanna river, opposite West Nanticoke, and 8 m. S.W. of Wilkes-Barre. Pop. (1880), 3884; (1890), 10,044; (1900), 12,116, of whom 5055 were foreign-born; (1910 census) 18,877. It is served by the Pennsylvania, the Delaware, Lackawanna & Western and the

Central of New Jersey railways, and by an interurban electric line. Nanticoke is situated in the anthracite coal region, is surrounded by mines, and its industries consist chiefly in mining and shipping coal; it also has various manufactures, and in 1905 the factory product was valued at \$358,001. Nanticoke was laid out in 1793, and was incorporated as a borough in 1874. The name is that of an Algonquian tribe of Indians, conspicuous for their dark complexion, who originally lived in Maryland, were conquered by the Iroquois in 1678 and subsequently scattered; the main body removed to lands along the eastern branch of the Susquehanna, where some of them became merged with the Iroquois, and others removed to the Ohio and became merged with the Delaware.

**NANTUCKET**, a county and township (coextensive) of Massachusetts, U.S.A. Its principal part is an island of the same name, 28 m. S. of Cape Cod peninsula; it also includes the island of Tuckernuck, which has an area of 1.97 sq. m., and is used for sheep grazing; Muskeget Island, which has excellent hunting, and of which about one-half is a public park; and the Gravel Islands and other islets. Pop. of the county (1905 state census), 2030; (1910) 2062.

The island, with a minimum length of 15 m., an average width of 2½ m., and an area of about 47 sq. m., has a coast-line of 88 m.; it lies within the 10-fathom line, but is separated from the mainland by Nantucket Sound, which is 25 to 30 m. across and has a maximum depth of 50 ft. The surface of Nantucket Island is open, nearly treeless, with a few hills, the highest being 91 ft. above sea-level. The soil is sandy but affords good pasture in some places, and has been farmed with some success; the flora is rich, and includes some rare species. There are a score of fresh-water ponds, the largest being Hummock (320 acres). Copaun (21 acres) was, at the time of the first settlement, a bay and the commonly used harbour, but the present harbour (6 m. long) is that formed by Coate Beach, a long narrow tongue of land on the N. side of the island. The northern part of Coate Beach is known as Coskata Beach, and curves to the N.W.; near its tip is Great Point, where a lighthouse was first built in 1784. There have been many terrible wrecks on the coast, and there are life-saving stations on Muskeget Island, near Maddaket, at Surfside and on Coskata Beach. At the W. end of the island is Tuckernuck Bank, a broad submarine platform, on whose edge are the island of Tuckernuck, on which is a village of the same name, and Muskeget Island. In the S.E. extremity of Nantucket Island is Siasconset (locally 'Sconset'), a summer resort of some vogue; it has a Marconi wireless telegraph station, connecting with incoming steamers, the Nantucket shoals lightship and the mainland. On a bluff on the S. is the small village of Surfside. Other hamlets are Maddaket, at the W. end of the island; and Polpis, Quidnet and Wauwinet (at the head of Nantucket harbour) in its E. part.

The principal settlement and summer resort is the town of Nantucket (on the S.W. end of the harbour), which is served by steamers from New Bedford, Martha's Vineyard and Wood's Hole, and is connected with Siasconset by a primitive narrow-gauge railway. Here there are large summer hotels, old residences built in the prosperous days of whaling, old lean-to houses, old graveyards and an octagonal towered windmill built in 1746. There are two libraries; one founded in 1836, and now a public library in the Athenaeum building; and the other in what is now the School of Industrial and Manual Training (1904), founded in 1827 as a Lancasterian school by Admiral Sir Isaac Coffin (1759-1830), whose ancestors were Nantucket people. The Jethro Coffin House was built in 1686, according to tradition; the Old North Vestry, the first Congregational meeting-house, built in 1711, was moved in 1767, and again in 1834 to its present site on Beacon Hill. The old South Church Tower, a steeple and clock tower, 144 ft. above sea-level, has a fine Portuguese bell, made in 1810. Another old house, built in 1725, was the home of Elihu Coleman, an anti-slavery minister of the Society of Friends, who were very strong here until the close of the first quarter of the 19th century. Near the old Friends' School is the building of the Nantucket Historical Society, which has a

collection of relics. Nantucket was the home of Benjamin Franklin's mother, Abiah, whose father, Peter Folger, was one of the earliest settlers (1663); of Maria Mitchell, and of Lucretia Mott. Adjoining the Maria Mitchell homestead is a memorial astronomical observatory and library, containing the collections of Miss Mitchell and of her brother, Professor Henry Mitchell (1830-1902), a distinguished hydrographer. The industries of the island are unimportant; there is considerable cod and scallop fishing. Sheep-raising was once an important industry. Nantucket was long famous as a whaling port. As early as the beginning of the 18th century its fleets vied with those of eastern Long Island. In 1712 a Nantucket whaler, Christopher Hussey, blown out to sea, killed some sperm whales and thus introduced the sperm-oil industry and put an end to the period in which only drift- and shore- or boat-whaling had been carried on—the shore fishery died out about 1760. In 1757 whaling was the only livelihood of the people of Nantucket; and in 1750-1775, although whaling fleets were in repeated danger from French and Spanish privateers, the business, with the allied coopers and other trades, steadily increased. In 1775 the Nantucket fleet numbered 150, and the population was between 5000 and 6000, about 90% being Quakers; but by 1785 the fleet had been shattered, 134 ships being destroyed or captured during the war. Tallow candles as a substitute for whale-oil had been introduced, and the British market was closed by a duty of £18 a ton on oil; a bounty offered by the Massachusetts legislature (£5 on white and £3 on yellow or brown spermaceti, and £2 on whale-oil per ton) was of slight assistance. During the war of 1812 the Nantucket fleet was the only one active; it suffered severely during the war, and in the decade 1820-1830 Nantucket lost its primacy to New Bedford, whose fleet in 1840 was twice as large. Nantucket's last whaler sailed in 1869. Subsequently the island has been chiefly important as a summer resort.

Title to Nantucket and the neighbouring islands was claimed under grants of the Council for New England both by William Alexander, Lord Stirling, and by Sir Ferdinando Gorges. Lord Stirling's agent sold them in 1641 to Thomas Mayhew (1502-1682) of Watertown, Mass., and his son Thomas (c. 1616-1657) for £40, and a little later the elder Mayhew obtained another deed for Martha's Vineyard from Gorges. In 1659 the elder Mayhew sold a joint interest in the greater part of the island of Nantucket for £30 and two beaver hats to nine partners; early in the following year the first ten admitted ten others as equal proprietors, and later, in order to encourage them to settle here, special half-grants were offered to tradesmen. The original twenty proprietors, however, endeavoured to exclude the tradesmen from any voice in the government, and this caused strife. Both factions appealed to the governor of New York, that province having claimed jurisdiction over the islands under the grant to the duke of York in 1664, and, becoming increasingly dissatisfied with that government, sought a union with Massachusetts until the islands were annexed to that province by its new charter of 1691. The town of Nantucket was settled in 1661 and was incorporated in 1671. By order of Governor Francis Lovelace it was named Sherburne in 1673, but in 1795 the present name was adopted. Its original site was Maddaket on the W. end of the island; in 1672 it was moved to its present site, then called Wescoec. When counties were first organized in New York, in 1683, Nantucket and the neighbouring islands were erected into Dukes county, but in 1695, after annexation to Massachusetts, Nantucket Island, having been set apart from Dukes county, constituted Nantucket county, and in 1713 Tuckernuck Island was annexed to it.

See the bulletins (1896 sqq.) of the Nantucket Historical Society, established in 1894; F. B. Hough, *Papers relating to the Island of Nantucket . . . while under the Colony of New York* (Albany, N.Y., 1856); M. S. Dudley, *Nantucket Centennial Celebration; Historic Sites and Historic Buildings* (Nantucket, 1895); Obed Macy, *History of Nantucket* (Boston, 1835); L. S. Hinchman, *Early Settlers of Nantucket* (Philadelphia, 1896; 2nd ed., 1901); W. S. Bliss, *Quaint Nantucket* (Boston, 1896); and G. S. Shaler, *Geology of Nantucket* (Washington, 1889), being U.S. Geological Survey Bulletin, No. 33.

**NANTWICH**, a market town in the Crewe parliamentary division of Cheshire, England, 161 m. N.W. of London, on the London & North-Western and Great Western railways. Pop. of urban district (1901) 7722. It lies on the river Weaver, in the upper part of its flat, open valley. The church of St Mary and St Nicholas is a cruciform building in red sandstone, of the Decorated and Perpendicular periods, with a central octagonal tower. The fine old carved stalls are said to have belonged to Vale Royal Abbey, near Winsford in this county. Nantwich retains not a few old timbered houses of the 16th and 17th centuries, but the town as a whole is modern in appearance. The grammar school was founded in 1611. The salt industry, still the staple of several towns lower down the vale of the Weaver, was so important here in the time of Henry VIII. that there were three hundred salt-works. Though this industry has lapsed, there are brine baths, much used in cases of rheumatism, gout and general debility, and the former private mansion of Shrewbridge Hall is converted into a hotel with a spa. Nantwich has tanneries, a manufacture of boots and shoes, and clothing factories; and corn-milling and iron-founding are carried on. The town is one of the best hunting centres in the county, being within reach of several meads.

From the traces of a Roman road between Nantwich and Middlewich, and the various Roman remains that have been found in the neighbourhood, it has been conjectured that Nantwich was a salt-town in Roman times, but of this there is no conclusive evidence. The Domesday Survey contains a long account of the laws, customs and values of the salt-works at that period, which were by far the most profitable in Cheshire. The salt-houses were divided between the king, the earl of Chester and certain resident freemen of the neighbourhood. The name of the town appears variously as Wych Manbank, Wie Malban, Nantwich, Lache Mauban, Wysmanban, Wiens Malbanus, Nampkewiche. About the year 1070 William Malbeldeng or Malbank was created baron of Nantwich, which barony he held of the earl of Chester. In the 13th century the barony fell to three daughters and co-heiresses, and further subdivisions followed. This probably accounts for the lack of privileges belonging to Nantwich as a corporate town. The only town charter is one of 1567-1568, in which Queen Elizabeth confirms an ancient privilege of the burgesses that they should not be upon assizes or juries with strangers, relating to matters outside the town. It is stated in the charter that the right to this privilege had been proved by an inquisition taken in the 14th century, and had then already been held from time immemorial. There was a gild merchant and also a town bailiff, but the latter office was of little real significance and was soon dropped. There is documentary evidence of a castle at Nantwich in the 13th century. There is a weekly market on Saturday, held by prescription. In 1283 a three-days' fair to be held at the site of St Bartholomew was granted to Robert Burnell, bishop of Bath and Wells (then holder of a share of the barony of Nantwich). This is the "Old Fair" or "Great Fair" now held on the 4th of September. Earl Cholmondeley received a grant of two fairs in 1723. Fairs are now held on the first Thursday in April, June, September and December, and a cheese fair on the first Thursday in each month except January. The salt trade declined altogether in the 18th century, with the exception of one salt-works, which was kept open until 1856. There was a shoe trade in the town as early as the 17th century, and gloves were made from the end of the 16th century until about 1863. Weaving and stocking trades also flourished in the 18th century. The one corn-mill of Nantwich was converted into a cotton factory in 1789, but was closed in 1874.

See James Hall, *A History of Nantwich or Wich Milbank* (1883).  
**NAORAJI, DADABHAI** (1825- ), Indian politician, was born at Nasik on the 4th of September 1825, the son of a Parsi priest. During a long and active life, he played many parts: professor of mathematics at the Elphinstone college (1854); founder of the *Rast Gofar* newspaper; partner in a Parsi business firm in London (1855); prime minister of Baroda (1874); member of the Bombay legislative council (1885); M.P. for Central Finsbury (1892-1895), being the first Indian to be elected to the House of Commons; three times president of the Indian National Congress. Many of his numerous writings are collected in *Poverty and Un-British Rule in India* (1901).

**NAP**, the pile on cloth, the surface of short fibres raised by special processes, differing with the various fabrics, and then smoothed and cut. Formerly the word was applied to the roughness on textiles before shearing. "Nap" in this sense appears in many Teutonic languages, cf. Ger. *Nappe*, Dutch *nap*, Nor. *napp*; the verbal form is *nappen* or *nappen*, to trim, cut

short. The word nap also means a short sleep or doze (O. Eng. *hnappian*). In "napkin," a square of damask or other linen, used for wiping the hands and lips or for protecting the clothes at meals, the second part is a common English suffix, sometimes of diminutive force, and the first is from "nap," <sup>1</sup> Low Lat. *napa* or *nappa*, a corrupt form of *mappa*, table-cloth. Nappe still survives in "napery," a name for household linen in general.

**NAPHTALI**, in the Bible, the name of an Israelite tribe, the "son" of Jacob by Bilhah, Rachel's maid, and the uterine brother of Dan (Gen. xxx. 8). It lay to the south of Dan in the eastern half of upper Galilee (Josh. xix. 32-39), a fertile mountainous district (cf. Gen. xlix. 21; Deut. xxxiii. 23), open to the surrounding influences of Phoenicia and Aram. Apart from its share in the war against Siseria (Judg. iv. seq., see DEBORAH), little is known of it. It evidently suffered in the bloody conflicts of Damascus with Israel (1 Kings xv. 20), and was depopulated by Tiglath-Pileser IV. (2 Kings xv. 29; Isa. ix. 1). Naphtali and Dan are "brothers," perhaps partly on geographical grounds, but Dan also had a seat in the south (south-west of Ephraim), and the name of the "mother" Bilhah is apparently connected with Bilhan, an Edomite and also a Benjamite name (Gen. xxxvi. 27; 1 Chron. vii. 10).

For the view connecting Naphtali (perhaps a geographical rather than a tribal term), or rather its Israelite inhabitants, with the south see the full discussion by H. W. Hogg, *Ency. Bib.* iii. col. 332 sqq. with references.

**NAPHTHA**, a word originally applied to the more fluid kinds of petroleum, issuing from the ground in the Baku district of Russia and in Persia. It is the *vāpfa* of Dioscorides, and the *naphtha*, or *bitumen liquidum candidum* of Pliny. By the alchemists the word was used principally to distinguish various highly volatile, mobile and inflammable liquids, such as the ethers, sulphuric ether and acetic ether having been known respectively as *naphtha sulphurici* and *naphtha aceti*.

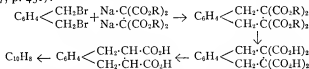
The term is now seldom used, either in commerce or in science, without a distinctive prefix, and we thus have the following:—  
 1. *Coal-tar Naphtha*.—A volatile commercial product obtained by the distillation of coal-tar (see COAL-TAR).  
 2. *Shale Naphtha*.—Obtained by distillation from the oil produced by the destructive distillation of bituminous shale (see PARAFFIN).

3. *Petroleum Naphtha*.—A name sometimes given (e.g. in the United States) to a portion of the more volatile hydrocarbons distilled from petroleum (see PETROLEUM).

4. *Wood Naphtha*.—Methyl alcohol (q.v.).  
 5. *Bone Naphtha*.—Known also as bone oil or Dippel's oil. A volatile product of offensive odour obtained in the carbonization of bones for the manufacture of animal charcoal.


6. *Caoutchouc Naphtha*.—A volatile product obtained by the destructive distillation of rubber. (B.R.)

**NAPHTHALENE**,  $C_{10}H_8$ , a hydrocarbon discovered in the "carbolic" and "heavy oil" fractions of the coal-tar distillate (see COAL-TAR) in 1819 by A. Garden. It is a product of the action of heat on many organic compounds, being formed when the vapours of ether, camphor, acetic acid, ethylene, acetylene, &c., are passed through a red-hot tube (M. Berthelot, *Jahresb.*, 1851), or when petroleum is led through a red-hot tube packed with charcoal (A. Letny, *Ber.*, 1878, 11, p. 1210). It may be synthesized by passing the vapour of phenyl butylene bromide over heated soda lime (B. Aronheim, *Ann.*, 1874, 171, p. 210); and by the action of ortho-xylene bromide on sodium ethane tetracarboxylic ester, the resulting tetra-hydronaphthalene tetracarboxylic ester being hydrolysed and heated, when it yields hydronaphthalene dicarboxylic acid, the silver salt of which decomposes on distillation into naphthalene and other products (A. v. Baeyer and W. H. Perkin, junr., *Ber.*, 1884, 17, p. 451):—



<sup>1</sup> "Nape," the back of the neck, is of doubtful origin; it may be a variant of "knapp," a knob or protuberance.

It is a colourless solid, which melts at 80° C., and boils at 218° C. It crystallizes in the monoclinic system; it is to be noted that  $\alpha$ - and  $\beta$ -naphthol assume almost identical forms, so that these three compounds have been called isomorphous. It is insoluble in water, but is readily soluble in alcohol, and ether. It has a characteristic smell, and is very volatile, distilling readily in a current of steam. It acts as a weak antiseptic. It is used for enriching coal gas, as a vermin killer, in the manufacture of certain azo dyes, and in the preparation of phthalic acid (*q.v.*). When passed through a red-hot tube packed with carbon it yields  $\beta\beta$ -dinaphthyl,  $(C_{10}H_7)_2$ . It forms a crystalline compound with picric acid. It readily forms addition products with chlorine and with hydrogen; the dichloride,  $C_{10}H_6Cl_2$ , is obtained as a yellow liquid by acting with hydrochloric acid and potassium chlorate; the solid tetrachloride,  $C_{10}H_4Cl_4$ , results when chlorine is passed into naphthalene dissolved in chloroform. Numerous hydrides are known; heated with red phosphorus and hydriodic acid the hydrocarbon yields mixtures of hydrides of composition  $C_{10}H_{10}$  to  $C_{10}H_{12}$ . Sodium in boiling ethyl alcohol gives the  $\alpha$ -dihydride,  $C_{10}H_{10}$  (E. Bamberger, *Ber.*, 1887, 20, p. 1705); and with boiling amyl alcohol the  $\beta$ -tetrahydride,  $C_{10}H_{12}$  (E. Bamberger, *Ber.*, 1890, 23, p. 1561). The  $\alpha$ -tetrahydronaphthalene is formed when naphthalene is heated with phosphonium iodide at 170°-190° (A. v. Baeyer). Structurally naphthalene may be represented as a fusion of two benzene nuclei, the hydrogen atoms being numbered as in the inset

formula ; 1, 4, 5, 8 are  $\alpha$ -positions, 2, 3, 6, 7 are  $\beta$ ;

1-5 or 4-8 derivatives are ana, whilst 1-8 or 4-5 are peri (see CHEMISTRY, ORGANIC).

$\alpha$ -Nitronaphthalene,  $C_{10}H_7NO_3$ , is formed by the direct nitration of naphthalene. For its commercial preparation see O. Witt, *Die chemische Industrie*, 1887, 10, p. 215. It crystallizes in yellow needles, which melt at 61° C., and are readily soluble in alcohol. By the action of tri-sulphuric acid it is converted into a mixture of 1- and 1-8 dinitronaphthalene (P. Friedlander, *Ber.*, 1890, 32, p. 3531). When heated with aniline and its salts it yields phenylrosindulin (German patent 67339 (1888)).  $\beta$ -Nitronaphthalene is prepared by acting with ethyl nitrite on an alcoholic solution of 2-nitro- $\alpha$ -naphthylamine in the presence of sulphuric acid (E. Lellmann and A. Remy, *Ber.*, 1886, 19, p. 237), or with freshly prepared potassium cupronitrite on  $\beta$ -naphthalene diazonium sulphate (A. Hantzsch, *Ber.*, 1900, 33, p. 2553). It crystallizes in small yellow needles which melt at 78° C. and are volatile in steam.

**Sulphonic Acids.**—Two monosulphonic acids ( $\alpha$  and  $\beta$ ) result by acting with sulphuric acid on the hydrocarbon, the  $\alpha$ -acid predominating at low temperatures (80° C. and under) and the  $\beta$ -acid at higher temperatures (170°-200° C.). They are crystalline, hygroscopic compounds and are employed for the manufacture of a variety of nitriles. Numerous *di*- and *tri*-sulphonic acids are known.

$\alpha$ -Naphthoquinone,  $C_{10}H_6O_2$ , resembles benzoquinone, and is formed by the oxidation of many  $\alpha$ -derivatives of naphthalene with chromic acid. It crystallizes in yellow needles which melt at 125° C. It sublimes readily, is volatile in steam and reduces to  $\alpha$ -naphthol the corresponding dihydroxynaphthalene.  $\beta$ -Naphthoquinone is formed by oxidizing 2-amino- $\alpha$ -naphthol (from  $\beta$ -naphthol-orange by reduction) with ferric chloride. It crystallizes in red needles, which melt at 115° C.; it has no smell and is non-volatile (*cf.* phenanthrenequinone). *Alizarin black*,  $C_{10}H_4(OH)_2 \cdot NaHSO_4$ , the sodium bisulphite compound of 7-8 dioxy- $\alpha$ -naphthoquinone, is a dyestuff used for printing on cotton in the presence of a chromium mordant. The naphthoquinone is prepared by the action of zinc and concentrated sulphuric acid on  $\alpha$ -dinitronaphthalene. A 2-6 naphthoquinone results on oxidizing 2-6 dihydroxynaphthalene with lead peroxide.

$\alpha$ -Naphthoic acid,  $C_{10}H_7 \cdot CO_2H$ , is formed by hydrolysis of the nitrile, obtained by distilling potassium- $\alpha$ -naphthalene sulphionate with potassium cyanide (V. Merz, *Zeit. f. Chemie*, 1868, p. 34), or by heating the sulphionate with sodium formate (V. Meyer, *Ann.*, 1870, 186, p. 274). It forms needles which melt at 160° C.  $\beta$ -Naphthoic acid, obtained by boiling  $\beta$ -methyl-naphthalene with dilute nitric acid, or by hydrolysis of its nitrile (formed when formyl- $\beta$ -naphthalide is heated with zinc dust), crystallizes from alcohol in melt at 184° C.

**NAPHTHOLS**, or HYDROXYNAPHTHALENES,  $C_{10}H_7OH$ , the naphthalene homologues of the phenols. The hydroxyl group is more reactive than in the phenols, the naphthols being converted into naphthylamines by the action of ammonia, and forming ethers and esters much more readily.

$\alpha$ -Naphthol may be prepared by fusing sodium- $\alpha$ -naphthalene sulphionate with caustic soda; by heating  $\alpha$ -naphthylamine sulphate with water to 200° C. (English Patent 14301 (1892)); and by heating phenyl isocrotonic acid (R. Fittig and H. Erdmann, *Ann.*, 1885, 227, p. 242):  $C_6H_5CH=CH \cdot C_2H_5 + CO_2H = C_{10}H_7OH + H_2O$ . It forms colourless needles which melt at 94° C.; and is readily soluble in alcohol, ether, chloroform, and caustic alkalis. It is volatile in steam. With ferric chloride it gives a dark-blue precipitate of  $\alpha$ -dinaphthol,  $HO \cdot C_{10}H_6 \cdot C_2H_5 \cdot OH$ . Alkaline potassium permanganate oxidizes it to phenyl-glyoxyl-ortho-carboxylic acid,  $HO \cdot C_6H_4 \cdot CO \cdot CO_2H$ . It is reduced by sodium in boiling amyl alcohol solution to "aromatic" tetrahydro- $\alpha$ -naphthol (reduction occurring in the ring which does not contain the hydroxyl group). When heated with hydrazine hydrate at 160° C. it gives  $\alpha$ -naphthyl hydrazine,  $C_{10}H_7 \cdot NH \cdot NH_2$  (L. Hoffmann, *Ber.*, 1898, 31, p. 2909). Nitric acid converts it into nitro-compounds, which are occasionally used for dyeing silk and wool.

*Martius yellow*,  $C_{10}H_6(NO_2)_2O \cdot Na_2O \cdot H_2O$ , the sodium salt of 2-4 dinitro- $\alpha$ -naphthol (for notation see NAPHTHALENES), is prepared by the action of nitric acid on  $\alpha$ -naphthol-2-4-disulphonic acid. It forms orange-yellow plates and dyes wool a golden yellow (from an acid bath). *Naphthol yellow S*,  $C_{10}H_6(O_2N)_2SO_3Na$ , prepared by the action of nitric acid on  $\alpha$ -naphthol-2-4-7-trisulphonic acid, is an orange-yellow powder which dyes wool and silk yellow (from an acid bath).

Numerous mono-, di- and trisulphonic acids of  $\alpha$ -naphthol are employed in the preparation of azo dyes. The most important is *Neville and Winther's acid*,  $C_{10}H_6(OH)(SO_3H)(1-4)$ , formed when diazotized naphthionic acid ( $\alpha$ -naphthylamine-4-sulphonic acid) is boiled with dilute sulphuric acid (Neville and Winther, *Ber.*, 1880, 13, p. 1949), or when sodium naphthionate is heated with concentrated caustic soda solution under pressure at 240°-260° C. (German patent 46307 (1888)). It melts at 170° C., and is readily soluble in water. With ferric chloride it gives a blue coloration.

$\beta$ -Naphthol,  $C_{10}H_7OH$ , prepared by fusing sodium  $\beta$ -naphthalene sulphionate with caustic soda, crystallizes in plates which melt at 122° C. With ferric chloride it gives a green coloration, and after a time a white flocculent precipitate of a dinaphthol. With sodium in boiling amyl alcohol solution it gives a mixture of alicyclic and aromatic tetrahydro- $\beta$ -naphthols (E. Bamberger, *Ber.*, 1890, 23, p. 197). When heated with ammonium formate to 150° C. it forms  $\beta$ -naphthylamine. With nitrosodimethyl-aniline hydrochloride it forms *Meldola's Blue* (dimethylamino-naphthophenoxazonium chloride),  $C_{18}H_{15}N_2OCl$  (R. Meldola, *Ber.*, 1879, 12, p. 2065).

The  $\beta$ -naphthol sulphonic acids find extensive application in the colour industry. The most important members are shown in the table:—

FORMULA.	METHOD OF PREPARATION.	REMARKS.
2-oxy-8-sulphonic (Baeyer's acid)	From $\beta$ -naphthol and concentrated sulphuric acid at 50°-60° C.	Sodium salt soluble in strong alcohol.
2-oxy-6-sulphonic (Schaffer's acid)	From $\beta$ -naphthol and concentrated sulphuric acid at 100° C.	Sodium salt insoluble in alcohol.
2-oxy-7-sulphonic (F-acid)	By fusion of naphthalene 2-7-disulphonic acid with caustic soda at 200°-250° C.	Very soluble in water and alcohol.
2-oxy-3-6-disulphonic (R-acid)	Both R- and G-acid from $\beta$ -naphthol and concentrated sulphuric acid at 100°-110° C.	The sodium salts separated by crystallization. R-salt insoluble in alcohol; G-salt soluble.
2-oxy-6-8-disulphonic (G-acid)		
2-oxy-3-6-8-trisulphonic	From $\beta$ -naphthol and fuming sulphuric acid at 140°-160° C.	Alkaline solutions show green fluorescence.

*Nitrosonaphthols or naphthoquinone-oximes*,  $C_{10}H_6(OH)(NO)$  or  $C_{10}H_4(OH)(NO) \cdot O$ . Two are known, namely 4-nitroso- $\alpha$ -naphthol or



***α*-naphthoquinone-oxime**, formed by the action of nitrous acid on *α*-naphthol or of hydroxylamine hydrochloride on *α*-naphthoquinone (H. Goldschmidt and H. Schmidt, *Ber.*, 1884, 17 p. 2064); and ***2*-nitroso-*α*-naphthol** (*β*-naphthoquinone-oxime), formed by the action of hydroxylamine hydrochloride on *β*-naphthoquinone.

**NAPHTHYLAMINES, or AMINONAPHTHALENES**,  $C_{10}H_7NH_2$ , the naphthalene homologues of aniline, in contrast to which they may be prepared by heating the naphthols with ammoniacal chloride.

*α*-Naphthylamine is prepared by reducing *α*-nitronaphthalene with iron and hydrochloric acid at about 70° C., the reaction mixture being neutralized with milk of lime, and the naphthylamine steam-distilled. It may also be prepared (in the form of its acetyl derivative) by heating *α*-naphthol with sodium acetate, ammonium chloride and acetic acid (A. Calm, *Ber.*, 1882, 15, p. 616); by heating *α*-naphthol with calcium chloride-ammonia to 270° C.; and by heating pyromucic acid, aniline, zinc chloride and lime to 300° C. (F. Canzonieri and V. Oliveri, *Gazz.*, 1886, 16, p. 493). It crystallizes in colourless needles which melt at 50° C. It possesses a disagreeable faecal odour, sublimates readily, and turns brown on exposure to air. Oxidizing agents (ferric chloride, &c.) give a blue precipitate with solutions of its salts. Chromic acid converts it into *α*-naphthoquinone. Sodium in boiling amyl alcohol reduces it to aromatic tetrahydro-*α*-naphthylamine, a substance having the properties of an aromatic amine, for it can be diazotized and does not possess an ammoniacal smell. Since it does not form an addition product with bromine, reduction must have taken place in one of the nuclei only, and on account of the aromatic character of the compound it must be in that nucleus which does not contain the amino group. This tetrahydro compound yields adipic acid,  $(CH_2)_4(CO_2H)_2$ , when oxidized by potassium permanganate. The *α*-naphthylamine sulphonic acids are used for the preparation of azo dyes, these dyes possessing the important property of dyeing unmercerized cotton. The most important is *naphthionic acid*, 1-amino-4-sulphonic acid, produced by heating *α*-naphthylamine and sulphuric acid to 170-180° C. with about 3% of crystallized oxalic acid. It forms small needles, very sparingly soluble in water. With diazotized benzidine it gives Congo red.

*β*-Naphthylamine is prepared by heating *β*-naphthol with zinc chloride-ammonia to 200-210° (V. Merz and W. Weith, *Ber.*, 1880, 13, 1300); or in the form of its acetyl derivative by heating *β*-naphthol with ammonium acetate to 270-280° C. It forms odourless, colourless plates which melt at 111-112° C. It gives no colour with ferric chloride. When reduced by sodium in boiling amyl alcohol solution it forms alicyclic tetrahydro-*β*-naphthylamine, which has most of the properties of the aliphatic amines; it is strongly alkaline in reaction, has an ammoniacal odour and cannot be diazotized. On oxidation it yields ortho-carboxy-hydrocinnamic acid,  $HO_2C \cdot C_6H_4 \cdot CH_2 \cdot CH_2 \cdot CO_2H$ . Numerous sulphonic acids derived from *β*-naphthylamine are known, the more important of which are the 2-8 or Badische, the 2-5 or Dahl, the 2-7 or 8, and the 2-6 or Bronner acid. Of these, the *δ*-acid and Bronner's acid are of more value technically, since they combine with ortho-tetrazoditoyl to produce fine red dye-stuffs.

**NAPIER, SIR CHARLES** (1786-1860), British admiral, was the second son of Captain the Hon. Charles Napier, R.N., and grandson of Francis, fifth Lord Napier. He was born at Merchiston Hall, near Falkirk, on the 6th of March 1786. He became a midshipman in 1800, and was promoted lieutenant in 1805. He was appointed to the "Courageux" (74), and was present in her at the action in which the squadron under Sir J. B. Warren took the French "Marengo" (80) and "Belle Poule" (40), on the 13th of March 1806 in the West Indies. After returning home with Warren he went back to the West Indies in the "St George" and was appointed acting commander of the "Pultusk" brig. The rank was confirmed on the 30th of November 1807. In August 1808 he was moved into the "Recruit" (18), and in her fought an action with the "Diligent" (18), in which his thigh was broken. In April 1809 he took part in the capture of the "Hautpoul" (74), and was promoted

acting post captain. His rank was confirmed, but he was put on half-pay, when he came home with a convoy. He spent some time at the university of Edinburgh, and then went to Portugal to visit his cousins in Wellington's army. In 1811 he served in the Mediterranean, and in 1813 on the coast of America and in the expedition up the Potomac. The first years of his leisure he spent in Italy and in Paris, but speculated so much in a steamboat enterprise that by 1827 he was quite ruined. In that year he was appointed to the "Galatea" (42), and was at the Azores when they were held by the count de Villa Flor for the queen of Portugal. He so much impressed the constitutional leaders that they begged him to take command of the fleet, which offer he accepted in February 1833. With it he destroyed the Miguelite fleet off Cape St Vincent on July 5, and on the demand of France was struck off the English navy list. Continuing his Portuguese services, he commanded the land forces on the successful defence of Lisbon in 1834, when he was made Grand Commander of the Tower and Sword, and Count Cape St Vincent in the peerage of Portugal. On his return to England he was restored to his former rank in the navy 1836, and received command of the "Powerful" (84), in 1838. When troubles broke out in Syria he was appointed second in command, and distinguished himself by leading the storming column at Sidon on September 26, 1840, and by other services, for which he was made a K.C.B. He went on half-pay in 1841, and was in 1842 elected M.P. for Marylebone in the Liberal interest, but lost his seat in 1846. He was promoted rear-admiral the same year, and commanded the Channel fleet from 1846 to 1848. On the outbreak of the Russian War he received the command of the fleet destined to act in the Baltic, and hoisted his flag in February 1854. He refused to attack Cronstadt, and a great outcry was raised against him for not obeying the orders of the Admiralty and attempting to storm the key of St Petersburg; but his inaction has been thoroughly justified by posterity. On his return in December 1854 he was not again offered a command. He was elected M.P. for Southwark in February 1855, and maintained his seat, though broken in health, until his death on the 6th of November 1860. Sir Charles Napier was a man of undoubted energy and courage, but of no less eccentricity and vanity. He caused great offence to many of his brother officers by his behaviour to his superior, Admiral Stopford, in the Syrian War, and was embroiled all his life in quarrels with the Admiralty.

See Major-General E. Napier's *Life and Correspondence of Admiral Sir Charles Napier, K.C.B.* (2 vols., London, 1862); Napier's own *War in Syria* (2 vols., 1842); *The Navy: its past and present state, in a series of letters*, edited by Sir W. F. P. Napier (1851); and *The History of the Baltic Campaign of 1804, from documents and other materials furnished by Vice-Admiral Sir C. Napier, K.C.B.* (1857). See also *The Life and Exploits of Commodore Napier* (1841); and *Life of Vice-Admiral Sir C. Napier* (1854).

**NAPIER, SIR CHARLES JAMES** (1782-1853), British soldier and statesman, was born at Whitehall, London, in 1782, being the eldest son of Colonel George Napier (a younger son of the fifth lord Napier), and of his wife, the Lady Sarah Lennox who had charmed King George III. After the custom of those times Charles Napier had been gazetted an ensign in the 33rd regiment in 1794, and in 1797 his father secured for him the appointment of aide-de-camp to Sir James Duff, commanding the Limerick district. Lientenant for more active service, Napier obtained a commission as lieutenant in the 95th Maningham's Rifles (Rifle Brigade) in 1800. This newly formed corps was designed to supply a body of light troops for the English army fit to cope with the French voltigeurs and tirailleurs, and was specially trained, at first under the eye of Colonel Coote Manningham, and then at Shorncliffe under the immediate supervision of Sir John Moore. Moore speedily perceived the military qualities of the Napiers, and inspired the three brothers—Charles of the Rifles, George of the 52nd and William of the 43rd—with an enthusiasm which lasted all their lives; but, though happy in his general, Charles Napier quarrelled bitterly with William Stewart, the lieutenant-colonel, and in 1803 left the regiment to accompany General H. E. Fox to Ireland as aide-de-camp. The great influence of his uncle, the duke of

Richmond, and of his cousins, Charles James Fox and the general, procured him in 1804 a captaincy in the staff corps, and in the beginning of 1806 a majority in the Cape regiment. On his way to the Cape, however, he exchanged into the 50th regiment, with which he served in the short Danish campaign under Lord Cathcart in 1807. Shortly after his return from Denmark the 50th was ordered to Portugal, and in command of it Napier shared all the glories of the famous retreat to Corunna. At the battle of Corunna, one of the last sights of Sir John Moore before he fell mortally wounded was the advance of his own old regiment under the command of Charles Napier and Edward Stanhope, and almost his last words were "Well done, my majors!" The 50th suffered very severely and both the majors were left for dead upon the field. Napier's life was saved by a French drummer named Guibert, who brought him safely to the headquarters of Marshal Sault. Sault treated him with the greatest kindness, and he was allowed by Ney to return to England to his "old blind mother" instead of being interned. After about a year he heard that his exchange had been arranged, and, volunteering for the Peninsula, he joined the light division before Ciudad Rodrigo. As a volunteer he served in the actions on the Coa, and again at Busaco, where he was badly wounded in the face. He was ordered to England, but refused to go, and in March 1811, though barely recovered, he hurried to the front to take part in the pursuit of Masséna. After the battle of Fuentes d'Onor, he received the lieutenant-colonelcy of the 102nd regiment, which had become entirely demoralized at Botany Bay, and when he joined it at Guernsey in 1811 was one of the worst regiments in the service. When he left it in 1813 it was one of the best. He accompanied it in June 1812 from Guernsey to Bermuda, where he wrought a wonderful change in the spirit both of officers and men. By treating his men as friends he won their love and admiration, and became in a peculiar degree the hero of the British soldiers. After seeing further active service against the United States in September 1813 he exchanged back into the 50th regiment, and in December 1814, believing all chance of active service to be at an end, went on half-pay. He was gazetted one of the first C.B.'s on the extension of the order of the Bath in 1814, and was present as a volunteer at the capture of Cambray, but he just missed the great battle of Waterloo. Though an officer of some experience and more than thirty years of age, he now entered the military college at Farnham, and completed his military education. In 1819 he was appointed inspecting field officer at Corfu, in 1820 was sent on a mission to Ali Pasha at Iannina, and in 1821 visited Greece, where he became an ardent supporter of the patriot party. From Corfu he was moved in 1822 to Cephalonia, where he remained for eight years as governor and military resident. He was the model of an absolute colonial governor, and showed all the qualities of a benevolent despot. He made good roads and founded great institutions, but everything must be done by him, and he showed himself averse to interference, whether from the high commissioner of the Ionian Islands, whom it was his duty to obey, or from the feudal magnates of his own little colony, over whom it was his duty to exercise strict supervision. An interesting episode in his command was his communication with Lord Byron when he touched at Cephalonia on his way to take part in the Greek War of Independence. Byron sent a letter to the Greek committee in London recommending Napier's appointment as commander-in-chief. But after many negotiations the scheme came to nothing. In 1827 Napier, who had two years before been made a colonel in the army, quarrelled with Sir Frederick Adam, the new high commissioner, and in 1830, when Napier was in England on leave, Adam seized his papers and forbade him to return. Napier thereupon, refusing promotion to the residency of Zante, retired in disgust, living for some years in the south of England and, after the death of his wife in 1833, in Normandy. Here he wrote his work on the colonies, and also an historical romance on William the Conqueror. Another work, entitled *Harold*, has disappeared. In 1834 he refused the governorship of Australia, still hoping for military employment. In 1837 he was promoted major-general with his brother George, in 1838 he returned to

England and was made a K.C.B.; but he was to wait till 1839 before he received an offer of employment. In that year he was made commanding officer in the northern district, and found his command no sinecure, owing to the turbulent state of the Chartists in the towns of Yorkshire, Lancashire and the Midlands. His behaviour during the tenure of his command is described by William Napier in his life of his brother, and his inability to hold a command which did not carry supreme authority is plainly portrayed. In this particular instance his sympathies were on the popular side, and, though he maintained law and order with the necessary rigour, he resigned as soon as the crisis had passed, and went to India. He was stationed at Poona, and in September 1842, when troubles were expected there, was ordered to Sind.

His command in Sind from 1842 till August 1847 is the period of his life during which, according to his brother, he made good his title to fame, but his acts, more especially at first, have been most severely criticized. There can be little doubt that from the moment he landed in the province he determined to conquer the amirs, and to seek the first opportunity of doing so. He was to be accompanied by James Outram (*q.v.*), who had been resident in Sind during the Afghan War, and who felt a great admiration for him, but who had also a warm affection for the amirs, and believed that he could put off the day of their destruction. On the 15th of February 1843, Outram was treacherously assailed at Hyderabad, and on the 17th Napier attacked the Baluch army 30,000 strong with but 2800 men. With these 2800 men, including the 22nd regiment, which would do anything for him, he succeeded in winning the brilliant and decisive victory of Meeanee, one of the most amazing in the history of the British army, in which generals had to fight like privates, and Sir Charles himself engaged in the fray. In the March following, after marching without transport in the most intense heat, he finally destroyed the army of the amirs at the battle of Hyderabad. His success was received with enthusiasm both by the governor-general, Lord Ellenborough, and by the English people, and he was at once made a G.C.B. Whether or not the conquest of Sind at that particular period can be justified, there can be no doubt that Charles Napier was the best administrator who could be found for the province when conquered. Sind, when it came under English rule, was in a state of utter anarchy, for the Baluchis had formed a military government not unlike that of the Mamelukes in Egypt, which had been extremely tyrannical to the native population. This native population was particularly protected by Sir Charles Napier, who completed the work of the destruction of the Baluch supremacy which he had commenced with the victory of Meeanee. The labour of administration was rendered more difficult by the necessity of repressing the hill tribes, which had been encouraged to acts of lawlessness by the licence which followed the Afghan War. The later years of his administration were made very stormy by the attacks on the policy of the conquest which had been made in England. He left Sind, after quarrelling with every authority of the presidency of Bombay, and nearly every authority of the whole of India, in August 1847, and received a perfect ovation on his return from all the hero-worshippers of the Napiers, of whom there were many in England. His short stay in England was occupied with incessant struggles with the directors of the East India Company; but the news of the indecisive victory of Chillianwalla created a panic in England, and the East India Company was obliged by public opinion to summon the greatest general of the day to command its armies. Sir Charles started almost at a moment's notice, but on reaching India found that the victory of Gujrat had been won and the Sikh War was over. No taint of envy was in his nature, and he rejoiced that he had not had to supersede Lord Gough in the moment of defeat. His restless and imperious spirit was met by one equally imperious in the governor-general, Lord Dalhousie. The two men were good friends until, in the absence of Dalhousie at sea, Napier took upon himself to alter the regulations regarding the allowances to native troops; the occasion was urgent, as the troops were in a state of mutiny, but on his return Dalhousie

reprimanded the commander-in-chief and reversed his decision. Napier immediately handed in his resignation, and when the duke of Wellington supported Lord Dalhousie and repeated the reprimand he returned to England. He had been credited with foreseeing the Mutiny of 1857, and on the whole with justice. On one occasion he wrote that mutiny was "one of the greatest, if not the greatest, danger threatening India—a danger that may come unexpectedly, and if the first symptoms be not carefully treated, with a power to shake Leadenhall." On the mutiny of the 66th native regiment at Govindgarh he disbanded it, and handed its colours over to a Gurkha regiment, thus showing that he distrusted the high-class Brahman, and recognized the necessity of relying upon a more warlike and more disciplined race. His constitution was undermined by the Indian climate, especially by his fatiguing command in Sind, and on the 29th of August 1853 he died at Portsmouth. The bronze statue of him by G. G. Adams, which stands in Trafalgar Square, London, was erected by public subscription, by far the greater number of the subscribers being, as the inscription records, private soldiers.

The chief authority for Sir Charles Napier's life is his *Life and Opinions* by his brother (1857); consult also MacColl, *Career and Character of C. J. Napier* (1857); M'Dougall, *General Sir C. J. Napier, Conqueror and Governor of Scinde* (1860); W. N. Bruce, *Sir Charles Napier* (1855); and T. R. E. Holmes, *Four Famous Soldiers* (1889). His own works are *Memoir on the Roads of Cephalonia* (1825); *The Colonies, treating of their value generally and of the Ionian Islands in particular; Strictures on the Administration of Sir F. Adam* (1833); *Colonization, particularly in Southern Australia* (1835); *Remarks on Military Law and the Punishment of Flogging* (1837); *A Dialogue on the Poor Laws* (1838); *A Letter on the Defence of England by Corps of Volunteers and Militia* (1832); *Light* (1832); *A Letter to the Right Honourable Sir J. C. Hobhouse on the Baggage of the Indian Army* (1849); *Defects, Civil and Military, of the Indian Government* (1853); *William the Conqueror, a Historical Romance*, edited by Sir W. Napier (1858). On Sind, consult primarily Sir W. Napier, *The Conquest of Scinde* (1845); *The Administration of Scinde* (1851); *Compilation of General Orders issued by Sir C. Napier* (1850); and Outram, *The Conquest of Scinde, a Commentary* (1849). For his command-in-chief, and the controversy about his resignation, consult J. Mawson, *Records of the Indian Command of General Sir C. J. Napier* (Calcutta, 1851); *Minutes on the Resignation of the late General Sir C. Napier*, by Field-Marshal the Duke of Wellington, &c. (1854); *Comments by Sir W. Napier on a Memorandum of the Duke of Wellington* (1854); Sir William Napier, *General Sir C. Napier and the Directors of the East India Company* (1857); Sir W. Lee Warner, *Life of Lord Dalhousie* (1904).

**NAPIER, JOHN** (1550–1617), Scottish mathematician and inventor of logarithms, was born at Merchiston near Edinburgh in 1550, and was the eighth Napier of Merchiston. The first Napier of Merchiston, "Alexander Napare," acquired the Merchiston estate before the year 1438, from James I. of Scotland. He was provost of Edinburgh in 1437, and was otherwise distinguished. His eldest son Alexander, who succeeded him in 1454, was provost of Edinburgh in 1455, 1457 and 1469; he was knighted and held various important court offices under successive monarchs; at the time of his death in 1473 he was master of the household to James III. His son, John Napier of Ruskay, the third of Merchiston, belonged to the royal household in the lifetime of his father. He also was provost of Edinburgh at various times, and it is a remarkable instance of the esteem in which the lairds of Merchiston were held that three of them in immediate lineal succession repeatedly filled so important an office during perhaps the most memorable period in the history of the city. He married a great-granddaughter of Duncan, 8th earl of Levenax (or Lennox), and besides this relationship by marriage the Napiers claimed a lineal male cadency from the ancient family of Levenax. His eldest son, Archibald Napier of Edinbelle, the fourth of Merchiston, belonged to the household of James IV. He fought at Flodden and escaped with his life, but his eldest son Alexander, (fifth of Merchiston) was killed. Alexander's eldest son (Alexander, sixth of Merchiston) was born in 1513, and fell at the battle of Pinkie in 1547. His eldest son was Archibald, seventh of Merchiston, and the father of John Napier, the subject of this article.

In 1549 Archibald Napier, at the early age of about fifteen,

married Janet, daughter of Francis Bothwell, and in the following year John Napier was born. In the criminal court of Scotland, the earl of Argyll, hereditary justice-general of the kingdom, sometimes presided in person, but more frequently he delegated his functions; and it appears that in 1561 Archibald Napier was appointed one of the justice-deputes. In the register of the court, extending over 1563 and 1564, the justice-deputes named are "Archibald Napier of Merchistoun, Alexander Bannatyne, burgess of Edinburgh, James Stirling of Keir and Mr Thomas Craig." About 1565 he was knighted at the same time as James Stirling, his colleague, whose daughter John Napier subsequently married. In 1582 Sir Archibald was appointed master of the mint in Scotland, with the sole charge of superintending the mines and minerals within the realm, and this office he held till his death in 1608. His first wife died in 1563, and in 1572 he married a cousin, Elizabeth Mowbray, by whom he had three sons, the eldest of whom was named Alexander.<sup>1</sup>

As already stated, John Napier was born in 1550, the year in which the Reformation in Scotland may be said to have commenced. In 1563, the year in which his mother died, he matriculated at St Salvador's College, St Andrews. He early became a Protestant champion, and the one extant anecdote of his youth occurs in his address "to the Godly and Christian reader" prefixed to his *Plaine Discovery*. He writes:—

"In my tender yeares, and barneage in Sanct-Androis at the Schooles, having, on the one parte, contracted a loving familiaritie with a certaine Gentleman, &c. a Papis: And on the other part, being attentive to the sermons of that worthe man of God, Maister Christopher Goodman, teaching upon the Apocalyps, I was so moved in admiration, against the blindnes of Papis, that could not most evidently see their seven hills of Rome, painted out there so lively by Saint John, as the mother of all spiritual whoredome, that not only burst I out in continual reasoning against my said familiar, but also from thenceforth, I determined with my selfe (by the assistance of Gods spirit) to employ my studie and diligence to search out the remanent mysteries of that holy Book: as to this houre (praised be the Lorde) I have bin doing at al such times as conveniently I might have occasion."

The names of nearly all Napier's classfellows can be traced as becoming *determinantes* in 1566 and masters of arts in 1568; but his own name does not appear in the lists. The necessary inference is that his stay at the university was short, and that only the groundwork of his education was laid there. Although there is no direct evidence of the fact, there can be no doubt that he left St Andrews to complete his education abroad, and that he probably studied at the university of Paris, and visited Italy and Germany. He did not, however, as has been supposed, spend the best years of his manhood abroad, for he was certainly at home in 1571, in the preliminaries of his marriage were arranged at Merchiston; and in 1572 he married Elizabeth, daughter of Sir James Stirling of Keir. About the end of the year 1579 his wife died, leaving him one son, Archibald (who in 1627 was raised to the peerage by the title of Lord Napier), and one daughter, Jane. A few years afterwards he married again, his second wife being Agnes, daughter of Sir James

<sup>1</sup> The descent of the first Napier of Merchiston has been traced to "Johan le Naper del Counte de Dunbretan," who was one of those who swore fealty to Edward I. in 1296 and defended the castle of Stirling against him in 1304; but there is no authority for this genealogy. The legend with regard to the origin of the name Napier was given by Sir Alexander Napier, eldest son of John Napier, in 1625, in these words: "One of the ancient earls of Lennox in Scotland had issue three sons; the eldest, that succeeded him to the earldom of Lennox; the second, whose name was Donald; and the third, named Gleichit. The then king of Scotland having wars, did convocate his lieges to battle, amongst whom that was commanded was the earl of Lennox, who, keeping his eldest son at home, sent his two sons to serve for him with the forces that were under his command. . . . After the battle, as the manner is, every one drawing and setting forth his own acts, the king said unto them, ye have all done valiantly, but there is one amongst you who hath Na-Peer (i.e. no equal); and calling Donald into his presence commanded him, in regard to his worthy service, and in augmentation of his honour, to change his name from Lennox to Napier, and gave him the lands of Gosford, and lands in Fife, and made him his own servant, which discourse is confirmed by evidences of mine, wherein we are called Lennox *alias* Napier."

Chisholm of Cromlix, who survived him. By her he had five sons and five daughters.

In 1588 he was chosen by the presbytery of Edinburgh one of its commissioners to the General Assembly.

On the 17th of October 1593 a convention of delegates was held at Edinburgh at which a committee was appointed to follow the king and lay before him in a personal interview certain instructions relating to the punishment of the rebellious Popish earls and the safety of the church. This committee consisted of six members, two barons, two ministers and two burghesses—the two barons selected being John Napier of Merchiston and James Maxwell of Calderwood. The delegates found the king at Jedburgh, and the mission, which was a dangerous one, was successfully accomplished. Shortly afterwards another convention was held at Edinburgh, and it was resolved that the delegates sent to Jedburgh should again meet the king at Linlithgow and repeat their former instructions. This was done accordingly, the number of members of the committee being, however, doubled. These interviews took place in October 1593, and on the 29th of the following January Napier wrote to the king the letter which forms the dedication of the *Plaine Discovery*.

The full title of this first work of Napier's is given below.<sup>1</sup> It was written in English instead of Latin in order that "heraby the simple of this lland may be instructed"; and the author apologizes for the language and his own mode of expression in the following sentences:—

"Whatsoever therefore through hast, is here rudely and in base language set downe, I doubt not to be pardoned thereof by all good men; who, considering the necessitie of this time, will esteeme it meete to make haste to prevent the rising againe of Anti-christian darknes within this lland, then to prong the time in painting of language"; and "I graunt ineede, and am sure, that in the style of wordes and utterance of language, we shall greaitle differ, for therein I do judge my selfe inferiori to all men: so that scarcely in these high matters could I with long deliberation finde wordes to expresse my minde."<sup>2</sup>

Napier's *Plaine Discovery* is a serious and laborious work, to which he had devoted years of care and thought. In one sense it may be said to stand to theological literature in Scotland in something of the same position as that occupied by the *Canon Mirificus* with respect to the scientific literature, for it is the first published original work relating to theological interpretation, and is quite without a predecessor in its own field. Napier lived in the very midst of fiercely contending religious factions; there was but little theological teaching of any kind, and the work related to what were then the leading political and religious questions of the day.

<sup>1</sup> *A Plaine Discovery of the whole Revelation of Saint Iohn: set downe in two treatises: The one searching and proving the true interpretation thereof: The other applying the same paraphrastically and historically to the text. Set forth by John Napier L. of Merchiston younger. Whereunto are annexed certaine Oracles of Sibylla, agreeing with the Revelation and other places of Scripture. Edinburgh, printed by Robert Waldegrave, printer to the King's Majesty, 1593. Cum privilegio Regali.*

<sup>2</sup> A Dutch translation was published at Middelburg in 1600 and a second edition in 1607. The work was translated into French by George Thomson, a naturalized Scotsman residing in La Rochelle, and published by him at that town in 1602, under the title *Ouverture de tous les secrets de l'Apocalypse. . . . Par Jean Napier (c. a. l.) Nonpareil, Sieur de Merchiston, recue par lui-mesme, et mise en Francois par Georges Thomson, Escossois.* Subsequent editions were published in 1603, 1605 and 1607. German translations were published at Gera in 1611 and at Frankfurt in 1605 and 1627. The second edition in English appeared at Edinburgh in 1611, and in the preface to it Napier states he intended to have published an edition in Latin soon after the original publication in 1593, but that, as the work had now been made public by the French and Dutch translations, besides the English editions, and as he was "advertised that our papistical adversaries were to write largie against the said editions that are already set out," he defers the Latin edition "till having first seene the adversaries objections, I may insert in the Latin edition an apologie of that which is rightly done, and an amends of whatsoever is amisse." No criticism on the work was published, and there was no Latin edition. A third edition appeared at Edinburgh in 1645. Corresponding to the first two Edinburgh editions, copies were issued bearing the London imprint and dates 1594 and 1611.

After the publication of the *Plaine Discovery*, Napier seems to have occupied himself with the invention of secret instruments of war, for in the Bacon collection at Lambeth Palace there is a document, dated the 7th of June 1596 and signed by Napier, giving a list of his inventions for the defence of the country against the anticipated invasion by Philip of Spain. The document is entitled "Secret Inventionis, profitabilis et necessary in theis dayes for defence of this lland, and withstanding of strangers, enemies of God's truth and religion," and the inventions consist of (1) a mirror for burning the enemies' ships at any distance, (2) a piece of artillery destroying everything round an arc of a circle, and (3) a round metal chariot, so constructed that its occupants could move it rapidly and easily, while firing out through small holes in it. It has been asserted (by Sir Thomas Urquhart) that the piece of artillery was actually tried upon a plain in Scotland with complete success, a number of sheep and cattle being destroyed.

In 1614 appeared the work which in the history of British science can be placed as second only to Newton's *Principia*. The full title is as follows: *Mirifici Logarithmorum Canonis descriptio, Ejusque usus, in utraque Trigonometria; ut etiam in omni Logistica Mathematica, Applissimè, Facillimè, & expeditissimè explicatio. Autore ac Inventore Ioanne Nepere, Barone Merchistonii, &c., Scoto. Edinburgh, ex officinâ Andree Hart Bibliopoleæ, CIO.DC.XIV.* This is printed on an ornamental title-page. The work is a small-sized quarto, containing fifty-seven pages of explanatory matter and ninety pages of tables.

The nature of logarithms is explained by reference to the motion of points in a straight line, and the principle upon which they are based is that of the correspondence of a geometrical and an arithmetical series of numbers. The table gives the logarithms of sines for every minute to seven figures. This work contains the first announcement of logarithms to the world, the first table of logarithms and the first use of the name logarithm, which was invented by Napier.

In 1617 Napier published his *Rabdologia*,<sup>3</sup> a duodecimo of one hundred and fifty-four pages; there is prefixed to it as preface a dedicatory epistle to the high chancellor of Scotland. The method which Napier terms "Rabdologia" consists in the use of certain numerating rods for the performance of multiplications and divisions. These rods, which were commonly called "Napier's bones," will be described further on. The second method, which he calls the "Promptuarium Multiplicationis" on account of its being the most expeditious of all for the performance of multiplications, involves the use of a number of lamellae or little plates of metal disposed in a box. In an appendix of forty-one pages he gives his third method, "local arithmetic," which is performed on a chess-board, and depends, in principle, on the expression of numbers in the scale of radix 2. In the *Rabdologia* he gives the chronological order of his inventions. He speaks of the canon of logarithms as "a me longo tempore elaboratum." The other three methods he devised for the sake of those who would prefer to work with natural numbers; and he mentions that the promptuary was his latest invention. In the preface to the appendix containing the local arithmetic he states that, while devoting all his leisure to the invention of these abbreviations of calculation, and to examining by what methods the toil of calculation might be removed, in addition to the logarithms, rabdologia and promptuary, he had hit upon a certain tabular arithmetic, whereby the more troublesome operations of common arithmetic are performed on an abacus or chess-board, and which may be regarded as an amusement

<sup>3</sup> A facsimile of this document is given by Mark Napier in his *Memoirs of John Napier* (1834), p. 248.

<sup>4</sup> *Rabdologiae, seu Numerationis per virgulas Libri duo: Cum Appendice de expeditissimis Multiplicationis promptuario. Quibus accessit & Arithmetice Localis Liber unus. Autore & Inventore Ioanne Nepere, Barone Merchistonii, &c., Scoto. Edinburgh, Excudebat Andreas Hart (1617).* Foreign editions were published in Italian at Verona in 1623, in Latin at Leiden in 1626 and 1628, and in Dutch at Gouda in 1626. In 1623 Ursinus published *Rabdologia Neperiana* at Berlin, and the rods or bones were described in several other works.

rather than a labour, for, by means of it, addition, subtraction, multiplication, division and even the extraction of roots are accomplished simply by the motion of counters. He adds that he has appended it to the *Rabdologia*, in addition to the promptuary, because he did not wish to bury it in silence nor to publish so small a matter by itself. With respect to the calculating rods, he mentions in the dedication that they had already found so much favour as to be almost in common use, and even to have been carried to foreign countries; and that he has been advised to publish his little work relating to their mechanism and use, lest they should be put forth in some one else's name.

John Napier died on the 4th of April 1617, the same year as that in which the *Rabdologia* was published. His will, which is extant, was signed on the fourth day before his death. No particulars are known of his last illness, but it seems likely that death came upon him rather suddenly at last. In both the *Canonis descriptio* and the *Rabdologia*, however, he makes reference to his ill-health. In the dedication of the former he refers to himself as "mili jam morbis penè confectus," and in the "Admonitio" at the end he speaks of his "infirmam valetudinem"; while in the latter he says he has been obliged to leave the calculation of the new canon of logarithms to others "ob infirmam corporis nostri valetudinem."

It has been usually supposed that John Napier was buried in St Giles's church, Edinburgh, which was certainly the burial-place of some of the family, but Mark Napier (*Memoirs*, p. 426) quotes Professor William Wallace, who, writing in 1832, gives strong reasons for believing that he was buried in the old church of St Cuthbert.

Professor Wallace's words are—

"My authority for this belief is unquestionable. It is a Treatise on Trigonometry, by a Scotsman, James Hume of Godscroft, Berwickshire, a place still in possession of the family of Hume. The work in question, which is rare, was printed at Paris, and has the date 1636 on the title-page, but the royal privilege which secured it to the author is dated in October 1635, and it may have been written several years earlier. In his treatise (page 116) Hume says, speaking of logarithms, 'L'inventeur estoit un Seigneur de grande condition, et duquel la posterité est aujourd'huy en possession de grandes dignités dans le royaume, qui estant sur l'age, et grandement trouaillé des gouttes ne pouvoit faire autre chose que de s'adonner aux sciences, et principalement aux mathématiques et à la logistique, à quoy il se plaisoit infiniment, et avec estrange peine, a construct ses Tables des Logarymes, imprimées à Edinbourg en l'an 1614. . . Il mourut l'an 1616, et fut enterré hors la Porte Occidentale d'Edinbourg, dans l'Eglise de Saint Cuthbert."

There can be no doubt that Napier's devotion to mathematics was not due to old age and the gout, and that he died in 1617 and not in 1616; still these sentences were written within eighteen years of Napier's death, and their author seems to have had some special sources of information. Additional probability is given to Hume's assertion by the fact that Merchiston is situated in St Cuthbert's parish. It is nowhere else recorded that Napier suffered from the gout. It has been stated that Napier's mathematical pursuits led him to dissipate his means. This is not so, for by his will (*Memoirs*, p. 427) shows that besides his large estates he left a considerable amount of personal property.

The *Canonis Descriptio* on its publication in 1614, at once attracted the attention of Edward Wright, whose name is known in connexion with improvements in navigation, and Henry Briggs, then professor of geometry at Gresham College, London. The former translated the work into English, but he died in 1615, and the translation was published by his son Samuel Wright in 1616. Briggs was greatly excited by Napier's invention and visited him at Merchiston in 1615, staying with him a whole month; he repeated his visit in 1616 and, as he states, "would have been glad to make him a third visit if it had pleased God to spare him so long." The logarithms introduced by Napier in the *Descriptio* are not the same as those now in common use, nor even the same as those now called Napierian or hyperbolic logarithms. The change from the original logarithms to common or decimal logarithms was made by both Napier and Briggs, and the first tables of decimal logarithms were calculated by

Briggs, who published a small table, extending to 1000, in 1617, and a large work, *Arithmetica Logarithmica*,<sup>1</sup> containing logarithms of numbers to 30,000 and from 90,000 to 100,000, in 1624. (See LOGARITHM.)

Napier's *Descriptio* of 1614 contains no explanation of the manner in which he had calculated his table. This account he kept back, as he himself states, in order to see from the reception met with by the *Descriptio*, whether it would be acceptable. Though written before the *Descriptio* it had not been prepared for press at the time of his death, but was published by his son Robert in 1619 under the title *Mirifici Logarithmorum Canonis Constructio*.<sup>2</sup> In this treatise (which was written before Napier had invented the name logarithm) logarithms are called "artificial numbers."

The different editions of the *Descriptio* and *Constructio*, as well as the reception of logarithms on the continent of Europe, and especially by Kepler, whose admiration of the invention almost equalled that of Briggs, belong to the history of logarithms (*q.v.*) It may, however, be mentioned here that an English translation of the *Constructio* of 1619 was published by W. R. Macdonald at Edinburgh in 1889, and that there is appended to this edition a complete catalogue of all Napier's writings, and their various editions and translations, English and foreign, all the works being carefully collated, and references being added to the various public libraries in which they are to be found.

Napier's priority in the publication of the logarithms is unquestioned and only one other contemporary mathematician seems to have conceived the idea on which they depend. There is no anticipation or hint to be found in previous writers,<sup>3</sup> and it is very remarkable that a discovery or invention which was to exert so important and far-reaching an influence on astronomy and every science involving calculation was the work of a single mind.

The more one considers the condition of science at the time, and the state of the country in which the discovery took place, the more wonderful does the invention of logarithms appear. When algebra had advanced to the point where exponents were introduced, nothing would be more natural than that their utility as a means of performing multiplications and divisions should be remarked; but it is one of the surprises in the history of science that logarithms were invented as an arithmetical improvement years before their connexion with exponents was known. It is to be noticed also that the invention was not the result of any happy accident. Napier deliberately set himself to abbreviate multiplications and divisions—operations of so fundamental a character that it might well have been thought that they were in *rerum natura* incapable of abbreviation; and he succeeded in devising, by the help of arithmetic and geometry alone, the one

<sup>1</sup> The title runs as follows: *Arithmetica Logarithmica, sive Logarithmorum chiliadas triginta. . . Hos numeros primus inventi clarissimus vir Johanneſ Naperus Baro Merchistonii; eos autem ex eiusdemſ sententiâ multavi, eorumque ortum et usum illustravi Henricus Briggs.*

<sup>2</sup> The full title was: *Mirifici Logarithmorum Canonis Constructio; Et eorum ad naturales ipsorum numeros habitudines; unâ cum Appendice, de aliâ edque præstantiore Logarithmorum specie condendâ. Quibus accessere Propositiones ad triangula sphaerica faciliore calculo resolvenda: Unâ cum Annotationibus aliquot doctissimi D. Henrici Briggsii, in eas & memoriam appendicem. Autore & Inventore Ioanne Napeo, Barone Merchistonii, &c. Scoti. Edinburgi, Excudebat Andreas Hart, Anno Domini 1619.* There is also preceding this title-page an ornamental title-page, similar to that of the *Descriptio* of 1614; the words are different, however, and run—*Mirifici Logarithmorum Canonis Descriptio. . . Accesserunt Opera Postuma: Primò, Mirifici ipsius canonis constructio, & Logarithmorum ad naturales ipsorum numeros habitudines. Secundò, Appendix de aliâ edque præstantiore Logarithmorum specie constructuenda. Tertio, Propositiones quaedam eminentissimæ, ad Triangula sphaerica mirâ facilitate resolvenda. . .* It would appear that this title-page was to be substituted for the title-page of the *Descriptio* of 1614 by those who bound the two books together.

<sup>3</sup> The work of Justus Byrgius is described in the article LOGARITHM. In that article it is mentioned that a Scotsman in 1594 in a letter to Tycho Brahe held out some hope of logarithms; it is likely that the person referred to is John Craig, son of Thomas Craig, who has been mentioned as one of the colleagues of John Napier's father as justice-depute.

great simplification of which they were susceptible—a simplification to which nothing essential has since been added.

When Napier published the *Canonis Descriptio* England had taken no part in the advance of science, and there is no British author of the time except Napier whose name can be placed in the same rank as those of Copernicus, Tycho Brahe, Kepler, Galileo, or Stevinus. In England, Robert Recorde had indeed published his mathematical treatises, but they were of trifling importance and without influence on the history of science. Scotland had produced nothing, and was perhaps the last country in Europe from which a great mathematical discovery would have been expected. Napier lived, too, not only in a wild country, which was in a lawless and unsettled state during most of his life, but also in a credulous and superstitious age. Like Kepler and all his contemporaries he believed in astrology, and he certainly also had some faith in the power of magic, for there is extant a deed written in his own handwriting containing a contract between himself and Robert Logan of Restalrig, a turbulent baron of desperate character, by which Napier undertakes "to serche and sik out, and be al craft and ینگne that he dow, to tempt, trye, and find out" some buried treasure supposed to be hidden in Logan's fortress at Fustcastle, in consideration of receiving one-third part of the treasure found by his aid. Of this singular contract, which is signed, "Robert Logane of Restalrig" and "Jhone Neper, Fear of Merchiston," and is dated July 1594, a facsimile is given in Mark Napier's *Memoirs*. As the deed was not destroyed, but is in existence now, it is to be presumed that the terms of it were not fulfilled; but the fact that such a contract should have been drawn up by Napier himself affords a singular illustration of the state of society and the kind of events in the midst of which logarithms had their birth. Considering the time in which he lived, Napier is singularly free from superstition: his *Plaine Discovery* relates to a method of interpretation which belongs to a later age; he shows no trace of the extravagances which occur everywhere in the works of Kepler; and none of his writings contain allusions to astrology or magic.

After Napier's death his manuscripts and notes came into the possession of his second son by his second marriage, Robert, who edited the *Constructio*; and Colonel Milliken Napier, Robert's lineal male representative, was still in the possession of many of these private papers at the close of the 18th century. On one occasion when Colonel Napier was called from home on foreign service, these papers, together with a portrait of John Napier and a Bible with his autograph, were deposited for safety in a room of the house at Milliken, in Renfrewshire. During the owner's absence the house was burned to the ground, and all the papers and relics were destroyed. The manuscripts had not been arranged or examined, so that the extent of the loss is unknown. Fortunately, however, Robert Napier had transcribed his father's manuscript *De Arte Logistica*, and the copy escaped the fate of the originals in the manner explained in the following note, written in the volume containing them by Francis, seventh Lord Napier: "John Napier of Merchiston, inventor of the logarithms, left his manuscripts to his son Robert, who appears to have caused the following pages to have been written out fair from his father's notes, for Mr Briggs, professor of geometry at Oxford. They were given to Francis, the fifth Lord Napier, by William Napier of Culcreugh, Esq., heir-male of the above-named Robert. Finding them in a neglected state, amongst my family papers, I have bound them together, in order to preserve them entire.—NAPIER, 7th March 1801."

An account of the contents of these manuscripts was given by Mark Napier in the appendix to his *Memoirs of John Napier*, and the manuscripts themselves were edited in their entirety by him in 1839 under the title *De Arte Logistica Joannis Napier Merchistonii Baronis Libri qui supersunt. Impressum Edinburgi M.DCCC.XXX.IX.*, as one of the publications of the Bannatynne Club. The treatise occupies one hundred and sixty-two pages, and there is an introduction by Mark Napier of ninety-four pages. The *Arithmetica* consists of three books, entitled—(1) *De Computationibus Quantitatum omnibus Logisticae specibus communium*; (2) *De Logistica Arithmetica*; (3) *De Logistica Geometrica*. At the end of this book occurs the note—"I could find no more of this geometrical part amongst all his fragments." The *Algebra Joannis Napier Merchistonii Baronis* consists of two books: (1) "De nominata Algebrae parte; (2) *De positiva sive cossica Algebrae parte*," and concludes with the words, "There is no more of his algebra orderle sett down." The transcripts are entirely in the handwriting of Robert Napier himself, and the two notes that have been quoted prove that they were made from Napier's own papers. The title,

which is written on the first leaf, and is also in Robert Napier's writing, runs thus: "The Baron of Merchiston his booke of Arithmetick and Algebra. For Mr Henrie Briggs, Professor of Geometrie at Oxforde."

These treatises were probably composed before Napier had invented the logarithms or any of the apparatuses described in the *Rabdologia*; for they contain no allusion to the principle of logarithms, even where we should expect to find such a reference, and the only sentence where the *Rabdologia* is mentioned ("sive omnium facillime per ossa Rhabdologiae nostrae") was probably added afterwards. It is worth while to notice that this reference occurs in a chapter "De Multiplicationis et Partitionis compendiosis miscellaneis," which, supposing the treatise to have been written in Napier's younger days, may have been his earliest production on a subject over which his subsequent labours were to exert so enormous an influence.

Napier uses *abundantes* and *defectivae* for positive and negative, defining them as meaning greater or less than nothing ("Abundantes sunt quantitates majores nihilo; defectivae sunt quantitates minores nihilo"). The same definitions occur also in the *Canonis Descriptio* (1614), p. 5: "Logarithmos sinitum, qui semper majores nihilo sunt, abundantes vocamus, et hoc signo + aut nullo praenotamus. Logarithmos autem minores nihilo defectivos vocamus, praenotantes eis hoc signum -." Napier may thus have been the first to use the expression "quantity less than nothing." He uses "radicatum" for power (for root, power, exponent, his words are radix, radicatum, index).

Apart from the interest attaching to these manuscripts as the work of Napier, they possess an independent value as affording evidence of the exact state of his algebraical knowledge at the time when logarithms were invented. There is nothing to show that the transcripts were sent to Briggs as intended and returned by him, or whether they were not sent to him. Among the Merchiston papers is a thin quarto volume in Robert Napier's writing containing a digest of the principles of alchemy; it is addressed to his son, and on the first leaf there are directions that it is to remain in his charter-chest and be kept secret except from a few. This treatise and the transcripts seem to be the only manuscripts which have escaped destruction.

The principle of "Napier's bones" may be easily explained by imagining ten rectangular slips of cardboard, each divided into nine squares, the four squares of the top row, and the four slips the ten digits are written, and each slip contains in its nine squares the first nine multiples of the digit which appears in the top square. With the exception of the top squares, every square is divided into two parts by a diagonal, the units being written on one side and the tens on the other, so that when a multiple consists of two figures they are separated by the diagonal. Fig. 1 shows the slips corresponding to the numbers 2, 0, 8, 5 placed side by side in contact with one another, and next to them is placed another slip containing, in squares without diagonals, the first nine digits. The slips thus placed in contact give the multiples of the number 2085, the digits in each parallelogram being added together; for example, corresponding to the number 6 on the right-hand slip, we have 0, 8+3, 0+4, 2, 1; whence we find 1, 5, 2, 1 as the digits, written backwards, of 6X2085. The use of the slips for the purpose of multiplication is now evident; thus to multiply 2085 by 736 we take out in this manner the multiples corresponding to 6, 3, 7, and set down the digits as they are obtained, from right to left, shifting them back one place and adding up the columns as in ordinary multiplication, viz. the figures as written down are—

FIG. 1.

12510  
6255  
14950  
1534500

Napier's rods or bones consist of ten oblong pieces of wood or other material with square ends. Each of the four faces of each rod contains multiples of one of the nine digits, and is similar to one of the slips just described, the first rod containing the multiples of 0, 1, 0, 8, the second of 0, 2, 9, 7, the third of 0, 3, 9, 6, the fourth of 0, 4, 9, 5, the fifth of 1, 2, 8, 7, the sixth of 1, 3, 8, 6, the seventh of 1, 4, 8, 5, the eighth of 2, 3, 7, 6, the ninth of 2, 4, 7, 5, and the tenth of 3, 4, 6, 5. Each rod therefore contains on two of its faces multiples of digits which are complementary to those on the other two faces; and the multiples of a digit and of its complement are reversed in position. The arrangement of the numbers on the rods will be evident from fig. 2, which represents the four faces of the fifth rod. The set of ten rods is thus equivalent to four sets of slips as described above, and this means we may multiply every number less than 11,111, and also any number (consisting of course

of not more than ten digits) which can be formed by the top digits of the bars when placed side by side. Of course two sets of rods may be used, and by their means we may multiply every number less than 111,111,111 and so on. It will be noticed that the rods only give the multiples of the number which is to be multiplied, or of the divisor, when they are used for division, and it is evident that

they would be of little use to any one who knew the multiplication table as far as 9x9. In multiplications or divisions of any length it is generally convenient to begin by forming a table of the first nine multiples of the multiplier or divisor, and Napier's bones at best merely provide such a table, and in an incomplete form, for the additions of the two figures in the same parallelogram have to be performed each time the rods are used. The *Rabdologia* attracted more general attention than the logarithms, and as has been mentioned, there were several editions on the Continent. Nothing shows more clearly the rude state of arithmetical knowledge at the beginning of the 17th century than the universal satisfaction with which Napier's invention was welcomed by all classes and regarded as a real aid to calculation. Napier also describes in the *Rabdologia* two other larger rods to facilitate the extraction of square and cube roots. In the *Rabdologia* the rods are called "virgulae," but in the passage quoted above from the manuscript on arithmetic they are referred to as "bones" (ossa).

1	2	3	4	5	6	7	8	9
2	4	6	8	10	12	14	16	18
3	6	9	12	15	18	21	24	27
4	8	12	16	20	24	28	32	36
5	10	15	20	25	30	35	40	45
6	12	18	24	30	36	42	48	54
7	14	21	28	35	42	49	56	63
8	16	24	32	40	48	56	64	72
9	18	27	36	45	54	63	72	81

FIG. 2.

Besides the logarithms and the calculating rods or bones, Napier's name is attached to certain rules and formulae in spherical trigonometry. "Napier's rules of circular parts," which include the complete system of formulae for the solution of right-angled triangles, may be enunciated as follows. Leaving the right angle out of consideration, the sides including the right angle, the complement of the hypotenuse, and the complements of the other angles are called the circular parts of the triangle. Thus there are five circular parts,  $a, b, 90^\circ - c, 90^\circ - B,$  and these are supposed to be arranged in this order (i.e. the order in which they occur in the triangle) round a circle. Selecting any part and calling it the middle part, the two parts next to it are called the adjacent parts and the remaining two parts the opposite parts. The rules then are—

- sine of the middle part = product of tangents of adjacent parts
  - product of cosines of opposite parts
- These rules were published in the *Canonis Descriptio* (1614), and Napier has there given a figure, and indicated a method, by means of which they may be proved directly. The rules are curious and interesting, but of very doubtful utility, as the formulae are best remembered by the practical calculator in their unconnected form. "Napier's analogies" are the four formulae—
- $$\tan \frac{1}{2}(A+B) = \frac{\cos \frac{1}{2}(a-b)}{\cos \frac{1}{2}(a+b)} \cot \frac{1}{2}C, \quad \tan \frac{1}{2}(A-B) = \frac{\sin \frac{1}{2}(a-b)}{\sin \frac{1}{2}(a+b)} \cot \frac{1}{2}C;$$
- $$\tan \frac{1}{2}(a-b) = \frac{\cos \frac{1}{2}(A-B)}{\cos \frac{1}{2}(A+B)} \tan \frac{1}{2}c, \quad \tan \frac{1}{2}(a+b) = \frac{\sin \frac{1}{2}(A-B)}{\sin \frac{1}{2}(A+B)} \tan \frac{1}{2}c.$$

They were first published after his death in the *Constructio* among the formulae in spherical trigonometry, which were the results of his latest work. Robert Napier says that these results would have been reduced to order and demonstrated consecutively but for his father's death. Only one of the four analogies is actually given by Napier, the other three being added by Briggs in the remarks which are appended to Napier's results. The work left by Napier is, however, rough and unfinished, and it is uncertain whether he knew of the other formulae or not. They are, however, so simply deducible from the results he has given that all the four analogies may be properly called by his name. An analysis of the formulae contained in the *Descriptio* and *Constructio* is given by Delambre in vol. I. of his *Histoire de l'Astronomie*, and Napier is also mentioned in the work, and 1994, 27, in the text. This single instance of the use of the decimal point in the midst of an arithmetical process, if it stood alone, would not suffice to establish a claim for its introduction, as the real introducer of the decimal point is the person who first saw that a point or line as separator was all that was required to distinguish between the integers and fractions, and used it as a permanent notation and not merely in the course of performing an arithmetical operation. The decimal point is, however, used systematically in the *Constructio* (1619), there being perhaps two hundred decimal points altogether in the book.

The decimal point is defined on p. 6 of the *Constructio* in the words: "In numeris periodo sic se distinctis, quicquid post periodum notatur fractio est, cujus denominator est unitas cum tot cyphris post se, quot sunt figurae post periodum. Ut 1000000.04 valet idem, quod 1000000  $\frac{4}{10}$ . Item 25.803, idem quod 25  $\frac{803}{1000}$ . Item 999999.0005021, idem valet quod 999999  $\frac{5021}{1000000}$ , & sic de caeteris." On p. 8, 10.502 is multiplied by 3.216, and the result found to be 33.774432, and on pp. 23 and 24 occur decimals not attached to integers, viz. .4999712 and .0004950. These examples show that Napier was in possession of all the conventions and attributes that enable us distinctly to point to complete so symmetrically our system of notation, viz. (1) he saw that a point or separator was quite enough to separate integers from decimals, and that no signs to indicate primes, seconds, &c., were required; (2) he used cyphers after the decimal point and preceding the first significant figure; and (3) he had no objection to a decimal standing by itself without any integer. Napier thus had complete command over decimal fractions and the use of the decimal point. Briggs also used decimals, but in a form not quite so convenient as Napier. Thus he prints 63.0957379 as 630957379, viz. he prints a bar under the decimals; this notation first appears without any explanation in his "Lucubrations" appended to the *Constructio*. Briggs seems to have used the notation all his life, but in writing it, as appears from manuscripts of his, he added also a small vertical line just high enough to be distinctly visible by the possessor or his deputy; and he was entitled to demand the yearly homage of a present of poultry from the feudal holder. The putrelands and the office were sold by John Napier in 1610 for 1700 marks. With the exception of the putrelands all the estates he inherited descended to his posterity.

With regard to the spelling of the name, Mark Napier states that among the family papers there exist a great many documents signed by John Napier. His usual signature was "Jhone Neper," but in a letter written in 1608, and in all deeds signed after that date, he wrote "Jhone Nepear." His letter to the king prefixed to the *Plaine Discovery* is signed "John Napier." His own children, who sign deeds along with him, use every mode except Napier, the form now adopted by the family, and which is comparatively modern. In Latin he always wrote his name "Neperus." The form "Neper" is the oldest, as John, third Napier of Merchiston, so spelt it in the 15th century.

Napier frequently signed his name "Jhone Neper, Fear of Merchiston." He was "Fear of Merchiston" because, *more majorum*, he had been invested with the fee of his paternal barony during the lifetime of his father, who retained the liferent. He has been sometimes erroneously called "Peer of Merchiston," and in the 1645 edition of the *Plaine Discovery* he is so styled (see Mark Napier's *Memoirs*, pp. 9 and 173, and *Libri qui supersunt*, p. xciv.).

The bibliography of Napier's work attached to W. R. Macdonald's translation of the *Canonis Constructio* (1898) is complete and valuable. Napier's three mathematical works are reprinted by N. L. W. A. Graveland in *Verhandelingen der Kon. Akad. van Wet te Amsterdam*, t. sectie, deel 6 (1899). (J. W. L. G.)

**NAPIER, SIR WILLIAM FRANCIS PATRICK** (1785-1860), British soldier and military historian, third son of Colonel George Napier (1751-1804), and brother of Sir Charles James Napier (see above), was born at Celbridge, near Dublin, on the 17th of December 1785. He became an ensign in the Royal Irish Artillery in 1800, but at once exchanged into the 62nd, and was put on half-pay in 1802. He was afterwards made a cornet in the Blues by the influence of his uncle the duke of Richmond, and for the first time did actual military duty in this regiment, but he soon fell in with Sir John Moore's suggestion that he should exchange into the 52nd, which was about to be trained in the famous camp of Snorcliffe. Through Sir John Moore he soon obtained a company in the 43rd, joined that regiment at Snorcliffe and became a great favourite with Moore. He served in Denmark, and was present at the engagement of Kjøge, and, his regiment being shortly afterwards sent to Spain, he bore himself nobly through the retreat to Corunna, the hardships of which permanently impaired his health. In 1809 he became

aide-de-camp to the duke of Richmond, lord lieutenant of Ireland, but joined the 43rd when that regiment was ordered again to Spain. With the light brigade (the 43rd, 52nd, and 95th), under the command of General Crauford, he marched to Talavera in the famous forced march which he has described in his *History*, and had a violent attack of pleurisy on the way. He, however, refused to leave Spain, was wounded on the Coa, and shot near the spine at Casal Nova. His conduct was so conspicuous during the pursuit of Masséna after he left the lines of Torres Vedras that he as well as his brother George was recommended for a brevet majority. He became brigade major, was present at Fuentes d'Onor, but had so bad an attack of ague that he was obliged to return to England. In England he married Caroline Amelia Fox, daughter of General Henry Fox and niece of the statesman Fox. Three weeks after his marriage he again started for Spain, and was present at the storming of Badajoz, where his great friend Colonel M'Leod was killed. In the absence of the new lieutenant-colonel he took command of the 43rd regiment (he was now a substantive major) and commanded it at the battle of Salamanca. After a short stay at home he again joined his regiment at the Pyrenees, and did his greatest military service at the battle of the Nivelle, where, with instinctive military insight, he secured the most strongly fortified part of Soult's position, practically without orders. He served with his regiment at the battles of the Nive, where he received two wounds, Orthes, and Toulouse. For his services he was made brevet lieutenant-colonel, and one of the first C.B.'s. Like his brother Charles he then entered the military college at Farnham. He commanded his regiment in the invasion of France after Waterloo, and remained in France with the army of occupation until 1810, when he retired on half-pay. As it was impossible for him to live on a major's half-pay with a wife and family, he determined to become an artist, and took a house in Sloane Street, where he studied with George Jones, the academician.

The years he had spent in France he had occupied in improving his general education, for, incredible as it seems, the author of the *History of the War in the Peninsula* could not spell or write respectable English till that time. But his career was to be great in literature, not in art. The tendency appeared in an able review of Jomini's works (*Edinburgh Rev.*) in 1821, and in 1823 Mr Bickersteth (afterwards Lord Langdale) suggested to him the expediency of writing a history of the Peninsular War. For some time he did not take kindly to the suggestion, but at last determined to become an author in order to defend the memory of Sir John Moore, and to prevent the glory of his old chief being overshadowed by that of Wellington. The duke of Wellington himself gave him much assistance, and handed over to him the whole of Joseph Bonaparte's correspondence which had been taken at the battle of Vittoria; this was all in cipher, but Mrs Napier, with great patience, discovered the keys. Marshal Soult also took an active interest in the work and arranged for the French translation of Mathieu Dumas. In 1828 the first volume of the *History* appeared. The publisher, John Murray, indeed, was disappointed in the sale of the first volume and Napier published the remainder himself. But it was at once seen that the great deeds of the Peninsular War were about to be fitly commemorated. The excitement which followed the appearance of each volume is proved by the innumerable pamphlets issued by those who believed themselves to be attacked, and by personal altercations with many distinguished officers. But the success of the book was proved still more by the absence of competition than by these bitter controversies. The histories of Southey and Lord Londonderry fell still-born, and Sir George Murray, Wellington's quartermaster-general, who had determined to produce the history, gave up the attempt in despair. This success was due to a combination of qualities which have justly secured for Napier the title of being the greatest military historian England has produced. When in 1840 the last volume of the *History* was published, his fame not only in England but in France and Germany was safely established.

His life during these years had been chiefly absorbed in his *History*, but he had warmly sympathized with the movement

for political reform which was agitating England. The Radicals of Bath and many other cities and towns pressed him to enter parliament, and Napier was actually invited to become the military chief of a national guard to obtain reforms by force of arms. He refused the dangerous honour on the ground that he was in bad health and had a family of eight children. In 1830 he had been promoted colonel, and in 1842 he was made a major-general and given the lieutenant-governorship of Guernsey. Here he found plenty of occupation in controlling the relations between the soldiers and the inhabitants, and also in working out proposals for a complete scheme of reform in the government of the island. While he was at Guernsey his brother Charles had conquered Sind, and the attacks made on the policy of that conquest brought William Napier again into the field of literature. In 1845 he published his *History of the Conquest of Scinde*, and in 1851 the corresponding *History of the Administration of Scinde*—books which in style and vigour rivalled the great *History*, but which, being written for controversial purposes, were not likely to maintain enduring popularity. In 1847 he resigned his governorship, and in 1848 was made a K.C.B., and settled at Scinde House, Clapham Park. In 1851 he was promoted lieutenant-general. His time was fully occupied in defending his brother, in revising the numerous editions of his *History* which were being called for, and in writing letters to *The Times* on every conceivable subject, whether military or literary. His energy is the more astonishing when it is remembered that he never recovered from the effects of the wound he had received at Casal Nova, and that he often had to lie on his back for months together. His domestic life was shadowed by the incurable affliction of his only son, and when his brother Charles died in 1853 the world seemed to be darkening round him. He devoted himself to writing the life of that brother, which appeared in 1857, and which is in many respects his most characteristic book. In the end of 1853 his younger brother, Captain Henry Napier, R.N., died, and in 1855 his brother Sir George (see below). Inspired by his work, he lived on till the year 1860, when, broken by trouble, fatigue and ill-health, he died (February 12) at Clapham. Four months earlier he had been promoted to the full rank of general.

As a military historian Sir William Napier is incomparably superior to any other English writer, and his true compeers are Thucydides, Caesar and Davila. All four had been soldiers in the wars they describe; all four possessed a peculiar insight into the mainsprings of action both in war and peace; and each possessed a peculiar and inimitable style. Napier always wrote as if he was burning with an inextinguishable desire to express what he was feeling, which gives his style a peculiar spontaneity, and yet he rewrote the first volume of his *History* no less than six times. His descriptions of sieges and of battles are admirable by themselves, and his analyses of the peculiarly intricate Spanish intrigues are even more remarkable, while the descriptions and analyses are both lit up with flashes of political wisdom and military insight. It is to be noted that he displays the spirit of the partisan, even when most impartial, and defends his opinions, even when most undoubtedly true, as if he were arguing some controverted question. If his style was modelled on anything, it was on Caesar's commentaries, and a thorough knowledge of the writings of the Roman general will often explain allusions in Napier. The portraits of Sir John Moore and Colonel M'Leod, and the last paragraphs descriptive of the storming of Badajoz, may be taken as examples of his great natural eloquence.

His brother, SIR GEORGE THOMAS NAPIER (1784-1855), entered the army in 1800, and served with distinction under Moore and Wellington in the Peninsula—and lost his right arm at the storming of Badajoz. He became major-general in 1837, K.C.B. in 1838 and lieutenant-general in 1846. He was governor and commander-in-chief at the Cape from 1839 to 1843, during which time the abolition of slavery and the expulsion of the Boers from Natal were the chief events. He was offered, but declined, the chief command in India after Chillianwalla, and also that of the Sardinian army in 1849. He became full general in 1854. He died at Geneva on the 16th of September 1855. His autobiography, *Passages in the Early Military Life of General Sir G. T. Napier*, was published by his surviving son, General W. C. E. Napier (the author of an important work on outpost duty), in 1885.



The youngest brother, HENRY EDWARD NAPIER (1789-1853), served in the navy during the Napoleonic wars, retired as a captain, and wrote a learned *Florentine History from the earliest authentic Records to the Accession of Ferdinand III. of Tuscany* (1846-1847).

For Sir William Napier's life, see his *Life and Letters*, edited by the Right Honourable H. A. Bruce (Lord Aberdeen) (2 vols., 1862).

**NAPIER AND ETRICK, FRANCIS NAPIER**, BARON (1810-1808), British diplomatist, was descended from the ancient Scottish family of Napier of Merchistoun, his ancestor Sir Alexander Napier (d. c. 1473) being the elder son of Alexander Napier (d. c. 1454), provost of Edinburgh, who obtained lands at Merchistoun early in the 15th century. Sir Alexander was comptroller of the household of the king of Scotland, and was often sent to England and elsewhere on public business. Of his descendants one Napier of Merchistoun was killed at Sauchieburn, another fell at Flodden and a third at Pinkie. The seventh Napier of Merchistoun was Sir Archibald Napier (1534-1608), master of the Scottish mint, and the eighth was John Napier (q.v.) the inventor of logarithms. John's eldest son, Sir Archibald Napier (c. 1576-1645), was treasurer-depute of Scotland from 1622 to 1631, and was created Lord Napier of Merchistoun in 1627. He married Margaret Graham, sister of the great marquess of Montrose, whose cause he espoused, and he wrote some *Memoirs* which were published in Edinburgh in 1793. His son Archibald, the 2nd lord (1625-1658), fought under Montrose at Auldearn, at Alford, at Kilsyth and at Philiphaugh, and was afterwards with his famous uncle on the continent of Europe. His son, Archibald, the 3rd lord (d. 1683), was succeeded by special arrangement in the title, first by his nephew, Thomas Nicolson (1669-1686), a son of his sister Jean and her husband Sir Thomas Nicolson, Bart. (d. 1670), and then by his sister Margaret (d. 1706), the widow of John Brisbane (d. 1684). The 6th lord was Margaret's grandson Francis Scott (c. 1702-1773), a son of Sir William Scott, Bart., of Thirlestane (d. 1725). Francis Scott, who took the additional name of Napier, had a large family, his sons including William, the 7th lord, and Colonel George Napier (1751-1804). His famous grandsons are dealt with above. Another literary member of the family was Mark Napier (1798-1879), called by Mr Andrew Lang "the impetuous biographer of Montrose," who wrote *Memoirs of John Napier of Merchistoun* (1834), *Montrose and the Covenanters* (1838), *Memoirs of Montrose* (1856), *Memorials of Graham of Claverhouse* (1859-1862), and a valuable legal work, *The Law of Prescription in Scotland* (1839 and again 1854). William, 7th Lord Napier (1730-1775), was succeeded as 8th lord by his son Francis (1758-1823), who, after serving in the English army during the American War of Independence, was lord high commissioner to the general assembly of the Church of Scotland, and compiled a genealogical account of his family which is still in manuscript. His son William John, the 9th lord (1786-1834), who was present at the battle of Trafalgar, was the father of Francis Napier, Lord Napier and Etrick.

Born on the 15th of September 1810 Francis entered the diplomatic service in 1840, and was employed in successive posts at Vienna, Constantinople, Naples, Washington and the Hague. During this time he earned the highest opinions both at home and abroad. In 1860 he became ambassador at St Petersburg, and in 1864 at Berlin. In 1866 he was appointed governor of Madras, and was at once confronted with a serious famine in the northern districts. In dealing with this and other problems he showed great activity and practical sense, and he encouraged public works, particularly irrigation. In 1872 he acted for a few months as Viceroy, after Lord Mayo's assassination; and on Lord Northbrook's appointment to the office he returned to England, being created a baron of the United Kingdom (Baron Etrick of Etrick) for his services. He continued, both in England and in Scotland, to take great interest in social questions. He was for a time a member of the London School Board, and he was chairman of the Crofters' Commission in 1883, the result of which was the appointment of a permanent body to deal with questions affecting the Scottish crofters and cottars. He died at

Florence on the 19th of December 1898, leaving a widow and three sons, the eldest of whom, William John George (b. 1846), succeeded to his titles.

**NAPIER OF MAGDALA, ROBERT CORNELIS NAPIER**, 1ST BARON (1810-1890), British field-marshal, son of Major Charles Frederick Napier, who was wounded at the storming of Meester Cornelis (Aug. 26, 1810) in Java and died some months later, was born at Colombo, Ceylon, on the 6th of December 1810. He entered the Bengal Engineers from Addiscombe College in 1826, and after the usual course of instruction at Chatham, arrived in India in November 1828. For some years he was employed in the irrigation branch of the public works department, and in 1838 he laid out the new hill station at Darjeeling. Promoted captain in January 1841, he was appointed to Sirhind, where he laid out cantonments on a new principle—known as the Napier system—for the troops returning from Afghanistan. In December 1845 he joined the army of the Sutlej, and commanded the Engineers at the battle of Mudki, where he had a horse shot under him. At the battle of Ferozeshah on the 31st December he again had his horse shot under him, and, joining the 31st Regiment on foot, was severely wounded in storming the entrenched Sikh camp. He was present at the battle of Sobraon on 10th February 1846, and in the advance to Lahore; was mentioned in despatches for his services in the campaign, and received a brevet majority. He was chief engineer at the reduction of Kote-Kangra by Brigadier-General Wheeler in May 1846, and received the thanks of government. He was then appointed consulting engineer to the Punjab resident and council of regency, but was again called to the field to direct the siege of Multan. He was wounded in the attack on the entrenched position in September 1848, but was present at the action of Shujabad, the capture of the suburbs, the successful storm of Multan on 23rd January 1849, and the surrender of the fort of Chiniot. He then joined Lord Gough, took part, as commanding engineer of the right wing, in the battle of Gujrat in February 1849, accompanied Sir W. R. Gilbert in his pursuit of the Sikhs and Afghans, and was present at the passage of the Jhelum, the surrender of the Sikh army, and the surprise of Attock. For his services he was mentioned in despatches and received a brevet lieutenant-colonelcy. At the close of the war Napier was appointed civil engineer to the board of administration of the annexed Punjab province, and carried out many important public works during his tenure of office. In December 1852 he commanded a column in the first Hazara expedition, and in the following year against the Boris; and for his services in these campaigns was mentioned in despatches, received the special thanks of government and a brevet-colonelcy. He was appointed military secretary and adjutant-general to Sir James Outram's force for the relief of Lucknow in the Indian Mutiny in 1857, and was engaged in the actions which culminated in the first relief of Lucknow. He directed the defence of Lucknow until the second relief, when he was severely wounded in crossing a very exposed space with Outram and Havelock to meet Sir Colin Campbell. He was chief of the staff to Outram in the defence of the Alambagh position, and drew up the plan of operations for the attack of Lucknow, which was approved by Sir Colin Campbell and carried out by Napier, as brigadier-general commanding the Engineers, in March 1858. On the fall of Lucknow Napier was most favourably mentioned in despatches, and made C.B. He joined Sir Hugh Rose as second-in-command in his march on Gwalior, and commanded the 2nd brigade at the action of Morar on the 16th June. On the fall of Gwalior he was entrusted with the task of pursuing the enemy. With only 700 men he came up with Tantia Topi and 12,000 men on the plains of Jaora Alipur, and completely defeated him, capturing all his guns (25), ammunition and baggage. On Sir Hugh Rose's departure he took command of the Gwalior division, captured Faori in August, routed Ferozeshah, a prince of the house of Delhi, at Ranode in December, and, in January 1859, succeeded in securing the surrender of Man Singh and Tantia Topi, which ended the war. For his services Napier received the thanks of parliament and of the Indian government, and was made K.C.B.

In January 1860 Napier was appointed to the command of the 2nd division of the expedition to China under Sir Hope Grant, and took part in the action of Sinho, the storm of the Peiho forts, and the entry to Peking. For his services he received the thanks of parliament, and was promoted major-general for distinguished service in the field. For the next four years Napier was military member of the council of the governor-general of India and, on the sudden death of Lord Elgin, for a short time acted as governor-general, until the arrival of Sir W. T. Denison from Madras. In January 1865 he was given the command of the Bombay army, in March 1867 he was promoted lieutenant-general, and, later in that year, appointed to command the expedition to Abyssinia, selecting his own troops and making all the preparations for the campaign. He arrived at Annesley Bay in the Red Sea early in January 1868, reached Magdala, 420 m. from the coast, in April; stormed the stronghold, freed the captives, razed the place to the ground, returned to the coast, and on the 18th June the last man of the expedition had left Africa. He received for his services the thanks of parliament, a pension, a peerage, the G.C.B. and the G.C.S.I. The freedom of the cities of London and Edinburgh was conferred upon him, with presentation swords, and the universities bestowed upon him honorary degrees. In 1866 he was elected a fellow of the Royal Society. He held the command-in-chief in India for six years from 1870, during which he did much to benefit the army and to encourage good shooting. He was promoted general in 1874, and appointed a colonel-commandant of the Royal Engineers. In 1876 he was the guest of the German crown prince at the military manoeuvres, and from that year until 1883 held the government and command of Gibraltar. In the critical state of affairs in 1877 he was nominated commander-in-chief of the force which it was proposed to send to Constantinople. In 1879 he was a member of the royal commission on army organization, and in November of that year he represented Queen Victoria at Madrid as ambassador extraordinary on the occasion of the second marriage of the king of Spain. On the 1st of January 1883 he was promoted to be field-marshal, and in December 1886 appointed Constable of the Tower of London. He died in London on the 14th of January 1890. His remains received a state funeral, and were buried in St Paul's Cathedral on the 21st of January. He was twice married, and left a large family by each wife, his eldest son, Robert William (b. 1845), succeeding to his barony. A statue of him on horseback by Boehm was erected at Calcutta when he left India, and a replica of it was afterwards set up in his memory in Waterloo Place, London.

**NAPIER**, a seaport on the east coast of North Island, New Zealand, capital of the provincial district of Hawke's Bay, 200 m. by rail N.E. of Wellington. Pop. (1906) 9454. The main portion of the town stretches along the flat shoreland of Hawke's Bay, while the suburbs extend over the hills to the north. The site consists of a picturesque peninsula known as Scinde Island. The harbour (Port Ahuriri) is sheltered by a breakwater. The cathedral church of St John (1888) for the bishopric of Waiaupa, is one of the finest ecclesiastical buildings in New Zealand, imitating the Early English style in brick. An atheneum, a small hospital, a lunatic asylum, a philosophical society and an acclimatization society are among the public institutions. The town (named after Sir Charles James Napier) is under municipal government, and returns a member to the New Zealand House of Representatives. The district is agricultural, and large quantities of wool and tinned and frozen meats are exported. There is railway communication with Wellington, New Plymouth, and the Wairarapa, Wanganui and Manawatu districts. Numerous old native *pas* or fortified villages are seen in the neighbourhood.

**NAPLES** (Ital. *Napoli*, and Lat. *Neapolis*), formerly the capital of the kingdom of the Two Sicilies, and since 1860 the chief town of the province which bears its name, the smallest province in the kingdom of Italy. It is the largest city in the country, containing 547,503 inhabitants in 1901. It is a prefecture; the see of a cardinal archbishop; the residence of the general

commanding the tenth Army Corps and of the admiral commanding the second Naval Department of Italy; and it possesses also an ancient and important university.

Naples disputes with Constantinople the claim of occupying the most beautiful site in Europe. It is situated on the northern shore of the Bay of Naples (*Sinus Campanus*), in  $40^{\circ} 52' N.$ ,  $14^{\circ} 15' 45' E.$ , as taken from the lighthouse on the mole. By rail it is distant 151 m. from Rome, but the line is circuitous, and a direct electric line was contemplated in 1907, to run nearer the coast and shorten the distance from the capital by more than 30 m. (For map, see ITALY.) The circuit of the bay is about 35 m. from the capo di Miseno on the north-west to the Punta della Campanella on the south-east, or more than 52 m. if the islands of Ischia, at the north-west, and of Capri, at the south entrance, be included. At its opening between these two islands it is 14 m. broad; while another 4 m. separates Capri from the mainland at the Punta della Campanella, and from the opening to its head at Portici the distance is 15 m. It affords good anchorage, with nearly 7 fathoms of water, and is well sheltered, except from winds which blow from points between south-east and south-west. In the latter winds Sorrento should be especially avoided, as no safe anchorage can be found there at less than 15 fathoms, and the same remark applies to Capri with winds from S.W. to N.W. There is a perceptible tide of nearly 9 in.

On the north-east shore east of Naples is an extensive flat, forming part of the ancient *Campania Felix*, and watered by the small stream *Sarno* and by the *Sarno*, which last in classical times formed the port of Pompeii. From this flat, between the sea and the range of the Apennines, rises Mount Vesuvius, at the base of which, on or near the sea-shore, are the populous villages of San Giovanni Teduccio, Portici, Resina, Torre del Greco, Torre dell' Annunziata, &c., and the classic sites of Herculaneum and Pompeii. At the south-east extremity of the plain, 3 m. beyond the outlet of the Sarno, a great offshoot of the Apennines, branching from the main range near Cava, and projecting as a peninsula more than 12 m. west, divides the Bay of Naples from the bay of Salerno (*Sinus Paestanus*), and ends in the bold promontory of the Punta della Campanella (Promontorium Malisurva), which is separated by a strait of 4 m. from Capri. On the north slope of this peninsula, where the plain ends and the coast abruptly trends to the west, stands the town of Castellammare, near the site of *Stabiae*, at the foot of Monte Sant' Angelo, which rises suddenly from the sea to a height of 4722 ft. Farther west, and nearly opposite to Naples across the bay, are Vico, Meta, Sorrento, Massa and many villages.

The north-west shore to the west of Naples is more broken and irregular. The promontory of Posilipo, which projects due south, divides this part of the bay into two smaller bays—the eastern, with the city of Naples, and the western, or Bay of Baiae, which is sheltered from all winds. A tunnel through the promontory, 2248 ft. long, 21 ft. broad, and in some places as much as 70 ft. high, possibly constructed by Marcus Agrippa in 27 B.C., forms the so-called grotto of Posilipo; at the Naples end stands the reputed tomb of Virgil. Beyond Posilipo is the small island of Nisida (*Nesis*); and at a short distance inland are the extinct craters of Solfatara and Astroni and the lake of Agnano. Farther west, on the coast, and provided with a convenient harbour, stands Pozzuoli (*Puteoli*), a city containing many Roman remains, but now chiefly remarkable for the large gunworks erected by Messrs Armstrong & Co.; and beyond it, round the Bay of Baiae, are Monte Nuovo, a hill thrown up in a single night in September 1538; the classic site of Baiae; the Lucrine Lake; Lake Avernus; the Lake of Fusaro (*Acherusia Palus*); the Elysian Fields; and the port and promontory of Misenum. Still farther to the south-west lie the islands of Procida (*Prochyta*) and Ischia (*Pitheusa*, *Aenaria* or *Inarime*), which divide the Bay of Naples from the extensive Bay of Gaeta. All this country was comprised in classical times under the title of the *Phlegrean Fields*, and was certainly then more actively volcanic than it now is, although the severe shock of an earthquake which occurred in the island of Ischia in 1883 completely destroyed Casamicciola, and did serious damage to Forio, Lacco Ameno and Serrara Fontana, and shows that there is great seismic activity in the locality. The whole region abounds with fissures from which steam highly charged with hydrochloric acid is continually issuing, and in many places boiling water is found at a very few feet below the surface.

The city of Naples is built at the base and on the slopes of a range of volcanic hills, and, rising from the shore like an amphitheatre, is seen to best advantage from the sea. From the summit occupied by the castle of St Elmo a transverse ridge runs south to form the promontory of Pizzofalcone, and divides the city into two natural crescents. The western crescent, known as the Chiaia ward, though merely a long narrow strip between the sea

and Vomero hill, is the fashionable quarter most frequented by foreign residents and visitors. A fine broad street, the Riviera di Chiaja, begun in the close of the 16th century by Count d'Olivares, and completed by the duke de Medina Celli (1695-1700), runs for a mile and a half from east to west, ending in the quarter of Mergellina and Piedigrotta at the foot of the hill of Posilipo. In front lie the Villa Comunale (first called Reale and subsequently Nazionale) public gardens, the chief promenade of the city, which were first laid out in 1780, and have been successively extended in 1807, in 1834, and again in recent years; and the whole edge of the bay from the Castel dell' Ovo to Mergellina is lined by a massive embankment and carriage-way, the Via Caracciolo, constructed in 1875-1881. The eastern crescent includes by far the largest as well as the oldest portion of Naples—the ports, the arsenal, the principal churches, &c. The best-known thoroughfare is the historic Toledo (as it is still popularly called, though the official name is Via Roma) which runs almost due north from the Piazza (Largo) del Plebiscito in front of the Palazzo Reale, till, as Strada Nuova Di Capodimonte, crossing the Ponte della Sanità (constructed by Murat across the valley between Santa Teresa and Capodimonte), it reaches the gates of the Capodimonte palace. A drive, the Corso Vittorio Emanuele, winds along the slopes behind the city from the Str. di Piedigrotta (at the west end of the Riv. di Chiaja) till it reaches the museum by the Via Salvatore Rosa. The character of the shore of the eastern crescent has been much altered by the new harbour works, which with the wharves and warehouses have absorbed the Villa del Popolo, or People's Park, originally constructed on land reclaimed from the bay.

The streets of Naples are generally well-paved with large blocks of lava or volcanic basalt. In the older districts there is a countless variety of narrow gloomy streets, many of them steep. The houses are mostly five or six storeys high, are covered with stucco made of a kind of pozzolana which hardens by exposure, and have large balconies and flat roofs. The castle of S. Elmo (S. Ermo, S. Erasmus), which dominates the whole city, had its origin in a fort (Belforte) erected by King Robert the Wise in 1343. The present building, with its rock-hewn fosses and massive ramparts, was constructed by Don Pedro de Toledo at the command of Charles V. in 1535, and was long considered practically impregnable. Damaged by lightning in 1857, it was afterwards restored, and is now a military prison. On a small island (I. del Salvatore, the *Megariss* of Pliny), now joined to the shore at the foot of the Pizzofalcone by an arch-supported causeway, stands the Castel dell' Ovo (so called from its shape, though medieval legend associates the name with the enchanted egg on which the magician Virgil made the safety of the city to depend), which dates from 1154. The walls of its chapel were frescoed by Giotto; but the whole building was ruined by Ferdinand II. in 1495, and had to be restored in the 16th century. Castel Nuovo, a very picturesque building constructed near the harbour in 1283 by Charles I. of Anjou, contains between the round towers of its façade the triumphal arch erected in 1470 to Alphonso I. and renovated in 1905. It numbers among its chambers the Gothic hall of Giovanni Pisano in which Celestine V. abdicated the papal dignity. Castel del Carmine, founded by Ferdinand I. in 1484, was occupied by the populace in Masaniello's insurrection, was used as a prison for the patriots of 1796, became municipal property in 1878, and is now a prison. The royal palace, begun in 1600 by the Count de Lemos, from designs by Domenico Fontana, partly burned in 1837, and since repaired and enlarged by Ferdinand II., is an enormous building with a sea frontage of 800 ft. and a main façade 554 ft. long and 95 ft. high, exhibiting the Doric, Ionic and Composite orders in its three storeys. The statues on the façade of the palace were erected by King Humbert I. in 1885, and represent the titular heads of the various dynasties which have reigned at Naples, beginning with Ruggiero the Norman (1130); followed by Frederick II. of Suabia (1197); Charles I. of Anjou (1266); Alfonso of Aragon (1442); Charles V. of Spain (1537); Charles III. (Bourbon) of Naples (1744); Giocchino Murat (1808); and Victor Emmanuel II. (1861).

Naples is the see of a Roman Catholic archbishop, always a cardinal. The cathedral has a chapter of thirty canons, and of the numerous religious houses formerly existing very few have in whole or in part survived the suppression in 1868. The city is divided into fifty parishes purely for ecclesiastical purposes, and there are 237 Roman Catholic churches and 57 chapels.

Most of the churches are remarkable rather for richness in internal decoration than for architectural beauty. The cathedral of St. Januarius, occupying the site of temples of Apollo and Neptune, and still containing some of their original granite columns, was designed by Nicola Pisano, and erected between 1272 and 1316. Owing to frequent restorations occasioned by earthquakes, it now presents an incongruous mixture of different styles. The general plan is that of a basilica with a nave and two (Gothic vaulted) aisles separated by pilasters. The western façade is of marble and was completed in 1906. Beneath the high altar is a subterranean chapel containing the tomb of St. Januarius (San Gennaro), the patron saint of the city; in the right aisle there is a chapel (Cappella del Tesoro) built between 1608 and 1637 in popular recognition of his having saved Naples in 1527 "from famine, war, plague and the fire of Vesuvius"; and in a silver tabernacle behind the high altar of this chapel are preserved the two phials partially filled with his blood, the periodical liquefaction of which forms a prominent feature in the religious life of the city. The choir and the nave of the left aisle of the cathedral is the church of Sta. Restituta, a basilica of the 7th century, and the original cathedral. Santa Chiara (14th century) is interesting for a fresco ascribed to Giotto (at one time there were many more), and monuments to Robert the Wise, his queen Mary of Valois and his daughter Mary, empress of Constantinople. San Domenico Maggiore, founded by Charles II. in 1285, but completely restored after 1445, has an effective interior particularly rich in Renaissance sculpture. In the neighbouring monastery is shown the cell of Thomas Aquinas. San Filippo Neri or dei Gerolomini, erected in the close of the 16th century, has a white marble façade and two campaniles, and contains the tombstone of Giambattista Vico. Sta Maria del Parto, in the Chiaja, occupies the site of the house of San Nazario, and is named after his poem *De Partu Virginitis*. San Francesco di Paolo, opposite the royal palace, is an imitation of the Pantheon at Rome by Pietro Bianchi di Lugano (1815-1837), and its dome is one of the boldest in Europe. The church of the Certosa (Carthusian monastery) of San Martino, on the hill below St. Elmo's castle, has now become in name, as so many of the churches are in reality, a museum. Dating from the 14th century, and restored by Fonseca in the 18th, it has a building of extraordinary richness of decoration, with paintings and sculpture by Guido Reni, Lanfranco, Caravaggio, D'Arpino, Solimene, Luca Giordano and notably a "Descent from the Cross" by Ribera, considered the finest work of this master. The monastery has been transformed into a medieval museum, where many specimens illustrating the modern history of Naples may be studied, and some fine specimens of majolica from the southern provinces can be inspected. The view from the south-western balcony is incomparable. The marble cloister by Fonseca, though rather flamboyant in character, is one of the finest of its kind in existence. Other churches with interesting monuments are Sant' Anna dei Lombardi, built in 1411 by Guerrello Origlia, which contains some splendid marble sculpture, especially Rosellino's "Nativity" in the Cappella Piccolomini; Sant' Angelo a Nilo, which contains the tomb of Cardinal Brancaccio, the joint work of Donatello and Michelozzo; San Giovanni a Carbonara, built in 1344 and enlarged by King Ladislaus in 1400, which contains among much other remarkable sculpture the tomb of the king, the masterpiece of Andrea Ciccione (1414), and that of Sergiam Caracciolo, the favourite of Joanna II., who was murdered in 1432 (the chapel in which it stands is paved with one of the earliest majolica pavements in Italy); San Lorenzo (1324), the Royal Church of the House of Anjou; and, for purely archaeological interest, the Church of Sant' Aspreno, thought to be the oldest Christian church in Italy, in the crypt of the new Borsa or exchange. Persons interested in frescoes will admire those in the former monastery at the back of the church of S. Maria Donna Regina and those in the cloister of S. Severino and Sossio. A more ancient Christian monument than that of any of the convents or churches, the catacombs, which extend a great distance underground and are in many respects finer than those at Rome. The entrance is at the Ospizio dei Poveri di San Gennaro (see Schulze's monograph, Jena, 1877).

Of the secular institutions in Naples none is more remarkable than the National Museum, formerly known as the Museo Borbonico. The building, begun in 1586 for vice-regal stables, and remodelled in 1615 for the university, was put to its present use in 1790, when Ferdinand IV. proclaimed it his private property independently of the crown, placed in it the Farnese collection which he had inherited from his father, and all the specimens from Herculaneum, Pompei, Stabiae, Puteoli, Paestum, &c., which till then had been housed in the palace at Portici, and gave it the name of Real Museo Borbonico. In 1860

Garibaldi, when dictator at Naples, proclaimed the museum and the territory devoted to excavation to be the property of the nation, since which time it has been called the National Museum. Vast numbers of specimens have since been added to it both by purchase and from excavations, and it is now unique as a treasure house of Italo-Greek and Roman antiquities, besides containing a fine library and an important collection of pictures.

A large additional space for exhibits was made in 1904, when the western half of the second floor was added, and the building as now arranged contains the large bronzes and statues on the ground floor; a gallery of Pompeian frescoes in the entresol; the library, picture gallery and small bronzes on the first floor; and the glass, jewelry, arms, papyri, gems, and the unique collection of Italo-Greek vases, on the second floor. The large bronzes are almost the only ones which have survived from classical times, the most famous of them being the seated Mercury and the dancing Faun; the marbles reckon among their vast number the Psyche, the Capuan Venus, the portraits of Homer and Julius Caesar, as well as the huge group called the Toro Farnese (Amphion and his wife Tyche to its horns), the Farnese Hercules, the excellent though late statues of the Balbi on horseback and a very fine collection of ancient portrait busts.

**Modern Buildings.**—The Galleria Umberto I. is a large cruciform arcade opened in 1890. It somewhat resembles the Milan arcade, and has an octagon in the centre, with a cupola. It is highly ornamented with gilt and stucco. A music-hall occupies the basement. The Galleria Principe di Napoli is in a smaller arcade opposite to the National Museum, mainly occupied by shops where reproductions from the museum are sold. The Galleria Vittoria, opened in 1907, is a circular building with handsome dome, situated near the main entrance of the Villa Comunale. It is in great part occupied by offices and shops. The Anglican church in Vico San Pasquale was built in 1862 on ground given to the British community by Garibaldi when dictator, and was the first Protestant church erected in Naples. Since the granting of religious liberty evangelical churches have been built by the Presbyterians, Wesleyans, French, Germans and Italians. A Greek church and a Jewish synagogue have also been opened. The Borsa (or exchange) is a fine building in the Piazza of the same name, built over the remains of the very ancient church of Sant' Aspreno, which are still preserved in the crypt. In front of it is the fine 16th-century Fontana Medina.

**Educational and Learned Institutions.**—The university of Naples is one of the oldest in Italy, having been founded by Frederick II. in the first half of the 13th century. It had fallen to insignificance under the Bourbons, but since 1860 it has rapidly recovered. It comprises five faculties (literature and philosophy, jurisprudence, mathematics, natural science and medicine), and is well equipped with zoological, mineralogical and geological museums, a physiological institute, a cabinet of anthropology, and botanical gardens. Originally erected in 1557 for the use of the Jesuits, the university buildings are regarded as the best work of Marco di Pino; the quadrangle, surrounded by a simple but effective peristyle, contains statues of Pietro della Vigna (Frederick's chancellor), Thomas Aquinas and Giordano Bruno. The new building, the shell of which was completed in 1906, faces the Rettifilo, a new wide street which leads from the Borsa in a straight line to the railway station; at the back it joins the former building, which is at a higher level. On the other or north side of the ancient building, and at the back of the Strada Costantinopolitana, very large annexes have been formed for the medical school. The famous zoological station at Naples, whose aquarium is the principal building in the Villa Comunale, is not connected with the university. It was founded by Dr Dohrn in 1872; a large annex was added to it a few years later on the western side, and a larger annex on the eastern side was completed in 1907. The aquarium was originally established at Naples because the flora and fauna of the neighbourhood are more varied than those of any district in Europe. Its *Mittheilungen* began to be published in 1878, and portions of a great work on the flora and fauna of Naples come out year by year. It is justly considered the first as well as the oldest of the zoological stations of the world, and the chief universities pay £100 a year for tables to which they send students. At these tables every necessary is provided, each student having his own tanks with salt water laid on for keeping his specimens, and all necessary chemicals being provided. Of other scientific institutions we may mention the observatory on Vesuvius, which is supported entirely by funds from the government, but annexed informally to the university. Its object is to record earth-movements and volcanic phenomena. The Specola or astronomical observatory is also a government institution, and forms no official part of the university. It is situated on the hill of Capodimonte.

The Royal Society of Naples, dating from 1756, was reconstituted

in 1861, and is divided into three academies, namely: moral and political; physical and mathematical; letters, archaeology and fine arts. The famous Accademia Pontaniana, founded by Antonio Beccardella (surnamed Panormita owing to his origin from Palermo) and J. J. Pontanus in 1442, was restored in 1808 and still exists. The Royal School for Oriental Languages owes its existence to Matteo Ripa, who in 1732 established a school for Chinese missionaries. The Royal Conservatory of Music in S. Pietro a Majella has existed in one form or other since 1760, and has had many famous pupils.

Elementary education has proceeded with great rapidity, and there are ninety public elementary schools in the city, twenty-three ecclesiastical gratuitous schools and many evangelical schools at a very small payment. The higher grade schools are also numerous, and there are special foreign schools established by private enterprise for the education of the children of foreign residents. There are three schools for the blind and two for deaf-mutes.

**Libraries.**—The state archives in Vico San Severo e Sossio contain all the records of past governments; the Notarial archives in Via San Paolo contain all the original notarial acts from 1450 onwards, to the number of 800,000. The Royal national library in the building of the national museum contains 364,000 volumes and 7835 manuscripts, many of which are of great value. The musical archives are kept here as a separate department. The Royal library of San Giacomo (100,000 vols.) had its origin in the Palace library of the Bourbon times. There may also be mentioned the Royal University library, the Royal Brancacciana library in Via Donnaromita, with 125,000 vols. and 2000 important MSS., the Gerolomini library, mainly of ecclesiastical books and codices, and the Provincial library in Via Duomo, consisting mainly of technical books. The Biblioteca Comunale, and the rich collection of seismic and vulcanological books made by the Italian Alpine Club, are both in charge of the Società di Storia Patria. This literary society was established in 1875, by a committee of private gentlemen anxious to record all possible details of the history of the locality. It has a good though not perfect collection of the early Neapolitan newspapers, a complete file of the principal modern ones and many interesting MSS. The society is governed by a council of literary men, and issues publications from time to time. The Zoological Station or Aquarium has a very fine biological library.

**Theatres.**—The San Carlo opera-house, with its area of 5157 sq. yds. and its pit capable of seating 1000 spectators, is one of the largest in Europe. It was originally built in 1737 under Charles III., but was destroyed by fire in 1816 and completely rebuilt. It was heavily subsidized in the Bourbon times, but now, except for giving the house, which is the property of the municipality, no assistance is granted from the public funds. The Mercadante is also a municipal theatre, and has no subsidy. The Bellini is a fine opera-house near the museum, and the other chief theatres are the San Genaro, Politeama and Fiorentini. Numerous music halls have sprung up of late years, of which the principal is the Salone Margherita in the basement of the Galleria Umberto Primo.

**Charities.**—Charitable institutions are numerous in Naples. The Reclusorio or poorhouse was founded in the 18th century, and besides being a refuge for the indigent poor has a series of industrial schools attached, at which founding boys are educated and taught trades. The principal hospitals are the Incurabili, Gesu e Maria, Santa Maria della Pace and a hospital for poor priests, which are all under the same management. The Pellegrini is exclusively surgical; the Santa Maria di Loreto is especially for the inmates of the Reclusorio and for street accidents; the Ospedale Lina for children; and the Ospedale Cotugno for infectious diseases. There is also an international hospital for the treatment of others than Italians, which was built by Lady Harriet Bentinck and is managed by an international committee; a German hospital; and a hospital erected by the representatives of Baron Adolphe de Rothschild. There are two public lunatic asylums in the city, and another at the neighbouring town of Aversa; and many private asylums, among which Fleurent, Miano and Ponti Rossi may be mentioned.

**Harbour.**—At a very early date the original harbour at Naples, now known as its greatly reduced estate as Porto Piccolo, and fit only for boats and lighters, became too small. In 1302 Charles II. of Anjou began the construction of the Porto Grande by forming the Molo Grande or San Genaro, which stretched eastward into the bay, and was terminated by a lighthouse in the 15th century. By the addition of a new pier running north-east from the lighthouse, and protected by a heavily armed battery, Charles III. in 1740 added greatly to the safety of the harbour. In 1826 the open area to the south of the Porto Grande was formed into the Porto Militare by the construction of the Molo San Vincenzo, 1200 ft. long. Shortly after the formation of the new kingdom of Italy attention was called to the insufficiency of the harbour for modern wants; and new works were begun in 1862. Besides the lengthening of the Molo San Vincenzo to a total of more than 5000 ft., the scheme as now carried out has completely revolutionized the harbour. A cross piece at the end of the Molo San Vincenzo has made the head of the structure into the form of the Greek letter gamma, thus affording considerable protection to the anchorage. New quays have been made all the way from the old Immacolatella landing-place to the new and spacious Capitaneria di Porto, on the eastern side of which is a new

harbour used mainly for the coal trade, and piers such that the largest liner can lie alongside the jetty. The outer mole of this harbour runs out from the Castel del Carmine towards the south for some 1500 ft. and forms the inner side of the new steam basin, which when nearly completed in 1906 fell in on the farther side, and had to be reconstructed. The depth of this new harbour is from 25 to 30 ft. There are two projecting moles, one to the inner harbour and the second to the steam basin. In 1905 the total tonnage entering the port amounted to 4,698,872 tons, of which the Italians (including their coasting trade) carried 1,410,192 tons in 3687 vessels; the Germans 1,391,585 tons in 356 vessels; the British 1,136,345 tons in 402 vessels; and the French 245,206 tons in 161 vessels. Naples is the principal port for emigration, chiefly to North and South America; 281 emigrant ships sailed in 1905, carrying 216,103 emigrants. The total imports for that year reached the sum of £5,397,918, and the exports £3,367,805. The articles dealt in are wine, oil, spirits, drugs, tobacco, chemicals, hemp, cotton, wool, silk, timber, paper, leather and hides, metal, glass, cereals and live animals. The largest export was to the United States (£864,562), the next to Great Britain (£701,387), while the largest imports were from Great Britain (£1,233,410) and the United States (£807,564). The specialties of Naples are the manufacture of coral, tortoise-shell, kid gloves and macaroni, but it has been growing also as an industrial centre. The port of Naples is second in the kingdom, and owns no rival save Genoa.

**Water Supply.**—Since 1884 Naples has had as fine a water supply as any city in Europe. It is derived from the hills in the neighbourhood of Avellino, and is thought to be the effluent of an underground lake. It rushes out from the hillside and is received in a covered masonry canal, whence it flows in large iron pipes till it reaches five enormous reservoirs constructed just opposite to the entrance gates of the royal palace at Capodimonte. Hence it comes by natural gravitation into the town at a pressure of five atmospheres, so that it supplies the highest parts of the town with abundant water. The water is so cold that in the hottest summer perishable articles can be preserved by merely securing them in a closed vessel and allowing the water to drip upon it. The supply was brought into the town just after the terrible cholera outbreak of 1884, and as each new standpipe was erected in the streets every well within 200 yds. of it was closed, so that in a short time no well remained in the town; and thus a fertile source of infection was eliminated. Every house in the town and suburbs is now supplied with a constant supply of pure water. The effect on the health of the city has been extraordinary. Cholera epidemics, which used to be frequent, have become things of the past, and there is now abundant water for public fountains, washing the streets and watering gardens both public and private. The old sewers were found quite inadequate to carry off the large increase of water, and besides they all led directly into the bay, causing a terrible odour and rendering the water near the town unwholesome for bathing. This has been remedied by a system of sewers, which after passing by a tunnel through the hill of Posillipo cross the plain below and discharge their contents into the open sea on the deserted coast of Cumae, 17 m. from the city of Naples. The old aqueduct, which was constructed in the 17th century by Carnignano and Criminelli and taps the Isclero at Sant' Agata dei Gori, is still available to a certain extent, but its water was never very wholesome, and as it was not laid on to houses but only supplied fountains and house cisterns which have since been filled up, no account need be taken of it. The solitary Leone fountain, a spring which supplied drinking water to the west end of the town, has been dry for many years.

**Modern Growth.**—Naples, the most densely peopled city in Europe, has increased in modern times at an enormous rate. On the large areas reclaimed from the sea, vast hotels and mansions let in flats have been erected. The gardens at the west end of the town are all built over. The Vomero, once merely a scattered village, is now an important suburb, and a large workmen's quarter has sprung up beyond the railway station to house the populace which was turned out from the centre of the town when the works of the *risanamento* were undertaken. The increase in population between the census of 1881, when it was 461,962, and the census in 1901 was 85,521. The commune, which includes not only the urban districts (*sezioni*) of San Ferdinando, Chiaja, S. Giuseppe, Monte Calvario, Avvocata, Stella, San Carlo all' Arena, Vicaria, San Lorenzo, Mercato, Pendino and Porto, but also the suburban districts of Vomero, Posillipo, Fuorigrotta, Miano and Piscinola, has been built over in every direction, one great incentive being the creation of an industrial zone to the eastward of the city. This zone has been set aside for the purpose of industrial development, and all persons or companies who set up industrial concerns on it have grants of land at a nominal price, are free of taxes for ten years and have electric force supplied to them at a very low figure. The law came into force in 1906, and was immediately followed by

the erection of a large number of factories, for spinning silk, cotton, jute and wool, and the making of railway plant, automobiles, the building of ships, and in fact almost every kind of industry. After the cholera epidemic of 1884, M. Depretis, then premier, visited Naples, and in the course of a public speech gave vent to the famous dictum "*Bisogna sventrare Napoli*"—"Naples must be disembowelled!" Plans were at once made to pull down all the worst slums, and as these lay between the centre of the town and the railway station, a wide street was constructed from the centre of the town to the eastward, and on each side of it wide strips of ground were cleared to afford building sites for shops and offices. The funds for this vast undertaking were found partly by the state, which voted £3,000,000, and as to the rest by the Risanamento Company, which had a capital of £1,200,000. Before beginning operations of demolition it was obviously necessary to provide homes for the poor people who would be turned out, and a large working-class quarter was erected to the north and beyond the railway station. This quarter has wide airy streets and lofty houses, and though perhaps the houses were let at prices which were beyond the purses of the lowest class, the result of their erection was to cause a number of the poorer houses in the old town to be vacated, thus giving an opportunity to the lowest class to be at any rate better housed than they were before. The quarter described above is known as the Rione Vasto. There are also new middle-class quarters at Santa Lucia, Vomero Nuovo and Sant' Eufremio, and better houses in the Via Sigrignano, on the Riviera di Chiaja, Via Elena and Via Caracciolo at Mergellina, Via Partenope near the Chiatomane, and an aristocratic quarter in the large extensions made in the Rione Amedeo. The narrow alleys of Porto, Pendino and Mercato have nearly all disappeared, and old Naples has been vanishing day by day. One notable result of the widening of the streets has been the spread of the electric tramsways, which traverse the town in various directions and are admirably served by a Belgian company. The city is mainly lighted by electricity, which has also found its way into all the public edifices and most private houses.

**Folk-lore.**—The attention of antiquarians to the charms against the Evil Eye used by the inhabitants of the Neapolitan provinces was first drawn in 1888, when it was shown that they were all derived from the survival of ancient classical legends which had sprung from various sources in connexion with classical sites in the neighbourhood. These may be divided into three classes: first, the sprig of rue in silver, with sundry emblems attached to it, all of which refer to the worship of Diana, whose shrine at Capua was of considerable importance; secondly, the serpent charms, which formed part of the worship of Aesculapius, and were no doubt derived largely from the ancient eastern ophiolatry; and lastly charms derived from the legends of the Sirens. A special confirmation is given in this case, as the Siren is represented mounted on her sea-horse crossing the Styx upon the vase of Pluto and Proserpine in the collection of the Naples Museum. This vase dates about 250 B.C., and the Siren charms represent her in the same way, but usually mounted on two sea-horses. The sea-horse and the Siren alone are commonly found as charms; the Siren being sometimes in her fish-tail form and sometimes in the form of a harpy.

**History.**—All ancient writers agree in representing Naples as a Greek settlement, though its foundation is obscurely and differently narrated. The earliest Greek settlement in the neighbourhood was at Pithecusa (Ischia), but the colonists, being driven out of the island by the frequent earthquakes, settled on the mainland at Cumae, where they found a natural acropolis of great strategic value. From Cumae they colonized Dikearchia (Pozzuoli) and probably subsequently Palaeopolis. The site of Palaeopolis has given rise to much discussion, but the researches by R. T. Günther open completely new ground, and seem to be the correct solution of the problem. He places Palaeopolis at Gaiola Point and has discovered the remains of the harbour, the town hall and various other rudiments of the ancient city. This site, moreover, corresponds with Livy's testimony, and would account for his statement that the towns of Palaeopolis and Neapolis were near together and identical in language and government. This opinion about the site of Palaeopolis has been based on the very considerable alterations which are known to have taken place in the level of the land, and the

extensive submerged foundations of buildings off the southern extremity of Posilipo have been identified with those of the old city

Parthenope, as well as Dikearchia, was formed as a new colony from Cumae, and was so called from a legendary connexion of the locality with the siren of that name, whose tomb was still shown in the time of Strabo. Parthenope was situated where Naples now stands, upon the splendid natural acropolis formed by the hill of Pizzofalcone, and defended on the land side by a fosse which is now the Strada di Chiaja, and a massive wall, of which remains may still be traced at the back of the existing houses. To the colonists of Parthenope there came afterwards a considerable addition from Athens and Chalcis, and they built themselves a town which they called *Neapolis*, or the "new city," in contradistinction to the old settlement, which in consequence was styled *Palaeopolis* or the "old city." The name of Parthenope became lost, and the city of *Palaeopolis* fell into gradual decadence.

In 328 B.C. the *Palaeopolitans* having provoked the hostility of Rome by their incursions upon her Campanian allies, the consul *Publius Philo* marched against them, and having taken his position between the old and the new city, laid regular siege to *Palaeopolis*. By the aid of a strong Samnite garrison which they received, the *Palaeopolitans* were long able to withstand the attacks of the consul; but at length the city was betrayed into the hands of the Romans by two of her citizens. *Neapolis* possibly surrendered to the consul without any resistance, as it was received on favourable terms, had its liberties secured by a treaty, and obtained the chief authority, which previously seems to have been enjoyed by the older city. From that time *Palaeopolis* totally disappeared from history, and *Neapolis* became an allied city (*foederata civitas*)—a dependency of Rome, to whose alliance it remained constantly faithful, even in the most trying circumstances. In 280 B.C. *Pyrrhus* unsuccessfully attacked its walls; and in the Second Punic War *Hannibal* was deterred by their strength from attempting to make himself master of the town. During the civil wars of *Marius* and *Sulla* a body of partisans of the latter, having entered it by treachery (82 B.C.), made a general massacre of the inhabitants; but *Neapolis* soon recovered, as it was again a flourishing city in the time of *Cicero*. It became a *municipium* after the passing of the *lex Julia*; under the empire it is noticed as a *colonia*, but the time when it first obtained that rank is uncertain—possibly under *Claudius*.

Though a municipal town, *Neapolis* long retained its Greek culture and institutions; and even at the time of *Strabo* it had gymnasia and quinquennial games, and was divided into *phratriciae* after the Greek fashion. When the Romans became masters of the world, many of their upper classes, both before the close of the republic and under the empire, from a love of Greek manners and literature or from indolent and effeminate habits, resorted to *Neapolis*, either for the education and the cultivation of gymnastic exercises or for the enjoyment of music and of a soft and luxurious climate. Hence we find *Neapolis* variously styled—by *Horace* *otiosa Neapolis*, by *Martial* *docta Parthenope*, by *Ovid* *in otia natae Parthenopen*. It was the favourite residence of many of the emperors; *Nero* made his first appearance on the stage in one of its theatres; *Titus* assumed the office of its archon; and *Hadrian* became its demarch. It was chiefly at *Neapolis* that *Virgil* composed his *Georgics*; and he was buried on the hill of *Pausilypus*, the modern *Posilipo*, in its neighbourhood. It was also the favourite residence of the poets *Statius* (A.D. 61) and *Silius Italicus* (A.D. 25), the former of whom was a *Neapolitan* by birth.

After the fall of the Roman Empire, *Neapolis* suffered severely during the Gothic wars. Having espoused the Gothic cause in the year 536, it was taken, after a protracted siege, by *Belisarius*, who turned aside an aqueduct, marched by surprise into the city through its channel, and put many of the inhabitants to the sword. In 542 *Totila* besieged it and compelled it to surrender, but being soon after recovered by *Narses*, it remained long a dependency of the exarchate of *Ravenna*, under the immediate government of a duke, appointed by the East Roman emperors.

When the Lombards invaded Italy and pushed their conquests in the southern provinces, the limits of the *Neapolitan* duchy were considerably narrowed. In the beginning of the 8th century, at the time of the iconoclastic controversy, the emperor *Leo* the *Isaurian* having forced compliance to his edict against the worshipping of images, the *Neapolitans*, encouraged by *Pope Gregory III.*, threw off their allegiance to the Eastern emperors, and established a republican form of government under a duke of their own appointment. Under this régime *Neapolis* retained independence for nearly four hundred years, though constantly struggling against the powerful Lombard dukes of *Benevento*, who twice unsuccessfully besieged it. In 1027, however, *Pandulf IV.*, a Lombard prince of *Capua*, succeeded in making himself master of it; but he was expelled in 1030 by *Duke Sergius*, chiefly through the aid of a few Norman adventurers. The Normans, in their turn, gradually superseded all powers, whether Greek, Lombard or republican, which had previously divided the south of Italy, and furthermore checked the Saracens in the advances they were making through *Apulia*.

From the date at which the south of Italy and Sicily were subjugated by the Normans the history of *Neapolis* ceases to be the history of a republic or a city, and becomes that of a kingdom, sometimes separate, sometimes merged, with the kingdom of Sicily, in that of the Two Sicilies. The city of *Neapolis* henceforth formed the metropolis of the kingdom to which it gave its name, owing this pre-eminence to its advantageous position on the side of Italy towards Sicily, and to the favour of successive princes (see *NAPLES, KINGDOM OF*).

**BIBLIOGRAPHY.**—*Ackerman, Naples and the Campagna Felice* (1816); *Craven, Tour through the Southern Provinces of Naples* (1821); *R. T. Günther, Earth Movements in the Bay of Naples* (Oxford, 1905); *Rolle and Ingelby, Naples in 1888* (London, 1888); *Blair, Naples in the Nineties* (1897); *Arthur Norway, Naples, Past and Present* (London, 1901); *Miss Jex Blake, The Elder Pliny's Chapters on the History of Art* (London, 1896). (E. N.-R.)

**NAPLES, KINGDOM OF**, the name conventionally given to the kingdom of Sicily on the Italian mainland (Sicily beyond the Pharos), to distinguish it from that of Sicily proper (Sicily on this side of the Pharos, i.e. Messina), the title of "King of Naples" having only actually been borne by *Philip II.* of Spain in the 16th century ("King of England and Naples") and by *Joseph Bonaparte* and *Joachim Murat* in the 19th. The history of the kingdom of Naples is inextricably interwoven with that of Sicily, with which for long periods it was united as the kingdom of the Two Sicilies.

For the earlier history of Naples and its territory, as a republic and a dukedom, see *NAPLES* above, and for the coming of the Normans see *SICILY* and *NORMANS*. It is sufficient here to state that the leaders of the house of Hauteville, *Robert Guiscard* and *Richard of Aversa*, in 1059 did homage to *Pope Nicholas II.* (q.v.) for all conquests they had made both in the island and upon the mainland, and that in 1130 *Roger de Hauteville* (*Roger II.* as "great count" of Sicily) assumed the style of king as *Roger I.* In this way the south of Italy, together with the adjacent island of Sicily, was converted into one political body, which, owing to the peculiar temper of its Norman rulers and their powerful organization, assumed a more feudal character than any other part of the peninsula. The *regno*, as it was called by the Italians, constituted a state apart, differing in social institutions, foreign relations, and type of home government, from the commonwealths and tyrannies of upper Italy. The indirect right acquired by the popes as lords paramount over this vast section of Italian territory gave occasion to all the most serious disturbances of Italy between the end of the 13th and the beginning of the 16th centuries, by the introduction of the house of Anjou into Naples and the disputed succession of Angevin and Aragonese princes.

*Roger I.* was succeeded in 1154 by *William I.* "the Bad," who died in 1166, being succeeded by his son *William II.* "the Good," on whose death in 1189 the crown passed to his illegitimate son *Tancred*. After the death of *Tancred* the emperor *Henry VI.*, of the house of *Hohenstaufen*, who by his marriage with *Constance* or *Costanza d'Altavilla*, daughter of *Roger I.* (d. 1154), was

Tancred's rival for the kingdoms of Naples and Sicily, descended into Italy in 1104. He easily conquered both the mainland and the island, and Tancred's only son William III. surrendered the crown to him. But with the excuse of a pretended plot he put a number of the most conspicuous persons in the kingdoms to death, and had William himself blinded. He then returned to Germany, and during his absence an agitation broke out, provoked by the cruelty of his lieutenants and encouraged by his Norman wife. He hurried back to Italy, and repressed the movement with his usual ferocity, but died

**The emperor Frederick II.** in 1197. Costanza then had her son Frederick (b. 1104) proclaimed king, and obtained the support of the Holy See on condition that the kingdom should be once more recognized as a fief of the church. The

whole history of the ensuing period of south Italian history turns on the claims of the papacy over the kingdoms of Naples and Sicily, based on the recognition of papal suzerainty in 1053. The Hohenstaufen kings refused to admit this claim; hence the persistent hostility of the popes and the calling in of foreign potentates and armies. Costanza died in 1198, leaving Pope Innocent III. regent and tutor to her son; the pope's authority was contested by various nobles, but in 1209 Frederick married Costanza, daughter of the king of Aragon, with whose help he succeeded in reducing a large part of Sicily to obedience. Two years later he was elected king of the Romans at the diet of Nuremberg in opposition to Otto IV., and in 1220 he was crowned emperor in Rome by pope Honorius III., but continued to reside in Sicily. He quelled a rising of Sicilian barons and Saracens, and confined 60,000 of the latter at Lucera in Capitanata, where they ended by becoming a most loyal colony. After the death of Frederick's wife Pope Honorius III. arranged a marriage for him with Yolande, daughter of John of Brienne (1225). But in 1227 Gregory IX. excommunicated him because he delayed the crusade which he had promised to undertake; and although he sailed the following year, and concluded a treaty with the sultan of Egypt whereby the kingdom of Jerusalem was re-established, the pope was not satisfied and sent an army into Neapolitan territory. On his return Frederick defeated the pontificals, and in 1230 peace was made at San Germano and the excommunication withdrawn. In 1231 he issued the celebrated Constitutions of the Sicilian kingdom at the parliament of Melfi. He had further quarrels with successive pontiffs, and was excommunicated more than once. In 1246 a number of his own barons and officials of the mainland conspired against his rule, but were crushed with great ferocity, and even his faithful secretary, Pietro della Vigna, fell a victim to the emperor's suspicions. Frederick's last years were embittered by the hostilities following on the crusade which the pope proclaimed against him and by rebellions in Naples and Sicily. He died in 1250. His policy was anti-feudal and tended to concentrate power into his own hands; hence the frequent risings of the barons. His court at Palermo had been one of the most brilliant in Europe, and attracted learned men from all over the then known world; his somewhat pagan philosophy was afterwards regarded as marking the beginnings of modern rationalism. He opened schools and universities, and he himself wrote poetry in Sicilian dialect.

His son Conrad IV. succeeded to the empire, while to his illegitimate son Manfred he left the principality of Taranto and the regency of the southern kingdom, to be held in Conrad's name. By his political sagacity and moderation Manfred won a strong party to his side and helped Conrad to subjugate the rebellious barons. The emperor died in 1254, leaving an infant son, Conradin (b. 1252), and Manfred was appointed vicar-general during the latter's minority. Manfred, too, encountered the hostility of the popes, against whom he had to wage war, generally with success, and of some of the barons whom the papacy encouraged to rebel; and in 1268, on a rumour of Conradin's death, he was offered and accepted the crown of Naples and Sicily. The rumour proved false, but he retained the crown, promising to leave the kingdom to Conradin at his death and to defend his rights. He now became head of

the Ghibellines or Imperialists of Italy, and his position was strengthened by the marriage of his daughter Costanza to Peter, son of King James of Aragon. But he met with opposition from the turbulent nobility and the clergy, who had been deprived of many privileges, and he failed to conciliate the communes, which were oppressed by taxes and beginning to aspire to autonomy. Innocent IV., in his determination to crush the Hohenstaufens, offered the kingdom in turn to Richard, earl of Cornwall, to Edward, son of Henry III. of England, and to Charles of Anjou, brother of Louis IX. of France. After long negotiations with successive popes, Charles was finally induced by Clement IV. to come to Italy in 1265, agreeing to accept the kingdom of the Two Sicilies as a fief of the church, and in 1266 he marched southward with the privileges of a crusader (see CHARLES I., king of Naples and Sicily).

The defection of many cities and nobles facilitated his task, and Manfred was forced to retire on Benevento, where, on the 26th of February, owing to the treachery of a part of his troops, he was defeated and killed. As a result of this victory Charles was soon master of almost the whole kingdom, and he entered Naples, which now became the capital instead of Palermo. He persecuted the nobles who had sided with Manfred, and established a military despotism which proved more oppressive than that of the Hohenstaufens had ever been. Old laws, customs and immunities were ruthlessly swept away, the people were ground down with taxes, and the highest positions and finest estates conferred on French and Provençal nobles. Although the southern Italians had long been ruled by foreigners, it was the Angevin domination which thoroughly denationalized them, and initiated that long period of corruption, decadence and foreign slavery which only ended in the 19th century.

Invited by Sicilian malcontents and Ghibellines, Conradin (Ital. Conradino), the last surviving Hohenstaufen, descended into Italy in 1267 at the head of a small army collected in Germany, and he found many supporters; but King Charles on hearing of his arrival abandoned the siege of Lucera and came to intercept him. A battle took place at Tagliacozzo (August 23rd, 1268), in which the Imperialists were defeated, and Conradin himself was subsequently caught and handed over to Charles, who had him tried for high treason and beheaded (see CONRADIN). All who had assisted the unfortunate youth were cruelly persecuted, and the inhabitants of Agosta put to the sword. Thus ended the power of the Hohenstaufens. Although the picturesque figures of Manfred and Conradin awakened sympathy among the people of the kingdom, their authority was never really consolidated and their German knights were hated; which facts rendered the enterprise of another foreigner like the Angevin comparatively easy.

In Sicily, however, Charles's government soon made itself odious by its exactions, the insolence and cruelty of the king's French officials and favourites, the depreciation of the currency, and the oppressive personal services, while the nobles were incensed at the violation of their feudal constitution. Just as Charles was contemplating an expedition to the East, the Sicilians rose in revolt, massacring the French throughout the island. The malcontents were led by the Salernitan noble Giovanni da Procida, a friend of the emperor Frederick and of Manfred, who had taken refuge at the court of Peter III. of Aragon, husband of Manfred's daughter Costanza. He had induced Peter to make good his somewhat shadowy claims to the crown of Sicily, but while preparations were being made for the expedition, the popular rising known as the Sicilian Vespers, which resulted in the massacre of nearly all the French in the island, broke out at Palermo on Easter Day 1282. Peter reached Palermo in September, and by the following month had captured Messina, the last French stronghold. Pope Martin IV. now proclaimed a crusade against the Aragonese, and the war continued for many years. The Sicilian fleet under Ruggiero di Lauria defeated that of the Angevins at Malta in 1283, and 1284 in the Bay of Naples, where the king's son, Charles the Lame, was captured. Charles I. died in 1286, and, his heir being a prisoner, his grandson, Charles

Charles I.

Conradin.

The Sicilian Vespers.

Martel (d. 1295), assumed the regency. Peter died the same year, leaving Aragon to his son Alfonso III, and Sicily to his son James, who was consecrated king in spite of the interdict. The war went on uninterrupted, for the popes prevented all attempts to arrive at an understanding, as they were determined that the rights of the church should be fully recognized. Charles the Lame, who had been liberated in 1288, having

**Charles II.** renounced his rights on Sicily, was absolved from his oath by Pope Nicholas IV., who crowned him king of the Two Sicilies and excommunicated Alfonso. The latter's successor James made peace with Boniface VIII. by renouncing Sicily (in exchange for Sardinia and Corsica and the hand of Charles's daughter) and promising to help the Angevins to reconquer the island. But the Sicilians, led by James's brother,

Frederick III.,<sup>1</sup> who had been governor of the island and was now proclaimed king, determined to resist.

**Frederick III.** The war went on with varying success, until Charles of Valois, summoned by the pope to conduct the campaign, landed in Sicily and, his army being decimated by disease, made peace with Frederick at Caltabellotta (1302). The Angevins renounced Sicily in favour of Frederick, who was recognized as king of Trinacria (a name adopted so as not to mention that of Sicily), and he was to marry Leonora, daughter of Charles of Valois; at his death the island would revert to the Angevins, but his children would receive compensation elsewhere. In 1303 the pope unwillingly ratified the treaty. (See CHARLES II., king of Naples and Sicily, and FREDERICK III., king of Sicily.)

Charles II. died in 1309 and was succeeded by his second son Robert. (His eldest son had predeceased him, leaving a son, Charles Robert, or Caroberto, at this time king of Hungary.) Robert now became leader of the Guelphs

**Robert.** in Italy, and war between Naples and Sicily broke out once more, when Frederick allied himself with the emperor Henry VII. on his descent into Italy, and proclaimed his own son Peter heir to the throne. Robert led or sent many devastating expeditions into Sicily, and hostilities continued under King Peter even after Frederick's death in 1337. Peter died in 1342, leaving an infant son Louis; but just as Robert was preparing for another expedition he too died in the same year. Robert had been a capable ruler, a scholar and a friend of Petrarch, but he lost influence as a Guelph leader owing to the rise of other powerful princes and republics, while in Naples itself his authority was limited by the rights of a turbulent and rebellious baronage (see ROBERT, king of Naples). His son Charles had died in 1328 and he was succeeded by his granddaughter Joanna, wife of Andrew of Hungary, but the princes of the blood

**Joanna I.** and the barons stirred up trouble, and in 1345 Andrew was assassinated by order of Catherine, widow of Philip, son of Charles II., and of several nobles, not without suspicion of Joanna's complicity.

Andrew's brother Louis, king of Hungary, now came to Italy to make good his claims on Naples and avenge the murder of Andrew. With the help of some of the barons he drove Joanna and her second husband, Louis of Taranto, from the kingdom, and murdered Charles of Durazzo; but as Pope Clement refused to recognize his claims he went back to Hungary in 1348, and the fickle barons recalled Joanna, who returned and carried on desultory warfare with the partisans of Louis of Hungary. Louis of Taranto and Joanna were crowned at Naples by the pope's legate in 1352, but Niccolò Acciaiuoli, the seneschal, became the real master of the kingdom. In 1374 Joanna made peace with Frederick of Sicily, recognizing him as king of Trinacria on condition that he paid her tribute and recognized the pope's suzerainty. She nominated Louis of Anjou her heir, but while the latter was recognized by the antipope Clement VII., Pope Urban VI. declared Charles of Durazzo (great-grandson of Charles II.) king of Sicily *al di qua del Faro* (i.e. of Naples). Charles conquered the kingdom and took Joanna prisoner in 1381, and had her murdered the following

<sup>1</sup> He was the second king of that name in Sicily, but was known as Frederick III. because he was the third son of King Peter.

year. Louis, although assisted by Amadeus VI. of Savoy, failed to drive out Charles, and died in 1384. Charles III. died two years later and the kingdom was plunged into anarchy once more, part of the barons siding with his seven-year-old son Ladislus, and part with Louis II. of Anjou. The latter was crowned by the antipope Clement, while Urban regarded both him and his rival as usurpers. On Urban's death in 1389 Boniface IX. crowned Ladislus king of Naples, who by the year 1400 had expelled

**Ladislus.** Louis and made himself master of the kingdom. In 1407 he occupied Rome, which Gregory XII. could not hold. But Alexander V., elected pope by the council of Pisa, turned against Ladislus and recognized Louis. Ladislus was defeated in 1411 and driven from Rome, but reoccupied the city on Louis's return to France. He died in 1414, and was succeeded by his sister Joanna II. (q.v.), during whose reign the kingdom

**Joanna II.** sank to the lowest depths of degradation. In 1415 Joanna married James of Bourbon, who kept his wife in a state of semi-confinement, murdered her lover, Pandolfo Alopo, and imprisoned her chief captain, Sforza; but his arrogance drove the barons to rebellion, and they made him renounce the royal dignity and abandon the kingdom. The history of the next few years is a maze of intrigues between Joanna, Sforza, Giovanni Caracciolo, the queen's new lover, Alfonso of Aragon, whom she adopted as her heir, and Louis III. of Anjou, whom we find pitted against each other in every possible combination. Louis died in 1434 and Joanna in 1435 (see JOANNA II., queen of Naples). The succession was disputed by René of Anjou and Alfonso, but the former eventually renounced his claims and Alfonso was recognized as king of Naples by Pope Eugenius IV. in 1443.

Under Alfonso, surnamed 'the Magnanimous,' Sicily was once more united to Naples and a new era was inaugurated, for the king was at once a brilliant ruler, a scholar and a patron of letters. He died in 1458, leaving Naples

**Alphonso the Magnanimous.** to his illegitimate son Ferdinand I. (Don Ferrante), and Sicily, Sardinia and Aragon to his brother John. Ferdinand found, however, that Alfonso had not really consolidated his power, and he had practically to reconquer the whole country. By 1464 he was master of the situation, in spite of the attempt of Pope Calixtus III. to enforce the claims of the papacy, and that of John of Anjou to enter into the heritage of his ancestors. In alliance with Pope Sixtus IV. and the Milanese he waged war on Lorenzo de' Medici in 1479; but that astute ruler, by visiting Ferdinand in person, obtained peace on favourable terms (1479). In 1485 the disaffection of the barons, due to the king's harshness and the arrogance and cruelty of his son, found vent in a revolt led by Roberto Sanserverino and Francesco Coppola, which was crushed by means of craft and treachery. Ferdinand died in 1494 full of forebodings as to the probable effects of the invasion of Charles VIII. of France, and was succeeded by Alfonso (see FERDINAND I., king of Naples). The French king entered Italy in September

**The Invasion of Charles VIII.** 1495, and conquered the Neapolitan kingdom without much difficulty. Alfonso abdicated, his son Ferrandino and his brother Frederick withdrew to Ischia, and only a few towns in Apulia still held out for the Aragonese. But when the pope, the emperor, Spain and Venice, alarmed at Charles's progress, formed a defensive league against him, he quit Naples, and Ferrandino, with the help of Ferdinand II. of Spain, was able to reoccupy his dominions. He died much regretted in 1496

and was succeeded by Frederick. The country was torn by civil war and brigandage, and the French continued to press their claims; and although Louis XII. (who had succeeded Charles VIII.) concluded a treaty with Ferdinand of Spain for the partition of Naples, France and Spain fell out in 1502 over the division of the spoils, and with Gonzalo de Cordoba's victory on the Garigliano in December 1502, the whole kingdom was in Spanish hands.

On the death of Ferdinand in 1516, the Habsburg Charles became king of Spain, and three years later was elected emperor as Charles V.; in 1522 he appointed John de Lannoy viceroy of



Naples, which became henceforth an integral part of the Spanish dominions. The old divisions of nobility, clergy and people were maintained and their mutual rivalry encouraged; the nobles were won over by titles and by the splendour of the viceregal court, but many persons of low birth who showed talent were raised to high positions. The viceroys were assisted by the Collateral Council and the Sacred College of Santa Chiara, composed of Spanish and Italian members, and there was an armed force of the two nationalities. Spanish rule on the whole was oppressive and tyrannical, and based solely on the idea that the dependencies must pay tribute to the dominant kingdom. During the rule of Don Pedro de Toledo (one of the best viceroys) Naples became the centre of a Protestant movement which spread to the rest of Italy, but was ultimately crushed by the Inquisition. In Sicily Spanish rule was less absolute, for the island had not been conquered, but had given itself over voluntarily to the Aragonese; and the parliament, formed by the three *bracci* or orders (the *militare* consisting of the nobility, the *ecclesiastica*, of the clergy, and the *demaniale*, of the communes), imposed certain limitations on the viceroys, who had to play off the three *bracci* against each other. But the oppressive character of the government provoked several rebellions. In 1598 an insurrection, headed by the philosopher Tommaso Campanella, broke out in Calabria, and was crushed with great severity.

In 1647, during the vicereignty of the marquis de Los Lerés in Sicily, bread riots in Palermo made a veritable revolution, and the people, led by the goldsmith Giovanni d' Alessio, drove the viceroys from the city; but the nobles, fearing for their privileges, took the viceroys' part and turned the people against d' Alessio, who was murdered, and Los Lerés returned. On the 7th of July 1647, tumults occurred at Naples in consequence of a new fruit tax, and the viceroys, Count d' Arcos, was forced to take refuge in the Castelnuovo. The populace, led by an

Amalfi fisherman, known as Masaniello (*q.v.*), obtained arms, erected barricades, and, while professing loyalty to the king of Spain, demanded the removal of the oppressive taxes and murdered many of the nobles. D' Arcos came to terms with Masaniello; but in spite of this, and of the assassination of Masaniello, whose arrogance and ferocity had made him unpopular, the disturbances continued, and again the viceroys had to retire to Castelnuovo and make concessions. Even the arrival of reinforcements from Spain failed to restore order, and the new popular leader, Gennaro Annesé, now sought assistance from the French, and invited the duke of Guise to come to Naples. The duke came with some soldiers and ships, but failed to effect anything; and after the recall of d' Arcos the new viceroys, Count d'Ognate, having come to an arrangement with Annesé and got Guise out of the city, proceeded to punish all who had taken part in the disturbances, and had Annesé and a number of others beheaded.

In 1670 disorders broke out at Messina. They began with a riot between the nobles and the burghers, but ended in an anti-Spanish movement; and while the inhabitants called in the French, the Spaniards, who could not crush the rising, called in the Dutch. Louis XIV. sent a fleet under the duc de Vivonne to Sicily, which defeated the Dutch under de Ruyter in 1676. But at the peace of Nijmegen (1679) Louis treacherously abandoned the Messinese, who suffered cruel persecution at the hands of the Spaniards and lost all their privileges. An anti-Spanish conspiracy of Neapolitan nobles, led by Macchia, with the object of proclaiming the archduke Charles of Austria king of Naples, was discovered; but in 1707 an Austrian army conquered the kingdom, and Spanish rule came to an end after 203 years, during which it had succeeded in thoroughly demoralizing the people.

In Sicily the Spaniards held their own until the peace of Utrecht in 1713, when the island was given over to Duke Victor of Savoy, who assumed the title of king. In 1718 he had to hand back his new possession to Spain, who, in 1720, surrendered it to Austria and gave Sardinia to Victor Amadeus. In 1733 the treaty of the Escurial

between France, Spain and Savoy against Austria was signed. Don Carlos of Bourbon, son of Philip V. of Spain, easily conquered both Naples and Sicily, and in 1738 he was recognized as king of the Two Sicilies, Spain renouncing all her claims. Charles was well received, for the country now was an independent kingdom once more. With the Tuscan Bernardo Tanucci as his minister, he introduced many useful reforms, improved the army, which was thus able to repel an Austrian invasion in 1744, embellished the city of Naples and built roads. In 1750 Charles III., having succeeded to the Spanish crown, abdicated that of the Two Sicilies in favour of his son Ferdinand, who became Ferdinand IV. of Naples and III. of Sicily. Being only eight years old, a regency under Tanucci was appointed, and the young king's education was purposely neglected by the minister, who wished to dominate him completely. The regency ended in 1767, and the following year Ferdinand married the masterful and ambitious Maria Carolina, daughter of the empress Maria Theresa. She had Tanucci dismissed and set herself to the task of making Naples a great power. With the help of John Acton, an Englishman whom she made minister in the place of Tanucci, she freed Naples from Spanish influence and secured a *rapprochement* with England and Austria.

On the outbreak of the French Revolution the king and queen were not at first hostile to the new movement; but after the fall of the French monarchy they became violently opposed to it, and in 1793 joined the first coalition against France, instituting severe persecutions against all who were remotely suspected of French sympathies. Republicanism, however, gained ground, especially among the aristocracy. In 1796 peace with France was concluded, but in 1798, during Napoleon's absence in Egypt and after Nelson's victory at Aboukir, Maria Carolina induced Ferdinand to go to war with France once more. Nelson arrived in Naples in September, where he was enthusiastically received. The king, after a somewhat farcical occupation of Rome, which had been evacuated by the French, hurried back to Naples as soon as the French attacked his troops, and although the *lazzaroni* (the lowest class of the people) were devoted to the dynasty and ready to defend it, he fled with the court to Palermo in a panic on board Nelson's ships. The wildest confusion prevailed, and the *lazzaroni* massacred numbers of persons suspected of republican sympathies, while the nobility and the educated classes, finding themselves abandoned by their king in this cowardly manner, began to contemplate a republic under French auspices as their only means of salvation from anarchy. In January 1799 the French under Championnet reached Naples, but the *lazzaroni*, ill-armed and ill-disciplined as they were, resisted the enemy with desperate courage, and it was not until the 20th that the invaders were masters of the city. On the 23rd the Parthenopaean republic was proclaimed. The Republicans were men of culture and high character, but doctrinaire and unpractical, and they knew very little of the lower classes of their own country. The government soon found itself in financial difficulties, owing to Championnet's demands for money; it failed to organize the army, and met with scant success in its attempts to "democratize" the provinces. Meanwhile the court at Palermo sent Cardinal Fabrizio Ruffo, a wealthy and influential prelate, to Calabria, to organize a counter-revolution. He succeeded beyond expectation, and with his "Christian army of the Holy Faith" (*Esercito Cristiano della Santa Fede*), consisting of brigands, convicts, peasants and some soldiers, marched through the kingdom plundering, burning and massacring. An English squadron approached Naples and occupied the island of Procida, but after a few engagements with the Republican fleet commanded by Caracciolo, an ex-officer in the Bourbon navy, it was recalled to Palermo, as the Franco-Spanish fleet was expected. Ruffo, with the addition of some Russian and Turkish allies, now marched on the capital, whence the French, save for a small force under Méjean, withdrew. The scattered Republican detachments were defeated, only Naples and Pescara holding

Charles III.

Ferdinand IV.

The French in Naples and the Parthenopaean republic.

Cardinal Ruffo and the Santafedisti.

out. On the 13th of June Rufo and his hordes reached Naples, and after a desperate battle at the Ponte della Maddalena, entered the city. For weeks the Calabresi and *lassaroni* continued to pillage and massacre, and Rufo was unable, even if willing, to restrain them. But the Royalists were not masters of the city, for the French in Castel Sant' Elmo and the Republicans in Castelnuovo and Castel dell' Uovo still held out, and bombarded the streets, while the Franco-Spanish fleet might arrive at any moment. Consequently Rufo was desperately anxious to come to terms with the Republicans for the evacuation of the castles, in spite of the queen's orders to make no terms with the rebels. After some negotiation an armistice was concluded and a capitulation agreed upon, whereby the castles were to be evacuated, the hostages liberated and the garrisons free to remain in Naples unmolested or to sail for Toulon.

While the vessels were being prepared for the voyage to Toulon all the hostages in the castles were liberated save four; but on the 24th of June Nelson arrived with his fleet, and on hearing of the capitulation he refused to recognize it save in so far as it concerned the French. Rufo indignantly declared that once the treaty was signed, not only by himself but by the Russian and Turkish commandants and by the British captain Foote, it must be respected, and on Nelson's refusal he said that he would not help him to capture the castles. On the 26th Nelson changed his attitude and authorized Sir William Hamilton, the British minister, to inform the cardinal that he (Nelson) would do nothing to break the armistice; while Captains Bell and Troubridge wrote that they had Nelson's authority to state that the latter would not oppose the embarkation of the Republicans. Although these expressions were equivocal, the Republicans were satisfied and embarked on the vessels prepared for them. But on the 28th Nelson received despatches from the court (in reply to his own), in consequence of which he had the vessels brought under the guns of his ships, and many of the Republicans were arrested. Caracciolo, who had been caught whilst attempting to escape from Naples, was tried by a court-martial of Royalist officers under Nelson's auspices on board the admiral's flagship, condemned to death and hanged at the yard arm. For the part played by Nelson in these transactions see the articles CARACCILO and NELSON.

On the 8th of July, King Ferdinand arrived from Palermo, and the state trials, conducted in the most arbitrary fashion, resulted in wholesale butchery; hundreds of persons were executed, including some of the best men in the country, such as the philosopher Mario Pagano, the scientist Cirillo, Manthoné, the minister of war under the republic, Massa, the defender of Castel dell' Uovo, and Ettore Caraffa, the defender of Pescara, who had been captured by treachery, while thousands of others were immured in horrible dungeons or exiled.

War with France continued until March 1801, when peace was made, and after the peace of Amiens in 1802 the court returned to Naples, where it was well received. But when the European war broke out again in the following year, Napoleon (then first consul) became very exacting in his demands on King Ferdinand, who consequently played a double game, appearing to accede to these demands while negotiating with England. After Austerlitz Napoleon revenged himself by declaring that "the Bourbon dynasty had ceased to reign," and sent an army under his brother Joseph to occupy the kingdom.

Ferdinand and Maria Carolina fled to Palermo in January 1805; in February 1806 Joseph Bonaparte entered Naples as king. A cultivated, well-meaning, not very intelligent man, he introduced many useful reforms on a basis of benevolent despotism, abolished feudalism and built roads, but the taxes and forced contributions which he levied proved very burdensome. Joseph's authority did not exist throughout a large part of the kingdom, where royalist risings, led by brigand chiefs, maintained a state of anarchy, and a British force under Sir John Stuart, which landed in Calabria from Sicily, defeated the French at Maida (July 6th, 1806). Both the French and the royalists committed atrocities,

and many conspirators in Naples were tried by the French state courts and shot.

In 1808 Napoleon conferred the crown of Spain on Joseph, and appointed Joachim Murat king of Naples. Murat continued Joseph's reforms, swept away many old abuses and reorganized the army; and although he introduced the French codes and conferred many appointments and estates on Frenchmen, his administration was more or less native, and he favoured the abler Neapolitans. His attempts to attack the English in Sicily ended disastrously, but he succeeded in crushing brigandage in Calabria by means of General Manhès, who, however, had to resort to methods of ferocity in order to do so. The king, owing to his charm of manner, his handsome face, and his brilliant personality, gained many sympathies, and began to aspire to absolute independence. He gradually became estranged from Napoleon, and although he followed him to Russia and afterwards took part in the German campaign, he secretly opened negotiations with Austria and Great Britain. In January 1814 he signed a treaty with Austria, each power guaranteeing the dominions of the other, while Sicily was to be left to Ferdinand. The following month he proclaimed his separation from Napoleon and marched against Eugène Beauharnais, the French viceroy of Lombardy. But no important engagements took place, and when Napoleon escaped from Elba, Murat suddenly returned to the allegiance of his old chief. He marched at the head of 35,000 men into northern Italy, and from Rimini issued his famous proclamation in favour of Italian independence, which at the time fell on deaf ears (March 30th, 1815). He was subsequently defeated by the Austrians several times and forced to retreat, and on the 18th of May he sailed from Naples for France (see MURAT, JOACHIM). Generals Guglielmo Pepe and Carrascosa now concluded a treaty with the Austrians at Casalanza on favourable terms, and on the 23rd the Austrians entered Naples to restore Bourbon rule.

Ferdinand and Maria Carolina had continued to reign in Sicily, where the extravagance of the court and the odious Neapolitan system of police espionage rendered their presence a burden instead of a blessing to the island. The king obtained a subsidy from Great Britain and allowed British troops to occupy Messina and Agosta, so that they might operate against the French on the mainland. A bitter conflict broke out between the court and the parliament, and the British minister, Lord William Bentinck, favoured the opposition, forced Ferdinand to resign his authority and appoint his son regent and introduced many valuable reforms. The queen perpetually intrigued against Bentinck, and even negotiated with the French, but in 1812 a more liberal constitution on British lines was introduced, and a Liberal ministry under the princes of Castelnuovo and Belmonte appointed, while the queen was exiled in the following year. But after the fall of Napoleon Sicily ceased to have any importance for Great Britain, and Bentinck, whose memory is still cherished in the island, departed in 1814. Ferdinand succeeded in getting a reactionary ministry appointed, and dissolved parliament in May 1815, after concluding a treaty with Austria—now freed by Murat's defection from her engagements with him—for the recovery of his mainland dominions by means of an Austrian army paid for by himself. On the 9th of June Ferdinand re-entered Naples and bound himself in a second treaty with Austria not to introduce a constitutional government;<sup>1</sup> but at first he abstained from persecution and received many of Murat's old officers into his army in accordance with the treaty of Casalanza. In October 1815 Murat, believing that he still had a strong party in the kingdom, landed with a few companions at Pizzo

<sup>1</sup> The secret article of the treaty of June. 12, 1815, runs as follows: "H.M., the King of the Two Sicilies, in re-establishing the government of the kingdom, will not agree to any changes irreconcilable either with the ancient institutions of the monarchy or with the principles adopted by H.I. and R. Austrian Majesty for the internal régime of his Italian provinces." It is to be noted that this did not involve the obligation of interfering with the ancient constitution of Sicily, which Metternich desired to see remain undisturbed.

*Nelson at Naples.*

*Joachim Murat.*

*The Bourbons in Sicily.*

*Bourbon vengeance.*

*The English constitution.*

*The restoration in Naples.*

di Calabria, but was immediately captured by the police and the peasantry, court-martialled and shot.

Ferdinand to some extent maintained French legislation, but otherwise reorganized the state with Metternich's approval on Bourbon lines; he proclaimed himself king of the Two Sicilies at the congress of Vienna, incorporating Naples and Sicily into one state, and abolished the Sicilian constitution (December 1816). In 1818 he concluded a Concordat with the Church, by which the latter renounced its suzerainty over the kingdom, but was given control over education, the censorship and many other privileges. But there was much disaffection throughout

#### The revolution of 1820.

the country, and the Carbonarist lodges, founded in Murat's time with the object of freeing the country from foreign rule and obtaining a constitution, had made much progress (see CARBONARI). The army indeed was honeycombed with Carbonari, and General Pepe, himself a member of the society, organized them on a military basis. In July 1820 a military mutiny broke out at Caserta, led by two officers and a priest, the mutineers demanding a constitution although professing loyalty to the king. Ferdinand, feeling himself helpless to resist, acceded to the demand, appointed a ministry composed of Murat's old adherents, and entrusted his authority to his son. The ultra-democratic single-chamber Spanish constitution of 1812 was introduced, but proved utterly unworkable. The new government's first difficulty was Sicily, where the people had risen in rebellion demanding their own charter of 1812, and although the Neapolitan troops quelled the outbreak with much bloodshed the division proved fatal to the prospects of liberty.

The outbreak of the military rising in Naples, following so shortly on that in Spain, seriously alarmed the powers responsible for the preservation of the peace in Europe. The position was complicated by the somewhat enigmatic attitude of Russia; for the Neapolitan Liberals, with many of whom Count Capo d'Istria, the Russian minister of foreign affairs, had been on friendly terms, proclaimed that they had the "moral support" of the tsar. This idea, above all, it was necessary for Austria to destroy once for all. The diplomatic negotiations are discussed in the article on the history of Europe (*q.v.*). Here it suffices to say that these issued in the congress of Troppau (October 1820) and the proclamation of the famous Troppau protocol affirming the right of collective "Europe" to interfere to crush dangerous internal revolutions. Both France and Great Britain protested against the general principle laid down in this instrument; but neither of them approved of the Neapolitan revolution, and neither of them was opposed to an intervention in Naples, provided this were carried out, not on the ground of a supposed right of Europe to interfere, but by Austria for Austrian ends. By general consent King Ferdinand was invited to attend the adjourned congress, fixed to meet at Laibach in the spring of the following year. Under the new constitution, the permission of parliament was necessary before the king could leave Neapolitan territory; but this was weakly granted, after Ferdinand had sworn the most solemn oaths to maintain the constitution. He was scarcely beyond the frontiers, however, before he repudiated his engagements, as exacted by force. A cynicism so unblushing shocked even the seasoned diplomats of the congress, who would have preferred that the king should have made a decent show of yielding to force. The result was, however, that the powers authorized Austria to march an army into Naples to restore the autocratic monarchy. This decision was notified to the Neapolitan government by Russia, Prussia and Austria—Great Britain and France maintaining a strict neutrality. Meanwhile the regent, in spite of his declaration that he would lead the Neapolitan army against the invader, was secretly undermining the position of the government, and there were divisions of opinion in the ranks of the Liberals themselves. General Pepe

#### The Austrians in Naples.

was sent to the frontier at the head of 8000 men, but was completely defeated by the Austrians at Rieti on the 7th of March. On the 23rd the Austrians entered Naples, followed soon afterwards by the king; every vestige of freedom was suppressed, the reactionary Medic-

ministry appointed, and the inevitable state trials instituted with the usual harvest of executions and imprisonment. Pepe saved himself by flight. (See FERDINAND IV., king of Naples.)

Ferdinand died in 1825, and his son and successor, Francis I., an unbridled libertine, at once threw off the mask of Liberalism; the corruption of the administration under Medici assumed unheard-of proportions, and every office was openly sold. The Austrian occupation lasted until 1827, having cost the state 310,000,000 lire; but in the meanwhile the Swiss Guard had been established as a further protection for autocracy, and the revolutionary outbreak at Bosco on the Cilento was suppressed with the usual cruelty. (See FRANCIS I., king of the Two Sicilies.)

Francis died in 1830 and was succeeded by his son, Ferdinand II., who at first awoke hopes that the conditions of the country would be improved. He was not devoid of good qualities, and took an interest in the material welfare of the country, but he was narrow-minded, ignorant and bigoted; he made the administration more efficient, and reorganized the army which became purged of Carbonarism, and such Carbonarist plots as there were in the 'thirties were not severely punished. Ferdinand was impatient of Austrian influence, but on the death of his first wife, Cristina of Savoy, he married Maria Theresa of Austria, who encouraged him in his reactionary tendencies and brought him closer to Austria. An outbreak of cholera in 1837 led to disorders in Sicily, which, having assumed a political character, were repressed by Del Caretto with great severity. The government tended to become more and more autocratic and to rely wholly on the all-powerful police, the spies and the priests; and, although the king showed some independence in foreign affairs, his popularity waned; the desire for a constitution was by no means dead, and the survivors of the old Carbonari gathered round Carlo Poerio, while the *Giovane Italia* society (independent of Mazzini), led by Benedetto Musolino, took as its motto "Unity, Liberty and Independence." But as yet the idea of unity made but little headway, for southern Italy was too widely separated by geographical conditions, history, tradition and custom from the rest of the peninsula, and the majority of the Liberals—themselves a minority of the population—merely aspired to a constitutional Neapolitan monarchy, possibly forming part of a confederation of Italian states. The attempt of the *Giovane Italia* to bring about a general revolution in 1843 only resulted in a few sporadic outbreaks easily crushed. The following year the Venetian brothers Bandiera, acting in concert with Mazzini, landed in Calabria, believing the whole country to be in a state of revolt; they met with little local support and were quickly captured and shot, but their death aroused much sympathy, and the whole episode was highly significant as being the first attempt made by north Italians to promote revolution in the south. In 1847 a pamphlet by L. Settembrini, entitled "A Protest of the People of the Two Sicilies," appeared anonymously and created a deep impression as a most scathing indictment of the government; and at the same time the election of Pius IX., a pope who was believed to be a Liberal, caused widespread excitement throughout Italy. Conspiracy was now rife both in Naples and Sicily, but as yet there was no idea of deposing the king. Many persons were arrested, including Carlo Poerio, who, however, continued to direct the agitation.

On the 12th of January 1848 a revolution under the leadership of Ruggiero Settimo broke out at Palermo to the cry of "independence or the 1812 constitution," and by the end of February the whole island, with the exception of Messina, was in the hands of the revolutionists. These events were followed by demonstrations at Naples; the king summoned a meeting of generals and members of his family on the 27th of January, and on the advice of Filangieri (*q.v.*), who said that the army was not to be relied upon, he dismissed the Pietracatella ministry and Del Caretto, and summoned the duke of Serracapriola to form another administration. On the 28th he granted the constitution, and the Liberals Bazzelli and Carlo Poerio afterwards joined the cabinet. The

Francis I.

Ferdinand II.

The Bandiera attempt.

The revolution in Sicily.

popular demand was now that Naples should assist the Lombards in their revolt against Austria, for a feeling of Italian solidarity was growing up. The ministry of Carlo Troya succeeded to that of Serracapriola, and after the parliamentary elections, in which many extreme Radicals were elected, Ferdinand declared war against Austria

(April 7th, 1848). After considerable delay a Neapolitan army under General Pepe marched towards Lombardy in May, while the fleet sailed for Venice. But a dispute between the king and the parliament concerning the form of the royal oath having arisen, a group of demagogues with criminal folly provoked disturbances and erected barricades (May 14th). The king refused to open parliament unless the barricades were removed, and while the moderate elements attempted to bring about conciliation, the ministry acted with great weakness. A few shots were fired—it is not known who fired first—on the 15th, the Swiss regiments stormed the barricades and street fighting lasted all day. By the evening the Swiss and the royalists were masters of the situation. A new ministry under Prince Cariati was appointed. Parliament was dissolved, the National Guard disbanded and the army recalled from the Po. Fresh elections were held and the new parliament met on the 15th of July, but it had the king, the army and the mob against it, and anti-constitutional demonstrations became frequent. After a brief session it was prorogued to the 1st of February 1849, and when it met on that date a deadlock between king and parliament occurred. The Austrian victories in Lombardy had strengthened the court party, or Camarilla as it was called, and on the 13th of March the assembly was again dissolved, and never summoned again. The king was at Gaeta, whither the grand-duke of Tuscany and Pius IX. had also repaired to escape from their rebellious subjects, and the city became the headquarters of Italian reaction.

In Sicily the revolutionists were purely insular in their aspirations and bitterly hostile to the Neapolitans, and the attempts at conciliation, although favoured by Lord Minto, failed, for Naples wanted one constitution and one parliament, whereas Sicily wanted two, with only the king in common. The Sicilian assembly met in March 1848, and Settimo in his inaugural speech declared that the Bourbon dynasty had ceased to reign, that the throne was vacant and that Sicily united her destinies to those of Italy. Settimo was elected president of the government, but the administration was lacking in statesmanship, the treasury was empty, and nothing was done to raise an army. After the Austrian victories King Ferdinand sent a Neapolitan army of 20,000 men under Filangieri to subjugate the island. The troops landed at Messina, of which the citadel had been held by the royalists throughout, and after three days' desperate fighting the city itself was captured and sacked. The British and French admirals imposed a truce with a view to conciliation, and the king offered the Sicilians the Neapolitan constitution and a separate parliament, which they refused. Sicilian troops were now levied throughout the island and the chief command given to the Pole Mieroslawski, but it was too late. Filangieri marched forward taking town after town, and committing many atrocities. In April he reached Palermo while the fleet appeared in the bay; tumults having broken out within the city, the government surrendered on terms which granted amnesty for all except Settimo and forty-two others.

For a few months after the dissolution of the Neapolitan parliament the government abstained from persecution, but with the crushing of the Sicilian revolution its hands were free; and when the commission on the affair of the 15th of May had completed its labours the state trials and arrests began. The arrest of S. Faucitano for a demonstration at Gaeta led to the discovery of the *Unità Italiana* society, whose object was to free Italy from domestic tyranny and foreign domination. Thousands of respectable citizens were thrown into prison, such as L. Settembrini, Carlo Poerio and Silvio Spaventa. The trials were conducted with the most scandalous contempt of justice, and moral and physical torture was applied to extort confessions. The abominable con-

ditions of the prisons in which the best men of the kingdom were immured, linked to the vilest common criminals, was made known to the world by the famous letters of W. E. Gladstone, which branded the Bourbon régime as "the negation of God erected into a system of government." The merest suspicion of unorthodox opinions, the possession of foreign newspapers, the wearing of a beard or an anonymous denunciation, sufficed for the arrest and condemnation of a man to years of imprisonment, while the *attendibili*, or persons under police surveillance liable to imprisonment without trial at any moment, numbered 50,000. The remonstrances of Great Britain and France met with no success. Ferdinand strongly resented foreign interference, and even rejected the Austrian proposal for a league of the Italian despots for mutual defence against external attacks and internal disorder. In 1856 his life was unsuccessfully attempted by a soldier, and the same year Baron Bentivegna organized a revolt near Palermo, which was quickly suppressed. In 1857 Carlo Pisacane, an ex-Neapolitan officer who had taken part in the defence of Rome, fitted out an expedition, with Mazzini's approval, from Genoa, and landed at Sapri in Calabria, where he hoped to raise the flag of revolution; but the local police assisted by the peasantry attacked the band, killing many, including Pisacane himself, and capturing most of the rest. The following year, at the instance of Great Britain and France, Ferdinand commuted the sentences of some of the political prisoners to exile. (See FERDINAND II., king of the Two Sicilies).

In May 1859 Ferdinand died, and was succeeded by his son, Francis II., who came to the throne just as the Franco-Sardinian victories in Lombardy were sounding the death-knell of Austrian predominance and domestic despotism in Italy (see ITALY: History). But although there was much activity and plotting among the Liberals, there was as yet no revolution. Victor Emmanuel, king of Sardinia, wrote to the new king proposing an alliance for the division of Italy, but Francis refused. In June part of the Swiss Guard mutinied because the Bernese government not having renewed the convention with Naples the troops were deprived of their cantonal flag. The mutinous regiments, however, were surrounded by loyal troops and shot down; and this affair resulted in the disbanding of the whole force—the last support of the autocracy. Political amnesties were now decreed, and in September 1859 Filangieri was made prime minister. The latter favoured the Sardinian alliance and the granting of the constitution, and so did the king's uncle, Leopold, count of Syracuse. But Francis rejected both proposals and Filangieri resigned and was succeeded by A. Statella. In April 1860 Victor Emmanuel again proposed an alliance whereby Naples, in return for help in expelling the Austrians from Venetia, was to receive the Marche, while Sardinia would annex all the rest of Italy except Rome. But Francis again refused, and in fact was negotiating with Austria and the pope for a simultaneous invasion of Modena, Lombardy and Romagna.

In the meantime, however, events in Sicily were reaching a crisis destined to subvert the Bourbon dynasty. The Sicilians, unlike the Neapolitans, were thoroughly alienated from the Bourbons, whom they detested, and after the peace of Villafranca (July 1859) Mazzini's emissaries, F. Crispi and R. Pilo, had been trying to organize a rising in favour of Italian unity; and although they merely succeeded in raising a few *sqadre*, or armed bands, in the mountainous districts, they persuaded Garibaldi (*q.v.*), without the magic of whose personal prestige they knew nothing important could be achieved, that the revolution which he knew to be imminent had broken out. The authorities at Palermo, learning of a projected rising, attacked the convent of La Gangia, the headquarters of the rebels, and killed most of the inmates; but in the meanwhile Garibaldi, whose hesitation had been overcome, embarked on the 5th of May 1860, at Quarto, near Genoa, with 1000 picked followers on board two steamers, and sailed for Sicily. On the 11th the expedition reached Marsala and landed without opposition. Garibaldi was somewhat coldly received by the astonished population: but he set forth at once for

**The 15th of May.**

**Sicily.**

**Pisacane's attempt.**

**Francis II.**

**Garibaldi and the Thousand.**

**The Neapolitan prisons.**

Salemi, whence he issued a proclamation assuming the dictatorship of Sicily in the name of Victor Emmanuel, with Crispi as secretary of state. He continued his march towards Palermo, where the bulk of the 30,000 Bourbon troops were concentrated, gathering numerous followers on the way. On the 15th he attacked and defeated 3000 of the enemy under General Landi at Calatufimi; the news of this brilliant victory revived the revolutionary agitation throughout the island, and Garibaldi was joined by Pilo and his bands. By a cleverly devised ruse he avoided General Colonna's force, which expected him on the **Palermo**. Monreale road, and entering Palermo from Misilmeri received an enthusiastic welcome. The Bourbonists, although they bombarded the city from the citadel and the warships in the harbour, gradually lost ground, and after three days' street fighting their commander, General Lanza, not knowing that the Garibaldians had scarcely a cartridge left, asked for and obtained a twenty-four hours' armistice (May 30th). Garibaldi went on board the British flagship to confer with the Neapolitan generals Letizia and Crétien; Letizia's proposal that the municipality should make a humble petition to the king was indignantly rejected by Garibaldi, who merely agreed to the extension of the armistice until next day. Then he informed the citizens by means of a proclamation of what he had done, and declared that, knowing them to be ready to die in the ruins of their city, he would renew hostilities on the expiration of the armistice. Although unarmed, the people rallied to him as one man, and Lanza became so alarmed that he asked for an unconditional extension of the armistice, which Garibaldi granted. The dictator now had time to collect ammunition, and the Neapolitan government having given Lanza full powers to treat with him, 15,000 Bourbon troops embarked for Naples on the 7th of June, leaving the revolutionists masters of the situation. The Sardinian Admiral Persano's salute of nineteen guns on the occasion of Garibaldi's official call constituted a practical recognition of his dictatorship by the Sardinian (Piedmontese) government. In July further reinforcements of volunteers under Cosenz and Medici, assisted by Cavour, arrived at Palermo with a good supply of arms furnished by subscription in northern Italy. Garibaldi's forces were now raised to 12,000 men, besides the Sicilian *squadre*. Cavour's attempt to bring about the annexation of Sicily to Sardinia failed, for Garibaldi wished to use the island as a basis for an invasion of the mainland. Most of the island had now been evacuated by the Bourbonists, but Messina and a few other points still held out, and when the Garibaldians advanced eastward they encountered a force of 4000 of the enemy under Colonel Bosco at Milazzo; on the 20th of July a desperate battle took place resulting in a hard-won Garibaldian victory. The Neapolitan government then decided on the evacuation of the whole of Sicily except the citadel of Messina, which did not surrender until the following year.

The news of Garibaldi's astonishing successes entirely changed the situation in the capital, and on the 25th of June 1860 the king, after consulting the ministers and the royal **The Neapolitan** family, granted a constitution, and appointed A. Spinelli prime minister. Disorders having taken place between Liberals and reactionaries, Liberio Romano was made minister of police in the place of Aiassa. Sicily being lost, the king directed all his efforts to save Naples; he appealed to Great Britain and France to prevent Garibaldi from crossing the Straits of Messina, and only just failed (for this episode see under LACAITA, G.). Victor Emmanuel himself wrote to Garibaldi urging him to abstain from an attack on Naples, but Garibaldi refused to obey, and on the 19th of August he crossed with 4500 men and took Reggio by storm. He was soon joined by the rest of his troops, 15,000 in all, and although the Neapolitan government had 30,000 men in Calabria alone, the army collapsed before Garibaldi's advance, and the people rose in his favour almost everywhere. Francis offered Garibaldi a large sum of money if he would abstain from advancing farther, and 50,000 men to fight the Austrians and the pope; but it was too late, and on the 6th of September the king and queen sailed for Gaeta. The

40,000 Bourbon troops between Salerno and Avellino fell back panic-stricken, and on the 7th Garibaldi entered Naples alone, although the city was still full of soldiers, and was received with delirious enthusiasm. On the 11th a part of the royalists capitulated and the rest retired on Capua. Cavour now decided that Sardinia must take part in the liberation of southern Italy, for he feared that Garibaldi's followers might induce him to proclaim the republic and attack Rome, which would have provoked French hostility; consequently a Piedmontese army occupied the Marche and Umbria, and entered Neapolitan territory with Victor Emmanuel at its head. On the 1st and 2nd of October 1860 a battle was fought on the Voltorno **Victor Emmanuel** between 20,000 Garibaldians, many of them raw **and** levies, and 35,000 Bourbon troops, and although at **Garibaldi** first a Garibaldian division under Türr was repulsed, Garibaldi himself arrived in time to turn defeat into victory. On the 26th he met Victor Emmanuel at Teano and hailed him king of Italy, and subsequently handed over his conquests to him. On the 3rd of November a plebiscite was taken, which resulted in an overwhelming majority in favour of union with Sardinia under Victor Emmanuel. Garibaldi departed for his island home at Capraera, while L.C. Farini was appointed viceroy of Naples and M. Cordero viceroy of Sicily. The last remnant of the Bourbon army was concentrated at Gaeta, the siege of which was begun by Cialdini on the 5th of November; on the 10th of January 1861 the French fleet, which Napoleon **The fall of Gaeta** III. had sent to Gaeta to delay the inevitable fall of the dynasty, was withdrawn at the instance of Great Britain; and although the garrison fought bravely and the king and queen showed considerable courage, the fortress surrendered on the 13th of February and the royal family departed by sea. (See FRANCIS II., King of the Two Sicilies.) The citadel of Messina capitulated a month later, and Civitella del Tronto on the 21st of March. On the 18th of February the first Italian parliament met at Turin and proclaimed Victor Emmanuel king of Italy. Thus Naples and Sicily ceased to be a separate political entity and were absorbed into the united Italian kingdom.

**BIBLIOGRAPHY.**—General works: F. Carta, *Storia del regno delle Due Sicilie* (Naples, 1848); F. Pagano, *Storia del regno di Napoli* (Naples and Palermo, 1832, &c.); J. Albini, *De gestis regum Neapolit. ab Aragonia* (Naples, 1588); several chapters in the *Storia politica d' Italia* (Milan, 1875-1882); F. Lanzani, *Storia dei comuni Italiani . . . fino al 1313*; C. Cipolla, *Storia delle signorie Italiane dal 1313 al 1530*; Cosci, *L' Italia durante le preponderanze straniere, 1530-1780*; A. Franchetti, *Storia d' Italia dal 1789 al 1799*; G. de Castro, *Storia d' Italia dal 1799 al 1814*; F. Bertolini, *Storia d' Italia dal 1814 al 1878*. For the more recent history P. Colletta's *Storia del reame di Napoli* (Florence, 1848) will be found very useful, though not without bias, and G. Pepe's *Memorie* (Paris, 1847) are also important, both authors having played an important part in the events of 1800-1815 and 1820-1821; N. Nisco, *Gli ultimi 36 anni del reame di Napoli* (Naples, 1886). On the subject of the revolution of 1799 and the Nelson episode there is quite a library. The documents are mostly to be found in *Nelson and the Neapolitan Jacobins* (Navy Records Society, London, 1903), edited by H. C. Carter, with an introduction, where Nelson's action is defended, and a bibliography. A. T. Mahan in his *Life of Nelson* (2nd ed., London, 1899), and in the *English Historical Review* for July 1899 and October 1900, takes the same view; for the other side see C. Giglioli, *Naples in 1799* (London, 1903), which is impartial and well written; F. P. Badham, *Nelson at Naples* (London, 1900); P. Villari, "Nelson, Caracciolo e la Repubblica Napolitana" (*Nuova Antologia*, February 16, 1899); A. Maresca, *Gli avvenimenti di Napoli dal 13 giugno al 12 luglio, 1799* (Naples, 1900); B. Croce, *Stadii storici sulla rivoluzione Napolitana del 1799* (Rome, 1897). Friedrich von Hellner has attempted the impossible task of whitewashing Queen Mary Caroline in his *Königin Karolina von Neapel und Sicilien* (Vienna, 1878) and *Maria Karolina von Österreich* (Vienna, 1884), while in his *Fabrizio Ruffo* (Italian edition, Florence, 1885) he gives a rose-coloured portrait of that prelate and his brigand bands; see also H. Hüffer's *Die neapolitanische Republik des Jahres 1799* (Leipzig, 1884). For a general account of the French period see C. Arioli, *La France, l'Angleterre, et Naples* (Paris, 1906), and R. M. Johnston, *The Neapolitan Empire in South Italy* (London, 1904), both based on documents. For the latest period see N. Nisco, *Gli ultimi 36 anni del reame di Napoli* (Naples, 1886); H. R. Whitehouse, *The Collapse of the Kingdom of Naples* (New York, 1899), and R. de Cesare, *La Fine d' un regno* (Città di Castello, 1900), which contains much information but is not always accurate. For the British occupation of Sicily see G. Bionco, *La Sicilia durante l' occupazione Inglese* (Palermo, 1902); and for

Sicily from 1830 to 1861, Francesco Guardione's *Il Dominio dei Borboni in Sicilia* (Turin, 1908) will be found useful. The best account of Garibaldi's expedition is G. Trevelyan's *Garibaldi and the Thousand* (London, 1909).

(L. V.)\*

**NAPOLEON I.** (1769-1821), Emperor of the French. Napoleon Bonaparte (or Buonaparte, as he almost always spelt the name down the year 1796) was born at Ajaccio in Corsica on the 15th of August 1769. The date of his birth has been disputed, and certain curious facts have been cited in proof of the assertion that he was born on the 7th of January 1768, and that his brother Joseph, who passed as the eldest surviving son, was in reality his junior. Recent research has, however, explained how it came about that a son born on the earlier date received the name Napoléon (Napoleon). The father, Carlo Maria da Buonaparte (Charles Marie de Bonaparte), had resolved to call his three first sons by the names given by his great-grandfather to his sons, namely Joseph, Napoleon and Lucien. This was done; but on the death of the eldest (Joseph) the child first baptized Napoléon received the name Joseph; while the third son (the second surviving son) was called Napoleon. The baptismal register of Ajaccio leaves no doubt as to the date of his birth as given above. For his parents and family see BONAPARTE. The father's literary tastes, general inquisitiveness, and powers of intrigue reappeared in Napoleon, who, however, derived from his mother Letizia (a descendant of the Ramolino and Pietra Santa families) the force of will, the power of forming a quick decision and of maintaining it against all odds, which made him so terrible an opponent both in war and in diplomacy. The sterner strain in the mother's nature may be traced to intermarriage with the families of the wild interior of Corsica, where the vendetta was the unwritten but omnipotent law of the land. The Bonapartes, on the other hand, had long concerned themselves with legal affairs at Ajaccio or in the coast towns of the island. They traced their descent to ancestors who had achieved distinction in the political life of medieval Florence and Sarzana; Francesco Buonaparte of Sarzana migrated to Corsica early in the 16th century. What is equally noteworthy, as explaining the characteristics of Napoleon, is that his descent was on both sides distinctly patrician. He once remarked that the house of Bonaparte dated from the *coup d'état* of Brumaire (November 1799); but it is certain the de Buonapartes had received the title of nobility from the senate of the republic of Genoa which, during the 18th century, claimed to exercise sovereignty over Corsica.

It was in the midst of the strifes resulting from those claims that Napoleon Bonaparte saw the light in 1769. His compatriots had already freed themselves from the yoke of Genoa, thanks to Pasquale Paoli; but in 1764 that republic appealed to Louis XV. of France for aid, and in 1768 a bargain was struck by which the French government succeeded to the nearly bankrupt sovereignty of Genoa. In the campaigns of 1768-69 the French gradually overcame the fierce resistance of the islanders; and Paoli, after sustaining a defeat at Ponte-Novo (9th of May 1769), fled to the mainland, and ultimately to England. Napoleon's father at first sided with Paoli, but after the disaster of Ponte-Novo he went over to the conquerors, and thereafter solicited places for himself and for his sons with a skill and persistence which led to a close union between the Bonapartes and France. From the French governor of Corsica, the comte de Marbeuf, he procured many favours, among them being the nomination of the young Napoleon to the military school at Brienne in the east of France.

Already the boy had avowed his resolve to be a soldier. In the large playground of the house at Ajaccio, while the others amused themselves with ordinary games, Napoleon delighted most in beating a drum and wielding a sword. His elder brother, Joseph, a mild and dreamy boy, had to give way before him; and it was a perception of this difference of temperament which decided the father to send Joseph into the church and Napoleon into the army. Seeing that the younger boy was almost entirely ignorant of French, he took him with Joseph to the college at Autun at the close of the year 1778. After spending four months at Autun, Napoleon entered the school at Brienne in May 1779.

The pupils at Brienne, far from receiving a military education, were grounded in ordinary subjects, and in no very efficient manner, by brethren of the order, or society, of Minims. The moral tone of the school was low; and Napoleon afterwards spoke with contempt of the training of the "monks" and the manner of life of the scholars. Perhaps his impressions were too gloomy; his whole enthusiasm had been for the Corsicans, who still maintained an unequal struggle against the French; he deeply resented his father's espousal of the French cause; and dislike of the conquerors of his native island made him morose and solitary. Apart from decided signs of proficiency in mathematics, he showed no special ability. Languages he disliked, but he spent much of his spare time in reading history, especially Plutarch. The firmness of character which he displayed caused him to be recommended in 1782 for the navy by one of the inspectors of the school; but a new inspector, who was appointed in 1783, frustrated this plan. In October 1784 Bonaparte and three other Briennois were authorized, by a letter signed by Louis XVI., to proceed as gentlemen cadets to the military school at Paris. There the education was more thorough, and the discipline stricter, than at Brienne. Napoleon applied himself with more zest to his studies, in the hope of speedily qualifying himself for the artillery. In this he succeeded. As the result of an examination conducted in September 1785 by Laplace, Bonaparte was included among those who entered the army without going through an intermediate stage.

At the end of October 1785 he closed a scholastic career which had been creditable but not brilliant. He now entered the artillery regiment, La Fère, quartered at Valence, and went through all the duties imposed on privates, and thereafter those of a corporal and a sergeant. Not until January 1786 did he actually serve as junior lieutenant. A time of furlough in Corsica from September 1786 to September 1787 served to strengthen his affection for his mother, and for the island which he still hoped to free from the French yoke. The father having died of cancer at Montpellier in 1785, Napoleon felt added responsibilities, which he zealously discharged. In order to push forward a claim which Letizia urged on the French government, he proceeded to Paris in September 1787, and toyed for a time with the pleasures of the Palais Royal, but failed to make good the family claim. After gaining a further extension of leave of absence from his regiment he returned to Ajaccio and spent six months more in the midst of family and political affairs. Rejoining his regiment, then in the garrison at Auxonne, after a furlough of twenty-one months, the young officer went through a time of much privation, brightened only by the study of history and cognate subjects. Many of the notes and essays written by him at Auxonne bear witness to his indomitable resolve to master all the details of his profession and the chief facts relating to peoples who had struggled successfully to achieve their liberation. Enthusiasm for Corsica was a leading motive prompting him to this prolonged exertion. His notes on English history (down to the time of the revolution of 1688) were especially detailed. Of Cromwell he wrote: "Courageous, clever, deceitful, dissimulating, his early principles of lofty republicanism yielded to the devouring flames of his ambition; and, having tasted the sweets of power, he aspired to the pleasure of reigning alone." At Auxonne, as previously at Valence, Napoleon commanded a small detachment of troops sent to put down disturbances in neighbouring towns, and carried out his orders unflinchingly. To this period belongs his first crude literary effort, a polemic against a Genevese pastor who had criticized Rousseau.

In the latter part of his stay at Auxonne (June 1788-September 1789) occurred the first events of the Revolution which was destined to mould anew his ideas and his career. But his preoccupation about Corsica, the privations to which he and his family were then exposed, and his bad health, left him little energy to expend on purely French affairs. He read much of the pamphlet literature then flooding the country, but he still preferred the more general studies in history and literature, Plutarch, Caesar, Corneille, Voltaire and Rousseau being his favourite authors. The plea of the last named on behalf of Corsica served

to enlist the sympathy of Napoleon in his wider speculations, and so helped to bring about that mental transformation which merged Buonaparte the Corsican in Bonaparte the Jacobin and Napoleon the First Consul and Emperor.

Family influences also played their part in this transformation. On proceeding to Ajaccio in September 1789 for another furlough, he found his brother Joseph enthusiastic in the democratic cause and acting as secretary of the local political club. Napoleon seconded his efforts, and soon they had the help of the third brother, Lucien, who proved to be most eager and eloquent. Thanks to the exertions of Saliceti, one of the two deputies sent by the *tiers état* of Corsica to the National Assembly of France, that body, on the 30th of November 1789, declared the island to be an integral part of the kingdom with right to participate in all the reforms then being decreed. This event decided Napoleon to give his adhesion to the French or democratic party; and when, in July 1790, Paoli returned from exile in England (receiving on his way the honours of the sitting by the National Assembly) the claims of nationality and democracy seemed to be identical, though the future course of events disappointed these hopes. Shortly before returning to his regiment in the early weeks of 1791 he indited a letter inveighing in violent terms against Matteo Buttafuoco, deputy for the Corsican noblesse in the National Assembly of France, as having betrayed the cause of insular liberty in 1768 and as plotting against it again.

The experiences of Bonaparte at Auxonne during his second stay in garrison were again depressing. With him in his poorly furnished lodgings was Louis Bonaparte, the fourth surviving son, whom he carefully educated and for whom he predicted a brilliant future. For the present their means were very scanty, and, as the ardent royalism of his brother officers limited his social circle, he plunged into work with the same ardour as before, frequently studying fourteen or fifteen hours a day. Then it was, or perhaps at a slightly later date, that he became interested in the relations subsisting between political science and war. From *L'Esprit des lois* of Montesquieu he learnt suggestive thoughts like the following: "L'objet de la guerre, c'est la victoire; celui de la victoire, la conquête; celui de la conquête, l'occupation." Machiavelli taught him the need of speed, decision and unity of command, in war. From the *Traité de tactique* (1772) of Guibert he caught a glimpse of the power which a patriotic and fully armed nation might gain amidst the feeble and ill-organized governments of that age.

External events served to unite him more closely to France. The reorganization of the artillery, which took place in the spring of 1791, brought Bonaparte to the rank of lieutenant in the regiment of Grenoble, then stationed at Valence. He left the regiment La Fère with regret on the 14th of June 1791; but at Valence he renewed former friendships and plunged into politics with greater ardour. Most of his colleagues refused to take the oath of obedience to the Constituent Assembly, after the attempted escape of Louis XVI. to the eastern frontier at mid-summer. Bonaparte took the oath on the 4th of July, but said later that the Assembly ought to have banished the king and proclaimed a regency for Louis XVII. In general, however, his views at that time were republican; he belonged to the club of Friends of the Constitution at Valence, spoke there with much acceptance, and was appointed librarian to the club.

At Valence also he wrote an essay for a prize instituted by his friend and literary adviser, Raynal, at the academy of Lyons. The subject was "What truths and sentiments is it most important to inculcate to men for their happiness?" Bonaparte's essay bore signs of study of Rousseau and of the cult of Lycurgus which was coming into vogue. The Spartans were happy, said the writer, because they had plenty of good, suitable clothing and lodging, robust women, and were able to meet their requirements both physical and mental. Men should live according to the laws and dictates of nature, not forgetting the claims of reason and sentiment. The latter part of the essay is remarkable for its fervid presentation of the charms of scenery and for vigorous declamation against the follies and

crimes of ambitious men. The judges at Lyons placed it fifteenth in order of merit among the sixteen essays sent in.

Thanks to the friendly intervention of the *maréchal du camp*, baron Dutell, Bonaparte once more gained leave of absence for three months and reached Corsica in September 1791. Opinion there was in an excited state, the priests and the populace being inflamed against the anti-clerical decrees of the National Assembly of France. Paoli did little to help on the Bonapartes; and the advancement of Joseph Bonaparte was slow. Napoleon's admiration for the dictator also began to cool, and events began to point to a rupture. The death of Archdeacon Lucien Bonaparte, the recognized head of the family, having placed property at the disposal of the sons, they bought a house, which became the rendezvous of the democrats and of a band of volunteers whom they raised. In the intrigues for the command of this body Napoleon had his rival, Morati, carried off by force—his first *coup d'état*. The incident led to a feud with the supporters of Morati, among whom was Pozzo di Borgo (destined to be his life-long enemy), and opened a breach between the Bonapartes and Paoli. Bonaparte's imperious nature also showed itself in family matters, which he ruled with a high hand. No one, said his younger brother Lucien, liked to thwart him.

Further discords naturally arose between so masterful a lieutenant as Bonaparte and so autocratic a chief as Paoli. The beginnings of this rupture, as well as a sharp affray between his volunteers and the townsfolk of Ajaccio, may have quickened Bonaparte's resolve to return to France in May 1792, but there were also personal and family reasons for this step. Having again exceeded his time of furlough, he was liable to the severe penalties attaching to a deserter and an *émigré*; but he saw that the circumstances of the time would help to enforce the appeal for reinstatement which he resolved to make at Paris. His surmise was correct. The Girondin ministry then in power had brought Louis XVI. to declare war against Austria (20th of April 1792) and against Sardinia (15th of May 1792). The lack of trained officers was such as to render the employment and advancement of Bonaparte probable in the near future, and on the 30th of August, Servan, the minister for war, issued an order appointing him to be captain in his regiment and to receive arrears of pay. During this stay at Paris he witnessed some of the great "days" of the Revolution; but the sad plight of his sister, Marianna Elisa, on the dissolution of the convent of St Cyr, where she was being educated, compelled him to escort her back to Corsica shortly after the September massacres.

His last time of furlough in Corsica is remarkable for the failure of the expedition in which he and his volunteers took part, against La Maddalena, a small island off the coast of Sardinia. The breach between Paoli and the Bonapartes now rapidly widened, the latter having now definitely espoused the cause of the French republic, while Paoli, especially after the execution of Louis XVI., repudiated all thought of political connexion with the regicides. Ultimately the Bonapartes had to flee from Corsica (11th of June 1793), an event which clinched Napoleon's decision to identify his fortunes with those of the French republic. His ardent democratic opinions rendered the change natural when Paoli and his compatriots declared for an alliance with England.

The arrival of the Bonapartes at Toulon coincided with a time of acute crisis in the fortunes of the republic. Having declared war on England and Holland (1st of February 1793), and against Spain (9th of March), France was soon girdled by foes; and the forces of the first coalition invaded her territory at several points. At first the utmost efforts of the republic failed to avert disaster; for the intensely royalist district of la Vendée, together with most of Brittany, burst into revolt, and several of the northern, central and southern departments rose against the Jacobin rule. The struggle which the constitutionalists and royalists of Marseilles made against the central government furnished Bonaparte with an occasion for writing his first important political pamphlet, entitled "*Le Souper de Beaucaire*." It purports to be a conversation at the little town of Beaucaire

between a soldier (obviously the writer himself) and three men, citizens of Marseilles, Nîmes and Montpellier, who oppose the Jacobinical government and hope for victory over its forces. The officer points out the folly of such a course, and the certainty that the republic, whose troops had triumphed over those of Prussia and Austria, will speedily disperse the untrained levies of Provence. The pamphlet closes with a passionate plea for national unity.

He was now to further the cause of the republic one and indivisible in the sphere of action. The royalists of Toulon had admitted British and Spanish forces to share in the defence of that stronghold (29th of August 1793). The blow to the republican cause was most serious: for from Toulon as a centre the royalists threatened to raise a general revolt throughout the south of France, and Pitt cherished hopes of dealing a death-blow to the Jacobins in that quarter. But fortune now brought Bonaparte to blight those hopes. Told off to serve in the army of Nice, he was detained by a special order of the commissioners of the Convention, Saliceti and Gasparin, who, hearing of the severe wound sustained by Dommartin, the commander of the artillery of the republican forces before Toulon, ordered Bonaparte to take his place. He arrived at the republican headquarters, then at Ollioules on the north-west of Toulon, on the 16th of September; and it is noteworthy that as early as September 10th the commissioners had seen the need of attacking the allied fleet and had paid some attention to the headland behind l'Éguillette, which commanded both the outer and the inner harbour. But there is no doubt that Bonaparte brought to bear on the execution of this as yet vague and general proposal powers of concentration and organization which ensured its success. In particular he soon put the artillery of the besiegers in good order. Carreaux, an ex-artist, at first held the supreme command, but was superseded on the 23rd of October. Doppet, the next commander, was little better fitted for the task; but his successor, Dugommier, was a brave and experienced soldier who appreciated the merits of Bonaparte. Under their direction steady advance was made on the side which Bonaparte saw to be all important; a sort of part of the British, Spanish and Neapolitan forces on the 30th of November was beaten back with loss, General O'Hara, their commander, being severely wounded and taken prisoner. On the night of the 16th-17th December, Dugommier, Bonaparte, Victor and Muiron headed the storming column which forced its way into the chief battery thrown up by the besieged on the height behind l'Éguillette; and on the next day Hood and Langara set sail, leaving the royalists to the vengeance of the Jacobins. General du Teil, the younger, who took part in the siege, thus commented on Bonaparte's services: "I have no words in which to describe the merit of Bonaparte: much science, as much intelligence and too much bravery. . . . It is for you, Ministers, to consecrate him to the glory of the republic." At Toulon Bonaparte made the acquaintance of men who were to win renown under his leadership—Desaix, Junot, Marmont, Muiron, Suchet and Victor.

It is often assumed that the fortunes of Bonaparte were made at Toulon. This is an exaggeration. True, on the 22nd of December 1793 he was made general of brigade for his services; and in February 1794 he gained the command of the artillery in the French army about to invade Italy; but during the preliminary work of fortification along the coast he was placed under arrest for a time owing to his reconstruction of an old fort at Marseilles which had been destroyed during the Revolution. He was soon released owing to the interposition of the younger Robespierre and of Saliceti. Thereafter he resided successively at Toulon, St Tropez and Antibes, doing useful work in fortifying the coast and using his spare time in arduous study of the science of war. This he had already begun at Auxonne under the inspiring guidance of the baron du Teil. General du Teil, younger brother of the baron, had recently published a work, *L'Usage de l'artillerie nouvelle*; and it is now known that Bonaparte derived from this work and from those of Guibert and Bourcet that leading principle, concentration of effort against one point of the

enemy's line, which he had advocated at Toulon and which he everywhere put in force in his campaigns.

On or about the 20th of March 1794 he arrived at the headquarters of the army of Italy. At Colmars, on the 21st of May 1794, he drew up the first draft of his Italian plan of campaign for severing the Piedmontese from their Austrian allies and for driving the latter out of their Italian provinces. A secret mission to Genoa enabled him to inspect the pass north of Savona, and the knowledge of the peculiarities of that district certainly helped him in maturing his plan for an invasion of Italy, which he put into execution in 1796. For the present he experienced a sharp rebuff of fortune, which he met with his usual fortitude. He was suddenly placed under arrest owing to intrigues or suspicions of the men raised to power by the *coup d'état* of Thermidor 9-10 (July 27-28) 1794. The commissioners sent by the Convention, Albite, Laporte and Saliceti, suspected him of having divulged the plan of campaign, and on the 6th of August ordered his arrest as being the "maker of plans" for the younger Robespierre. On a slighter accusation than this many had perished; but an examination into the details of the mission of Bonaparte to Genoa and the new instructions which arrived from Carnot, availed to procure his release on the 20th of August. It came in time to enable him to share in the operations of the French army against the Austrians that led to the battle of Dego, north of Savona (21st of September), a success largely due to his skilful combinations. But the decline in the energies of the central government at Paris and the appointment of Schérer as commander-in-chief of the army of Italy frustrated the plans of a vigorous offensive which Bonaparte continued to develop and advocate.

Meanwhile he took part in an expedition fitted out in the southern ports to drive the English from Corsica. It was a complete failure, and for a time his prospects were overclouded. In the spring of 1795 he received an order from Paris to proceed to la Vendée in command of an infantry brigade. He declined on the score of ill-health, but set out for Paris in May, along with Marmont, Junot and Louis Bonaparte. At the capital he found affairs quickly falling back into the old ways of pleasure and luxury. "People," he wrote, "remember the Terror only as a dream." That he still pursued his studies of military affairs is shown by the compilation of further plans for the Italian campaign. The news of the ratification of peace with Spain brought at once the thought that an offensive plan of campaign in Piedmont was thenceforth inevitable. Probably these plans gained for him an appointment (20th of August) in the topographical bureau of the committee of Public Safety. But, either from weariness of the life at Paris, or from disgust at clerical work, he sought permission to go to Turkey in order to reorganize the artillery of the Sultan. But an inspection of his antecedents showed the many irregularities of his conduct as officer and led to his name being erased from the list of general officers (September 15th).

Again the difficulty of the republic was to be his opportunity. The action of the Convention in perpetuating its influence by the imposition of two-thirds of its members on the next popularly elected councils, aroused a storm of indignation in Paris, where the "moderate" and royalist reaction was already making headway. The result was the massing of some 30,000 National Guards to coerce the Convention. Confronted by this serious danger, the Convention entrusted its defence to Barras, who appointed the young officer to be one of the generals assisting him. The vigour and tactical skill of Bonaparte contributed very largely to the success of the troops of the Convention over the Parisian malcontents on the famous day of 13 Vendémiaire (October 5th, 1795), when the defenders of the Convention, sweeping the quays and streets near the Tuilleries by artillery and musketry, soon paralysed the movement at its headquarters, the church of St Roch. The results of this day were out of all proportion to the comparatively small number of casualties. With the cost of about 200 killed on either side, the Convention crushed the royalist or malcontent reaction, and imposed on France a form of government which ensured the perpetuation of



democracy though in a bureaucratic form—the first of those changes which paved the way to power for Bonaparte. For the constitution of the year 1795 which inaugurated the period of the Directory (1795–1799) see FRENCH REVOLUTION. Here we may notice that the perpetuation of the republic by means of the armed forces tended to exalt the army at the expense of the civil authorities. The repetition of the same tactics by Bonaparte in Fructidor, 1797, served still more decidedly to tilt the balance in favour of the sword, with results which were to be seen at the *coup d'état* of Brumaire 1799.

The events which helped the disgraced officer of August 1795 to impose his will on France in November 1799 now claim our attention. The services which he rendered to the republic at Vendémiaire brought as their reward the hand of Josephine de Beauharnais. The influence of Barras with this fashionable lady helped on the match. At the outset she felt some repugnance for the thin saw-toothed young officer, and was certainly terrified by his arduous and by the imperious egoism of his nature; but she consented to the union, especially when he received the promise of the command of the French army of Italy. The story that he owed this promotion solely to the influence of Barras and Josephine is, however, an exaggeration. It is now known that the plans of campaign which he had drawn up for that army had enlisted the far more influential support of Carnot on his behalf. In January 1796 he drew up another plan for the conquest of Italy, which gained the assent of the Directory. Vendémiaire and the marriage with Josephine (9th of March 1796) were but stepping-stones to the attainment of the end which he had kept steadily in sight since the spring of the year 1794. For the events of this campaign in Italy see FRENCH REVOLUTIONARY WARS. The success at the bridge of Lodi (16th of May) seems first to have inspired in the young general dreams of a grander career than that of a successful general of the Revolution; while his narrow escape at the bridge of Arcola in November strengthened his conviction that he was destined for a great future. The means whereby he engaged the energies of the Italians on behalf of the French Republic and yet refrained from persecuting the Roman Catholic Church in the way only too common among revolutionary generals, bespoke political insight of no ordinary kind. From every dispute which he had with the central authorities at Paris he emerged victorious; and he took care to assure his ascendancy by sending presents to the Directors, large sums to the nearly bankrupt treasury and works of art to the museums of Paris. Thus when, after the crowning victory of Rivoli (14th of January 1797), Mantua surrendered and the Austrian rule in Italy for the time collapsed, Bonaparte was virtually the idol of the French nation, the master of the Directory and potentially the protector of the Holy See.

It may be well to point out here the salient features in Bonaparte's conduct towards the states of northern Italy. While arousing the enthusiasm of their inhabitants on behalf of France, he in private spoke contemptuously of them, mercilessly suppressed all outbreaks caused by the exactions and plundering of his army, and carefully curbed the factions which the new political life soon developed. On his first entry into Milan (15th of May 1796) he received a rapturous welcome as the liberator of Italy from the Austrian yoke; but the instructions of the Directory allowed him at the outset to do little more than effect the organization of consultative committees and national guards in the chief towns of Lombardy. The successful course of the campaign and the large sums which he sent from Italy to the French exchequer served to strengthen his hold over the Directors, and his constructive policy grew more decided. Thus, when the men of Reggio and Modena overthrew the rule of their duke, he at once accorded protection to them, as also to the inhabitants of the cities of Bologna and Ferrara when they broke away from papal authority. He even allowed the latter to send delegates to confer with those of the duchy at Modena, with the result that a political union was decreed in a state called the Cispadane Republic (16th of October 1796). This action was due in large measure to the protection of Bonaparte.

The men of Lombardy, emboldened by his tacit encouragement, prepared at the close of the year to form a republic, which assumed the name of Transpadane, and thereafter that of Cisalpine. Its constitution was drawn up in the spring of 1797 by committees appointed, and to some extent supervised, by him; and he appointed the first directors, deputies and chief administrators of the new state (July 1797). The union of these republics took place on the 15th of July 1797. The bounds of the thus enlarged Cisalpine Republic were afterwards extended eastwards to the banks of the Adige by the terms of the treaty of Campo Formio; and in November 1797 Bonaparte added the formerly Swiss district of the Valteline, north-east of Lake Como, to its territory. Much of this work of reorganization was carried on at the castle of Montebello, or Mombello, near Milan, where he lived in almost viceregal pomp (May–July, 1797). Taking advantage of an outbreak at Genoa, he overthrew that ancient oligarchy, replaced it by a form of government modelled on that of France (June 6th); and subsequently it adopted the name of the Ligurian Republic.

Concurrently with these undertakings, he steadily prepared to strengthen his position in the political life of France; and it will be well to notice the steps by which he ensured the defeat of the royalists in France and the propping up of the directorial system in the *coup d'état* of Fructidor 1797. The unrest in France in the years 1795–1797 resulted mainly from the harshness, incompetence and notorious corruption of the five Directors who, after the 13th of Vendémiaire 1795, practically governed France. All those who wished for peace and orderly government came by degrees to oppose the Directors; and, seeing that the latter clung to Jacobinical catchwords and methods, public opinion tended to become "moderate" or even royalist. This was seen in the elections for one-third of the 750 members composing the two councils of the nation (the *Anciens* and the Council of Five Hundred); they gave the moderates a majority alike in that of the older deputies and in that of the younger deputies (April 1797), and that majority elected Barthélemy, a well-known moderate, as the fifth member of the Directory. Carnot, the ablest administrator, but not the strongest man, soon joined Barthélemy in opposing their Jacobinical colleagues—Barras, Rewbell and Larevellière-Lépeaux. Time was on the side of the moderates; they succeeded in placing General Pichegru, already known for his tendencies towards constitutional monarchy, in the presidential chair of the Council of Five Hundred; and they proceeded to agitate, chiefly through the medium of a powerful club founded at Clichy, for the repeal of the revolutionary and persecuting laws. The three Jacobinical Directors thereupon intrigued to bring to Paris General Lazare Hoche and his army destined for the invasion of Ireland for the purpose of coercing their opponents; but these, perceiving the danger, ordered Hoche to Paris, rebuked him for bringing his army nearer to the capital than was allowed by law, and dismissed him in disgrace.

The failure of Hoche led the three Directors to fix their hopes on Bonaparte. The commander of the ever-victorious army of Italy had recently been attacked by one of the moderates in the councils for proposing to hand over Venice to Austria. This cession was based on political motives, which Bonaparte judged to be of overwhelming force; and he now decided to support the Directors and overthrow the moderates. Prefacing his action by a violent tirade against the royalist conspirators of Clichy, he sent to Paris General Augereau, well known for his brusque behaviour and demagogic Jacobinism. This officer rushed to Paris, breathing out threats of slaughter against all royalists, and entered into close relations with Barras. In order to discount the chances of failure, Bonaparte warned the three Directors that Augereau was a turbulent politician, not to be trusted overmuch. Events, indeed, might readily have gone in favour of the moderates had Carnot acted with decision; but he relapsed into strange inactivity, while Barras and his military tool prepared to coerce the majority. Before dawn of September the 4th (18 Fructidor) Augereau with 2000 soldiers marched against the Tuilleries, where the councils were sitting, dispersed

their military guards, arrested several deputies and seized Barthélemy in his bed. Carnot, on receiving timely warning, fled from the Luxembourg palace and made his way to Switzerland. The remembrance of the fatal day of Vendémiaire 1795 perhaps helped to paralyse the majority. In any case exile, and death in the prisons of Cayenne, now awaited the timid champions of law and order; while parliamentary rule sustained a shock from which it never recovered. The Councils allowed the elections to be annulled in forty-nine departments of France, and re-enacted some of the laws of the period of the Terror, notably those against non-juring priests and returned *émigrés*. The election of Merlin of Douay and François of Neuchâtel as Directors, in place of Carnot and Barthélemy, gave to that body a compactness which enabled it to carry matters with a high hand, until the hatred felt by Frenchmen for this soulless revival of a moribund Jacobinism gradually endowed the Chambers with life and strength sufficient to provoke a renewal of strife with the Directory. These violent oscillations not only weakened the fabric of the Republic, but brought about a situation in which Bonaparte easily paralysed both the executive and the legislative powers so ill co-ordinated by the constitution of the year 1795.

In the sphere of European diplomacy, no less than in that of French politics, the results of the *coup d'état* of Fructidor were momentous. The Fructidorian Directors contemptuously rejected the overtures for peace which Pitt had recently made through the medium of Lord Malmesbury at Lille; and they further illustrated their desire for war and plunder by initiating a forward policy in central Italy and Switzerland which opened up a new cycle of war. The *coup d'état* was favourable to Bonaparte; it ensured his hold over the Directors and enabled him to impose his own terms of peace on Austria; above all it left him free for the prosecution of his designs in a field of action which now held the first place in his thoughts—the Orient. Having rivalled the exploits of Caesar, he now longed to follow in the steps of Alexander the Great.

At the time of his first view of the Adriatic (February 1797) he noted the importance of the port of Ancona for intercourse with the Sultan's dominions; and at that city fortune placed in his hands Russian despatches relative to the designs of the Tsar Paul on Malta. The incident reawakened the interest which had early been aroused in the young Corsican by converse with the *savant* Volney, author of *Les Ruines, ou méditation sur les révolutions des empires*. The intercourse which he had with Monge, the physicist and ex-minister of marine, during the negotiations with Austria, served to emphasize the orientation of his thoughts. This explains the eagerness with which he now insisted on the acquisition of the Ionian Isles by France and the political extinction of their present possessor, Venice. That city had given him cause for complaint, of which he made the most unscrupulous use. Thanks to the blind complaisance of its democrats and the timid subserviency of its once haughty oligarchs, he became master of its fleet and arsenal (16th of May 1797). Already, as may be seen by his letters to the Directory, he had laid his plans for the bartering away of the Queen of the Adriatic to Austria; and throughout the lengthy negotiations of the summer and early autumn of 1797 which he conducted with little interference from Paris, he adhered to his plan of gaining the fleet and the Ionian Isles; while the house of Habsburg was to acquire the city itself, together with all the mainland territories of the Republic as far west as the River Adige. In vain did the Austrian envoy, Cobenzl, resist the cession of the Ionian Isles to France; in vain did the Directors intervene in the middle of September with an express order that Venice must not be ceded to Austria, but must, along with Friuli, be included in the Cisalpine Republic. To the subtle tenacity of Cobenzl he opposed a masterful violence: he checkmated the Directors, when they sought to thwart him in this and in other directions, by sending in once more his resignation with a letter in which he accused them of "horrible ingratitude." He was successful at all points. The Directors feared a rupture with the man to whom they owed their existence; and the house of Austria

was fain to make peace with the general rather than expose itself to harder terms at the hands of the Directory.

The treaty of Campo Formio, signed on the 17th of October 1797, was therefore pre-eminently the work of Bonaparte. Already at Cherasco and Leoben he had dictated the preliminaries of peace to the courts of Turin and Vienna quite independently of the French Directory. At Campo Formio he showed himself the first diplomatist of the age, and the arbiter of the destinies of Europe. The terms were on the whole unexpectedly favourable to Austria. In Italy she was to acquire the Venetian lands already named, along with Dalmatia and Venetian Istria. The rest of the Venetian mainland (the districts between the rivers Adige and Ticino) went to the newly constituted Cisalpine republic, France gaining the Ionian Isles and the Venetian fleet. The Emperor Francis renounced all claims to his former Netherland provinces, which had been occupied by the French since the summer of 1704; he further ceded the Breisgau to the dispossessed duke of Modena, agreed to summon a congress at Rastatt for the settlement of German affairs, and recognized the independence of the Cisalpine republic. In secret articles the emperor bound himself to use his influence at the congress of Rastatt in order to procure the cession to France of the Germanic lands west of the Rhine, while France promised to help him to acquire the archbishopric of Salzburg and a strip of land on the eastern frontier of Bavaria.

After acting for a brief space as one of the French envoys to the congress of Rastatt, Napoleon returned to Paris early in December and received the homage of the Directors and the acclaim of the populace. The former sought to busy him by appointing him commander-in-chief of the Army of England, the island power being now the only one which contested French supremacy in Europe. In February 1798 he inspected the preparations for the invasion of England then proceeding at the northern ports. He found that they were wholly inadequate, and summed up his views in a remarkable letter to the Directory (23rd of February), wherein he pointed out two possible alternatives to an invasion of England, namely, a conquest of the coast of the north-west of Germany, for the cutting off of British commerce with central Europe, or the undertaking of an expedition to the Orient which would be equally ruinous to British trade. The inference was inevitable that, as German affairs were about to be profitably exploited by France in the bargains then beginning at Rastatt, she must throw her chief energies into the Egyptian expedition.

One of the needful preliminaries of this enterprise had already received his attention. In November 1797 he sent to Malta Poussielgue, secretary of the French legation at Genoa, on business which was ostensibly commercial but (as he informed the Directory) "in reality to put the last touch to the design that we have on that island." The intrigues of the French envoy in corrupting the knights of the order of St John were completely successful. It remained, however, to find the funds needful for the equipment of a great expedition. Here the difficulties were great. The Directory, after the *coup d'état* of Fructidor, had acknowledged a state of bankruptcy by writing off two-thirds of the national debt in a form which soon proved to be a thin disguise for repudiation. The return of a large part of the armed forces from Italy and Germany, where they had lived on the liberated inhabitants, also threw new burdens on the Republic; and it was clear that French money alone would not suffice to fit out an armada. Again, however, the financial situation was improved by conquest. The occupation of Rome in February 1798 enabled Berthier to send a considerable sum to Paris and to style himself "treasurer to the chest of the Army of England." The invasion of Switzerland, which Bonaparte had of late persistently pressed on the Directory, proved to be an equally lucrative device, the funds in several of the cantonal treasuries being transferred straightway to Paris or Toulon. The conquest of north and central Italy also placed great naval resources at the disposal of France, Venice alone providing nine sail of the line and twelve frigates (see Bonaparte's letter of the 15th of November 1797). Genoa, Spezzia, Leghorn, Civita Vecchia and Ancona also supplied their quota in warships, transports,

stores and sailors, with the result that the armada was ready for sea by the middle of May 1798. The secrecy maintained as to its destination was equally remarkable. The British government inclined to the belief that it was destined either for Ireland or for Naples. As the British fleet had abandoned the Mediterranean since November 1796 and had recently been disorganized by two serious mutinies, Bonaparte's plan of conquering Egypt was by no means so rash as has sometimes been represented.

The ostensible aims of the expedition, as drawn up by him, and countersigned by the Directory on the 12th of April, were the seizure of Egypt, the driving of the British from all their possessions in the East and the cutting of the Suez canal. But apart from these public aims there were private motives which weighed with Bonaparte. His relations to the Directors were most strained. They feared his ability and ambition; while he credited them with the design of poisoning him. Shortly before his starting, an open rupture was scarcely averted; and he and his brothers allowed the idea to get abroad that he was being virtually banished from France. It is certain, however, that his whole heart was in the expedition, which appealed to his love of romance and of the gigantic. His words to Joseph Bonaparte shortly before sailing are significant: "Our dreams of a republic were youthful illusions. Since the 9th of Thermidor, the republican instinct has grown weaker every day. To-day all eyes are on me: to-morrow they may be on another. . . . I depart for the Orient with all the means of success at my disposal. If my country needs me, if there are additions to the number of those who share the opinion of Talleyrand, Sieyès and Roederer, that war will break out again and that it will be unsuccessful for France, I will return, more sure of the feeling of the nation." He added, however, that if France waged a successful war, he would remain in the East, and do more damage to England there than by mere demonstrations in the English Channel.

The Toulon fleet set sail on the 19th of May; and when the other contingents from the ports of France and Italy joined the flag, the armada comprised thirteen sail of the line, fourteen frigates, many smaller warships and some three hundred transports. An interesting feature of the expedition was the presence on board of several *savants* who were charged to examine the antiquities and develop the resources of Egypt. The chief had lately become a member of the Institute, and did his utmost to inflame in France that love of art and science which he had helped to kindle by enriching the museums of Paris with the treasures of Italy. By good fortune the armada evaded Nelson and arrived safely off Malta. Thanks to French intrigues, the Knights of Malta offered the tamest defence of their capital. During the week which he spent there, Bonaparte displayed marvelous energy in endowing the city with modern institutions; he even arranged the course of studies to be followed in the university. Setting sail for Egypt on the 19th of June, he again had the good fortune to elude Nelson and arrived off Alexandria on the 2nd of July. For an account of the Egyptian and Syrian campaigns see FRENCH REVOLUTIONARY WARS. But here we may point out the influence of the expedition on Egypt, on European politics and on the fortunes of Bonaparte. The chief direct result in the life of the Egyptian people was the virtual destruction of the governing caste of the Mamelukes, the Turks finding it easy to rid themselves of their surviving chiefs and to re-establish the authority of the Sultan. As for the benefits which Bonaparte and his *savants* helped to confer on Egypt, they soon vanished. The great canal was not begun; irrigation works were started but were soon given up. The letters of Kléber and Menou (the successors of Bonaparte) show that the expenditure on public works had been so reckless that the colony was virtually bankrupt at the time of Bonaparte's departure; and William Hamilton, who travelled through Egypt in 1802, found few traces, other than military, of the French occupation. The indirect results, however, were incalculably great. Though for the present the Sultan regained his hold upon Egypt, yet in reality Bonaparte set in motion forces which could not be stayed until the ascendancy of one or other of the western maritime powers in that land was definitely decided.

The effects of the expedition in the sphere of world-politics were equally remarkable and more immediate. The British government, alarmed by Bonaparte's attempt to intrigue with Tippoo Sahib, put forth all its strength in India and destroyed the power of that ambitious ruler. Nelson's capture of Malta (5th of September 1800) also secured for the time a sure base for British fleets in the Mediterranean. A Russo-Turkish fleet wrested Corfu from the French; and the Neapolitan Bourbons, emboldened by the news of the battle of the Nile, began hostilities with France which preluded the war of the Second Coalition. In the domain of science the results of the expedition were of unique interest. The discovery of the Rosetta Stone furnished the key to Egyptian hieroglyphics; and archaeology, no less than the more practical sciences, acknowledges its debt of gratitude to the man who first brought the valley of the Nile into close touch with the thought of the West.

Finally, it should be noted that, amid the failure of the national aims which the Directory and Bonaparte set forth, his own desires received a startlingly complete fulfilment. The war of the Second Coalition having brought about the expulsion of the French from Italy, the Directors were exposed to a storm of indignation in France, not unmixed with contempt; and this state of public opinion enabled the young conqueror within a month of his landing at Fréjus (9th of October 1799) easily to prevail over the Directory and the elective councils of the nation. In the spring of 1798 he had judged the pear to be not ripe; in Brumaire 1799 it came off almost at a touch.

In order to understand the sharp swing of the political pendulum back from republicanism to autocracy which took place at Brumaire, it is needful to remember that the virtual failure of the Egyptian Expedition was then unknown. The news of Bonaparte's signal victory over the Turkish army at Aboukir aroused general rejoicings undimmed by any save the vaguest rumours of his reverse at Acre. In the popular imagination he seemed to be the only possible guarantor of victory abroad and order at home. This was unjust to the many men who were working, not without success, to raise the Republic out of its many difficulties. Masséna's triumph at Zurich (September 25th-26th, 1799) paralysed the Second Coalition; and, though the Austrians continued to make progress along the Italian Riviera, the French Republic was in little danger on that side so long as it held Switzerland.

The internal condition of France was also not so desperate as has often been represented. True, the Directory seemed on the point of collapse; it had been overcome by the popularly elected Chambers in the insignificant *coup d'état* of 30 Prairial (18th of June) 1799; when Larevellière-Lépeaux and Merlin were compelled to resign. The retirement of Rewbell a short time previously also rid France of a turbulent and corrupt administrator. His place was now filled by Sieyès. This ex-priest, this disillusioned Jacobin and skilful spinner of cobweb constitutions, enjoyed for a time the chief reputation in France. His oracular reserve, personal honesty and consistency of aim had gained him the suffrages of all who hoped to save France from the harpies of the Directory and the violent rhetoricians of the now reconstituted Jacobin Club. He was known to disapprove of the Directory both as an institution in the making of which he had had no hand, and of its *personnel*, with one exception. This was natural. The new Directors, Gohier and Moulins, were honest but vacillate and narrow-minded. As for Barras, his venality and vices outweighed even his capacity for successful intrigue. The fifth Director, Ducos, an ex-Girondin, was sure to swim with the stream. Clearly, then, the Directory was doomed.

It was far otherwise with the Councils. A majority of the Ancients was ready to support Sieyès and make drastic changes in the constitution; but in the Council of Five Hundred the prevalent feeling was democratic or even Jacobinical. The aim of Sieyès was to perpetuate the republic, but in a bureaucratic or autocratic form. With this aim in view he sought to find a man possessing ability in war and probity in civil affairs, who would act as figure-head to his long projected constitution. For a time affairs moved as he wished. The Jacobin Club was

closed, thanks to the ability of Fouché, the new minister of Police; but the hopes of Sieyès were dashed by the death of General Joubert, commander of the Army of Italy, at the disastrous battle of Novi (15th of August). The dearth of ability among the generals left in France (Kléber and Desaix were in Egypt) was now painfully apparent. Moreau was notoriously lethargic in civil affairs. Bernadotte, Jourdan and Augereau had compromised themselves by close association with the Jacobins. The soldiery had never forgiven Masséna his speculations after the capture of Rome. One name, and one alone, leaped to men's thoughts, that of Bonaparte.

He arrived from Egypt at the psychological moment, and his journey from Fréjus to Paris resembled a triumphant procession. Nevertheless he acted with the utmost caution. A fortnight passed before he decided to support Sieyès in effecting a change in the constitution; and by then he had captivated all men except Bernadotte and a few *intransigent* Jacobins. Talleyrand, Roederer, Cambacérès and Réal were among his special confidants, his brothers Joseph and Lucien also giving useful advice. Of the generals, Murat, Berthier, Lannes and Leclerc were those who prepared the way for the *coup d'état*. Fouché, pulling the wires through the police, was an invaluable helper. The conduct of Barras was known to depend on material considerations.

All being ready, the Ancients on the 18 Brumaire (9th of November) decreed the transference of the sessions of both Councils to St Cloud, on the plea of a Jacobin plot which threatened the peace of Paris. They also placed the troops in Paris and its neighbourhood under the command of Bonaparte. Thereupon Sieyès and Ducos resigned office. Barras, after a calculating delay, followed suit. Gohier and Moulin, on refusing to retire, were placed under a military guard; and General Moreau showed his political incapacity by discharging this duty, for the benefit of Bonaparte.

Nevertheless the proceedings of St Cloud on the day following bade fair to upset the best-laid schemes of Bonaparte and his coadjutors. The Five Hundred, meeting in the Orangerie of the palace, had by this time seen through the plot; and, on the entrance of the general with four grenadiers, several deputies rushed at him, shook him violently, while others vehemently demanded a decree of outlawry against the new Cromwell. He himself lost his nerve, stammered, nearly fainted, and was dragged out by the soldiers in a state of mental and physical collapse. The situation was saved solely by the skill of his brother Lucien, then president of the Council. He refused to put the vote of outlawry, uttered a few passionate words, cast off his official robes, declared the session at an end, and made his way out under protection of a squad of grenadiers. The *coup d'état* seemed to have failed. In reality matters now rested with the troops outside. Stung to action by some words of Sieyès, Bonaparte appealed to the troops of the line in terms which provoked a ready response. Imprecations uttered by Lucien against the brigands and traitors in the pay of England decided the grenadiers of the Council to march against the deputies whom it was their special duty to protect. Drums beat the charge, Murat led the way through the corridors of the palace to the Orangerie, and levelled bayonets ended the existence of the Council. Within the space of ten and a half years from the summoning of the States-General at Versailles (May 1789), parliamentary government fell beneath the sword.

Lucien now consolidated the work of the soldiery by procuring from the Ancients a decree which named Bonaparte, Sieyès and Ducos as provisional consuls, while a legislative commission was appointed to report on necessary changes in the constitution. Lucien also gathered together a small group of the younger deputies to throw the cloak of legality over the events of the day. The Rump proceeded to expel sixty-one Jacobins from the Council of Five Hundred, adjourned its sessions until the 19th of February 1800, and appointed a commission of twenty-five members with power to act in the meantime. Clearly the success of the *coup d'état* of Brumaire was due in the last resort to Lucien Bonaparte.

The Parisians received the news of the event with joy, believing that freedom was now at last to be established on a firm basis by the man whose name was the synonym for victory in the field and disinterestedness in civil affairs. "People are full of mirth" (wrote Madame Reinhard, wife of the minister for Foreign Affairs, four days later) "believing that they have regained liberty." She added that all the parties except the Jacobins were full of confidence; and that the nobles now cherished hopes of a reaction, seeing that the reduction of the number of rulers from five to three pointed towards monarchy. Her comment on this delusion is instructive. Three consuls had been appointed, she remarked, precisely in order that power might not be vested in the hands of one man.

Only by degrees did the events of the 10th of Brumaire stand out in their real significance; for the new consuls, installed at the Luxembourg palace, and somewhat later at the Tuileries, took care that the new constitution, which they along with the two commissions were now secretly drawing up, should not be promulgated until Paris and France had settled down to the ordinary life of pleasure and toil. In the meantime they won credit by popular measures such as the abolition of forced loans and of the objectionable habit of seizing hostages from the districts of the west where the royalist ferment was still strongly working.

The feelings of surprise at the clemency and moderation with which the victors used their powers predisposed men everywhere to accept their constitution. Sieyès now sketched its outlines in vaguely republican forms; thereupon Bonaparte freely altered them and gave them strongly personal touches. The theorist laid before the joint commission his *projet*, the result of five years of cogitation, only to have it ridiculed by the great soldier. In one respect alone did it suit him. While restoring the principle of universal suffrage, which had been partially abrogated in 1795, Sieyès rendered this system of election practically a nullity. The voters were to choose one-tenth of their number (notabilities of the commune); one-tenth of these would form the notabilities of the department; while by a similar decimal sifting, the notabilities of the nation were selected. The final and all-important act of selection from among these men was, however, to be made by a personage, styled the *proclamateur-électeur*, who chose all the important functionaries, and, conjointly with the notabilities of the nation, chose the members for the Council of State (wielding the chief executive powers), the Tribunate and the Senate. The latter body would, however, have the power to "absorb" the head of the state if he showed signs of ambition. Against this power of absorption Bonaparte declaimed vehemently, asserting also that the *proclamateur-électeur* would be a mere *cochon à l'engrais*. In vain did Sieyès modify his scheme so as to provide for two consuls, one holding the chief executive powers for war, the other for peace. This division of powers was equally distasteful to Bonaparte: he formed a kind of cabal within the joint commission, and there intimidated the theorist, with the result already foreseen by the latter. Sieyès, conscious that his political mechanism would merely winnow the air, until the profoundly able and forceful man at his side adapted it to the work of government, relapsed into silence; and his resignation of the office of consul, together with that of Ducos, was announced as imminent. Bonaparte further brushed aside a frankly democratic constitution proposed by Daunou, and intimidated his opponents in the joint commission by a threat that he would himself draft a constitution and propose it to the people in a mass vote.

This was what really happened. They looked on helplessly while he refashioned the scheme of Sieyès. Keeping the electoral machinery almost unchanged (save that the lists of notables were to be permanent) Bonaparte entirely altered the upper parts of the constitutional pyramid reared by the philosopher. Improving upon the procedure of the Convention in Vendémiaire 1795, Bonaparte procured the nomination of three consuls in an *article of the new constitution*; they were Bonaparte (First Consul), Cambacérès and Lebrun. The latter two, uniting with the two retiring consuls, Sieyès and Ducos, were to form the

nucleus of the senate and choose the majority among its full complement of sixty members, the minority being thereafter chosen by co-optation. To the senate, thus chosen "from above," was allotted the important task of supervising the constitution, and of selecting, from among the notabilities of the nation, the members of the *Corps Législatif* and the Tribunal. These two bodies nominally formed the legislature, the Tribunal merely discussing the bills sent to it by an important body, the Council of State; while the *Corps Législatif*, sitting in silence, heard them defended by councillors of state and criticized by members of the Tribunal; thereupon it passed or rejected such proposals by secret voting. Thus, the initiative in law-making lay with the Council of State; but, as its members were all chosen by the First Consul, it is clear that that important duty was vested really in him. The executive powers were placed almost entirely in his hands, as will be seen by the terms of article 41 which defined his functions: "The First Consul promulgates the laws; he appoints and dismisses at will the members of the Council of State, the ministers, the ambassadors and other leading agents serving abroad, the officers of the army and navy, the members of local administrative bodies and the commissioners of government attached to the tribunals. He names all the judges for criminal and civil cases, other than the *juges de paix* (magistrates) and the judges of the *Cour de cassation*, without having the power to discharge them."—As for the second and third consuls, their functions were almost entirely consultative and formal, their opposition being recorded, but having no further significance against the fiat of the First Consul. Bonaparte's powers were subsequently extended in the years 1802, 1804 and 1807; but it is clear that autocracy was practically established by his own action in the secret commission of 1799. The new constitution was promulgated on the 15th of December 1799 and in a plébiscite held during January 1800 it received the support of 3,011,007 voters, only 1562 persons voting against it. The fact that the three new consuls had entered upon office and set the constitutional machinery in motion fully six weeks before the completion of the plébiscite, detracts somewhat from the impressiveness of the *vox populi* on that occasion.

Bonaparte selected his ministers with much skill. They were Talleyrand, Foreign Affairs; Berthier, War; Abrial, Justice; Lucien Bonaparte, Interior; Gaudin, Finance; Forfait, Navy and Colonies. Maret became secretary of state to the consuls. Bonaparte's selection gave general satisfaction, as also did the *personnel* of the Council of State (divided into five sections for the chief spheres of government) and of the other organs of state. Many of the furious Terrorists now became quiet and active councillors or administrators, the First Consul adopting the plan of multiplying "places," of overwhelming all officials with work, and of busying the watch-dogs of the Jacobinical party by "throwing them bones to gnaw."

In our survey of the career of Napoleon, we have now reached the time of the Consulate (November 1799–May 1804), which marks the zenith of his mental powers and creative activity. Externally, and in a personal sense, the period falls into two parts. The former of these extends to August 1802, when the powers of the First Consul, which had been decreed for ten years, were prolonged to the duration of his life. But in another and wider sense the Consulate has a well-defined unity; it is the time when France gained most of her institutions and the essentials of her machinery of government.

The reader is referred to the article FRANCE (*Law and Institutions*) for the information respecting the various codes dating from this period, and to the article CONCORDAT for the famous measure whereby Napoleon re-established official relations between the state and the church in France. More pressing even than that question was the regulation of local government. Bonaparte's action in this matter was so characteristic as to deserve close attention. Undoubtedly the question was one of great importance; for local affairs had fallen into chaos. The aim of the constituent assembly in its departmental system (1789–1790) had been to vest local affairs ultimately in councils elected by universal suffrage, alike in the department and in the three smaller areas within it. These councils and the executive officers dependent on them soon proved to be unable to manage even local affairs efficiently, while they were very

lax in the collection of the national taxes unwisely entrusted to them. Lack of central control over the virtually independent communes (over forty thousand in number) led to a sharp rebound under the Convention, when all matters of importance were disposed of by commissioners appointed by that body. The relations between national and local authorities fluctuated considerably during the Directory; and it is noteworthy that the constitution of 1795 placed local administration merely under the control of ministers at Paris. Everything, therefore, portended a change in this sphere, but few persons expected a change so drastic as that which Bonaparte now brought about in the measure of 28 Pluviôse, year VIII. (16th of February 1800). Certainly no measure marked more clearly the abandonment of democratic ideals. The powers formerly vested in elective bodies were now to be wielded by prefects and sub-prefects, nominated by the First Consul and responsible to him. The elective councils for the department and for the *arrondissement* (a new area which replaced the "districts" of the year 1795) continued to exist, but they sat only for a fortnight in the year and had to deal mainly with the assessment of taxes for their respective areas. They might be consulted by the prefect or sub-prefect; but they had no hold over him. The municipal councils had slightly larger powers, relating to loans, octrois, &c. But the chief municipal officer, the mayor, was chosen by the prefect. The police of all towns containing more than 100,000 inhabitants was controlled by the central government.

It is significant that Bonaparte proposed this bill (drafted in the Council of State) to the Tribunal and the *Corps Législatif* on the very day on which it was first certainly known that France had accepted the new constitution. The opposition in the Tribunal was sharp, but was paralysed by the knowledge of the fact just named and by the lack of a free press. The bill passed there by 71 votes to 25; and in the *Corps Législatif* by 217 to 66. The acquiescence of these bodies in the transition to despotic methods predisposed the public to a similar attitude of mind. At first the sharpness of the change was not fully apparent owing to the tactful choice of prefects made by the First Consul; but before long their very extensive powers were seen to form an important part of the new machinery of autocracy. In this connexion we may note that the disturbances, mainly royalist but sometimes Jacobinite, in several districts of France enabled Bonaparte to propose the establishment in the troubled districts of special tribunals for the trial of all offences tending to disturb the general peace. Here again the Tribunal offered a vehement opposition to the measure, and in spite of official pressure passed the bill only by a majority of eight. (See 18 Pluviôse, year VIII.) It enabled the government to supersede the ordinary judicial machinery for political offences in no fewer than thirty-two departments.

Bonaparte signalled his tenure of power by no very important developments in the sphere of elementary education. This was left to the local authorities, and led to little result. The more advanced schools, known as *écoles centrales*, were reconstituted either as *écoles secondaires* or as *lycées* by the law of the 30th of April 1802. The former of these were designed for the completion of the training of the most promising pupils in the communal elementary schools, and went into local control or even to management by private individuals. Far more important, however, were the *lycées*, where an excellent education was imparted, semi-military in form and under the control of government. It gained valuable powers of patronage by founding 6400 exhibitions (*bourses*) in connexion with the *lycées*; 2400 of which were reserved for the sons of soldiers and government officials. The same centralizing tendency is strongly marked in the organization of the university of France, the general principle of which was set forth in May 1806, while the details were arranged by the law of the 17th of August 1806. It was placed under all the educational institutions of France, both public and private; and it did so with two exceptions, the Museum and the *Collège de France*. The discipline was strict. Fidelity to the emperor and to the teaching of the Roman Catholic doctrine formed part of the aims of this comprehensive corporation. Its officers were required to obey "the statutes of the teaching body, which have for their object uniformity of instruction, and which tend to form for the state citizens attached to their religion, their prince, their country and their family." These words succinctly express its essentially political character of institution. Its organization was completed by the decree of the 15th of November 1811. Napoleon's ideas on the education of girls may be judged by this extract from his speech at the Council of State on the 1st of March 1806: "I do not think that we need trouble ourselves with any plan of instruction for young females; they cannot be better brought up than by their mothers. Public education is not suitable for them, because they are never called upon to act in public. Manners are all in all to them, and marriage is all that has to do."

Returning to the general subject of the Consulate, we notice the founding of an institution which also had its complete development during the Empire, namely, the Legion of Honour (19th of May 1802). Napoleon intended it as a protest against the spirit of equality which pervaded revolutionary thought. In one respect the new institution marked an enormous advance on titles of nobility, which had been granted nearly always for warlike exploits, or merely as a mark of the favour of the sovereign. The First Consul, on the

other hand, sought to recognize and reward merit in all walks of life. Nevertheless his proposal met with strong opposition in the *Corps Législatif* and Tribunal, where members saw that it portended a revival of the older distinction. This was so: abolished in 1790 by the constituent assembly, titles of nobility were virtually restored by Napoleon in 1806 and legally in 1808. Side by side with them there continued to exist the Legion of Honour. It was organized in fifteen cohorts, each comprising seven grand officers, twenty commanders, thirty officers and 350 legionaries. A stipend, ranging from 5000 francs a year to 250 francs, was attached to each grade of the institution. The benefits attaching to membership and the number of the members were increased during the Empire, when the average number somewhat exceeded thirty thousand. Napoleon's aim of bidding for the support of all able men is disagreeably prominent in all details of this institution, which may be looked upon as the tangible outcome of the conviction which he thus frankly expressed: "In ambition is to be found the chief motive-force of humanity; and a man puts forth his best powers in proportion to his hopes of advancement."

The success of Bonaparte in reorganizing France may be ascribed to his determined practicality and to his perception of the needs of the average man. Since the death of Mirabeau no one had appeared who could strike the happy mean and enforce his will on the extremes on either side. Bonaparte did so with a forcefulness rarely possessed by that usually mediocre creature, the moderate man.

It is time now to notice the chief events which ensured the ascendancy of Bonaparte. Military, diplomatic and police affairs were skillfully made to conduce to that result. In the first of these spheres the victory of Marengo (14th of June 1800) was of special importance, as it consolidated the reputation of Bonaparte at a time when republican opposition was gathering strength. As Lucien Bonaparte remarked, if Marengo had been lost—and it was saved only by Desaix and Kellermann—the Bonaparte family would have been proscribed. Negotiations for peace now followed; but they led to nothing, until Moreau's triumph at Hohenlinden (December 2nd, 1800) brought the court of Vienna to a state of despair. By the treaty with Austria, signed by Joseph Bonaparte at Lunéville on the 9th of February 1801, France regained all that she had won at Campo Formio, much of which had been lost for a time in the war of the Second Coalition. True, she now agreed to recognise the independence of the Cisalpine, Ligurian, Helvetic and Batavian (Dutch) republics; but the masterful acquisitiveness of the First Consul and the weak conduct of Austrian and British affairs at that time soon made that clause of the treaty a dead letter. Bonaparte meanwhile, by dexterous behaviour to Paul I. of Russia, had won the friendship of that potentate, whose resentment against his former allies, Austria and England, facilitated a re-grouping of the Powers. The new Franco-Russian *entente* helped on the formation of the Armed Neutrality League and led to the concoction of schemes for the driving of the British from India. But these undertakings were thwarted in March–April 1801 by the murder of the tsar Paul and by Nelson's victory at Copenhagen. The advent of the more peaceful and Anglophile tsar, Alexander I. (q.v.), brought about the dissolution of the League, and the abandonment of the oriental schemes which Bonaparte had so closely at heart. Another disappointment befel him in the same quarter, the surrender of the French forces in Egypt to the British expedition commanded first by General Abercromby and afterwards by General John Helyar Hutchinson (30th of August 1801).

These events disposed both Bonaparte and the British cabinet towards peace. He was all powerful on land, they on the sea; and for the present each was powerless to harm the other. Bonaparte in particular discerned the advantages which peace would bring in the consolidation of his position. The beginning of negotiations had been somewhat facilitated by the resignation of Pitt (4th of February 1801) and the advent to office of Henry Addington. Bonaparte, perceiving the weakness of Addington, both as a man and as a minister, pressed him hard; and both the Preliminaries of Peace, concluded at London on the 1st of October 1801, and the terms of the treaty of Amiens (27th of March 1802) were such as to spread through the United Kingdom a feeling of annoyance. In everything which related to the continent of Europe and to the resumption of trade relations between Great Britain and France, Bonaparte had his way; and he abated

his demands only in a few questions relating to India and Newfoundland.

The terms of the treaty of Amiens may be thus summarized: Great Britain restored to France the colonial possessions (almost the whole of the French colonial empire) conquered in the late war. Of their many maritime conquests the British retained only the Spanish island of Trinidad and the Dutch settlements in Ceylon. Their other conquests at the expense of these allies of France were restored to them, including the Cape of Good Hope to the Dutch. France recognized the integrity of the Turkish Empire and promised an indemnity to the House of Orange exiled from the Batavian (Dutch) Republic since 1794. She further agreed to evacuate the papal states, Taranto and other towns in the Mediterranean coasts which she had occupied. The independence of the Ionian Isles (now reconstituted as the Republic of the Seven Islands) was guaranteed. As to Malta, the United Kingdom was to restore it to the order of St John (its possessors previous to 1798) when the Great Powers had guaranteed its independence. It was to receive a Neapolitan garrison for a year, and, if necessary, for a longer time.

No event in the life of Bonaparte was more auspicious than the conclusion of this highly advantageous bargain. By retaining nearly all the continental conquests of France, and by recovering every one of those which the British had made at her expense beyond the seas, he achieved a feat which was far beyond the powers even of Louis XIV. The gratitude of the French for this triumph found expression in a proposal, emanating from the Tribunal, that the First Consul should receive a pledge of the gratitude of the nation. When referred to the senate, the matter underwent secret manipulation, largely through the influence of Cambacérès; but the republican instinct even in the senate was sufficiently strong to thwart the intrigues of the second consul; and that body on the 8th of May merely re-elected Bonaparte for a second term of ten years after the expiration of the first decennial term for which he was chosen. This fell far short of his desires, and he now dexterously referred the whole question to the nation at large. The Council of State, acting on a suggestion made by Cambacérès, now intervened with telling effect. It altered the wording of the senatorial proposal in such a way that the nation was asked to vote on the question: "Is Napoleon Bonaparte to be made Consul for Life?" France responded by an overwhelming affirmative, 3,568,885 votes being cast for the proposal and only 8374 against it.

Napoleon (who now used his Christian name instead of the surname Bonaparte) thereupon sent proposals for various changes in the constitution, which were at once registered by the obsequious Council of State and the Senate on the 4th of August (16 Thermidor) 1802. Besides holding his powers for life, he now gained the right of nominating his successor. He alone could ratify treaties of peace and alliance, and on his nomination fifty-four senators were added to the senate, which thereafter numbered one hundred and twenty members appointed by him alone. This body received the right of deciding by *senatus consulto* all questions not provided for by the constitution; and the *Corps Législatif* and Tribunal might also thenceforth be dissolved at its bidding. In short, the First Consul now became the irresponsible ruler of France, governing the country through the ministry, the Council of State and the Senate. As for the chambers, based avowedly on universal suffrage, their existence thenceforth was ornamental or sepulchral. The constitutional changes of August 1802, initiated solely by Bonaparte, made France an absolute monarchy. The name of Empire was not adopted until nearly two years later; but the change then brought about was scarcely more than titular.

In order to understand the utter inability of the old republican party to withstand these changes, it is needful to retrace our steps and consider the skillful use made by Bonaparte of plots and disturbances as they occurred. As was natural, when he sought to steer a middle course between the Scylla of royalism and the Charybdis of Jacobinism, disturbances were to be expected on both sides of the consular ship of state. The first of these was an unimportant affair, probably nursed by the *agents provocateurs* of Fouché's ubiquitous police. It purported to be an undertaking entered into by a few

Jacobins, among them Aréna, a Corsican, for the murder of Bonaparte at the opera. Aréna and his supposed accomplice were arrested (10th of October 1800); and that was virtually the beginning and the end of the plot. Far more serious was the danger to be apprehended from the royalists. Enraged by Bonaparte's contemptuous refusal to encourage the return of "Louis XVIII." to his own, the royalists began to compass the death of the man whom they had at first so warmly hailed as a potent general-Monarch to their Charles II. Their chief man of action was a sturdy Breton peasant, Georges Cadoudal, whose zeal and courage served to bring to a head plans long talked over by the confidants of the Comte d'Artois (the future Charles X. of France) in London. The outcome of it was the despatch of some five or six Chouan desperadoes to Paris, three of whom exploded an infernal machine close to Bonaparte's carriage in the narrow streets near the Tuileries (3rd Nivôse [24th of December 1800]. Bonaparte and Josephine escaped uninjured, but several bystanders were killed or wounded. Napoleon's vengeance at once took a strongly practical turn. Despite the evidence which Fouché and others brought forward to incriminate the royalists, the First Consul persisted in attributing the outrage to the Jacobins, had a list of suspects drawn up, and caused the Council of State to declare that a special precautionary measure was necessary. The measure proved to be the deportation of the leading Jacobins; and a cloak of legality was cast over this extraordinary proceeding by a special decree of the senate (avowedly the guardian of the constitution) that this act of the government was "a measure tending to preserve the constitution" (5th of January 1801). The body charged with the guarding of the constitution was thus brought by Bonaparte to justify its violation; and a way was thus opened for the legalizing of further irregularities. For the present the connivance of the senate at his *coup d'état* of Nivôse led to the deportation of one hundred and thirty Jacobins; some were interned in the islands of the Bay of Biscay, while fifty were sent to the tropical colonies of France, whence few of them ever returned. It is to be observed that, before the punishment was inflicted, evidence was forthcoming which brought home the outrage of Nivôse to the royalists; but this was all one to Bonaparte; his aim was to destroy the Jacobin party, and it never recovered from the blow. The party which had set up the Committee of Public Safety was now struck down by the very man who through the Directory inherited by direct lineal descent the dictatorial powers instituted in the spring of 1793 for the salvation of the republic. It remains to add that the suspects in the plot of October 1800 were now guillotined (31st of January 1801), and that two of the plotters closely connected with the affair of Nivôse were also executed (21st of January 1801). The bodies of the royal tribunals (already referred to), which enabled Bonaparte to supersede local government in thirty-two of the departments, was another outcome of the bomb conspiracy.

Far more lenient was Bonaparte's conduct towards a knot of discontented officers who, in April-May 1802, framed a clumsy plot, known as the "Plot of the Placards," for arousing the soldiery against him. He disgraced or imprisoned the ringleaders, ordered Bernadotte (perhaps the fountain head of the whole affair) to take the waters at Plombières and drove from office Fouché, who had sought to screen the real offenders by impugning the royalists.

Bonaparte's action in the years 1800-1802 showed that he feared the old republican party far more than the royalists. In April 1802 he procured the passing of a *senatus consultum* granting increased facilities for the return of the *émigrés*; with few exceptions they were allowed to return, provided that it was before the 23rd of September 1802, and, after swearing to obey the new constitution, they entered into possession of their lands which had not been alienated; but barriers were raised against the recovery of their confiscated lands. Very many accepted these terms, rallied to the First Consul with more or less sincerity; and their return to France to strengthen the conservative elements in French society. The promulgation of the Concordat (18th of April 1802) and the institution of what was in all but name a state religion tended strongly in the same direction, the authority of the priests being generally used in support of the man to whom Châteaubriand applied the epithet "restorer of the altars." Nevertheless, despite Bonaparte's marvellous skill in rallying moderate men to all parties to his side, there remained an unconquered and desperate minority, who clung to procedure enabled the great engineer to hoist them with their own petard and to raise himself to the imperial dignity. But before referring to this last proof of the Machiavellian skill of the great Corsican in dealing with plots, it is useful to notice the events which brought him into collision with the British nation.

The treaty of Amiens had contained germs which ensured its dissolution at no distant date; but even more serious was the conduct of Bonaparte after the conclusion of peace. He carried matters with so high a hand in the affairs of Holland, Switzerland and Italy as seriously to diminish the outlets for British trade in Europe. His action in the matters just named, as also in the complex affair of the secularizations of clerical domains in Germany (February 1803), belongs properly to the history of those countries; but we may here note that, even before the

signature of the peace of Amiens (27th of March 1802), he had effected changes in the constitution of the Batavian (Dutch) republic, which placed power in the hands of the French party and enabled him to keep French troops in the chief Dutch fortresses, despite the recently signed treaty of Lunéville which guaranteed the independence of that republic. His treatment of the Italians was equally high-handed. In September 1801 he bestowed on the Cisalpine republic a constitution modelled on that of France. Next, he summoned the chief men of the Franco-ophile party in that republic to Lyons in the early days of 1802, in order to arrange with them the appointment of the chiefs of the executive. It soon appeared that the real aim of the meeting was to make Bonaparte president. He let it be known that he strongly disapproved of their proposal to elect Count Melzi, the Italian statesman most suitable for the post; and a hint given by Talleyrand showed the reason for his disapproval. The deputies thereupon elected Bonaparte. As for the neighbouring land, Piedmont, it was already French in all but name. On the 21st of April 1801 he issued a decree which constituted Piedmont as a military district dependent on France; for various reasons he postponed the final act of incorporation to the 21st of September 1802. The Genoese republic a little earlier underwent at his hand changes which made its doge all-powerful in local affairs, but a mere puppet in the hands of Bonaparte. In central Italy the influence of the First Consul was paramount; for in 1801 he transformed the grand duchy of Tuscany into the kingdom of Etruria for the duke of Parma; and, seeing that that promotion added lustre to the fortunes of the duchess of Parma (a Spanish infanta), Spain consented lamely enough to the cession of Louisiana to France. The effect of these extraordinary changes, then, was the carrying out of Napoleonic satrapies in the north and centre of Italy in a way utterly inconsistent with the treaty of Lunéville; and the weakness with which the courts of London and Vienna looked on at these singular events confirmed Bonaparte in the belief that he could do what he would with neighbouring states. The policy of the French revolutionists had been to surround France with free and allied republics. The policy of the First Consul was to transform them into tributaries which copied with chameleonic fidelity the political fashions he himself set at Paris.

Of all these interventions the most justifiable and beneficent, perhaps, was that which related to the Swiss cantons. Whether his agents did, or did not, pour oil on the flames of civil strife, which he thereupon quenched by his Act of Mediation, 19th of February 1803, is a complex question. The settlement which he thereby imposed was in many ways excellent; but it was dearly purchased by the complete ascendancy of Bonaparte in all important affairs, and by the claim for the services of a considerable contingent of Swiss troops which he thereafter rigorously enforced.

The re-occupation of Switzerland by French troops in October 1802 wrought English opinion to a state of indignation against the autocrat who was making conquests more quickly in time of peace than he had done by his sword; and the irritation increased when, on the 20th of January 1803, he publicly stated: "It is recognized by Europe that Italy and Holland, as well as Switzerland, are at the disposal of France." Another act of his at that time made still more strongly for war. On the 30th of January he caused the official French paper, the *Moniteur*, to publish *in extenso* a confidential report sent by Colonel Sebastiani describing his so-called commercial mission to the Levant. In it there occurred the threatening phrase: "Six thousand French would at present be enough to conquer Egypt." An equally significant hint, that the Ionian Isles might easily be regained by France, further helped to open the eyes of the purblind Addington ministry to the resolve of Napoleon to make the Mediterranean a French lake. Ministers were also deeply concerned at the continued occupation of Holland by French troops, which made that country and, therefore, the Cape of Good Hope, absolutely dependent on France. They accordingly resolved not to give up Malta unless Lord Whitworth, the British ambassador at Paris, "received a satisfactory explanation"

relative to the Sebastiani report. Napoleon's refusal to give this, and his complaint that Great Britain had neglected to comply with some of the provisions of the treaty of Amiens, brought Anglo-French relations to an acute phase. By great dexterity he succeeded in turning public attention almost solely to the fact that Britain had not evacuated Malta. This is probably the sense in which we may interpret his tirade against Lord Whitworth at the diplomatic circle on the 13th of March. While not using threats of personal violence, as was generally reported at the time, his language was threatening and offensive. Annoyed by Whitworth's imperturbable demeanour, he ended with these words: "You must respect treaties, then: woe to those who do not respect treaties. They shall answer for it to all Europe." The news of the strengthening of the British army and navy lately announced in the king's speech had perhaps annoyed him; but seeing that his outbursts of passion were nearly always the result of calculation—he once stated, pointing to his chin, that temper only mounted *that high* with him—his design, doubtless, was to set men everywhere talking about the perfidy of Albion. If so, he succeeded. His own violations of the treaties of Lunéville and Amiens were overlooked; and in particular men forgot that the weakening of the Knights of St John by the recent confiscation of their lands in France and Spain, and the protracted delay of Russia and Prussia to guarantee their tenure of power in Malta, furnished England with good reasons for keeping her hold on that island. On the 4th of April the Addington cabinet made proposals with a view to compensation. In return for the great accessions of power to France since the treaty of Amiens (Elba, it may be noted, was annexed in August 1802) Great Britain was to retain Malta for ten years and to acquire the small island of Lampedusa in perpetuity. French troops were also required to withdraw from Holland and Switzerland, and thus fulfil the terms of the treaty of Lunéville. Despite the urgent efforts of Joseph Bonaparte and Talleyrand to bend the First Consul, he refused to listen to these proposals. Finally, on the 7th of May, the British government sent a secret offer to withdraw from Malta as soon as the French evacuated Holland. To this also Napoleon demurred. The rupture, therefore, took place in the middle of May; and on a flimsy pretext the First Consul ordered the detention in France of all English persons.

The reasons for his annoyance are now well known. It is certain that he was preparing to renew the struggle for the mastery of the seas and of the Orient, which must break out if he held to his present resolve to found a great colonial empire. But he needed time in order to build a navy and to prepare for the execution of the schemes for the overthrow of the British power in India, which he had lately outlined to General Decaen, the new governor of the French possessions in that land. The sailing of Decaen's squadron early in March 1803 had alarmed the British ministers and doubtless confirmed their resolve to have the question of peace or war settled speedily. Whitworth also warned them on the 20th of April that "the chief motives for delay are that they (the French) are totally unprepared for a naval war." This was quite correct. Napoleon wished to postpone the rupture for fully eighteen months, as is shown by his secret instructions to Decaen. The British government did not know the whole truth; but, knowing the character of Napoleon, it saw that peace was as dangerous as war. In any case, it sent the proposals of the 4th of April in order to test the sincerity of his recent offer of compensation to England. He refused them, mainly, it would seem, because he could not believe that the Addington ministry could be firm; and in his rage at the discovery of his error he revenged himself ignobly on British tourists and traders in France.

He now threw all his energies into the task of marshalling the forces of France and his vassal states for the overthrow of "perfidious Albion." Naval preparations went on apace at all the dockyards, and numbers of flat-bottomed boats were built or repaired at the northern harbours. Disregarding the neutrality of the Germanic System, Napoleon sent a strong French corps to overrun Hanover, while he despatched General Gouvion St Cyr to occupy Taranto and other dominating

positions in the south-east of the kingdom of Naples. Exactions at the expense of Hanover and Naples helped to lighten the burdens of French finance; Napoleon's sale of Louisiana to the United States early in 1803 for 60,000,000 francs brought further relief to the French treasury; and by pressing hard on his ally, Spain, he compelled her to exchange the armistice help which he had a right to claim, for an annual subsidy of £2,880,000. Through Spain he then threatened Portugal with extinction unless she too paid a heavy subsidy, a demand with which the court of Lisbon was fain to comply.

Thus the first months of the war served to differentiate the two belligerents. England made short work of the French squadrons and colonies, particularly in the West Indies, while Napoleon became more than ever the master of central and southern Europe. The whole course of the war was to emphasize this distinction between the Sea Power and the Land Power; and in this fact lay the source of Napoleon's ascendancy in France and neighbouring lands, as also of his final overthrow.

Napoleon's utter disregard of the neutrality of neighbouring states was soon to be revealed in the course of a royalist plot which helped him to the imperial title. Georges Cadoudal, General Pichegru and other devoted royalists had concocted with the comte d'Artois (afterwards Charles X. of France) in London a scheme for the kidnapping (or more probably the murder) of the First Consul. The French police certainly knew of the plot, allowed the conspirators to come to Paris, arrested them there, and also on the 16th of February 1804 General Moreau, with whom Pichegru had two or three secret conferences. This was much; for Moreau, though indolent and incapable in political affairs, was still immensely popular in the army (always more republican than the civilians) and might conceivably head a republican movement against the autocrat. But far more was to follow. Failing through his police to lure the comte d'Artois to land in Normandy, Napoleon pounced on a scion of the House of Bourbon who was within his reach. The young duc d'Enghien was then residing at Ettenheim in Baden near the bank of the Rhine. He had served in the army of his grandfather, the prince of Condé, during the recent war; and Bonaparte believed for a time that he was an accomplice to the Cadoudal-Pichegru plot. He therefore sent orders to have him seized by French soldiers and brought to Vincennes near Paris. The order was skillfully obeyed, and the prince was hurried before a court-martial hastily summoned at that castle. Before they passed the verdict, Napoleon came to see that his victim was innocent of any participation in the plot. Nevertheless he was executed (21st of March 1804). It is noteworthy that though Napoleon at times sought to shift the responsibility for this deed on Talleyrand or Savary, yet during his voyage to St Helena, as also in his will, he frankly avowed his responsibility for it and asserted that in the like circumstances he would do the same again.

The horror aroused by this crime did not long deaden the feeling, at least in official circles, that something must be done to introduce the principle of heredity, as the surest means of counteracting the aims of conspirators. The senate, as usual, took the lead in suggesting some such change in the constitution; and it besought Napoleon "to complete his work by rendering it, like his glory, immortal." Other official addresses of the same general tenor flowed in; and even the tribunate showed its docility by proposing that the imperial dignity should be declared hereditary in the family of Bonaparte (3rd of May). Napoleon thereupon invited the senate to "make known to him its thoughts completely." The senate and the tribunate each appointed a commission to deal with the matter, with the result which every one foresaw. Carnot alone in the tribunate protested against the measure. The other councils adopted it almost unanimously. The *Senatus Consultum* of the 18th of May 1804 awarded to Napoleon the title of emperor, the succession (in case he had no heir) devolving in turn upon the descendants of Joseph and Louis Bonaparte (Lucien and Jerome were for the present excluded from the succession owing to their having contracted marriages displeasing to Napoleon). In a *plébiscite* taken on the subject of the imperial title and the law of succession, there were



3,572,329 affirmative votes and only 2569 negatives. In this vote lay the justification of the acts of the First Consul and the pledge for the greatness of the emperor Napoleon. The republicans in nearly every case voted for him: and it is significant of the curious trend of French thought that the new imperial constitution of the 18th of May 1804 opened with the words: "The government of the Republic is confined to an emperor, who takes the title Emperor of the French."

The changes brought about by this constitution were mainly titular. Napoleon's powers as First Consul for Life were so wide as to render much extension both superfluous and impossible; but we may note here that the senate now gained a further accession of authority at the expense of the two legislative bodies; and practically legislation rested with the emperor, who sent his decrees to the senate to be registered as *senatus consulta*. Napoleon's chief aversion, the tribunate, was also divided into three sections, dealing with legislation, home affairs and finance—a division which precluded its entire suppression in 1807. More important were the titular changes. Napoleon, as we have seen, did not venture to create an order of nobility until 1808, but he at once established an imperial hierarchy. First came the French princes, namely, the brothers of the emperor; six grand imperial dignities were also instituted, viz. those of the grand elector (Joseph Bonaparte), arch-chancellor of the empire (Cambacérès), arch-chancellor of state (Eugène de Beauharnais), arch-treasurer (Lebrun), constable (Louis Bonaparte), grand admiral (Murat). These six formed the emperor's grand council. Next came the marshals, namely, Berthier, Murat, Masséna, Augereau, Lannes, Jourdan, Ney, Soult, Brune, Davout, Bessières, Monecy, Mortier and Bernadotte. Four generals—Kellermann, Lefèbvre, Pérignon, Serurier—received the titles of honorary marshals. Next came dignities of a slightly lower rank, such as those of grand almoner (Fesch), grand marshal of the palace (Duroc), grand chamberlain (Talleyrand), grand master of the horse (Caulaincourt), grand huntsman (Berthier), grand master of ceremonies (Séjour). These with a host of lesser dignities built up the imperial hierarchy and enabled the court quickly to develop on the lines of the old monarchy, so far as the rule of etiquette and self-conscious efforts to reproduce the courtly graces of the *ancien régime*.

Meanwhile Napoleon was triumphing over the last of the republican generals. Moreau's trial for treason promised to end with an acquittal; but the emperor brought severe pressure to bear on the judges (one of whom he dismissed), with the result that the general was declared guilty of participating in the royalist plot. Thereupon Napoleon, in order to grace the new *régime* by an act of clemency, pardoned Moreau, it being understood that he must leave France. He left immediately for the United States. Sentence of death was passed on the royalist conspirators. On Josephine's entreaties, the emperor commuted the sentence for eight of the well-connected men among them; Cadoudal and others of lower extraction were executed on the 24th of June. The brave Breton peasant thus summed up the results of his plot: "We meant to give France a king and we have given her an emperor." The *mot* was literally true. Victories in the field were not more effective in consolidating Napoleon's power than were his own *coups d'état* and the supremely skillful use which he made of conspiracies directed against him. He showed his sense of the value of Fouché's services in exploiting the royalist plot of 1803-1804 by reconstituting the ministry of police and bestowing it upon him. Thereafter plots were few. Would-be plotters remained quiet from sheer terror of his power and ability, or from a conviction that conspiracies redounded to his advantage.

Napoleon was now able by degrees to dispense with all republican forms (the last to go was the Republican Calendar, which ceased on the 1st of January 1806), and the scene at the coronation in Notre Dame on the 2nd of December 1804 was frankly imperial in splendour and in the egotism which led Napoleon to wave aside the pope, Pius VII., at the supreme moment and crown himself. It is worthy of note that Josephine then won a triumph over Joseph Bonaparte and his sisters, who had been intriguing to effect a divorce. Napoleon, though he did not bar the door absolutely against such a proceeding, granted her her heart's desire by secretly going through a religious ceremony on the evening before the coronation. It was performed by Fesch, now a cardinal; but Napoleon could afterwards urge the claim that all the legal formalities had not been complied with; and the motive for the marriage may probably be found in the refusal of the pope to appear at the coronation unless the former civil contract was replaced by the religious rite.

As happened at every stage of Napoleon's advancement, the states tributary to France underwent changes corresponding to those occurring at Paris. The most important of these was the erection of monarchy in North Italy. The Italian republic (formerly the Cisalpine republic) became the kingdom of Italy.

At first Napoleon desired to endow Joseph, or, on his refusal, Louis, with the crown of the new kingdom. They, however, refused to place themselves out of the line of direct succession in France, as Napoleon required, in case they accepted this new dignity. Finally, he resolved to take the title himself. The obsequious authorities at Milan at once furthered his design by sending an address to him, by requesting the establishment of royalty, and on the 15th of March 1805 by offering the crown to him. On the 26th of May he crowned himself in the cathedral at Milan with the iron crown of the old Lombard kings, amidst surroundings of the utmost splendour. On the 7th of June he issued a decree conferring the dignity of viceroy on Eugène de Beauharnais, his stepson; but everything showed that Napoleon's will was to be law; and the great powers at once saw that Napoleon's promise to keep the crowns of France and Italy separate was meaningless. The matter was of international importance; for by the treaty of Lunéville (February 1801) he had bound himself to respect the independence of the two republics of North Italy, the Cisalpine and the Ligurian. The defiance to Austria was emphasized when, on the 4th of June, he promised a deputation from Genoa that he would grant their request (prompted by his agents) of incorporating the Genoese (or Ligurian) republic in the French empire. In the same month he erected the republic of Lucca into a principality for Bacciochi and his consort, Elisa Bonaparte.

These actions proclaimed so unmistakably Napoleon's intention of making Italy an annexe of France as to convince Francis of Austria and Alexander of Russia that war with him was inevitable. The tsar, as protector of the Germanic System, had already been so annoyed by the seizure of the duc d'Enghien on German territory, and by other high-handed actions against the Hanse cities, as to recall his ambassador from Paris. Napoleon showed his indifference to the opinion of the tsar by ordering the seizure of the British envoy at Hamburg, Sir George Rumbold (24th of October); but set him free on the remonstrance of the king of Prussia, with whom he then desired to remain on friendly terms. Nevertheless, the general trend of his policy was such as powerfully to help on the formation of the Third Coalition against France—a compact which Pitt (who returned to power in May 1804) had found it very difficult to arrange. Disputes with Russia respecting Malta and the British maritime code kept the two states apart for nearly a year; and Austria was too timid to move. But Napoleon's actions, especially the annexation of Genoa, at last brought the three powers to accord, with the general aim of re-establishing the *status quo ante* in Germany, Holland, Switzerland and Italy, or, in short, of restoring the balance of power which Napoleon had completely upset.

Military affairs in this period are dealt with NAPOLEONIC CAMPAIGNS; but it may be noted here that during the anxious days which Napoleon spent at the camp of Boulogne in the second and third weeks of August 1805, uncertain whether to risk all in an attack on England in case Villeneuve should arrive, or to turn the Grand Army against Austria, the only step which he took to avert a continental war was the despatch of General Duroc to Berlin to offer Hanover to Prussia on consideration of her framing a close alliance with France. It was very unlikely that that peace-loving Court would take up arms against its powerful neighbours on behalf of Napoleon, and his proceedings in the previous months had been so recklessly provocative as to arouse doubts whether he intended to invade England and did not welcome the outbreak of a continental war. But in the case of a man so intensely ambitious, determined and egotistic as Napoleon, a decision on this interesting question is hazardous. Little reliance can be placed on his subsequent statements (as, for instance, to Metternich in 1810) that the huge preparations at Boulogne and the long naval campaign of Villeneuve were a mere ruse whereby to lure the Austrians into a premature declaration of war. It is, however, highly probable that he meant to strike at London if naval affairs went well, but that he was glad to have at hand an alternative which would shroud a maritime failure under military laurels. If so, he succeeded. His habit was, as he said, *faire son thème en deux façons*, and he

now took the second alternative. On or about the 25th-27th of August he resolved to strike at Austria. He did so with mastery skill and swiftness, and the triumphs of Ulm and Austerlitz hid from view the disaster of Trafalgar; and the only official reference to that crushing defeat was couched in these terms: "Storms caused us to lose some ships of the line after a fight imprudently engaged" (speech to the Legislature, 2nd of March 1806).

The glamour of Austerlitz had very naturally dazzled all Frenchmen. Its results indeed were not only astounding at the time, but were such as to lead up to a new cycle of wars. By the peace of Presburg (26th of December 1805) Napoleon compelled Austria to recognize all the recent changes in Italy, and further to cede Venetia, Istria and Dalmatia to the new kingdom of Italy. The Swabian lands of the Habsburgs went to the South German states (allies of Napoleon), while Bavaria also received Tirol and Vorarlberg. The Electors of Bavaria and Württemberg were recognized as kings.

Not was this all. Napoleon pressed almost equally hard upon Prussia. That power had been on the point of offering her armed mediation in revenge for his violation of her territory of Anspach; but she was fain to accept the terms which he offered at the sword's point. When modified in February 1806, after Prussia's demobilization, they comprised the occupation of Hanover by Prussia, with the proviso, however, that she should exclude British ships and goods from the whole of the north-west coast of Germany. To this demand (the real commencement of the "Continental System") the Berlin government had to accede, though at the cost of a naval war with England, and the ruin of its maritime trade. Anspach and Bayreuth were also to be handed over to Bavaria, it now being the aim of Napoleon to aggrandize the South German princes who had fought on his side in the late war. In order to strengthen this compact, he arranged a marriage between the daughter of the king of Bavaria and Eugène Beauharnais; and he united the daughter of the Elector of Württemberg in marriage to Jerome Bonaparte, who had now divorced his wife, formerly Miss Paterson of Baltimore, at his brother's behests. Stéphanie de Beauharnais, niece of Josephine, was also betrothed to the son of the duke (now grand duke) of Baden. By these alliances the new Charlemagne seemed to have founded his supremacy in South Germany on sure foundations.

Equally striking was his success in Italy. The Bourbons of Naples had broken their treaty engagements with Napoleon, though in this matter they were perhaps as much sinned against as sinning. After Austerlitz the conqueror fulminated against them, and sent southwards a strong column which compelled an Anglo-Russian force to sail away and brought about the flight of the Bourbons to Sicily (February 1806). This event opened a new and curious chapter in the history of Europe, that of the fortunes of the *Napoléonides*. True to his Corsican instinct of attachment to the family, and contempt for legal and dynastic claims, he now began to plant his brothers and other relatives in what had been republics established by the French Jacobins. Eugène Beauharnais had been established at Milan. Joseph Bonaparte was now advised to take the throne of Naples, and without any undue haggling as to terms, for "those who will not rise with me shall no longer be of my family. I am making a family of kings attached to my federative system." At the end of March 1806 Joseph became king of the Two Sicilies. A little later the emperor bestowed the two papal enclaves of Benevento and Ponte-Corvo on Talleyrand and Bernadotte respectively, an act which emphasized the hostility which had been growing between Napoleon and the papacy. Because Pius VII. declined to exclude British goods from the Papal States, Napoleon threatened to reduce the pope to the level merely of bishop of Rome. He occupied Ancona and seemed about to annex the Papal States outright. That doom was postponed; but Catholics everywhere saw with pain the harsh treatment accorded to a defenceless old man. The prestige which the First Consul had gained by the Concordat was now lost by the overweening emperor.

But it was on the banks of the Rhine that the Napoleonic system received its most signal developments. The duchy of Berg, along with the eastern part of Cleves and other annexes, now went to Murat, brother-in-law of Napoleon (March 1806); and that melodramatic soldier at once began to round off his eastern boundary in a way highly offensive to Prussia. She was equally concerned by Napoleon's behaviour in the Dutch Netherlands, where her influence used to be supreme. On the 5th of June 1806 the Batavian republic completed its chrysalis-like transformations by becoming a kingdom for Louis Bonaparte. "Never cease to be a Frenchman" was the pregnant advice which he gave to his younger brother in announcing the new dignity to him. In that sentence lay the secret of all the disagreements between the two brothers. Louis resolved to govern for the good of his subjects. Napoleon determined that he, like all the Bonapartist rulers, should act merely as a Napoleonic satrap. They were to be to him what the counts of the marches were to Charlemagne, warlike feudatories defending the empire or overawing its prospective foes.

Far more was to follow. On the 17th of July Napoleon signed at Paris a decree that reduced to subservience the Germanic System, the chaotic weakness of which he had in 1797 foreseen to be highly favourable to France. He now grouped together the princes of south and central Germany in the Confederation of the Rhine, of which he was the protector and practically the ruler in all important affairs. The logical outcome of this proceeding appeared on the 1st of August, when Napoleon declared that he no longer recognized the existence of the Holy Roman Empire. The head of that venerable organism, the emperor Francis II., bowed to the inevitable and announced that he thenceforth confined himself to his functions as Francis I., hereditary emperor of Austria, a title which he had taken just two years previously. This tame acquiescence of the House of Habsburg in the reorganization of Germany seemed to set the seal on Napoleon's work. He controlled all the lands from the Elbe to the Pyrenees, and had Spain and Italy at his beck and call. Power such as this was never wielded by his prototype, Charlemagne.

But now came a series of events which transcended all that the mind of man had conceived. As the summer of 1806 wore on, his policy perceptibly hardened. Negotiations with England and Russia served to show the extent of his ambition. Sicily he was determined to have, and that too despite of all the efforts of the Fox-Grenville cabinet to satisfy him in every other direction. In his belief that he could ensnare the courts of London and St Petersburg into separate and proportionately disadvantageous treaties, he overreached himself. The tsar indignantly repudiated a treaty which his envoy, Oubril, had been tricked into signing at Paris; and the Fox-Grenville cabinet (as also its successor) refused to bargain away Sicily. War, therefore, went on. What was more, Prussia, finding that Napoleon had secretly offered to the British Hanover (that gilded hook by which he caught her early in the year), now resolved to avenge this, the last of several insults. Napoleon was surprised by the news of Prussia's mobilization; he had come to regard her as a negligible quantity, and now he found that her unexpected sensitiveness on points of honour was about to revivify the Third Coalition against France.

The war which broke out early in October 1806 (sometimes known as the war of the Fourth Coalition) ran a course curiously like that of 1805 in its main outlines. For Austria we may read Prussia; for Ulm, Jena-Auerstädt; for the occupation of Vienna, that of Berlin; for Austerlitz, Friedland, which again disposed of the belated succour given by Russia. The parallel extends even to the secret negotiations; for, if Austria could have been induced in May 1807 to send an army against Napoleon's communications, his position would have been fully as dangerous as before Austerlitz if Prussia had taken a similar step. Once more he triumphed owing to the timidity of the central power which had the game in its hands; and the folly which marked the Russian tactics at Friedland (14th of June 1807), as at Austerlitz, enabled him to close the campaign in a blaze of glory and shiver the coalition in pieces.

Now came an opportunity far greater than that which occurred after Austerlitz. The Peace of Presburg was merely continental. That of Tilsit was of world-wide importance. But before referring to its terms we must note an event which indicated the lines on which Napoleon's policy would advance. After occupying the Prussian capital he launched against England the famous Berlin Decree (21st of November 1806), declaring her coasts to be in a state of blockade, and prohibiting all commerce with them. No ship coming thence was to be admitted into French or allied harbours; ships transgressing the decree were to be good prize of war; and British subjects were liable to imprisonment if found in French or allied territories. This decree is often called the basis of the Continental System, whereby Napoleon proposed to ruin England by ruining her commerce. But even before Trafalgar he had begun to strike at that most vulnerable form of wealth, as the Jacobins had done before him. Nelson's crowning triumph rendered impossible for the present all other means of attack on those elusive foes; and Napoleon's sense of the importance of that battle may be gauged, not by his public utterances on the subject, but by his persistence in forcing Prussia to close Hanover and the whole coastline of north-west Germany against British goods. That proceeding, in February 1806, constitutes the basis of the Continental System. The Berlin Decree gave it a wide extension. By the mighty blow of Friedland and the astonishing diplomatic triumph of Tilsit, the conqueror hoped speedily to overwhelm the islanders beneath the mass of the world's opposition. Napoleon at Tilsit resembles Polyphemus seeking to destroy Ulysses. The crags which he flung at Britannia did indeed graze the stern and graze the prow of her craft.

The triumph won at Friedland marks in several respects the climax of Napoleon's career. The opportunity was unique; and he now put forth his utmost endeavours to win over to his side the conquered but still formidable tsar. In their first interview, held on a raft in the middle of the river Niemen at Tilsit on the 25th of June, the French emperor, by his mingled strength and suppleness of intellect, gained an easy mastery over the impressionable young potentate. Partly from fear of a national Polish rising which Napoleon held in reserve as a last means of coercion, and partly from a subtle resolve to use the French alliance as a means of securing rich domains at the expense of Turkey, Prussia, Sweden and England, Alexander decided to throw over his allies, Prussia and England, and to seize the spoils to which the conqueror pointed as the natural sequel of a Franco-Russian alliance. Napoleon, therefore, had Prussia completely at his mercy; and his conditions to that power bore witness to the fact. The prayers of Queen Louisa of Prussia failed to bend him from his resolve. He refused even to grant her tearful request for Magdeburg. At a later time he reproached himself for not having dethroned the Hohenzollerns outright; but it is now known that Alexander would have forbidden this step, and that he dissuaded Napoleon from withdrawing Silesia from the control of the House of Hohenzollern. Even so, Prussia was bereft of half of her territories; those west of the river Elbe went to swell the domains of Napoleon's vassals or to form the new kingdom of Westphalia for Jerome Bonaparte; while the spoils which the House of Hohenzollern had won from Poland in the second and third partitions were now to form the duchy of Warsaw, ruled over by Napoleon's ally, the elector (now king) of Saxony. Danzig became nominally a free city, but was to be occupied by a French garrison until the peace. The tsar acquired a frontier district from Prussia, recognized the changes brought about by Napoleon in Germany and Italy, and agreed by a secret article that the Cattaro district on the east coast of the Adriatic should go to France. Equally important was the secret treaty of alliance between France and Russia signed on that same day. By it Napoleon brought the tsar to agree to make war on England in case that power did not accept the tsar's mediation for the conclusion of a general peace. Failing the arrival of a favourable reply from London by the 1st of December 1807, the tsar would help Napoleon to compel Denmark, Sweden and Portugal to close their ports against, and

make war on, Great Britain. Napoleon also promised to mediate between Russia and Turkey in the interests of the former, and (in case the Porte refused to accept the proffered terms) to help Russia to drive the Turks from Europe, "the city of Constantinople and the province of Rumelia alone excepted." This enterprise and the acquisition of Finland from Sweden, which Napoleon also dangled before the eyes of the tsar, formed the bait which brought that potentate into Napoleon's Continental System. Both Russia and Prussia now agreed rigorously to exclude British ships and goods from their dominions.

The terms last named indicate the nature of the aims which Napoleon had in view at Tilsit. That compact was not, as has often been assumed, merely the means of assuring to Napoleon the mastery of the continent and the control of a cohort of kings. That eminence he enjoyed before the collision with Prussia in the autumn of 1806; and he frequently, and no doubt sincerely, expressed contempt of conquests *dans cette vieille Europe*. The three coalitions against France had not produced a single warrior worthy of his steel. The treaty of Tilsit may more reasonably be looked on as an expedient for piling up enormous political resources with a view to the coercion of Great Britain. If that end could not be achieved by massing the continental states against her in a solid phalanx of commercial war, then Napoleon intended to ensure her ruin by that other enterprise which he had in view early in 1798 (see his letter of the 23rd of February 1798), namely the conquest of the Orient. An expedition against India had recently occupied his thoughts, as may be seen by the instructions which he issued on the 10th of May 1807 to General Gardane for his mission to Persia. The Orient was, indeed, ever the magnet which attracted him most; and his hostility to England may be attributed to his perception that she alone stood in the way of his most cherished schemes. The treaty of Tilsit, then, far from being merely a European event, was an event of the first importance in what may be termed the *Welt-politik* of Napoleon. His confidence that his vastly enhanced powers would enable him first to coerce, and thereafter to overthrow, the British empire may be illustrated by his allowing the appearance in 1807 of an official atlas of Australia in which about one-third of that continent figures as "Terre Napoleon."

As usually happened in this strife of the land power and the sea power, Napoleon's continental policy attained an almost complete success, while the naval and oriental schemes which he had more nearly at heart utterly miscarried. The continent accepted the new development of his system. After some diplomatic fencing Russia and Prussia broke with England and entered upon what was, officially at least, a state of war with her. Further, owing to the carelessness of the Prussian negotiator, Napoleon was able to require the exaction of impossibly large sums from that exhausted land, and therefore to keep his troops in her chief fortresses. The duchy of Warsaw and the fortress of Danzig formed new outworks of his power and enabled him to overawe Russia. In home affairs as in foreign affairs his actions bespoke the master. On returning from Tilsit to Paris he relieved Talleyrand of the ministry of foreign affairs, softening the fall by creating him a grand dignity of the empire. The more subservient Champagny now became what was virtually the chief clerk in the French foreign office; and other changes placed in high station men who were remarkable for docility rather than originality and power. Napoleon also suppressed the Tribunal; and in the year 1808 instituted an order of nobility. During the course of a tour in Italy in December 1807 he gave a sharp turn to that world-compelling screw, the Continental System. By the Milan Decree of the 17th of December 1807, he ordained that every ship which submitted to the right of search now claimed by Great Britain would be considered a lawful prize. The imperious terms in which this decree was couched and its misleading reference to the British maritime code showed that Napoleon believed in the imminent collapse of his sole remaining enemy. This was natural. Britain, it was true, acting on the initiative of George Canning, had seized the Danish fleet, thus forestalling

an action which Napoleon certainly contemplated; but on the other hand Denmark now allied herself with him; and while in Lombardy he heard of the triumphant entry of his troops into Lisbon—an event which seemed to prelude his domination in the Iberian Peninsula and thereafter in the Mediterranean.

The occupation of Lisbon, which led on to Napoleon's intervention in Spanish affairs, resulted naturally from the treaty of Tilsit. The coercion of England's oldest ally had long been one of Napoleon's most cherished aims, and was expressly provided for in that compact. To this scheme he turned with a zeal whetted by consciousness of his failure respecting the Danish fleet. On the 27th of October 1807 he signed with a Spanish envoy at Fontainebleau a secret convention with a view to the partitioning of Portugal between France and Spain. Another convention of the same date allowed him to send 28,000 French troops into Spain for the occupation of Portugal, an enterprise in which a large Spanish force was to help them; 40,000 French troops were to be cantoned at Bayonne to support the first corps. Seeing that Godoy, the all-powerful minister at Madrid, had given mortal offence to Napoleon early in the Prussian campaign of 1806 by calling on Spain to arm on behalf of her independence, it passes belief how he could have placed his country at the mercy of Napoleon at the end of the year 1807. The emperor, however, successfully gilded the hook by awarding Algarve, the southern province of Portugal, to Godoy. The north of Portugal was to go to the widow of the king of Etruria (a Spanish Infanta); her realm now passing into the hands of Napoleon. Thus Portugal in 1807, like Venice in 1797, was to provide the means for widely extending the operations of his statecraft.

The natural result followed. Portugal was easily overrun by the allies; but Junot's utmost efforts failed to secure the Portuguese fleet, which, under the protection of a British squadron, sailed away to Brazil with the royal family, the ministers and chief grandes of the realm. In other respects all went well. The French reinforcements which entered Spain managed to secure some of the strongholds of the northern provinces; and the disgraceful feuds in the royal family left the country practically at the emperor's mercy.

The situation was such as to tempt Napoleon on to an undertaking on which he had probably set his heart in the autumn of 1806, that of dethroning the Spanish Bourbons and of replacing them by a Bonaparte. Looking at the surface of the life of Spain, he might well believe in its decay. The king, Charles IV., looked on helplessly at the ruin wrought by the subservience of his kingdom to France since 1796, and he was seemingly blind to the criminal intrigues between his queen and the prime minister Godoy. His senile spite vented itself on his son Ferdinand, whose opposition to the all-powerful favourite procured for him hatred at the palace and esteem everywhere else. Lately the prince had fallen into disgrace for proposing, without the knowledge of Charles IV., to ally himself with a Bonaparte princess. Here, then, were all the conditions which favoured Napoleon's intervention. He allowed the prince to hope for such a union, and thus enhanced the popularity of the French party at Madrid. Godoy, having the prospect of the Algarve before him, likewise offered no opposition to the advance of Napoleon's troops to the capital; and so it came about that Murat, named by Napoleon his Lieutenant in Spain, was able to enter Madrid in force and without opposition from that usually clamorous populace. The course of events, and especially the anger of the people, now began to terrify Charles IV., the queen and Godoy. They prepared for flight to America—a step which Napoleon took care to prevent; and a popular outbreak at Aranjuez decided the king then and there to abdicate (19th of March 1808). Murat, now acting very warily in the hope of gaining the crown of Spain for himself, refused to recognize this act as binding, still more so the accession of Ferdinand VII. Charles thereupon declared his abdication to have been made under duress and therefore null and void. The young king, still hoping for Napoleon's favour, now responded to the suggestion, forwarded by Savary, that an interview with

the emperor would clear up the situation. The same prospect was held out to Charles IV., the queen and Godoy, with the result that the rivals for the throne proceeded to the north of Spain to meet the arbiter of their destinies. Napoleon journeyed to Bayonne and remained there. The claimants, each not knowing of the movements of the other, crossed the Pyrenees, and Ferdinand on his arrival at Bayonne found himself to be virtually a prisoner in the hands of the emperor. Napoleon had little difficulty in disposing of the father, whose rage against his son blunted his senses in every other direction. As for Ferdinand, the emperor, on hearing the news of a rising in Madrid on the 2nd of May, overwhelmed him with threats, until he resigned the crown into the hands of his father, who had already bargained it away to Napoleon in return for a pension (5th of May 1808). Princely abodes in France and annuities (the latter to be paid by Spain)—such was the price at which Napoleon bought the crown of Spain and the Indies. Naturally nothing more was heard of the partition of Portugal. According to outward appearance nothing was wanting to complete the emperor's triumph. He is said to have remarked with an oath after Jena that he would make the Spanish Bourbons pay for their recent bellicose proclamation. If the story is correct, his acts at Bayonne showed once more his custom of biding his time in order to take an overwhelming revenge. That the son of a Corsican notary should have been able to dispose of the Spanish Bourbons in this contemptuously easy way is one of the marvels of history.

But even in this crowning triumph the cramping egotism of his nature—a mental vice which now grew on him rapidly—fatally narrowed his outlook and led him to commit an irretrievable blunder. In his contempt for the rulers of Spain he forgot the Spanish people. In all the genuine letters of the spring of 1808—that of March 29th to Murat, no. 13,666 of the Correspondence, is acknowledged to be a forgery—there is not a sign that he regarded the Spaniards as of any account. On the 27th of March he offered the crown of Spain to his brother Louis, king of Holland, in these terms: "The climate of Holland does not suit you; besides Holland can never rise from its ruins. I think of you for the throne of Spain. You will be the sovereign of a generous nation of eleven millions of men and of important colonies." On Louis declining the honour, it devolved on Joseph, king of Naples, who vacated that throne for the benefit of Murat—a source of disappointment and annoyance to both. The emperor pushed on his schemes regardless of everything. The first signs of the rising ferment in Spain were wasted on him. He believed that the arrival of so benevolent a king as Joseph, and the promulgation of a number of useful reforms based on those of the French Revolution, would soothe any passing irritation. If not, then his troops could deal with it as Murat had dealt with the men of Madrid on the 2nd of May. He, therefore, pressed on the march of a corps of French and Swiss troops under Dupont towards Cadiz, in order to take possession of the French sail of the line, five in number, which had been in that harbour since Trafalgar. The importance which he then assigned to naval affairs appears in many letters of the months May to June 1808. He intended that Spain should very soon have ready twenty-eight sail of the line—"ce qui est certes bien peu de chose"—so as to drive away the British squadrons, and then he would strike "de grands coups" in the autumn. Evidently then the Spanish dockyards and warships (when vigorously organized) were to count for much in the schemes for assuring complete supremacy in the Mediterranean and the ultimate overthrow of the British and Turkish empires, which he then had closely at heart.

The Spanish rising of May-June 1808 ruined these plans irretrievably. The men of Cadiz compelled the French warships to surrender, and the levies of Andalusia, closing around Dupont, compelled him and some 23,000 men to lay down their arms at Baylen (23rd of July). This disaster, the most serious suffered by the French since Rossbach, sent a thrill through the Napoleonic vassal states and aroused in Napoleon transports of anger against Dupont. "Everything is connected with this event,"

he wrote on the 2nd of August, "Germany, Poland, Italy." Indeed, along with other serious checks in Spain, which involved the conquest of that land, it cut through the wide meshes of his policy both in Levantine, Central European and commercial affairs. The partition of Turkey had to be postponed; the financial collapse of England could not be expected now that she framed an alliance with the Spanish patriots and had their markets and those of their colonies opened to her; and the discussions with the tsar Alexander, which had not gone quite smoothly, now took a decidedly unfavourable turn. The tsar saw his chance of improving on the terms arranged at Tilsit; and obviously Napoleon could not begin the conquest of Spain until he felt sure of the conduct of his nominal ally. Still worse was the prospect when Sir Arthur Wellesley with a British force landed in Portugal, gained the battle of Vimiero (21st of August), and brought the French commander, Junot, by the so-called convention of Cintra, to agree to the evacuation of the country by all the French troops. The sea power thus gained what had all along been wanting, a sure basis for the exercise of its force against the land power, Napoleon. Still more important, perhaps, was the change in *moral* which the Spanish rising brought about. Napoleon's perfidy at Bayonne was so flagrant as to strip from him the mask of a champion of popular liberty which had previously been of priceless worth. Now he stood forth to the world as an unscrupulous aggressor; moral force, previously marshalled on the side of France, now began to pass to the side of his opponents. The value of that unseen ally he well knew: "Once again, let me tell you," he wrote to General Clarke on the 10th of October 1809, "in war *moral* and opinion are more than half of the reality."

Such were the discouraging conditions which weighed him down at the time of the interview with the tsar at Erfurt (September 27th-October 12th, 1808). That event was so important as to require some preliminary explanation. For some five months past the two emperors had been exchanging their views as to the future of the world. Stated briefly they were these. Napoleon desired to press on the partition of Prussia, Alexander that of Turkey. The tsar, however, was determined to save Prussia if he could; and Napoleon after the first disasters in Spain saw it to be impossible to uproot the Hohenzollerns; while it was clearly to his interest to postpone the partition of Turkey until he had conquered Spain and Sicily. Austria meanwhile had begun to arm as a precautionary measure; and Napoleon, shortly after his return from Bayonne to Paris, publicly declared that, if her preparations went on, he would wage against her a war of extermination. The threat naturally did not tend to reassure statesmen at Vienna; and the tsar now resolved to prevent the total wreck of the European system by screening the House of Habsburg from the wrath of his ally. For the present Napoleon's ire fell upon Prussia. A letter written by the Prussian statesman, Baron vom Stein, had fallen into the hands of the French and revealed to the emperor the ferment produced in Germany by news of the French reverses in Spain. In that letter Stein urged the need of a national rising of the Germans similar to that of the Spaniards, when the inevitable struggle ensued between Napoleon and Austria. The revenge of the autocrat was characteristic. Besides driving Stein from office, he compelled Prussia to sign a convention (8th of September) for the payment to France of a sum of 140,000,000 francs, and for the limitation of the Prussian army to 42,000 men.

Apart from this advantage, placed in his hands by the imprudence of Stein, Napoleon was heavily handicapped at the Erfurt interview. In vain did he seek to dazzle the tsar by assembling about him the vassal kings and princes of Germany; in vain did he exercise all the intellectual gifts which had captivated the tsar at Tilsit; in vain did he conjure up visions of the future conquest of the Orient; external display, diplomatic *finesse*, varied by one or two outbursts of calculated violence—all was useless. The situation now was utterly different from that which obtained at Tilsit. Alexander had succeeded in pacifying Finland, and his troops held the Danubian provinces of Turkey—a pledge, as it seemed, for the future conquest of Constantinople.

Napoleon, on the other hand, had utterly failed in his Spanish enterprise; and the tsar felt sure that his rival must soon withdraw French garrisons from the fortresses of the Oder to the frontier of Spain. These facts, and not, as has often been assumed, the treachery of Talleyrand, decided Alexander to assume at Erfurt an attitude of jealous reserve. He refused to join Napoleon in any proposal for the coercion of Austria or the limitation of her armaments. Finally he agreed to join his ally if he (Napoleon) were attacked by the Habsburg power. Napoleon on his side succeeded in adjourning the question of the partition of Turkey; but he awarded the Danubian provinces and Finland to his ally and agreed to withdraw the French garrisons from the Prussian fortresses on the Oder. On the 12th of October both potentates addressed an appeal to George III. to accord peace to the world on the basis of *uti possidetis*. Canning assented, provided that envoys of all the states and peoples concerned took part in the negotiations. Whereupon a reply came from Paris (28th of November) that the French emperor refused to admit the envoys of "the king who reigns in Brazil, the king who reigns in Sicily or the king who reigns in Sweden." The "Spanish insurgents" were equally placed out of court. Clearly, then, Napoleon's desire for peace was conditional on his being allowed to dictate terms to the rulers and peoples concerned.

Already he had shown that the sword must decide affairs in Spain. After spending a short time in Paris in order to supervise the transfer of his forces from Germany to the Pyrenees, he journeyed swiftly southwards, burst upon the Spaniards, and on the 3rd of December received the surrender of Madrid. There, on the 16th of December, he issued a decree (omitted from the official Correspondence) declaring *le nommé Stein* an enemy of France and confiscating his property in the lands allied to France. The great statesman barely succeeded in escaping to Austria, a land in which the hopes of German patriots now centred. Encouraged by the sympathy of all patriotic Germans and the newly found energy of its own subjects, the House of Habsburg now began to prepare for war. Napoleon was then in the midst of operations against Sir John Moore, whose masterly march on Sahagun (near Valladolid) had thwarted the emperor's plans for a general "drive" on to Lisbon. Hoping to punish Moore for his boldness, Napoleon struck quickly north at Astorga, but found that he was too late to catch his foe. At that town he also heard news on the 1st of January 1809, which portended trouble in Germany and perhaps also at Paris. Austria was continuing to arm; and the emperor perceived that the diplomatic failure at Erfurt was now about to entail on him another and more serious struggle. His anxiety was increased by news of sinister import respecting frequent interviews between those former rivals, Talleyrand and Fouché, in which Murat was said to be concerned. Handing over the command to Soult, he hurried back to Paris to trample on the seeds of sedition and to overwhelm Austria by the blows which he showered upon her in the valley of the Danube. Sir John Moore and the statesmen of Austria—the heroic Stadion at their head—failed in their enterprise; but at least they frustrated the determined effort of Napoleon to stamp out the national movement in the Iberian Peninsula. Thereafter he never entered Spain; and the French operations suffered incalculably from the want of one able commander-in-chief.

In the Danubian campaign of 1809 he succeeded; but the stubborn defence of Austria, the heroic efforts of the Tirolese and the spasmodic efforts which foreboded a national rising in Germany, showed that the whole aspect of affairs was changing, even in central Europe, where rulers and peoples had hitherto been as wax under the impress of his will. The peoples, formerly so apathetic, were now the centre of resistance, and their efforts failed owing to the timidity or sluggishness of governments and the incompetence of some of their military leaders. The failure of the archduke John to arrive in time at Wagram (5th of July), the lack of support accorded by the Spaniards to Wellesley before and after the battle of Talavera (28th of July), and the slowness with which the British government sent forth its great armada against Flushing and Antwerp, a fortnight after

Austria sued for an armistice from Napoleon, enabled that superb organizer to emerge victorious from a most precarious situation. The hatred felt for him by Germans found expression in a daring attempt to murder him made by a well-bred youth named Staps on the 12th of October.

Two days later Napoleon, by means of unworthy artifices, hurried the Austrian plenipotentiaries into signing the treaty of peace at Schönbrunn. The House of Habsburg now ceded Salzburg and the Inn-Viertel to Napoleon (for his ally, the king of Bavaria); a great portion of the spoils which Austria had torn from Poland in 1795 went to the grand duchy of Warsaw, or Russia; and the cession of her provinces Carinthia, Carniola and Istria to the French empire cut her off from all access to the sea. After imposing these harsh terms on his enemy, the conqueror might naturally have shown clemency to the Tiroler leader, Andreas Hofer; but that brave mountaineer, when betrayed by a friend, was sentenced to death at Mantua owing to the arrival of a special message to that effect from Napoleon.

In other quarters he achieved for the present a signal success. It was his habit to issue important decrees from the capitals of his enemies; and on the 17th of May 1809 he signed at Vienna an edict abolishing the temporal power of the pope and annexing the Papal States, which the French troops had occupied early in the previous year. On the 6th of July 1809 Pius VII. was arrested at Rome for presuming to excommunicate the successor of Charlemagne, and was deported to Grenoble and later on to Savona. The same year witnessed the downfall of Napoleon's persistent enemy, Gustavus IV. of Sweden, who was dethroned by a military movement (20th of March 1809). His successor, Charles XIII., made peace with France on the 6th of January 1810, and agreed to adopt the provisions of the Continental System. The aim in all these changes, it will be observed, was to acquire control over the seaboard, or, failing that, the commerce of all European states.

As happened in the years 1802-1803, Napoleon extended his "System" as rapidly in time of peace as during war. The year 1810 saw the crown set to that edifice by the annexations of Holland and of the north-west coast of Germany. In both cases the operative cause was the same. Neither Louis Bonaparte nor German *douaniers* could be trusted to carry out in all their stringency the decrees for the entire exclusion of British commerce from those important regions. In the case of King Louis, family quarrels embittered the relations between the two brothers; but it is clear from Napoleon's letters of November-December 1809 that he had even then resolved to annex Holland in order to gain complete control of its customs and of its naval resources. The negotiations which he allowed to go on with England in the spring of 1810, mainly respecting the independence of Holland, are now known to have been insincere. Fouché, for meddling in the negotiations through an agent of his own, was promptly disgraced; and, when neither England was moved by diplomatic cajolery nor Louis Bonaparte by threats, French troops were sent against the Dutch capital. Louis fled from his kingdom, and on the 9th of July 1810 Holland became part of the French empire. In the next months Napoleon promulgated a series of decrees for effecting the ruin of British commerce, and in December 1810 he decreed the annexation of the north-west coast of Germany, as also of Canton Valais, to the French empire. This now stretched from Lübeck to the Pyrenees, from Brest to Rome; while another arm (only nominally severed from the empire by the Napoleonic kingdom of Italy) extended down the eastern shore of the Adriatic to Ragusa and Cattaro, threatening the Turkish empire with schemes of partition always imminent but never achieved.

It is time now to notice two important events in the life of the emperor, namely his divorce of Josephine and his union with Marie Louise of Austria. The former of these had long been foreseen. The Bonapartes had intrigued for it with their usual persistence, and Napoleon was careful never to make it impossible. His triumph over Austria in 1809, and especially the attempt of Staps to murder him, clinched his determination to found a dynasty in his own direct line. From Josephine he could

not expect to have an heir. Accordingly, on his return to Paris he caused the news to be broken to her that reasons of state of the most urgent kind compelled him to divorce her. An affecting scene took place between them on the 30th of November 1809; but Napoleon, though moved by her distress, remained firm; and though the clerics made a difficulty about dissolving the religious marriage of the 1st of December 1804, the formalities of which were complete save that the parish priest was absent, yet the emperor instituted a chancellor for the archbishop of Paris, with the result that that body pronounced the divorce (January 1810). Josephine retired to her private abode, Malmaison, where her patience and serenity won the admiration of all who saw her.

Meanwhile the deliberations respecting the choice of her successor had already begun. Opinions were divided in the emperor's circle between a Russian and an Austrian princess; but the marked coolness with which overtures for the hand of the tsar's sister were received at St Petersburg, and the skill with which Count Metternich, the Austrian chancellor, let it be known that a union with the archduchess, Marie Louise, would be welcomed at Schönbrunn, helped to decide the matter. The reasons why the emperor Francis acquiesced in the marriage alliance are well known. Only so could his empire survive. A marriage between Napoleon and a Russian princess would have implied the permanent subjection of Austria. By the proposed step she would weaken the Franco-Russian alliance. But why did Napoleon fix his choice on Vienna rather than St Petersburg? Mainly, it would seem, because he desired hurriedly to screen the refusal, which might at any time be expected from the Russian court, under the appearance of a voluntary choice of an Austrian archduchess. Further, an alliance with the House of Habsburg might be expected to wean the Germans from all thought of gaining succour from that quarter. The wedding was celebrated first at Vienna by proxy, and at Notre Dame by the emperor in person on the 2nd of April. Though based on merely political grounds, the union was for the time a happy one. He advised his courtiers to marry Germans—"they are the best wives in the world, good, naive and fresh as roses." Metternich, on visiting Compiègne and Paris, found the emperor thoroughly devoted to his bride. Napoleon told him that he was now beginning to live, that he had always longed for a home and now at last had one. Metternich thereupon wrote to his master: "He (Napoleon) has possibly more weaknesses than many other men, but if the empress continues to play upon them, as she begins to realize the possibility of doing, she can render the greatest services to herself and all Europe." The surmise was too hopeful. Napoleon, though he never again worked as he had done, soon freed himself from complete dependence on Marie Louise; and he never allowed her to intrude into political affairs, for which, indeed, she had not the least aptitude. His real concern for her was evinced shortly before the birth of their son, the king of Rome, when he gave orders that if the life of both mother and child could not be saved, that of the mother should be saved if possible (20th of March 1811).

This event seemed to place Napoleon's fortunes on a sure basis; but already they were being undermined by events. The marriage negotiations of 1809-1810 had somewhat offended the emperor Alexander; his resentment increased when, at the close of 1810, Napoleon dethroned the duke of Oldenburg, brother-in-law of the tsar; and the breach in the Franco-Russian alliance widened when the French emperor refused to award fit compensation to the duke or to give to the Russian government an assurance that the kingdom of Poland would never be reconstituted. The addition of large territories to the grand duchy of Warsaw after the war of 1809 aroused the fears of the tsar respecting the Poles; and he regarded all Napoleon's actions as inspired by hostility to Russia. He, therefore, despite Napoleon's repeated demands, refused to subject his empire to the hardships imposed by the Continental System; at the close of the year 1810 he virtually allowed the entry of colonial goods (all of which were really British borne) and little by little broke away from Napoleon's system. These actions implied war between France and Russia, unless Napoleon allowed such modifications of his rules (e.g. under the license system) as would

avert ruin from the trade and finance of Russia; and this he refused to do.

The campaign of 1812 may, therefore, be considered as resulting, firstly, from the complex and cramping effects of the Continental System on a northern land which could not deprive itself of colonial goods; secondly, from Napoleon's refusal to mitigate the anxiety of Alexander on the Polish question; and thirdly, from the annoyance felt by the tsar at the family matters noticed above. Napoleon undoubtedly entered on the struggle with reluctance. He spoke about it as one that lay in the course of destiny. In one sense he was right. If the Continental System was inevitable the war with Russia was inevitable. But that struggle may more reasonably be ascribed to the rigidity with which he carried out his commercial decrees and his diplomacy. He often prided himself on his absolute consistency, and we have Chaptal's warrant for the statement that, after the time of the Consulate, his habit of following his own opinions and rejecting all advice, even when he had asked for it, became more and more pronounced. It was so now. He took no heed of the warnings uttered by those sage counsellors, Cambacérès and Talleyrand, against an invasion of Russia, while "the Spanish ulcer" was sapping the strength of the empire at the other extremity. He encased himself in fatalism, with the result that in two years the mightiest empire reared by man broke under the twofold strain. His diplomacy before the war of 1812 was less successful than that of Alexander, who skillfully ended his quarrel with Turkey and gained over to his side Sweden. That state, where Bernadotte had latterly been chosen as crown prince, decided to throw off the yoke of the Continental System and join England and Russia, gaining from the latter power the promise of Norway at the expense of Denmark.

Napoleon on his side coerced Prussia into an offensive alliance and had the support of Austria and the states of the Rhenish Confederation. At Dresden he held court for a few days in May 1812 with Marie Louise: the emperor Francis, the king of Prussia and a host of lesser dignitaries were present—a sign of the power of the modern Charlemagne. It was the last time that he figured as master of the continent.

The military events of the years 1812-1814 are described under NAPOLEONIC CAMPAIGNS; and we need therefore note here only a few details personal to Napoleon or some considerations which influenced his policy. Firstly we may remark that the Austrian alliance furnished one of the motives which led him to refrain during the campaign of 1812 from reconstituting the Polish realm in its ancient extent. To have done so would have been a mortal affront to his ally, Austria. Certainly he needed her support during that campaign; but many good judges have inclined to the belief that the whole-hearted support of Poles and Lithuanians would have been of still greater value, and that the organization of their resources might well have occupied him during the winter of 1812-1813, and would have furnished him with a new and advanced base from which to strike at the heart of Russia in the early summer of 1813. If the Austrian alliance was chiefly responsible for his rejection of that statesmanlike plan, which he had before him at Smolensk, it certainly deserves all the hard things said of it by the champions of Josephine.

Another consideration which largely conduced to the disasters of the retreat was Napoleon's postponement of any movement back from Moscow to the date of October 19th, and this is known to have resulted from his conviction that the tsar would give way as he had done at Tilsit. Napoleon's habit of clinging to his own preconceptions never received so strange and disastrous an illustration as it did during the month spent at Moscow. On the other hand, his desertion of the army on the 5th of December, not long after the crossing of the river Beresina, is a thoroughly defensible act. He had recently heard of the attempt of a French republican general, Malet, to seize the public offices at Paris, a quixotic adventure which had come surprisingly near to success owing to the assurance with which that officer proclaimed the news of the emperor's death in Russia. In such a case, the best retort was to return in all haste in order to put more energy into the huge centralized organism which the emperor alone could

work. His rapid return from Spain early in 1809, and now again from Lithuania at the close of 1812, gives an instructive glimpse into the anxiety which haunted the mind of the autocrat. He believed that, imposing as his position was, it rested on the prestige won by matchless triumphs. Witness his illuminating statement to Volney during the Consulate: "Why should France fear my ambition? I am but the magistrate of the republic. I merely act upon the imagination of the nation. When that fails me I shall be nothing, and another will succeed me."

To this cause we may ascribe his constant efforts to dazzle France by grandiose adventures and by swift, unexpected movements. But she had now come profoundly to distrust him. Her thirst for glory had long since been slaked, and she longed for peaceful enjoyment of the civic boons which he had conferred upon her in that greatest period of his life, the Consulate. That the Russian campaign of 1812 was the last device for assuring the success of the Continental System and the ruin of England was nothing to the great mass of Frenchmen. They were weary of a means of pacification which produced endless wars abroad and misery at home. True, England had suffered, but she was mistress of the seas and had won a score of new colonies. France had subjected half the continent; but her hold on Spain was weakened by Wellington's blow at Salamanca; and now Frenchmen heard that their army in Russia was "dead." At home many industries were suffering from the lack of tropical and colonial produce: cane sugar sold at five, and coffee at seven, shillings the pound. The constant use of chicory for coffee, and of woad for indigo, was apt to produce a reaction in favour of a humdrum peaceful policy; and yet, by a recent imperial decree, Frenchmen had the prospect of seeing the use of the new and imperfectly made beet sugar enforced from the 1st of January 1813, after which date all cane sugar was excluded as being of British origin. Shortly before starting for the Russian expedition Napoleon vainly tried to reassure the merchants and financiers of France then face to face with a sharp financial crisis. Now at the close of 1812 matters were worse, and Napoleon, on reaching Paris, found the nation preoccupied with the task of finding out how many Frenchmen had survived the Russian campaign.

Yet, despite the discontent seething in many quarters, France responded to his appeal for troops; but she did so mechanically and without hope. Early in January 1813 the senate promised that 350,000 conscripts should be enrolled; but 150,000 of them were under twenty years of age, and mobile columns had to be used to sweep in the recruits, especially in Brittany, the Netherlands and the newly annexed lands of North Germany.

In the old provinces of France Napoleon's indomitable will overcame all difficulties of a material kind. Forces, inexperienced but devoted, were soon on foot; and he informed his German allies that he would allow the Russians to advance into Central Germany so as to ensure their destruction. As for the "treason" of General York, who had come to terms with the Russians, it moved him merely to scorn and contempt. He altogether underrated the importance of the national movement in Prussia. If Prussian towns "behaved badly" (he wrote on the 4th of March), they were to be burnt; Eugène was not to spare even Berlin. Prussia (he wrote on the 14th of March) was a weak country. She could not put more than 40,000 men in the field (the number to which he had limited her in September 1808). He therefore heard without dismay at the end of March that Prussia had joined Russia in a league in which Sweden was now an active participant.

It was clear that the spiritual forces of the time were also slipping out of his grasp. Early in January he sought to come to terms with the pope (then virtually a captive at Fontainebleau) respecting various questions then in debate concerning the Concordat. At first the emperor succeeded in persuading the aged pontiff to sign the preliminaries of an agreement, known as the "Fontainebleau Concordat" (25th of January 1813); but, on its insidious character becoming apparent, Pius VII. revoked his consent, as having been given under constraint. Nevertheless Napoleon ordered the preliminary agreement to be

considered as a definitive treaty, and on the 2nd of April gave instructions that one of the refractory cardinals should be carried off secretly by night from Fontainebleau, while the pontiff was to be guarded more closely than before. On these facts becoming known, a feeling of pity for the pope became widespread; and the opinion of the Roman Catholic world gradually turned against the emperor while he was fighting to preserve his supremacy in Germany. "I am following the course of events: I have always marched with them." Such were his words uttered shortly before his departure from Paris (15th of April). They proved that he misread events and misunderstood his own position.

The course of the ensuing campaigns was to reveal the hardening of his mental powers. Early in April he sought to gain the help of 100,000 Austrian troops by holding out to Francis of Austria the prospect of acquiring Silesia from Prussia. The offer met with no response, Austria having received from the allies vaguely alluring offers that she might arrange matters as she desired in Italy and South Germany. Napoleon began to suspect his father-in-law, and still more the Austrian chancellor, Metternich; but instead of humouring them, he resolved to stand firm. The Austrian demands, first presented to him on the 16th of May, shortly after his victory of Lützen, were (1) the dissolution of the grand duchy of Warsaw, (2) the withdrawal of France from the lands of north-west Germany annexed in 1810 and (3) the cession to Austria of the Illyrian provinces wrested from her in 1809. Other terms were held in reserve to be pressed if occasion admitted; but these were all that were put forward at the moment. On this basis Austria was ready to offer her armed mediation to the combatants. Napoleon would not hear of the terms. "I will not have your armed mediation. You are only confusing the whole question. You say you cannot act for me; you are strong, then, only against me." This outburst of temper was a grave blunder. His threats alarmed the Austrian court. At bottom the emperor Francis, perhaps also Metternich, wanted peace, but on terms which the exhaustion of the combatants would enable them to dictate. Yet during the armistice which ensued (June 4th-July 20th; afterwards prolonged to August 10th) Napoleon did nothing to soothe the Viennese government, and that, too, despite the encouragement which the allies received from the news of Wellington's victory at Vittoria and the entry of Bernadotte with a Swedish contingent on the scene. Austria now proposed the terms named above with the addition that the Confederation of the Rhine must be dissolved, and that Prussia should be placed in a position as good as that which she held in 1805, that is, before the campaign of Jena. On the 27th of June she promised to join the allies in case Napoleon should not accept these terms.

He was now at the crisis of his career. Events had shown that, even after losing half a million of men in Russia, he was a match for her and Prussia combined. Would he now accept the Austrian terms and gain a not disadvantageous peace, for which France was yearning? These terms, it should be noted, would have kept Napoleon's empire intact except in Illyria; while the peace would have enabled him to reorganize his army and recover a host of French prisoners from Russia. His signing of the armistice seemed to promise as much. To give his enemies a breathing space when they were hard pressed was an insane proceeding unless he meant to make peace. But there is nothing in his words or actions at this time to show that he desired peace except on terms which were clearly antiquated. His letters breathe the deepest resentment against Austria, and show that he burned to chastise her for her "perfidy" as soon as his cavalry was reorganized. His actions at this time have been ascribed to righteous indignation against Metternich's double-dealing; and in a long interview at the Marcolini palace at Dresden on the 26th of June he asked the chancellor point blank how much money England had given him for his present conduct. As for France he cared little for the life of a million of men. He had married the daughter of the emperor: it was a mistake, but he would bury the world under the ruins. Talk in this Ossian-like vein showed that Napoleon's brain no

longer worked clearly: it was a victim to his egotism and passion. July and the first decade of August came and went, but brought no sign of pacification. The emperor Francis made a last effort to influence his son-in-law through Marie Louise. It was in vain. Nothing could bend that cast iron will. Nothing remained but to break it. On the expiration of the armistice at midnight of August 10th-11th Austria declared war.

After the disastrous defeat of Leipzig (17th-19th October 1813), when French domination in Germany and Italy vanished like an exhalation, the allies gave Napoleon another opportunity to come to terms. The overtures known as the Frankfort terms were ostensibly an answer to the request for information which Napoleon made at the field of Leipzig. Metternich persuaded the tsar and the king of Prussia to make a declaration that the allies would leave to Napoleon the "natural boundaries" of France—the Rhine, Alps, Pyrenees and Ocean. The main object of the Austrian chancellor probably was to let Napoleon once more show to the world his perverse obstinacy. If this was his aim, he succeeded. Napoleon on his return to St Cloud inveighed against his ministers for talking so much about peace and declared that he would never give up Holland; France must remain a great empire, and not sink to the level of a mere kingdom. He would never give up Holland; rather than do that, he would cut the dykes and give back that land to the sea. Accordingly on the 16th of November he sent a vague and unsatisfactory reply to the allies; and though Caulaincourt (who now replaced Maret as foreign minister) was on the 2nd of December charged to give a general assent to their terms, yet that assent came too late. The allies had now withdrawn their offer. Napoleon certainly believed that the offer was insincere. Perhaps he was right; but even in that case he should surely have accepted the offer so as to expose their insincerity. As it was, they were able to contrast their moderation with his wrongheadedness, and thereby seek to separate his cause from that of France. In this they only partially succeeded. Murat now joined the allies; Germany, Switzerland and Holland were lost to Napoleon; but when the allies began to invade Alsace and Lorraine, they found the French staunch in his support. He was still the peasants' emperor. The feelings of the year 1792 began to revive. Never did Napoleon and France appear more united than in the campaign of 1814.

Nevertheless it led to his abdication. Once more the allies consented to discuss the terms of a general pacification; but the discussions at the congress of Châtillon (5th of February-19th of March) had no result except to bring to light a proof of Napoleon's insincerity. Thereupon the allies resolved to have no more dealings with him. As his chances of success became more and more desperate, he ventured on a step whereby he hoped to work potently on the pacific desires of the emperor Francis. Leaving Paris for the time to its own resources, he struck eastwards in the hope of terrifying that potentate and of detaching him from the coalition. The move not only failed, but it had the fatal effect of uncovering Paris to the northern forces of the allies. The surrender of the capital, where he had centralized all the governing powers, was a grave disaster. Equally fatal was the blow struck at him by the senate, his own favoured creation. Convoiced by Talleyrand on the 1st of April, it pronounced the word abdication on the morrow. For this Napoleon cared little, provided that he had the army behind him. But now the marshals and generals joined the civilians. The defection of Marshal Marmont and his soldiery on the 4th of April rendered further thoughts of resistance futile. To continue the strife when Wellington was firmly established on the line of the Garonne, and Lyons and Bordeaux had hoisted the Bourbon *fleur de lys*, was seen by all but Napoleon to be sheer madness; but it needed the pressure of his marshals in painful interviews at Fontainebleau to bring him to reason.

At last, on the 11th of April, he wrote the deed of abdication. On that night he is said to have tried to end his life by poison. The evidence is not convincing; and certainly his recovery was very speedy. On the 20th he bade farewell to his guard and set forth from Fontainebleau for Elba, which the powers



had very reluctantly, and owing to the pressure of the tsar, awarded to him as a possession. He was to keep the title of emperor. Marie Louise was to have the duchy of Parma for herself and her son. She did not go with her consort. Following the advice of her father, she repaired to Vienna along with the little king of Rome. As for France, she received the Bourbons, along with the old frontiers.

Meanwhile Napoleon, after narrow escapes from royalist mobs in Provence, was conducted in the British cruiser "Undaunted" to Elba. There he spent eleven months in uneasy retirement, watching with close interest the course of events in France. As he foresaw, the shrinkage of the great empire into the realm of old France caused infinite disgust, a feeling fed every day by stories of the tactless way in which the Bourbon princes treated veterans of the Grand Army. Equally threatening was the general situation in Europe. The demands of the tsar Alexander were for a time so exorbitant as to bring the powers at the congress of Vienna to the verge of war. Thus, everything portended a renewal of Napoleon's activity. The return of French prisoners from Russia, Germany, England and Spain would furnish him with an army far larger than that which had won renown in 1814. So threatening were the symptoms that the royalists at Paris and the penitentiaries at Vienna talked of deporting him to the Azores, while others more than hinted at assassination.

He solved the problem in characteristic fashion. On the 26th of February 1815, when the English and French guardships were absent, he slipped away from Porto Ferrajo with some 1000 men and landed near Antibes on the 1st of March. Except in royalist Provence he received everywhere a welcome which attested the attractive power of his personality and the nullity of the Bourbons. Firing no shot in his defence, his little troop swelled until it became an army. Ney, who had said that Napoleon ought to be brought to Paris in an iron cage, joined him with 6000 men on the 14th of March; and five days later the emperor entered the capital, whence Louis XVIII. had recently fled.

Napoleon was not misled by the enthusiasm of the provinces and Paris. He knew that love of novelty and contempt for the gouty old king and his greedy courtiers had brought about this bloodless triumph; and he felt instinctively that he had to deal with a new France, which would not tolerate despotism. On his way to Paris he had been profuse in promises of reform and constitutional rule. It remained to make good those promises and to disarm the fear and jealousy of the great powers. This was the work which he set before himself in the Hundred Days (10th of March to 22nd of June 1815). Were his powers, physical as well as mental, equal to the task? This is doubtful. Certainly the evidence as to his health is somewhat conflicting. Some persons (as, for instance, Carnot, Pasquier, Lavalette and Thiébault) thought him prematurely aged and enfeebled. Others again saw no marked change in him; while Mollin, who knew the emperor well, attributed the lassitude which now and then came over him to a feeling of perplexity caused by his changed circumstances. This explanation seems to furnish a correct clue. The autocrat felt cramped and chafed on all sides by the necessity of posing as a constitutional sovereign; and, while losing something of the old rigidity, he lost very much of the old energy, both in thought and action. His was a mind that worked wonders in well-worn grooves and on facts that were well understood. The necessity of devising compromises with men who had formerly been his tools fretted him both in mind and body. But when he left parliamentary affairs behind, and took the field, he showed nearly all the power both of initiative and of endurance which marked his masterpiece, the campaign of 1814. To date his decline, as Chaptal does, from the cold of the Moscow campaign is clearly incorrect. The time of lethargy at Elba seems to have been more unfavourable to his powers than the cold of Russia. At Elba, as Sir Neil Campbell noted, he became inactive and proportionately corpulent. There, too, as sometimes in 1815, he began to suffer intermittently from ischuria, but to no serious extent. On the whole it seems safe to assert that it was the change in France far more than the change in his health

which brought about the manifest constraint of the emperor in the Hundred Days. His words to Benjamin Constant—"I am growing old. The repose of a constitutional king may suit me. It will more surely suit my son"—show that his mind seized the salient facts of the situation; but his instincts struggled against them. Hence the *malaise* both of mind and body.

The attempts of the royalists gave him little concern: the duc d'Angoulême raised a small force for Louis XVIII. in the south, but at Valence it melted away in front of Grouchy's command; and the duke, on the 9th of April, signed a convention whereby they received a free pardon from the emperor. The royalists of la Vendée were later in moving and caused more trouble. But the chief problem centred in the constitution. At Lyons, on the 13th of March, Napoleon had issued an edict dissolving the existing chambers and ordering the convocation of a national mass meeting, or *Champ de Mai*, for the purpose of modifying the constitution of the Napoleonic empire. That work was carried out by Benjamin Constant in concert with the emperor. The resulting *Acte additionnel* (supplementary to the constitutions of the empire) bestowed on France an hereditary chamber of peers and a chamber of representatives elected by the "electoral colleges" of the empire, which comprised scarcely one hundredth part of the citizens of France. As Châteaubriand remarked, in reference to Louis XVIII.'s constitutional charter, the new constitution—*La Benjamin*, it was dubbed—was merely a slightly improved charter. Its incompleteness displeased the liberals; only 1,532,527 votes were given for it in the *plébiscite*, a total less than half of those of the *plébiscites* of the Consulate. Not all the gorgeous display of the *Champ de Mai* (held on the 1st of June) could hide the discontent at the meagre fulfilment of the promises given at Lyons. Napoleon ended his speech with the words: "My will is that of the people: my rights are its rights." The words rang hollow, as was seen when, on the 3rd of June, the deputies chose, as president of their chamber, Lanjuinais, the staunch liberal who had so often opposed the emperor. The latter was with difficulty dissuaded from quashing the election. Other causes of offence arose, and Napoleon in his last communication to them warned them not to imitate the Greeks of the later Empire, who engaged in subtle discussions when the ram was battering at their gates. On the morrow (12th of June) he set out for the northern frontier. His spirits rose at the prospect of rejoining the army. At St Helena he told Gourgaud that he intended in 1815 to dissolve the chambers as soon as he had won a great victory.

In point of fact, the sword alone could decide his fate, both in internal and international affairs. Neither France nor Europe took seriously his rather vague declaration of his contentment with the rôle of constitutional monarch of the France of 1815. No one believed that he would be content with the "ancient limits." So often had he declared that the Rhine and Holland were necessary to France that every one looked on his present assertions as a mere device to gain time. So far back as the 13th of March, six days before he reached Paris, the powers at Vienna declared him an outlaw; and four days later Great Britain, Russia, Austria and Prussia bound themselves to put 150,000 men into the field to end his rule. Their recollection of his conduct during the congress of Châtillon was the determining fact at this crisis; his professions at Lyons or Paris had not the slightest effect; his efforts to detach Austria from the coalition, as also the feelers put forth tentatively by Fouché at Vienna, were fruitless. The coalitions, once so brittle as to break at the first strain, had now been hammered into solidity by his blows. If ever a man was condemned by his past, Napoleon was so in 1815.

On arriving at Paris three days after Waterloo he still clung to the hope of concerting national resistance; but the temper of the chambers and of the public generally forbade any such attempt. The autocrat and Lucien Bonaparte were almost alone in believing that by dissolving the chambers and declaring himself dictator, he could save France from the armies of the powers now converging on Paris. Even Davout, minister of war, advised him that the destinies of France rested solely with

the chambers. That was true. The career of Napoleon, which had lured France far away from the principles of 1789, now brought her back to that starting-point; just as, in the physical sphere, his campaigns from 1796-1814 had at first enormously swollen her bulk and then subjected her to a shrinkage still more portentous. Clearly it was time to safeguard what remained; and that could best be done under Talleyrand's shield of legitimacy. Napoleon himself at last divined that truth. When Lucien pressed him to "dare," he replied "Alas, I have dared only too much already." On the 22nd of June he abdicated in favour of his son, well knowing that that was a mere form, as his son was in Austria. On the 25th of June he received from Fouché, the president of the newly appointed provisional government, an intimation that he must leave Paris. He retired to Malmaison, the home of Josephine, where she had died shortly after his first abdication. On the 29th of June the near approach of the Prussians (who had orders to seize him, dead or alive), caused him to retire westwards towards Rochefort, whence he hoped to reach the United States. But the passports which the provisional government asked from Wellington were refused, and as the country was declaring for the Bourbons, his position soon became precarious. On his arrival at Rochefort (3rd of July) he found that British cruisers cut off his hope of escape. On the 9th of July he received an order from the provisional government at Paris to leave France within twenty-four hours. After wavering between various plans, he decided on the 13th of July to cast himself on the generosity of the British government, and dictated a letter to the prince regent in which he compared himself to Themistocles seating himself at the hearth of his enemy. His counsellor, Las Cases, strongly urged that step and made overtures to Captain Maitland of H.M.S. "Belleroophon." That officer, however, was on his guard, and, while offering to convey the emperor to England declined to pledge himself in any way as to his reception. It was on this understanding (which Las Cases afterwards misrepresented) that Napoleon on the 15th of July mounted the deck of the "Belleroophon." No other course remained. Further delay after the 15th of July would have led to his capture by the royalists, who, were now everywhere in the ascendant. In all but name he was a prisoner of Great Britain, and he knew it.

The rest of the story must be told very briefly. The British government, on hearing of his arrival at Plymouth, decided to send him to St Helena, the formation of that island being such as to admit of a certain freedom of movement for the august captive, with none of the perils for the world at large which the tsar's choice, Elba, had involved. To St Helena, then, he proceeded on board of H.M.S. "Northumberland." The title of emperor, which he enjoyed at Elba, had been forfeited by the adventure of 1815, and he was now treated officially as a general. Nevertheless, during his last voyage he enjoyed excellent health even in the tropics, and seemed less depressed than his associates, Bertrand, Gourgaud, Las Cases and Montholon. He landed at St Helena on the 17th of October. He resided first at "The Briers" with the Balcombés, and thereafter at Longwood, when that residence was ready for him. The first governor of the island, General Wilks, was soon superseded, it being judged that he was too amenable to influence from Napoleon; his successor was Sir Hudson Lowe.

Napoleon's chief relaxations at St Helena were found in the dictation of his memoirs to Montholon, and the compilation of monographs on military and political topics. The memoirs (which may be accepted as mainly Napoleon's, though Montholon undoubtedly touched them up) range over most of the events of his life from Toulon to Marengo. The military and historical works comprise  *précis*  of the wars of Julius Caesar, Turenne and Frederick the Great. He began other accounts of the campaigns of his own age; but they are marred by his having had few trustworthy documents and statistics at hand. On a lower level as regards credibility stands the *Mémorial de Sainte-Hélène*, compiled by Las Cases from Napoleon's conversations with the obvious aim of creating a Napoleonic legend. Nevertheless the *Mémorial* is of great interest—e.g. the passage

(iv. 451-454) in which Napoleon reflects on the ruin wrought to his cause by the war in Spain, or that (iii. 130) dealing with his fatal mistake in not dismembering Austria after Wagram, and in marrying an Austrian princess—"There I stepped on to an abyss covered with flowers"; or that again (iii. 79) where he represented himself as the natural arbiter in the immense struggle of the present against the past, and asserted that in ten years' time Europe would be either Cossack or republican. It is noteworthy that in Gourgaud's *Journal de Ste. Hélène* there are very few reflections of this kind and the emperor appears in a guise far more life-like. But in the works edited by Montholon and Las Cases, where the political aim constantly obtrudes itself, the emperor is made again and again to embroider on the theme that he had always been the true champion of ordered freedom. This was the *mot d'ordre* at Longwood to his companions, who set themselves deliberately to propagate it. The folly of the monarchs of the Holy Alliance in Europe gained for the writings of Montholon and Las Cases (that of Gourgaud was not published till 1899) a ready reception, with the result that Napoleon reappeared in the literature of the ensuing decades wielding an influence scarcely less potent than that of the grey-coated figure into whose arms France flung herself on his return from Elba. All that he had done for her in the days of the Consulate was remembered; his subsequent proceedings—his tyranny, his shocking waste of human life, his deliberate persistence in war when France and Europe called for a reasonable and lasting peace—all this was forgotten; and the great warrior, who died of cancer on the 5th of May 1821, was thereafter enshrouded in mists of legend through which his form loomed as that of a Prometheus condemned to a lingering agony for his devotion to the cause of humanity. It was this perversion of fact which rendered possible the career of Napoleon III.

**BIBLIOGRAPHY.**—In the following list only the most helpful and accessible works can be enumerated. Asterisks are placed against those works which have been translated into English.

A. General: Histories and Biographies. \*A. Thiers, *Histoire de la Révolution française, du Consulat et de l'Empire* (many editions in French and English); \*P. Lanfrey, *Histoire de Napoléon I.* (5 vols., Paris, 1867-1875) (incomplete); Sir A. Alison, *History of Europe, 1789-1815* (14 vols., London, 1833-1842); J. Holland Rose, *The Life of Napoleon I.* (2 vols., London, 3rd ed., 1905); A. Fournier, *Napoléon der erste* (3 vols., Prague and Vienna, 1889); W. M. Sloane, *Napoleon: a History* (4 vols., London, 1896-1897); \*O'Connor Morris, *Napoleon* (New York, 1893); E. Lavisse and A. N. Rambaud, "La Révolution française, 1789-1799" and "Napoleon," vols. viii, and ix, of the *Histoire générale: The Cambridge Modern History*, vol. viii. ("The French Revolution") and vol. ix. ("Napoleon") (Cambridge, 1904 and 1906); W. Oncken, *Das Zeitalter der Revolution, des Kaiserreichs, und der Befreiungskriege* (2 vols., Berlin, 1880); A. T. Mahan, *Influence of Sea Power on the French Revolution and Empire* (2 vols., London, 1892); A. Sorel, *L'Europe et la Révolution française* (parts v-viii, refer to Napoleon) (Paris, 1903-1904); P. Masson, *Napoléon et sa famille* (4 vols., Paris, 1897-1909).

The great source for Napoleon's life is the *Correspondance de Napoléon I.* (32 vols., Paris, 1858-1869). Though garbled in several places by the imperial commission appointed by Napoleon III. to edit the letters and despatches, it is invaluable. It has been supplemented by the *\*Lettres inédites de Napoléon I.*, edited by L. Lecestre (2 vols., Paris, 1897; Eng. ed. 1 vol., London, 1898), and *Lettres inédites de Napoléon I.*, edited by L. de Brotonne (Paris, 1898) (with supplement, 1903).

B. Works dealing mainly with particular periods.

I. Early years (1769-1795). *Napoléon inconu* (1786-1793), edited by F. Masson (2 vols., Paris, 1895); A. Chuquet, *La Jeunesse de Napoléon I.* (3 vols., Paris, 1897-1899); T. N. Basica, *Mémoires sur l'enfance et la jeunesse de Napoléon I.* (Paris, 1852); B. Gadoberet, *La Jeunesse de Napoléon I.* (Paris, 1897); J. Colin, *L'Éducation militaire de Napoléon* (Paris, 1900); P. Cottin, *Toulon et les Anglais en 1793* (Paris, 1898); H. F. T. Jung, *Bonaparte et son temps, 1769-1799* (3 vols., Paris, 1880-1881); O. Browning, *Napoleon: the First Phase* (London, 1905); H. F. Hall, *Napoleon's Notes on English History* (London, 1905); C. J. Fox, *Napoleon Bonaparte and the Siege of Toulon* (Washington, 1902); H. Zivy, *Le Treize Vendémiaire* (Paris, 1898).

II. The Period 1796-1799. (For the campaigns of 1796-1800, 1805-7, 1808-9, 1812-15, see FRENCH REVOLUTIONARY WARS AND NAPOLEONIC CAMPAIGNS.) The chief works on civil, diplomatic and personal affairs in the life of Napoleon for the period 1796-1799 are: P. Gaffarel, *Bonaparte et les républiques italiennes, 1796-1799* (Paris, 1895); C. Tivaroni, *Storia critica del risorgimento italiano* (3 vols., Turin, 1899—(in progress)); E. Bonnal de Ganges, *La Chute d'une république (Venise)* (Paris, 1885); E. Quinet, *Les Révolutions d'Italie*

(Paris, 1842); J. du Teil, *Rome, Naples and the directorate; armistices et traités*, 17-10-1797 (Paris, 1902); A. Sorel, *Bonaparte et Hoche en 1797*; L. Sciout, *Le Directoire* (3 vols., Paris, 1895); F. A. Auclard, *Paris pendant la réaction thermidorienne et sous le directoire* (5 vols., Paris, 1898-1902); Comte A. J. C. J. Boulay de la Meurthe, *Le Directoire et l'exposition d'Égypte* (Paris, 1885); E. Driault, *La Question d'Orient* (Paris, 1896); D. Lacroix, *Bonaparte en Égypte* (Paris, 1899); A. Vandal, *L'Établissement de Bonaparte* (Paris, 1902-1903); \*F. Rocquain, *État de France au 18 Brumaire* (Paris, 1874); *Bonaparte à St Cloud* (anonymous) (Paris, 1814).

III. The Consulate and Empire (December 1799-April 1814).  
(a) Family and personal affairs: \*F. Masson, *Napoléon chez lui* (2 vols., Paris, 1893- ); \*Napoléon et les femmes (3 vols., Paris, 1893-1902), *Napoléon et son fils* (Paris, 1904); M. F. A. de Lescurie, *Napoléon et sa famille* (Paris, 1867); \**Lettres de Napoléon à Joséphine* (Paris, 1895); A. Guillois, *Napoléon, l'homme, le politique, l'orateur* (2 vols., Paris, 1889); \*A. Lévy, *Napoléon intime* (Paris, 1893); Baron C. F. de Méneval, *Napoléon et Marie Louise* (3 vols., Paris, 1843-1845); Baron A. du Casse, *Les Rois, frères de Napoléon* (Paris, 1883); H. Welschinger, *Le Divorce de Napoléon* (Paris, 1886).

(b) Plots against Napoleon: E. Daudet, *Histoire de l'émigration* (3 vols., Paris, 1886-1890 and 1904-1905), and *La Police et les chouans sous le consulat et l'empire* (Paris, 1895); G. de Cadoudal, *Georges Cadoudal et la Chouannerie* (Paris, 1887); E. Guillon, *Les Complots militaires sous le consulat et l'empire* (Paris, 1894); \*G. A. Thierry, *Le Complot des Libelles, 1802* (Paris, 1903); *Mémoires historiques sur la catastrophe du duc d'Enghien* (Paris, 1824); H. Welschinger, *The Plot when Napoleon was Emperor* (Paris, 1888); E. Hamel, *Histoire des deux conspirations du Général Bonaparte* (Paris, 1886).

(c) Administration, Finance, Education. (For the Code Napoleon see CODE.) \*J. Pellet de la Lozère, *Opinions de Napoléon sur divers sujets de politique et d'administration* (Paris, 1833); Damas-Hinard, *Napoléon, ses opinions et jugements sur les hommes et sur les choses* (2 vols., Paris, 1838); L. Aucoc, *Le Conseil d'état avant et depuis 1789* (Paris, 1876); E. Monnet, *Histoire de l'administration provinciale, départementale et communale en France* (Paris, 1885); F. A. Lancaud, *Paris sous le Consulat* (Paris, 1903, seq.); L. de Lanzac de Laborie, *Paris sous Napoléon* (Paris, 1905, seq.); A. Edmond-Lévesque, *Paris sous les Bourbons, rois et administrateurs* (Paris, 1880); H. Welschinger, *La Censure sous le Consulat et l'Empire* (Paris, 1882); C. van Schoor, *La Presse sous le Consulat et l'Empire* (Brussels, 1899); M. C. Gaudin (Duc de Gaète), *Notice historique sur les finances de la France, 1800-1814* (Paris, 1818); R. Stourm, *Les Finances du Consulat* (Paris, 1902); J. B. G. Fabry, *Le Génie de la révolution considéré dans l'éducation* (3 vols., Paris, 1817-1818); F. Guizot, *Essai sur l'histoire et l'état actuel de l'instruction publique* (Paris, 1816); C. Schmidt, *La Réforme de l'Instruction impériale en 1811* (Paris, 1905). (d) *Mémoires* of Chaptal, Méneval, Mollin, Ouvrard and Pasquier deal largely with these subjects. Those of Bourrienne and Fouché are of doubtful authority; the latter are certainly not genuine.

(d) Diplomacy and General Policy: Besides the works named under A, the following may be named as more especially applicable to this section: A. Lefebvre, *Histoire des cabinets de l'Europe pendant le Consulat et l'empire* (3 vols., Paris, 1845-1847); C. Auriol, *La France, l'Angleterre, et Napoléon, 1803-1806* (Paris, 1905); B. Bailleur, *Preussen und Frankreich von 1795-1807; Diplomatische Correspondenzen* (2 vols., Leipzig, 1881-1887); Comte D. de Barral, *Étude sur l'histoire diplomatique de l'Europe (2nd part), 1789-1815*, vol. 1. (Paris, 1885); O. Brown, *England and Napoleon in 1803* (London, 1887); H. M. Bowman, *Preliminary Negotiations of the Peace of Amiens* (Toronto, 1900); \*Coquelle, *Napoléon et l'Angleterre, 1803-1815* (Paris, 1904); A. Vandal, *Napoléon et Alexandre I<sup>er</sup>* (3 vols., Paris, 1891-1893); W. Oncken, *Oesterreich und Preussen im Befreiungskriege* (2 vols., Berlin, 1876); H. A. L. Fisher, *Napoleonic Statesmanship: Germany* (Oxford, 1903); A. Rambaud, *La Domination française en Allemagne* (2 vols., Paris, 1873-1874); G. Roloff, *Die Kolonialpolitik Napoleons I.* (Munich, 1899) and *Politik und Kriegführung während des Feldzuges von 1814* (Berlin, 1891); A. Fournier, *Der Congress von Châtillon* (Vienna and Prague, 1900); F. Gruyer, *Napoléon, roi de l'île d'Elbe* (Paris, 1906); \*H. Houssaye, *1815* (3 vols., Paris, 1898-1905); C. M. Talleyrand (Prince de Benevento), *Lettres inédites à Napoléon, 1800-1809* (Paris, 1896).

IV. Closing Years (from the second abdication, June 22nd 1815, to death). Captain F. L. Maitland, *Narrative of the Surrender of Bonaparte* (London, 1826; new ed., 1904); Sir T. Ussher, *Napoleon's Last Voyages* (London, 1895; new ed., 1906); G. Gourgaud, *Sainte-Hélène: Journal inédite de 1815 à 1818* (2 vols., Paris, 1899); François C. I. de Montholon, *Récits de la captivité de l'empereur Napoléon à St Hélène* (2 vols., Paris, 1847); Comte E. P. D. de Las Cases, *Mémoires de St Hélène* (Paris, 1829); W. Forsyth, *Lady Malcolm, A Diary of St Helena* (London, 1899); W. Forsyth, *History of the Captivity of Napoleon at St Helena* (3 vols., London, 1853); R. C. Seaton, *Napoleon's Captivity in Relation to Sir Hudson Lowe* (London, 1903); Basil Jackson, *Notes and Reminiscences of a Staff Officer* (London, 1903); Earl of Rosebery, *Napoleon: the Last Phase* (1900); J. H. Rose, *Napoleonic Studies* (London, 1904).

Many of the works relating to Napoleon's detention at St Helena are perversions of the truth, e.g. O'Meara's *A Voice from St Helena* (London, 1822). The works of Las Cases and Montholon should also

be read with great caution. The same remark applies to Mrs L. A. Abell's *Recollections of the Emperor Napoleon* (London, 1844); W. Warden's *Letters written on Board H.M.S. "Northumberland"* (London, 1816) and J. Stokoe's *With Napoleon at St Helena* (Eng. ed., London, 1902). Santini's *Appeal to the British Nation* (London, 1817) and the *Manuscript venue de St Hélène d'une manière inconnue* (London, 1817) are forgeries. (J. H. R. C.)

**NAPOLEON II.**, emperor of the French, the style given by the Bonapartists to the son of Napoleon I., Napoleon Francis Joseph Charles, duke of Reichstadt (q.v.). The fact that in 1814, by Napoleon I.'s abdication in his favour, the king of Rome (as he was then styled) became for a few days titular emperor "by the will of the people," was held by Prince Louis Napoleon to justify his own assumption of the style of Napoleon III. which, as seeming to involve a dynastic claim, gave such offence to the legitimist powers, notably the emperor Nicholas I. of Russia.

**NAPOLEON III.** [CHARLES LOUIS NAPOLEON BONAPARTE] (1808-1873), emperor of the French, was born on the 20th of April 1808 in Paris at 8 rue Cerutti (now rue Lafitte), and not at the Tuileries, as the official historians state. He was the third son of Louis Bonaparte (see BONAPARTE), brother of Napoleon I., and from 1806 to 1810 king of Holland, and of Hortense de Beauharnais, daughter of General (de) Beauharnais and Josephine Tascher de la Pagerie, afterwards the empress Joséphine; hence he was at the same time the nephew and the adopted grandson of the great emperor. Of the two other sons of Louis Bonaparte and Hortense, the elder, Napoleon Charles (1802-1807), died of croup at The Hague; the second, Napoleon Louis (1804-1831), died in the insurrection of the Romagna, leaving no children. Doubts have been cast on the legitimacy of Louis Napoleon; for the discord between Louis Bonaparte, who was ill, restless and suspicious, and his pretty and capricious wife was so violent and open as to justify all conjectures. But definite evidence, in the shape of letters and references in memoirs, enables us to deny that the Dutch Admiral Verhuell was the father of Louis Napoleon, and there is strong evidence of resemblance in character between King Louis and his third son. He early gave signs of a grave and dreamy character. Many stories have been told about his childhood, for example the remark which Napoleon I. is said to have made about him: "Who knows whether the future of my race may not lie in this child." It is certain that, after the abdication and exile of Louis, Hortense lived in France with her two children, in close relation with the imperial court. During the Hundred Days, Louis Napoleon, then a child of seven, witnessed the presentation of the eagles to 50,000 soldiers; but a few weeks later, before his departure for Rochefort, the defeated Napoleon embraced him for the last time, and his mother had to receive Frederick William III. of Prussia and his two sons at the château of Saint-Leu; here the victor and the vanquished of Sedan met for the first time, and probably played together.

After Waterloo, Hortense, suspected by the Bourbons of having arranged the return from Elba, had to go into exile. The ex-king Louis, who now lived at Florence, had compelled her by a scandalous law-suit to give up to him the elder of her two children. With her remaining child she wandered, under the name of duchesse de Saint-Leu, from Geneva to Aix, Carlsruhe and Augsburg. In 1817 she bought the castle of Arenenberg, in the canton of Turgau, on a wooded hill looking over the Lake of Constance. Hortense supervised her son's education in person, and tried to form his character. His tutor was Philippe Le Bas, son of the well-known member of the Convention and follower of Robespierre, an able man, imbued with the ideas of the Revolution, while Vieillard, who instructed him in the rudiments, was a democratic imperialist also inspired with the ideal of nationalism. The young prince also studied at the gymnasium at Augsburg, where his love of work and his mental qualities were gradually revealed; he was less successful in mathematics than in literary subjects, and he became an adept at physical exercises, such as fencing, riding and swimming. It was at this time that he acquired the slight German accent which he never lost. Those who educated him never lost sight of the future; but it

was above all his mother, fully confident of the future destiny of the Bonapartes, who impressed on him the idea that he would be king, or at any rate, that he would accomplish some great works. "With your name," she said, "you will always count for something, whether in the old world of Europe or in the new." If we may believe Mme Cornu, he already at the age of twelve had dreams of empire.

In 1823 he accompanied his mother to Italy, visiting his father at Florence, and his grandmother Letitia at Rome, and dreaming with Le Bas on the banks of the Rubicon. He returned to Arenenberg to complete his military education under Colonel Armandi and Colonel Dufour, who instructed him in artillery and military engineering. At the age of twenty he was a "Liberal," an enemy of the Bourbons and of the treaties of 1815; but he was dominated by the cult of the emperor, and for him the liberal ideal was confused with the Napoleonic.

The July revolution of 1830, of which he heard in Italy, roused all his young hopes. He could not return to France, for the law of 1816 banishing all his family had not been abrogated. But the liberal revolution knew no frontiers. Italy shared in the agitation. He had already met some of the conspirators at Arenenberg, and it is practically established that he now joined the associations of the Carbonari. Following the advice of his friend the Count Arèse and of Menotti, he and his brother were among the revolutionaries who in February 1831 attempted a rising in Romagna and the expulsion of the pope from Rome. They distinguished themselves at Civita Castellana, a little town which they took; but the Austrians arrived in force, and during the retreat Napoleon Louis, the elder son, took cold, followed by measles, of which he died. Hortense hurried to the spot and took steps which enabled her to save her second son from the Austrian prisons. He escaped into France, where his mother, on the plea of his illness, obtained permission from Louis Philippe for him to stay in Paris. But he intrigued with the republicans, and Casimir-Périer insisted on the departure of both mother and son. In May 1831 they went to London, and afterwards returned to Arenenberg.

For a time he thought of responding to the appeal of some of the Polish revolutionaries, but Warsaw succumbed (September 1831) before he could set out. Moreover the plans of this young and visionary *enfant du siècle* were becoming more definite. The duke of Reichstadt died in 1832. His uncle, Joseph, and his father, Louis, showing no desire to claim the inheritance promised them by the constitution of the year XII., Louis Napoleon henceforth considered himself as the accredited representative of the family. Those who came in contact with him noticed a transformation in his character; he tried to hide his natural sensibility under an impassive exterior, and concealed his political ambitions. He became indeed "doux entêté" (gentle but obstinate) as his mother called him, persistent in his ideas and always ready to return to them, though at the same time yielding and drawing back before the force of circumstances. He endeavoured to define his ideas, and in 1833 published his *Réveries politiques, suivies d'un projet de constitution, and Considérations politiques et militaires sur la Suisse*; in 1836, as a captain, in the Swiss service, he published a *Manuel d'artillerie*, in order to win popularity with the French army. A phrase of Montesquieu, placed at the head of this work, sums up the views of the young theorist: "The people, possessing the supreme power, should do for itself all that it is able to do; what it cannot do well, it must do through its elected representatives." The supreme authority entrusted to the elect of the people was always his essential idea. But the problem was how to realize it. Louis Napoleon could feel vaguely the state of public opinion in France, the longing for glory from which it suffered, and the deep-rooted discord between the nation and the king, Louis Philippe, who though sprung from the national revolution against the treaties of 1815, was yet a partisan of peace at any price. Both Châteaubriand and Carrel had praised the prince's first writings. Bonapartists and republicans found common ground in the glorious tradition sung by Béranger. A military conspiracy like those of Berton or the sergeants

of La Rochelle, seemed feasible to Napoleon. A new friend of his, Fialin, formerly a non-commissioned officer and a journalist, an energetic and astute man and a born conspirator, spurred him on to action.

With the aid of Fialin and Eléonore Gordon, a singer, who is supposed to have been his mistress, and with the co-operation of certain officers, such as Colonel Vaudrey, an old soldier of the Empire, commanding the 4th regiment of artillery, and Lieutenant Laity, he tried to bring about a revolt of the garrison of Strassburg (October 30, 1836). The conspiracy was a failure, and Louis Philippe, fearing lest he might make the pretender popular either by the glory of an acquittal or the aureole of martyrdom, had him taken to Lorient and put on board a ship bound for America, while his accomplices were brought before the court of assizes and acquitted (February 1837). The prince was set free in New York in April; by the aid of a false passport he returned to Switzerland in August, in time to see his mother before her death on the 3rd of October 1837.

At any other time this attempt would have covered its author with ridicule. Such, at least, was the opinion of the whole of the family of Bonaparte. But his confidence was unshaken, and in the woods of Arenenberg the romantic-minded friends who remained faithful to him still honoured him as emperor. And now the government of Louis Philippe, by an evil inspiration, began to act in such a way as to make him popular. In 1838 it caused his partisan Lieutenant Laity to be condemned by the Court of Peers to five years' imprisonment for a pamphlet which he had written to justify the Strassburg affair; then it demanded the expulsion of the prince from Switzerland, and when the Swiss government resisted, threatened war. Having allowed the July monarch to commit himself, Louis Napoleon at the last moment left Switzerland voluntarily. All this served to encourage the mystical adventurer. In London, where he had taken up his abode, together with Arèse, Fialin (says Persigny), Doctor Conneau and Vaudrey, he was at first well received in society, being on friendly terms with Count d'Orsay and Disraeli, and frequenting the *salon* of Lady Blessington. He met with various adventures, being present at the famous tournament given by Lord Eglinton, and yielded to the charm of his passionate admirer Miss Howard. But it was a studious life, as well as the life of a dandy, that he led at Carlton House Terrace. Not for a minute did he forget his mission: "Would you believe it," the duke of Wellington wrote of him, "this young man will not have it said that he is not going to be emperor of the French. The unfortunate affair of Strassburg has in no way shaken this strange conviction, and his chief thoughts are of what he will do when he is on the throne." He was in fact evolving his programme of government, and in 1839 wrote and published his book: *Des Idées napoléoniennes*, a curious mixture of Bonapartism, socialism and pacifism, which he represented as the tradition of the First Empire. He also followed attentively the fluctuations of French opinion.

Since 1838 the Napoleonic propaganda had made enormous progress. Not only did certain newspapers, such as the *Capitole* and the *Journal du Commerce*, and clubs, such as the *Culottes de peau* carry it on zealously; but the diplomatic humiliation of France in the affair of Mehemet Ali (*q.v.*) in 1840, with the outburst of patriotism which accompanied it, followed by the concessions made by the government to public opinion, such as, for example, the bringing back of the ashes of Napoleon I., all helped to revive revolutionary and Napoleonic memories.

The pretender, again thinking that the moment had come, formed a fresh conspiracy. With a little band of fifty-six followers he attempted to provoke a rising of the 42nd regiment of the line at Boulogne, hoping afterwards to draw General Magnan to Lille and march upon Paris. The attempt was made on the 6th of August 1840, but failed; he saw several of his supporters fall on the shore of Boulogne, and was arrested together with Montholon, Persigny and Conneau. This time he was brought before the Court of Peers with his accomplices; he entrusted his defence to Berryer and Marie, and took advantage of his trial to appeal to the supremacy of the people, which he alleged,

had been disregarded, even after 1830. He was condemned to detention for life in a fortress, his friend Aladenize being deported, and Montholon, Parquin, Lombard and Fialin being each condemned to detention for twenty years. On the 15th of December, the very day that Napoleon's ashes were deposited at the Invalides, he was taken to the fortress of Ham. The country seemed to forget him; Lamartine alone foretold that the honours paid to Napoleon I. would shed lustre on his nephew. His prison at Ham was unhealthy, and physical inactivity was painful to the prince, but on the whole the régime imposed upon him was mild, and his captivity was lightened by Alexandrine Vergeot, "la belle sabotière," or Mdle Badinguet (he was later nicknamed Badinguet by the republicans). His more intellectual friends, such as Mme Cornu, also came to visit him and assisted him in his studies. He corresponded with Louis Blanc, George Sand and Proudhon, and collaborated with the journalists of the Left, Degeorge, Peauger and Souplet. For six years he worked very hard "at this University of Ham," as he said. He wrote some *Fragments historiques*, studies on the sugar-question, on the construction of a canal through Nicaragua, and on the recruiting of the army, and finally, in the *Progrès du Pas-de-Calais*, a series of articles on social questions which were later embodied in his *Extinction du paupérisme* (1844). But the same persistent idea underlay all his efforts. "The more closely the body is confined," he wrote, "the more the mind is disposed to indulge in flights of imagination, and to consider the possibility of executing projects of which a more active existence would never perhaps have left it the leisure to think." On the 25th of May 1846 he escaped to London, giving as the reason for his decision the dangerous illness of his father. On the 27th of July his father died, before he could accomplish a journey undertaken in spite of the refusal of a passport by the representative of Tuscany.

He was again well received in London, and he "made up for his six years of isolation by a furious pursuit of pleasure." The duke of Brunswick and the banker Ferrère interested themselves in his future, and gave him money, as did also Miss Howard, whom he later made comtesse de Beauregard, after restoring to her several millions. He was still full of plans and new ideas, always with the same end in view; and for this reason, in spite of his various enterprises, which were sometimes ridiculous, sometimes unpleasant in their consequences, and his unscrupulousness as to the men and means he employed, he always had a kind of greatness. He always retained his faith in his star. "They will come to me without any effort of my own," he said to Tagliioni the dancer; and again to Lady Douglas, who was counselling resignation, he replied, "Though fortune has twice betrayed me, yet my destiny will none the less surely be fulfilled. I wait." He was not to wait much longer.

As he well perceived, the popularity of his name, the vague "legend" of a Napoleon who was at once a democrat, a soldier and a revolutionary hero, was his only strength. But by his abortive efforts he had not yet been able to win over this immense force of tradition and turn it to his own purposes. The events which occurred from 1848 to 1852 enabled him to do so. He behaved with extraordinary skill, displaying in the heat of the conflict all the abilities of an experienced conspirator, knowing, "like the snail, how to draw in his horns as soon as he met with an obstacle" (Thiers), but supple, resourceful and unscrupulous as to the choice of men and means in his obstinate struggle for power.

At the first symptoms of revolutionary disturbance he returned to France; on the 25th of February he offered his services to the Provisional Government, but, on being requested by it to depart at once, resigned himself to this course. But Persigny, Mocquard and all his friends devoted themselves to an energetic propaganda in the press, by pictures and by songs. After the 15th of May had already shaken the strength of the young republic, he was elected in June 1848 by four departments, Seine, Yonne, Charente-Inférieure and Corsica. In spite of the opposition of the executive committee, the Assembly ratified his election. But he had learnt to wait. He sent in his resignation from London, merely hazard-

ing this appeal: "If the people impose duties on me, I shall know how to fulfil them." This time events worked in his favour; the industrial insurrection of June made the middle classes and the mass of the rural population look for a saviour, while it turned the industrial population towards Bonapartism, out of hatred for the republican *bourgeois*. The Legitimists seemed impossible, and the people turned instinctively towards a Bonaparte.

On the 26th of September he was re-elected by the same departments; on the 11th of October the law decreeing the banishment of the Bonapartes was abrogated; on the 26th he made a speech in the Assembly defending his position as a pretender, and cut such a sorry figure that Antony Thouret contemptuously withdrew the amendment by which he had intended to bar him from rising to the presidency. Thus he was able to be a candidate for this formidable power, which had just been defined by the Constituent Assembly and entrusted to the choice of the people, "to Providence," as Lamartine said. In contrast to Cavaignac he was the candidate of the advanced parties, but also of the monarchists, who reckoned on doing what they liked with him, and of the Catholics, who gave him their votes on condition of his restoring the temporal power to Rome and handing over education to the Church. The former rebel of the Romagna, the Liberal *Carbonaro*, was henceforth to be the tool of the priests. In his very triumph appeared the ultimate cause of his downfall. On the 10th of December he was elected president of the Republic by 5,434,226 votes against 1,448,107 given to Cavaignac. On the 20th of December he took the oath "to remain faithful to the democratic Republic . . . to regard as enemies of the nation all those who may attempt by illegal means to change the form of the established government." From this time onward his history is inseparable from that of France. But, having attained to power, he still endeavoured to realize his cherished project. All his efforts, from the 10th of December 1848 to the 2nd of December 1852 tended towards the acquisition of absolute authority, which he wished to obtain, in appearance, at any rate, from the people.

It was with this end in view that he co-operated with the party of order in the expedition to Rome for the destruction of the Roman republic and the restoration of the pope (March 31, 1849), and afterwards in all the reactionary measures against the press and the clubs, and for the destruction of the Reds. But in opposition to the party of order, he defined his own personal policy, as in his letter to Edgard Ney (August 16, 1849), which was not deliberated upon at the council of ministers, and asserted his intention "of not stifling Italian liberty," or by the change of ministry on the 31st of October 1849, when, "in order to dominate all parties," he substituted for the men coming from the Assembly, such as Odilon Barrot, creatures of his own, such as Rouher and de Parieu, the Auvergne *avocats*, and Achille Fould, the banker. "The name of Napoleon," he said on this occasion, "is in itself a programme; it stands for order, authority, religion and the welfare of the people in internal affairs, and in foreign affairs for the national dignity."

In spite of this alarming assertion of his personal policy, he still remained in harmony with the Assembly (the Legislative Assembly, elected on the 28th of May 1849) in order to carry out "a Roman expedition at home," i.e. to clear the administration of all republicans, put down the press, suspend the right of holding meetings and, above all, to hand over education to the Church (law of the 15th of March 1850). But the machiavellian pretender, daily growing more skilful at manoeuvring between different classes and parties, knew where to stop and how to keep up a show of democracy. When the Assembly, by the law of the 31st of May 1850, restricted universal suffrage and reduced the number of the electors from 9 to 6 millions, he was able to throw upon it the whole responsibility for this *coup d'état bourgeois*. "I cannot understand how you, the offspring of universal suffrage, can defend the restricted suffrage," said his friend Mme Cornu. "You do not understand," he replied, "I am preparing the ruin of the Assembly." "But you will perish with it," she answered. "On the contrary, when the Assembly is hanging over the precipice, I shall cut the rope."

In fact, while trying to compass the destruction of the republican movement of the Left, he was taking careful steps to gain over all classes. "*Prince, aïeuse, monsieur, monseigneur, citoyen*" (he was called by all these names indifferently at the Elysée), he appeared as the candidate of the most incompatible interests, flattering the clergy by his compliments and formal visits, distributing cigars and saucages to the soldiers, promising the prosperous bourgeoisie "order in the street" and business, while he posed as the "father of the workers," and won the hearts of the peasants. At his side were his accomplices, men ready for anything, whose only hopes were bound up with his fortunes, such as Morny and Rouher; his paid publicists, such as Romieu the originator of the "red spectre"; his cudgel-bearers, the "Ratapouls" immortalized by Daumier, who terrorized the republicans. From the Elysée by means of the mass of officials whom they had at their command, the conspirators extended their activities throughout the whole country.

He next entered upon that struggle with the Assembly, now discredited, which was to reveal to all the necessity for a change, and a change in his favour. In January 1851 he deprived Changarnier of his command of the garrison of Paris. "The Empire has come," said Thiers. The pretender would have preferred, however, that it should be brought about legally, the first step being his re-election in 1852. The Constitution forbade his re-election; therefore the Constitution must be revised. On the 10th of July the Assembly threw out the proposal for revision, thus signing its own death-warrant, and the *coup d'état* was resolved upon. He prepared for it systematically. The cabinet of the 26th of October 1851 gave the ministry for war to his creature Saint-Arnaud. All the conspirators were at their posts—Maupas at the prefecture of police, Magnan at the head of the troops in Paris. At the Elysée, Morny, adulterine son of Hortense, a hero of the Bourse and successful gambler, supported his half-brother by his energy and counsels. The ministry proposed to abrogate the electoral law of 1850, and restore universal suffrage; the Assembly by refusing made itself still more unpopular. By proposing to allow the president of the Assembly to call in armed force, the questors revealed the Assembly's plans for defence, and gave the Elysée a weapon against it ("donnant barre contre elle à l'Elysée"). The proposition was rejected (November 17), but Louis-Napoleon saw that it was time to act. On the 2nd of December he carried out his *coup d'état*.

But affairs developed in a way which disappointed him. By dismissing the Assembly, by offering the people "a strong government," and re-establishing "a France regenerated by the Revolution of '89 and organized by the emperor," he had hoped for universal applause. But both in Paris and the provinces he met with the resistance of the Republicans, who had re-organized in view of the elections of 1852. He struck at them by mixed commissions, deportations and the whole range of police measures. The *décrets-lois* of the year 1852 enabled him to prepare the way for the new institutions. On the 1st of December 1852 he became in name what he was already in deed, and was proclaimed Emperor of the French. He was then 44 years old. "The impassibility of his face and his lifeless glance" showed observers that he was still the obstinate dreamer that he had been in youth, absorbed in his Idea. His unshaken conviction of his mission made him conscious of the responsibility which rested on him, but hid from him the hopeless defect in the *coup d'état*. To carry out his conviction, he had still only a timid will, working through petty expedients; but here again his confidence in the future made him bold. In a people politically decimated and wearied, he was able to develop freely all the Napoleonic ideals. Rarely has a man been able to carry out his system so completely, though perhaps in these first years he had to take more disciplinary measures than he had intended against the Reds, and granted more favours than was fitting to the Catholics, his allies in December 1848 and December 1858.

The aim which the emperor had in view was, by a concentration of power which should make him "the beneficent motive force

of the whole social order" (constitution of the 14th of January 1852; administrative centralization; subordination of the elected assemblies; control of the machinery of universal suffrage) to unite all classes in "one great national party" attached to the dynasty. His success, from 1852 to 1856, was almost complete. The nation was submissive, and a few scattered plots alone showed that republican ideas persisted among the masses. As "restorer of the overthrown altars," he won over the "men in black," among them Vuilliot, editor-in-chief of *l'Univers*, and allowed them to get the University into their hands. By the aid of former Orleanists, such as Billault, Fould and Morny, and Saint-Simonians such as Talabot and the Pereires, he satisfied the industrial classes, extended credit, developed means of communication, and gave a strong impetus to the business of the nation. By various measures, such as subsidies, charitable gifts and foundations, he endeavoured to show that "the idea of improving the lot of those who suffer and struggle against the difficulties of life was constantly present in his mind." His was the government of cheap bread, great public works and holidays. The imperial court was brilliant. The emperor, having failed to obtain the hand of a Vasa or Hohenzollern, married, on the 20th of January 1853, Eugénie de Montijo, comtesse de Teba, aged twenty-six and at the height of her beauty.

France was "satisfied" in the midst of order, prosperity and peace. But a glorious peace was required; it must not be said that "France is bored," as Lamartine had said when the Napoleonic legend began to spread. The foreign policy of the Catholic party, by the question of the Holy Places and the Crimean War (1853-1856), gave him the opportunity of winning the glory which he desired, and the British alliance enabled him to take advantage of it. In the spring of 1855, as a definite success was still slow to come, he contemplated for a time taking the lead of the expedition in person, but his advisers dissuaded him from doing so, for fear of a revolution. In January 1856 he had the good fortune to win a diplomatic triumph over the new tsar, Alexander II. It was at Paris (February 25-March 30) that the conditions of peace were settled.

The emperor was now at the height of his power. He appeared to the people as the avenger of 1840 and 1815, and the birth to him of a son, Eugène Louis Jean Joseph, on the 16th of March 1856, assured the future of the dynasty. It was then that, strong in "the esteem and admiration with which he was surrounded," and "foreseeing a future full of hope for France," he dreamed of realizing the Napoleonic ideal in its entirety. This disciple of the German philologists, this crowned *Carbonaro*, the friend of the archaeologists and historians who were to help him to write the *Histoire de César*, dreamed of developing the policy of nationalism, and of assisting the peoples of all countries to enfranchise themselves.

From 1856 to 1858 he devoted his attention to the Rumanian nationality, and supported Alexander Cuza. But it was above all the deliverance of Italy which haunted his imagination. By this enterprise, which his whole tradition imposed upon him, he reckoned to flatter the *amour-propre* of his subjects, and rally to him the liberals and even the republicans, with their passion for propagandism. But the Catholics feared that the Italian national movement, when once started, would entail the downfall of the papacy; and in opposition to the emperor's Italian advisers, Arese and Prince Jerome Napoleon, they pitted the empress, who was frivolous and capricious, but an ardent Catholic. Napoleon III. was under his wife's influence, and could not openly combat her resistance. It was the Italian Orsini who, by attempting to assassinate him as a traitor to the Italian nation on the 14th of January 1858, gave him an opportunity to impose his will indirectly by convincing his wife that in the interests of his own security he must "do something for Italy." Events followed each other in quick succession, and now began the difficulties in which the Empire was to be irrevocably involved. Not only did the Italian enterprise lead to strained relations with Great Britain, the alliance with whom had been the emperor's chief support in Europe, and compromised its credit; but the claims of parties and classes again began to be heard at home.

The Italian war aroused the opposition of the Catholics. After Magenta (June 4, 1859), it was the fears of the Catholics and the messages of the empress which, even more than the threats of Prussia, checked him in his triumph and forced him into the armistice of Villafranca (July 11, 1859). But the spread of the Italian revolution and the movement for annexation forced him again to intervene. He appealed to the Left against the Catholics, by the amnesty of the 17th of April 1859. His consent to the annexation of the Central Italian states, in exchange for Savoy and Nice (Treaty of Turin, March 24, 1860) exposed him to violent attacks on the part of the ultramontanes, whose slave he had practically been since 1848. At the same time, the free-trade treaty with Great Britain (January 5, 1860) aroused a movement against him among the industrial bourgeoisie.

Thus at the end of 1860, the very time when he had hoped that his personal policy was to rally round him once for all the whole of France, and assure the future of his dynasty, he saw, on the contrary, that it was turning against him his strongest supporters. He became alarmed at the responsibilities which he saw would fall upon him, and imagined that by an appearance of reform he would be able to shift on to others the responsibility for any errors he might commit. Hence the decrees of the 24th of November 1860 (right of address, ministers without portfolio) and the letter of the 14th of November 1861 (financial reform). From this time onward, in face of a growing opposition, anxiety for the future of his régime occupied the first place in the emperor's thoughts, and paralysed his initiative. Placed between his Italian counsellors and the empress, he was ever of two minds. His plans for remodelling Europe had a certain generosity and grandeur; but internal difficulties forced him into endless manoeuvre and temporization, which led to his ruin. Thus in October 1862, after Garibaldi's attack on Rome, the clerical coterie of the Tuileries triumphed. But the replacing of M. Thouvenel by M. Drouin de Lhuys did not satisfy the more violent Catholics, who in May 1863 joined the united opposition. Thirty-five opposers of the government were appointed, Republicans, Orleanists, Legitimists or Catholics. The emperor dismissed Persigny, and summoned moderate reformers such as Duruy and Béhic. But he was still possessed with the idea of settling his throne on a firm basis, and uniting all France in some glorious enterprise which should appeal to all parties equally, and "group them under the mantle of imperial glory." From January to June 1863 he sought this appearance of glory in Poland, but only succeeded in embroiling himself with Russia. Then, after Syria and China, it was the "great inspiration of his reign," the establishment of a Catholic and Latin empire in Mexico, enthusiasm for which he tried in vain from 1863 to 1867 to communicate to the French.

But while the strength of France was wasting away at Puebla or Mexico, Bismarck was founding German unity. In August 1864 the emperor, held back by French public opinion, which was favourable to Prussia, and by his idea of nationality, allowed Prussia and Austria to seize the duchies of Schleswig and Holstein. After his failure in Poland and Mexico and in face of the alarming presence of Germany, only one alliance remained possible for Napoleon III., namely with Italy. He obtained this by the convention of the 15th of September 1864 (involving the withdrawal of the French troops from Rome). But the Catholic party redoubled its violence, and the pope sent out the encyclical *Quanta Cura* and the *Syllabus*, especially directed against France. In vain the emperor sought in German affairs a definitive solution of the Italian question. At Biarritz he prepared with Bismarck the Franco-Prussian alliance of April 1866; and hoped to become, to his greater glory, arbiter in the tremendous conflict which was about to begin. But suddenly, while he was trying to rouse public opinion against the treaties of 1815, the news of the battle of Königgrätz came as a bolt from the blue to ruin his hopes. French interests called for an immediate intervention. But the emperor was ill, weary and aged by the life of pleasure which he led side by side with his life of work (as is proved by the letters to Mdlle Bellanger); he was suffering from a first attack of

his bladder complaint. He knew, moreover, the insufficiency of his troops. After days of terrible suffering, he resigned himself to the annexation by Prussia of northern Germany. "Now," said M Drouin de Lhuys, "we have nothing left but to weep."

Henceforth the brilliant dream, a moment realized, the realization of which he had thought durable, was at an end. The Empire had still an uncertain and troubled brilliancy at the Exhibition of 1867. But Berezowski's pistol shot, which accentuated the estrangement from the tsar, and the news of the death of Maximilian at Queretaro, cast a gloom over the later fêtes. In the interior the industrial and socialist movement, born of the new industrial development, added fresh strength to the Republican and Liberal opposition. The moderate Imperialists felt that some concessions must be made to public opinion. In opposition to the absolutist "vice-emperor" Rouher, whose influence over Napoleon had become stronger and stronger since the death of Morny, Émile Olivier grouped the Third Party. Anxious, changeable and distraught, the emperor made the Liberal concessions of the 10th of January 1867 (right of interpellation), and then, when Olivier thought that his triumph was near, he exalted Rouher (July) and did not grant the promised laws concerning the press and public meetings till 1868. The opposition gave him no credit for these tardy concessions. There was an epidemic of violent attacks on the emperor; the publication of the *Lanterne* and the Baudin trial, conducted by Gambetta, were so many death-blows to the régime. The *Internationale* developed its propaganda. The election of May 1869 resulted in 4,438,000 votes given for the government, and 3,355,000 for the opposition, who also gained 90 representatives. The emperor, disappointed and hesitating, was slow to return to a parliamentary régime. It was not till December that he instructed Olivier to "form a homogeneous cabinet representing the majority of the Corps Législatif" (ministry of the 2nd of January 1870). But, embarrassed between the *Arcadiens*, the partisans of the absolute régime, and the Republicans, Olivier was unable to guide the Empire in a constitutional course. At the Tuileries Rouher's counsel still triumphed. It was he who inspired the ill and wearied emperor, now without confidence or energy, with the idea of resorting to the *périsse*. "To do away with the risk of a Revolution," "to place order and liberty upon a firm footing," "to ensure the transmission of the crown to his son," Napoleon III. again sought the approbation of the nation. He obtained it with brilliant success, for the last time, by 7,358,786 votes against 1,571,039, and his work now seemed to be consolidated.

A few weeks later it crumbled irrevocably. Since 1866 he had been pursuing an elusive appearance of glory. Since 1866 France was calling for "revenge." He felt that he could only rally the people to him by procuring them the satisfaction of their national pride. Hence the mishaps and imprudences of which Bismarck made such an insulting use. Hence the negotiations of Nikolausburg, the "note d'aubergiste" (innkeeper's bill) claiming the left bank of the Rhine, which was so scornfully rejected; hence the plan for the invasion of Belgium (August 1866), the Luxembourg affair (March 1867), from which M. de Moustier's diplomacy effected such a skilful retreat; hence the final folly which led this government into the war with Prussia (July 1870).

The war was from the first doomed to disaster. It might perhaps have been averted if France had had any allies. But Austria, a possible ally, could only join France if satisfied as regards Italy; and since Garibaldi had threatened Rome (Mentana, 1867), Napoleon III., yielding to the anger of the Catholics, had again sent troops to Rome. Negotiations had taken place in 1866. The emperor, bound by the Catholics, had refused to withdraw his troops. It was as a distant but inevitable consequence of his agreement of December 1848 with the Catholic party that in 1870 the emperor found himself without an ally.

His energy was now completely exhausted. Successive attacks of stone in the bladder had ruined his physique; while his hesitation and timidity increased with age. The influence of the empress over him became supreme. On leaving the

council in which the war was decided upon the emperor threw himself, weeping, into the arms of Princess Mathilde. The empress was delighted at this war, which she thought would secure her son's inheritance.

On the 28th of July father and son set out for the army. They found it in a state of utter disorder, and added to the difficulties by their presence. The emperor was suffering from stone and could hardly sit his horse. After the defeat of Reichshoffen, when Bazaine was thrown back upon Metz, he wished to retreat upon Paris. But the empress represented to him that if he retreated it would mean a revolution. An advance was decided upon which ended in Sedan. On the 2nd of September, Napoleon III. surrendered with 80,000 men, and on the 4th of September the Empire fell. He was taken as a prisoner to the castle of Wilhelmshöhe, near Cassel, where he stayed till the end of the war. After the intrigues of Bazaine, of Bismarck, and of the empress, the Germans having held negotiations with the Republic, he was *de facto* deposed. On the 1st of March the assembly of Bordeaux confirmed this deposition, and declared him "responsible for the ruin, invasion and dismemberment of France."

Restored to liberty, he retired with his wife and son to Chislehurst in England. Unwilling even now to despair of the future, he still sought to rally his friends for a fresh propaganda. He had at his service publicists such as Cassagnac, J. Amigues and Hugelmann. He himself also wrote unsigned pamphlets justifying the campaign of 1870. It may be noted that, true to his ideas, he did not attempt to throw upon others the responsibility which he had always claimed for himself. He dreamed of his son's future. But he no longer occupied himself with any definite plans. He interested himself in pensions for workmen and economical stoves. At the end of 1872 his disease became more acute, and a surgical operation became necessary. He died on the 9th of January 1873, leaving his son in the charge of the empress and of Rouher. The young prince was educated at Woolwich from 1872 to 1875, and in 1879 took part in the English expedition against the Zulus in South Africa, in which he was killed. By his death vanished all hope of renewing the extraordinary fortune which for twenty years placed the descendant of the great emperor, the *Carbonaro* and dreamer, at once obstinate and hesitating, on the throne of France.

**BIBLIOGRAPHY.**—The *Œuvres* of Napoleon III. have been published in four volumes (1854–1857) and his *Histoire de Jules César* in two volumes (1865–1869); this latter work has been translated into English by T. Wright. See also Ebeling, *Napoleon III. and sein Hof* (1891–1894); H. Thirria, *Napoleon III. avant l'Empire* (1895); Sylvain-Blot, *Napoleon III.* (1899); Graudeau, *Napoleon III. intime* (1895); Sir W. A. Fraser, *Napoleon III.* (London, 1895); A. Forbes, *Life of Napoleon III.* (1898); A. Leboy, *Les Trois coups d'état de Louis-Napoléon Bonaparte* (1906); Louis, *Napoleon Bonaparte et la révolution de 1848* (1908); and F. A. Simpson, *The Rise of Louis-Napoléon* (1909). General works which may be consulted are Taxile-Delord, *Histoire du second Empire* (1868–1875); P. de La Gorce, *Histoire du second Empire* (1894–1905); A. Thomas, *Le Second Empire* (1907); and E. Olivier, *L'Empire libéral* (14 vols., 1895–1909). (A. Ts.)

**NAPOLEON**, a round game of cards (known colloquially as "Nap"). Any number may play. The cards rank as at whist, and five are dealt to each player. The deal being completed, the player to the dealer's left looks at his hand and declares how many tricks he would play to win against all the rest, the usual rule being that more than one must be declared; in default of declaring he says "I pass," and the next player has a similar option of either declaring to make more tricks or passing, and so on all round. A declaration of five tricks is called "going Nap." The player who declares to make most has to try to make them, and the others, but without consultation, to prevent him. The declaring hand has the first lead, and the first card he leads makes the trump suit. The players, in rotation, must follow suit if able. If the declarer succeeds in making at least the number of tricks he stood for he wins whatever stakes are played for; if not he loses. If the player declaring Nap wins he receives double stakes all round; if he loses he only pays single stakes all round. Sometimes, however, a player is allowed to go "Wellington" over "Nap," and even "Blucher" over

"Wellington." In these cases the caller of "Wellington" wins four times the stake and loses twice the stake, the caller of "Blucher" receives six times and loses three times the stake. Sometimes a player is allowed to declare *misère*, i.e. no tricks. This ranks, as a declaration, between three and four, but the player pays a double stake on three, if he wins a trick, and receives a single on three if he takes none.

**NAPOLEONIC CAMPAIGNS.**—1. The era of the Revolutionary and Napoleonic Wars falls into two main divisions, the first of which (1792–1801) is dealt with under the heading FRENCH REVOLUTIONARY WARS. In the present article are described the campaigns in central and eastern Europe, directed by Napoleon—no longer one amongst many French generals, nor even a simple *primus inter pares*, but "Emperor" in the fullest sense—between the years 1805 and 1814. Napoleon's short Spanish Campaign of 1809 is dealt with under PENINSULAR WAR (this article covering the campaigns in Spain, Portugal and southern France 1808–1814), and for the final drama of Waterloo the reader is referred to WATERLOO CAMPAIGN.

The campaigns described below are therefore—

- The Austrian War of 1805 (Ulm and Austerlitz).
- The Conquest of Prussia and the Polish Campaign (Jena, Auerstädt, Eylau and Friedland).
- The Austrian War of 1809 (Eckmühl, Aspern and Wagram).
- The Russian War of 1812 (Borodino and the retreat from Moscow).
- The German "War of Liberation," culminating in the Battle of the Nations around Leipzig.
- The last campaign in France, 1814.

The naval history of 1803–1815 includes the culmination and the sequel of the struggle for command of the sea which began in 1793 and reached its maximum intensity on the day of Trafalgar.

2. The Campaign of 1805 may be regarded as a measure of self-defence forced upon Napoleon by the alliance of Russia (April 11th), Austria (August 9th) and other powers with Great Britain. The possibility had long been before the emperor, and his intention in that event to march straight on Vienna by the valley of the Danube is clearly indicated in his reply (November 27th, 1803) to a Prussian proposal for the neutralization of the South German states. In this he says, "It is on the road from Strassburg to Vienna that the French must force peace on Austria, and it is this road which you wish us to renounce." When, therefore, on the 25th of August 1805, he learnt definitely that Villeneuve (see *Naval operations* below) had failed in his purpose of securing the command of the Channel, which was the necessary preliminary to the invasion of England, it was but the affair of a few hours to dictate the dispositions necessary to transfer his whole army to the Rhine frontier as the first step in its march to the Danube. On this date the army actually lay in the following positions:—

I.	Corps	Bernadotte	Hanover (Göttingen)
II.	"	Marmont	Holland
III.	"	Davout	
IV.	"	Sault	} Camp of Boulogne and other points on the English Channel
V.	"	Lannes	
VII.	"	Ney	
VIII.	"	Augereau	
Guard	"	Bessières	Paris.

The corps were, however, by no means fit for immediate service. Bernadotte's corps in Hanover was almost in the position of a beleaguered garrison, and the marshal could only obtain his transport by giving out that he was ordered to withdraw to France. Marmont and Davout were deficient in horses for cavalry and artillery, and the troops in Boulogne, having been drawn together for the invasion of England, had hardly any transport at all, as it was considered this want could be readily supplied on landing. The composition of the army, however, was excellent. The generals were in the prime of life, had not yet learnt to distrust one another, and were accustomed to work under the emperor and with one another. The regimental officers had all acquired their rank before the enemy and knew how to manage their men, and of the men themselves nearly two-thirds had seen active service. The strength of the army lay in its infantry, for both cavalry and artillery were short of horses, and the latter had not yet acquired mobility and skill



in manœuvring. Napoleon's determination to undertake the invasion of England has often been disputed, but it is hard to imagine what other operation he contemplated, for the outbreak of hostilities with his continental enemies found him ill-supplied with intelligence as to the resources of the country he had then to traverse. To remedy this, Murat and other general officers as well as minor agents were sent ahead and instructed to travel through South Germany in plain clothes with a view to collecting information and mastering the topography. The emperor was, moreover, imperfectly acquainted with the degree of preparation of his adversaries' designs, and when he dictated his preliminary orders he was still unaware of the direction that the allies' advance would assume. That he foresaw the march of events which ultimately drew Mack to Ulm is inconceivable. On the 26th of August, however, he learnt that 100,000 Russians were about to enter Bohemia thence to unite with an Austrian army of 80,000 near the junction of the Inn and Danube, and this information compelled him to alter the general direction of his advance so as to traverse the defiles of the Black Forest north of the Neckar, cavalry only observing the passes to the south.

3. *Austrian Army.*—The Austrians after the defeats of 1800 had endeavoured to reorganize their forces on the French model, but they were soon to learn that in matters of organization the spirit is everything, the letter very little. They had copied the organization of the French corps, but could find no corps commanders fit to assume the responsibility for these commands. As always in such conditions, the actual control of the smallest movements was still centralized in the hands of the army commanders, and thus the rate of marching was incredibly slow. They had decided that in future their troops in the field should live by requisition, and had handed over to the artillery, which needed them badly, a large number of horses thus set free from the transport service, but they had not realized that men accustomed to a regular distribution of rations cannot be transformed into successful marauders and pillagers by a stroke of the pen; and they had sent away the bulk of their army, 120,000 under their best general, the archduke Charles, into Italy, leaving Lieut. Field Marshal Mack von Leiberich in Germany, nominally as chief of the staff to the young Prince Ferdinand, but virtually in command, to meet the onset of Napoleon at the head of his veterans. Mack was a man of unusual attainments. He had risen from the ranks in the most caste-ridden army in Europe, and against untold opposition had carried through army reforms which were correct in principle, and needed only time to develop. It was his fate to be made the scapegoat for the disasters which followed, though they need no further explanation than that, at the head of 80,000 men and exercising only restricted powers of command, he was pitted against the greatest strategist of all ages who was responsible to no overlord and commanded, in the fullest sense of the term, an army considerably more than twice as strong.

4. *The March on Ulm.*—The outbreak of the campaign was hastened by the desire of the Austrian government to feed their own army and leave a bare country for Napoleon by securing the resources of Bavaria. It was also hoped that the Bavarians with their army of 25,000 men would join the allies. In the latter hope they were deceived, and the Bavarians under General Wrede slipped away to Bamberg in haste. In the former, however, they were successful, and the destitution they left in their wake almost wrecked Napoleon's subsequent combinations. Mack's march to Ulm was therefore a necessity of the situation, and his continuance in this exposed position, if foolhardy against such an adversary, was at any rate the outcome of the high resolve that even if beaten he would inflict crippling losses upon the enemy. Mack knew that the Russians would be late at the rendezvous on the Inn. By constructing an entrenched camp at Ulm and concentrating all the available food within it, he expected to compel Napoleon to invest and besiege him, and he anticipated that in the devastated country his adversary would be compelled to separate and thus fall an easy prey to the Russians. For that blow he had determined to make his own

army the anvil. But these views obviously could not be published in army orders, hence the discontent and opposition he was destined to encounter.

5. *Movements of the French.*—It was on the 21st that Napoleon learnt of Mack's presence in Ulm. On that date his army had crossed the Rhine and was entering the defiles of the Black Forest. It was already beginning to suffer. Boots were worn out, greatcoats deficient, transport almost unattainable and, according to modern ideas, the army would have been considered incapable of action.

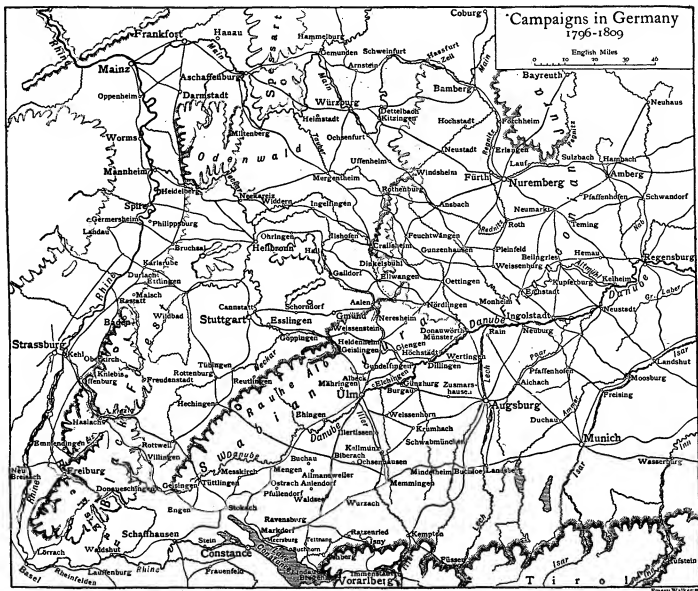
	Sept. 28.	Oct. 6.	Oct. 9.	Oct. 16.
Bernadotte	Würzburg	Anspach	Nürnberg	Regensburg
Marmont	Würzburg	Anspach	Nürnberg	Regensburg
Davout	Mannheim	Mergentheim	Anspach	Dietfurt
Ney	Seitz	Craillsheim	Weissenburg	Ingolstadt
Lannes	Strassburg	Gmünd	Nördlingen	Neuburg
Soult	Landau	Aalen	Donauwörth	

On the 26th of September, its deployment beyond the mountains was complete, and as Napoleon did not know of Mack's intention to stay at Ulm and had learned that the Russian advance had been delayed, he directed his columns by the following roads on the Danube, between Donauwörth and Ingolstadt, so as to be in a position to intervene between the Austrians and the Russians and beat both in detail. On the 7th of October this movement was completed—the Austrians abandoned the Danube bridges after a show of resistance, retreating westward—and Napoleon, leaving Murat in command of the V. and VI. corps and cavalry to observe the Austrians, pressed on to Augsburg with the others so as to be ready to deal with the Russians. Learning, however, that these were still beyond striking radius, he determined to deal with Mack's army first, having formed the fixed conviction that a threat at the latter's communications would compel him to endeavour to retreat southwards towards Tirol. Bernadotte in his turn became an army of observation, and Napoleon joining Murat with the main body marched rapidly westward from the Lech towards the Iller.

6. *Austrian Plans.*—Mack's intentions were not what Napoleon supposed. He had meanwhile received (false) information of a British landing at Boulogne, and he was seriously deceived as to the numbers of Napoleon's forces. He was also aware that the exactions of the French had produced deep indignation throughout Germany and especially in Prussia (whose neutrality had been violated, see § 14, below). All this, and the almost mutinous discontent of his generals and his enemies of the court circle, shook his resolution of acting as anvil for the Russians, of whose delay also he was aware, and about the 8th of October he determined to march out north-eastward across the French lines of communication and save his sovereign's army by taking refuge if necessary in Saxony. Believing implicitly in the rumours of a descent on Boulogne and of risings in France which also reached him, and knowing the destitution he had left behind him in his movement to Ulm, when he heard of the westward march of French columns from the Lech he told his army, apparently in all good faith, that the French were in full march for their own country.

Actually the French at this moment were suffering the most terrible distress—up to the Danube they had still found sufficient food for existence, but south of it, in the track of the Austrians, they found nothing. All march discipline disappeared, the men dissolved into hordes of marauders and even the sternest of the marshals wrote pitious appeals to the emperor for supplies, and for permission to shoot some of their stragglers. But to all these Berthier in the emperor's name sent the stereotyped reply—"The emperor has ordered you to carry four days' provisions, therefore you can expect nothing further—you know the emperor's method of conducting war."

7. *Action of Albeck or Haslach.*—Meanwhile Murat, before the emperor joined him, had given Mack the desired opening. The VI. corps (Ney) should have remained on the left bank of the Danube to close the Austrian exit on that side, but by mistake only Dupont's division had been left at Albeck, the rest being



brought over the river. Mack on the 8th had determined to commence his withdrawal, but fortune now favoured the French. The weather during the whole of October had been unusually wet, the swollen Danube overflowed the low ground and the roads had become quagmires. On the south bank, owing to better natural drainage and a drier subsoil, movement was fairly easy, but the Austrians found it almost impossible. On the 11th of October, when they began their march, the road along the Danube was swept into the river, carrying with it several guns and teams, and hours were consumed in passing the shortest distances. At length in the afternoon they suddenly fell upon Dupont's isolated division at Albeck, which was completely surprised and severely handled. The road now lay completely open, but the Austrian columns had so opened out owing to the state of the roads that the leading troops could not pursue their advantage—Dupont rallied and the Austrians had actually to fall back towards Ulm to procure food.

8. *Elchingen*.—For three more days Mack struggled with an unwilling staff and despondent men to arrange a further advance. During these very three days, through a succession of staff blunders, the French failed to close the gap, and on the morning of the 14th of October both armies, each renewing their advance, came in contact at the bridge of Elchingen. This bridge, all

but a few road-bearers, had been destroyed, but now the French gave an example of that individual gallantry which was characteristic of the old revolutionary armies. Running along the beams under a close fire a few gallant men forced their way across. The floor of the bridge was rapidly relaid, and presently the whole of the VI. corps was deploying with unexampled rapidity on the farther side. The Austrians, still in their quagmire, could not push up reinforcements fast enough, and though Mack subsequently alleged deliberate obstruction and disobedience on the part of his subordinates, the state of the roads alone suffices to explain their defeat. Only the right column of the Austrians was, however, involved; the left under General Werneck, to whom some cavalry and the archduke Ferdinand attached themselves, did indeed succeed in getting away, but without trains or supplies. They continued their march, famished but unmolested, until near Heidenheim they suddenly found themselves confronted by what from the diversity of uniforms they took to be an overwhelming force; at the same time the French cavalry sent in pursuit appeared in their rear. Utterly exhausted by fatigue, Werneck with his infantry, some 8000 strong, surrendered to what was really a force of dismounted dragoons and foot-sore stragglers improvised by the commanding officer on the spot to protect the French treasure chests, which at

that moment lay actually in the path of the Austrians. The young archduke with some cavalry escaped.

9. *Mack surrounded.*—The defeat at Elchingen on the 14th of October sealed the fate of the Austrians, though Mack was still determined to endure a siege. As the French columns coming up from the south and west gradually surrounded him, he drew in his troops under shelter of the fortress and its improvised entrenched camp, and on the 15th he found himself completely surrounded. On the 16th the French field-guns fired into the town, and Mack realized that his troops were no longer under sufficient control to endure a siege. When, therefore, next morning, negotiations were opened by the French, Mack, still feeling certain that the Russians were at hand, agreed to an armistice and undertook to lay down his arms if within the next twenty-one days no relief should arrive. To this Napoleon consented, but hardly had the agreement been signed than he succeeded in introducing a number of individual French soldiers into the fortress, who began rioting with the Austrian soldiery. Then, sending in armed parties to restore order and protect the inhabitants, he caused the guards at the gates to be overpowered, and Mack was thus forced into an unconditional surrender.

On the 22nd of October, the day after Trafalgar, the remnant of the Austrian army, 23,000 strong, laid down its arms. About 500 men under Jellachich had escaped to Tirol, 2000 cuirassiers with Prince Ferdinand to Eger in Bohemia, and about 10,000 men under Werneck, had surrendered at Heidenheim. The losses in battle having been insignificant, there remain some 30,000 to account for—most of whom probably escaped individually by the help of the inhabitants, who were bitterly hostile to the French.

10. *Napoleon's Advance to Vienna.*—Napoleon now hastened to rejoin the group of corps he had left under Bernadotte in observation towards the Russians, for the latter were nearer at hand than even Mack had assumed. But hearing of his misfortune they retreated before Napoleon's advance along the right bank of the Danube to Krems, where they crossed the river and withdrew to an entrenched camp near Olmütz to pick up fresh Austrian reinforcements. The severe actions of Dürrenstein (near Krems) on the 11th, and of Hollabrunn on the 16th of November, in which Napoleon's marshals learned the tenacity of their new opponents, and the surprise of the Vienna bridge (November 14) by the French, were the chief incidents of this period in the campaign.

11. *Campaign of Austerlitz.*—Napoleon continued down the right bank to Vienna, where he was compelled by the condition of his troops to call a halt to refit his army.

*Austerlitz.* After this was done he continued his movement to Brünn. Thither he succeeded in bringing only 55,000 men. He was again forced to give his army rest and shelter, under cover of Murat's cavalry. The allies now confronted him with upwards of 86,000 men, including 16,000 cavalry. About the 20th of November this force commenced its advance, and Napoleon concentrated in such a manner that within three days he could bring over 80,000 French troops into action around Brünn, besides 17,000 or more Bavarians under Wrede. On the 28th Murat was driven in by the allied columns. That night orders were despatched for a concentration on Brünn in expectation of a collision on the following day; but hearing that the whole allied force was moving towards him he decided to concentrate south-east of Brünn, covering his front by cavalry on the Pratzen heights. Meanwhile he had also prepared a fresh line of retreat towards Bohemia, and, certain now of having his men in hand for the coming battle, he quietly awaited events.

The allies were aware of his position, and still adhering to the old "linear" system, marched to turn his right flank (see AUSTERLITZ). As soon as their strategic purpose of cutting him off from Vienna became apparent, the emperor moved his troops into position, and in the afternoon issued his famous proclamation to his troops, pointing out the enemy's mistakes and his plan for defeating them. At the same time he issued his orders for his first great battle as a supreme commander. The battle of

Austerlitz began early next morning and closed in the evening with the thorough and decisive defeat of the allies.

12. *Jena, 1806.*—Around the Prussian army, and particularly the cavalry, the prestige of Frederick the Great's glory still lingered; but the younger generation had little experience of actual warfare, and the higher commanders were quite unable to grasp the changes in tactics and in the conduct of operations which had grown out of the necessities of the French Revolution. The individual officers of the executive staff were the most highly trained in Europe, but there was no great leader to co-ordinate their energies. The total number of men assigned to the field army was 110,000 Prussians and Saxons. They were organized in corps, but their leaders were corps commanders only in name, for none were allowed any latitude for individual initiative. Ill-judged economies had undermined the whole efficiency of the Prussian army. Two-thirds of the infantry and one-half of the cavalry were allowed furlough for from ten to eleven months in the year. The men were unprovided with greatcoats. Most of the muskets had actually seen service in the Seven Years' War, and their barrels had worn so thin with constant polishing that the use of full charges at target practice had been forbidden. Above all, the army had drifted entirely out of touch with the civil population. The latter, ground down by feudal tradition and law, and at the same time permeated by the political doctrines of the late 18th century, believed that war concerned the governments only, and formed no part of the business of the "honest citizen." In this idea they were supported by the law itself, which protected the civilian against the soldier, and forbade even in war-time the requisitioning of horses, provisions and transport, without payment. Up to the night of the battle of Jena itself, the Prussian troops lay starving in the midst of plenty, whilst the French everywhere took what they wanted. This alone was a sufficient cause for all the misfortunes which followed.

13. *Outbreak of the War.*—During the campaign of Austerlitz Prussia, furious at the violation of her territory of Anspach, had mobilized, and had sent Haugwitz as ambassador to Napoleon's headquarters. He arrived on the 30th of November, and Napoleon, pleading business, put off his official reception till after the battle of Austerlitz. Of course the ultimatum was never presented, as may be imagined; Haugwitz returned and the king of Prussia demobilized at once. But Napoleon, well knowing the man he had to deal with, had determined to force a quarrel upon Prussia at the earliest convenient opportunity. His troops therefore, when withdrawn from Austria, were cantoned in south Germany in such a way that, whilst suspicion was not aroused in minds unacquainted with Napoleonic methods, they could be concentrated by a few marches behind the Thuringian forest and the upper waters of the Main. Here the Grand Army was left to itself to recuperate and assimilate its recruits, and it is characteristic of the man and his methods that he did not trouble his corps commanders with a single order during the whole of the spring and summer.

As the diplomatic crisis approached, spies were sent into Prussia, and simultaneously with the orders for preliminary concentration the marshals received private instructions, the pith of which cannot be better expressed than in the following two quotations from Napoleon's correspondence:—

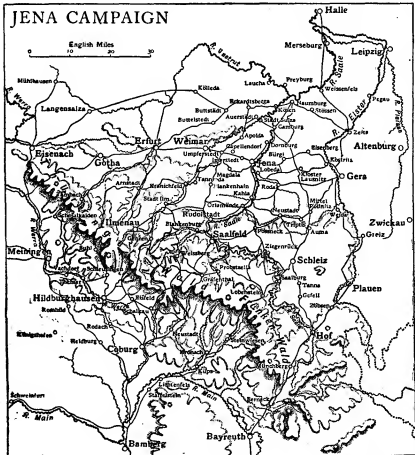
"Mon intention est de concentrer toutes mes forces sur l'extrémité de ma droite en laissant tout l'espace entre le Rhin et Bamberg entièrement dégarni, de manière à avoir près de 200,000 hommes réunis sur un même champ de bataille; mes premières marches menacent le cœur de la monarchie prussienne" (No. 10,920). "Avec cette immense supériorité de forces réunis sur un espace si étroit, vous sentez que je suis dans la volonté de ne rien hasarder et d'attaquer l'ennemi partout où il voudra tenir. Vous pensez bien que ce serait une belle affaire que de se pointer sur cette place (Dresden) en un bataillon carré de 200,000 hommes" (Sout. No. 10,941).

14. *Advance of the Grande Armée.*—On the 7th of October the *Grande Armée* lay in three parallel columns along the roads leading over the mountains to Hof, Schleiz and Kronach; on the right lay the IV. corps (Sout) about Bayreuth; with his cavalry in rear, and behind these the VI. corps (Neu) at Pegnitz; in the centre, Bernadotte's I. corps from Nordhalben, with the

Jena campaign.

III. corps (Davout) Lichtenfels; Guard and headquarters, Bamberg. The left column was composed of the V. (Lannes) the emperor was still unaware of the position of his principal foe, and Murat with Bernadotte behind him was directed on Gera for the 11th, the remainder of the army continuing along the roads previously assigned to them.

## JENA CAMPAIGN



at Hemmendorf, with the VII. (Augereau) extending south to the Main at Burgebrach.

Napoleon's object being surprise, all the cavalry except a few vedettes were kept back behind the leading infantry columns and these latter were ordered to advance, on the signal being given, in "masses of manoeuvre," so as to crush at once any outpost resistance which was calculated upon the time required for the deployment of ordinary marching columns. This order has never since found an imitator, but deserves attentive study as a masterpiece (see H. Bonnal, *Manœuvre d'Éna*).

To meet the impending blow the Prussians had been extended in a cordon along the great road leading from Mainz to Dresden, Bücher was at Erfurt, Rûchel at Gotha, Hohenlohe at Weimar, Saxons in Dresden, with outposts along the frontier. An offensive move into Franconia was under discussion, and for this purpose the Prussian staff had commenced a lateral concentration about Weimar, Jena and Naumburg when the storm burst upon them. The emperor gathered little from the confused reports of their purposeless manoeuvres, but, secure in the midst of his "battalion square" of 200,000 men, he remained quite indifferent, well knowing that an advance straight on Berlin must force his enemy to concentrate and fight, and as they would bring at most 127,000 men on to the battlefield the result could hardly be doubtful. On the 9th of October the cloud burst. Out of the forests which clothe the northern slopes of the Thuringer Wald the French streamed forth, easily overpowering the resistance of the Prussian outposts on the upper Saale,<sup>1</sup> and once the open country was reached the cavalry under Murat trotted to the front, closely followed by Bernadotte's corps as "general advance guard." The result of the cavalry scouting was however unsatisfactory. On the night of the 10th,

<sup>1</sup> At the action of Saalfeld on the 10th, the young and gallant Prince Louis Ferdinand of Prussia was killed.

In the meanwhile, however, the Saxons had been moving from Naumburg through Gera on Jena, Hohenlohe was near Weimar, and all the other divisions of the army had closed in a march eastwards, the idea of an offensive to the southward which Napoleon had himself attributed to them having already disappeared.

Reaching Gera at 9 A.M. Murat reported the movement of the Saxons on the previous day, but omitted to send a strong detachment in pursuit. The traces of the Saxons were lost, and Napoleon, little satisfied with his cavalry, authorized Lasalle to offer up to 6000 frs. reward for information of the Prussian point of concentration. At 1 A.M. of the 12th Napoleon issued his orders. Murat and Bernadotte via Zeitz to Naumburg; Davout (III. corps and a dragoon division) also to Naumburg; Lannes to Jena, Augereau following; Soult to Gera.

15. *Prussian Movements.*—In the meantime the Prussians were effecting their concentration. Rûchel, who with 15,000 men had been sent into the mountains as an advanced guard for the projected offensive, was recalled to Weimar, which he reached on the 13th. The main body were between Weimar and Apolda during the 12th, and the Saxons duly effected their junction with Hohenlohe in the vicinity of Vierzechnhellen, whilst the latter had withdrawn his troops all but some outposts from Jena to the plateau about Capellendorf, some 4 m. to the N.W. The whole army, upwards of 120,000 men, could therefore have been concentrated against Lannes and Augereau by the afternoon of the 13th, whilst Soult could only have intervened very late in the day, and Davout and Bernadotte were still too distant to reach the battlefield before the 14th. All the French corps, moreover, were so exhausted by their rapid marches over bad roads that the emperor actually ordered (at 1 A.M. on the 13th) a day of rest for all except Davout, Bernadotte, Lannes and Murat.

The Prussian headquarters, however, spent the 12th and 13th in idle discussion, whilst the troop commanders exerted themselves to obtain some alleviation for the suffering of their starving men. The defeats undergone by their outpost detachment had profoundly affected the nerves of the troops, and on the afternoon of the 11th, on the false alarm of a French approach, a panic broke out in the streets of Jena, and it took all the energy of Hohenlohe and his staff to restore order. On the morning of the 12th the Saxon commanding officers approached Hohenlohe with a statement of the famishing condition of their men, and threatened to withdraw them again to Saxony. Hohenlohe pointed out that the Prussians were equally badly off, but promised to do his best to help his allies. Urgent messages were sent off to the Commissary von Goethe (the poet), at Weimar for permission to requisition food and firewood. These requests, however, remained unanswered, and the Prussians and Saxons spent the night before the battle shivering in their miserable bivouacs.

16. *The 13th of October.*—During the early morning of the 13th the reports brought to Napoleon at Gera partially cleared up the situation, though the real truth was very different from what he supposed. However, it was evident that the bulk of the Prussians lay to his left, and instructions were at once despatched to Davout to turn westward from Naumburg towards Kösen and to bring Bernadotte with him if the two were still together. The letter, however, ended with the words "but I hope he is already on his way to Dornburg." Now Bernadotte

had neglected to keep the emperor informed as to his whereabouts. He was still with Davout, but, concluding that he had missed an order directing him to Dornburg, he thought to conceal his error by assuming the receipt of the order evidently alluded to in the last words, and as a result he marched towards Dornburg, and his whole corps was lost to the emperor at the crisis of the next day's battle.

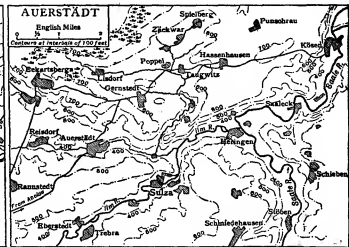
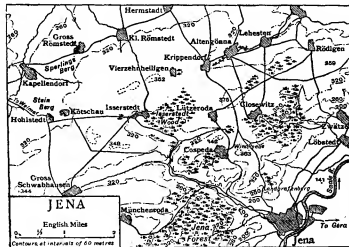
On the road from Gera to Jena Napoleon was met by intelligence from Lannes announcing his occupation of Jena and the discovery of Prussian troops to the northward. Knowing the emperor's methods, he wisely restrained the ardour of his subordinates and asked for instructions whether to attack or wait. The emperor rode forward rapidly, reached Jena about 3 P.M., and with Lannes proceeded to the Landgrafenberg to reconnoitre. From this point his view was, however, restricted to the immediate foreground, and he only saw the camps of Hohenlohe's left wing. At this moment the Prussians were actually on parade and ready to move off to attack, but just then the "evil genius" of the Prussian army, von Massenbach, an officer of the Headquarter Staff, rode up and claiming to speak with the authority of the king and commander-in-chief, induced Hohenlohe to order his troops back to camp. Of all this Napoleon saw nothing, but from all reports he came to the conclusion that the whole Prussian army was actually in front of him, and at once issued orders for his whole army to concentrate towards Jena, marching all night if need be. Six hours earlier his conclusion would have been correct, but early that morning the Prussian headquarters, alarmed for the safety of their line of retreat on Berlin by the presence of the French in Naumburg, decided to leave Hohenlohe and Rüchel to act as rear-guard, and with the main body to commence their retreat towards the river Unstrutt and the Eckhardtberge where Massenbach had previously reconnoitred an "ideal" battlefield. This belief in positions was the cardinal principle of Prussian strategy in these days. The troops had accordingly commenced their march on the morning of the 13th, and now at 3 P.M. were settling down into bivouac; they were still but a short march from the decisive field.

17. *Battle of Jena.*—On the French side, Lannes' men were working their hardest, under Napoleon's personal supervision, to make a practicable road up to the Landgrafenberg, and all night long the remaining corps struggled through darkness towards the rendezvous. By daybreak on the 14th, the anniversary of Elchingen, upwards of 60,000 men stood densely

battalions were sent forward, and these, delaying their advance till the fog had sufficiently lifted, were met by French skirmishers, and small columns, who rapidly overlapped their flanks and drove them back in confusion. Hohenlohe now brought up the remainder of his command, but in the meanwhile the French had poured across the neck between the Landgrafenberg and the main plateau, and the troops of Soult and Augereau were working up the ravines on either hand. In view of these troops the Prussian line, which had advanced faultlessly as if on parade, halted to prepare its bayonet attack by fire, and, once halted, it was found impossible to get them to go on again. The French who had thrown themselves into houses, copses, &c., picked off the officers, and the flanks of the long Prussian lines swayed and got into confusion. The rival artilleries held each other too thoroughly to be able to spare attention to the infantry, whilst the Prussian cavalry, which had forgotten how to charge in masses of eighty or more squadrons, frittered away their strength in isolated efforts. By 10 A.M. the fourteen battalions which had initiated this attack were outnumbered by three to one, and drifted away from the battlefield. Their places were taken by a fresh body, but this was soon outnumbered and outflanked in its turn. By 2 P.M. the psychic moment had come, and Napoleon launched his guards and the cavalry to complete the victory and initiate the pursuit. Rüchel's division now arrived and made a most gallant effort to cover the retreat, but their order being broken by the torrent of fugitives, they were soon overwhelmed by the tide of the French victory and all organized resistance had ceased by 4 P.M.

Briefly summarized, the battle came to this—in four successive efforts the Prussians failed because they were locally outnumbered. This was the fault of their leaders solely, for, except for the last attack, local superiority was in each case attainable. Organization and tactics did not affect the issue directly, for the conduct of the men and their junior officers gave abundant proof that in the hands of a competent leader the "linear" principle of delivering one shattering blow would have proved superior to that of a gradual attrition of the enemy here, as on the battlefields of the Peninsula and at Waterloo, and this in spite of other defects in the training of the Prussian infantry which simultaneously caused its defeat on the neighbouring field of Auerstädt.

18. *Battle of Auerstädt.*—Here the superiority of French mobility, a consequence of their training and not necessarily of their system, showed its value most conclusively. Davout in obedience to his orders of the previous morning was marching



packed on the narrow plateau of the mountain, whilst, below in the ravines on either flank, Soult on the right, and Augereau on the left, were getting into position. Fortunately a dense fog hid the helpless masses on the Landgrafenberg from sight of the Prussian gunners. Hohenlohe had determined to drive the French into the ravine at daybreak, but had no idea as to the numbers in front of him. For want of room, only a few Prussian

over the Saale at Kösen, when his advanced guard came in contact with that of the Prussian main army. The latter with at least 50,000 men was marching in two columns, and ought therefore to have delivered its men into line of battle twice as fast as the French, who had to deploy from a single issue, and whose columns had opened out in the passage of the Kösen defile and the long ascent of the plateau above. But the Prussians

attacked at the old regulation speed of seventy-five paces to the minute, and the French manœuvred at the quick or double of 120 or 150. The consequence was that the French always succeeded in reinforcing their fighting line in time to avert disaster. Nevertheless by mid-day their strength was well-nigh exhausted, whilst the Prussian reserve, eighteen battalions of guards under Kalkreuth, stood intact and ready to engage. But at the critical moment the duke of Brunswick fell mortally wounded, and Scharnhorst, his chief of the staff, was at the time absent on another part of the field. Meanwhile rumours from the battle-field at Jena, magnified as usual, began to reach the staff, and these may possibly have influenced Kalkreuth, for when appealed to to attack with his eighteen battalions and win the day, he declined to move without the direct order of the commander-in-chief to do so, alleging that it was the duty of a reserve to cover the retreat and he considered himself personally responsible to the king for the guards entrusted to his care. Even then the day might have been saved had Blücher been able to find even twenty squadrons accustomed to gallop together, but the Prussian cavalry had been dispersed amongst the infantry commands, and at the critical moment it proved impossible for them to deliver a united and decisive attack.

Seeing further efforts hopeless, Scharnhorst in the duke's name initiated the retreat and the troops withdrew N.W. towards Büttelstedt, almost unmolested by the French, who this day had put forth all that was in them, and withstood victoriously the highest average punishment any troops of the new age of warfare had as yet endured. So desperate had been their resistance that the Prussians unanimously stated Davout's strength at double the actual figure. Probably no man but Davout could have got so much out of his men, but why was he left unsupported?

Bernadotte, we have seen, had marched to Dornburg, or rather to a point overlooking the ford across the Saale at the village of that name, and reached there in ample time to intervene on either field. But with the struggle raging before him he remained undecided, until at Jena the decision had clearly fallen, and then he crossed the river and arrived with fresh troops too late for their services to be required.

19. *Prussian Retreat.*—During the night the Prussians continued their retreat, the bulk of the main body to Sömmerda, Hohenlohe's corps towards Nordhausen. The troops had got much mixed up, but as the French did not immediately press the pursuit home, order was soon re-established and a combined retreat was begun towards the mouth of the Elbe and Lübeck. Here help was expected to arrive from England, and the tide might yet have turned, for the Russian armies were gathering in the east. It was now that the results of a divorce of the army from the nation began to be felt. Instead of seizing all provisions and burning what they could not remove, the Prussian generals enforced on their men the utmost forbearance towards the inhabitants, and the fact that they were obeyed, in spite of the inhumanity the people showed to their sick and wounded countrymen, proves that discipline was by no means so far gone as has generally been believed. The French marching in pursuit were received with open arms, the people even turning their own wounded out of doors to make room for their French guests. Their servility awakened the bitterest contempt of their conquerors and forms the best excuse for the unparalleled severity of the French yoke. On the 26th of October Davout reached Berlin, having marched 166 m. in twelve days including two sharp rearguard actions, Bernadotte with his fresh troops having fallen behind. The inhabitants of Berlin, headed by their mayor, came out to meet him, and the newspapers lavished adulation on the victors and abuse on the beaten army. On the 28th Murat's cavalry overtook the remnant of Prince Hohenlohe's army near Prenzlau (N. of Berlin) and invited its capitulation. Unfortunately the prince sent Massenbach to discuss the situation, and the latter completely lost his head. Murat boasted that he had 100,000 men behind him, and on his return Massenbach implored his chief to submit to an unconditional surrender,

advice which the prince accepted, though as a fact Murat's horses were completely exhausted and he had no infantry whatever within call. Only Blücher now remained in the field, and he too was driven at length into Lübeck with his back to the sea.

20. *Campaigns in Poland and East Prussia.*—Hitherto the French had been operating in a rich country, untouched for half a century past by the ravages of war, but as the necessity for a campaign against the Russians confronted the emperor, he realized that his whole supply and transport service must be put on a different footing. After the wants of the cavalry and artillery had been provided for, there remained but little material for transport work. Exhaustive orders to organize the necessary trains were duly issued, but the emperor seems to have had no conception of the difficulties the tracks—there were no metalled roads—of Poland were about to present to him. Moreover, it was one thing to issue orders, but quite another to ensure that they were obeyed, for they entailed a complete transformation in the mental attitude of the French soldier towards all that he had been taught to consider his duties in the field. Experience only can teach the art of packing wagons and the care of draught animals, and throughout the campaign the small ponies of Poland and East Prussia broke down by thousands from over loading and unskillful packing.

21. *The Russian Army* formed the most complete contrast to the French that it is possible to imagine. Though clad, armed and organized in European fashion, the soldiers retained in a marked degree the traditions of their Mongolian forerunners, their transport wagons were in type the survival of ages of experience, and their care for their animals equally the result of hereditary habit. The intelligence of the men and regimental officers was very low, but on the other hand service was practically for life, and the regiment the only home the great majority had ever known. Hence obedience was instinctive and initiative almost undreamt of. Moreover, they were essentially a war-trained army, for even in peace time their long marches to and fro within the empire had most thoroughly inured them to hardship and privation. Napoleon might have remembered his own saying, "La misère est l'école du bon soldat." In cavalry they were weak, for the Russian does not take kindly to equitation and the horses were not equal to the accepted European standard of weight, while the Cossack was only formidable to stragglers and wounded. Their artillery was numerous and for the most part of heavy calibre—18- and 24-pounders were common—but the strength of the army lay in its infantry, with its incomparable tenacity in defence and its blind confidence in the bayonet in attack. The traditions of Suvarov and his victories in Italy (see FRENCH REVOLUTIONARY WARS) were still fresh, but there was no longer a Suvarov to lead them.

22. *Advance to the Vistula.*—Napoleon had from the first been aware of the secret alliance between Prussia and Russia, sworn by their respective sovereigns over the grave of Frederick the Great, and this knowledge had been his principal reason for precipitating hostilities with the former. He remained, however, in complete ignorance of the degree of preparation attained on the Russian side, and since the seizure of Warsaw together with the control of the resources of Poland in men and material its occupation would afford, was the chief factor in his calculation, he turned at once to the eastward as soon as all further organized resistance in Prussia was ended by the surrender of Prenzlau and Lübeck. Scarcely leaving his troops time to restore their worn-out footing, or for the cavalry to replace their jaded horses from captured Prussian resources, he set Davout in motion towards Warsaw on the 2nd of November, and the remainder of the army followed in successive echelons as rapidly as they could be despatched.

The cavalry, moving well in advance, dispersed the Prussian depôts and captured their horses, as far as the line of the Vistula, where at last they encountered organized resistance from the outposts of Lestocq's little corps of 15,000 men—all that was left of Frederick the Great's army. These, however, gave way before the threat of the advancing French and after a few trifling skirmishes. Davout entered Warsaw on the 30th of

November, being followed by the V., IV. and Guard corps during the succeeding fortnight, whilst the VI. and VII. were echeloned to their left, and the VIII. (Mortier) and IX. (Jerome Napoleon) and X. (Lefebvre), all new formations since the outbreak of the war, followed some marches in the rear. Jerome's corps was composed of the Bavarians, Württembergers and Badensers.

Behind these all Prussia was overrun by newly formed units, (3rd and 4th battalions) raised from depot companies, conscripts for 1807, and old soldiers rejoining after sickness or wounds. Napoleon caused these to be despatched to the front immediately after their formation. He had much territory to occupy, and in the long march of on an average 85 days, he considered that they could be organized, equipped and drilled *en route*.

23. *Pultusk*.—The Russians meanwhile had been moving slowly forward in two bodies, one under Bennigsen (50,000), the other under Buxhowden (25,000), and the French being at this time in Warsaw, they took up threatening positions about Pultusk, Plock and Prassnitz. From this triangle they harried the French communications with Berlin, and to secure a winter's rest for his men Napoleon determined to bring them to action. On the 23rd of December operations were commenced, but the difficulties of securing information and maintaining communication between the respective columns, so unlike what any of the French had previously encountered, led to a very partial success. The idea had been to induce the Russians to concentrate about Pultusk and, turning their position from its left, ultimately to cut them off from Russia, and if possible to surround them. But in this new and difficult country the emperor found it impossible to time his marches. The troops arrived late at their appointed positions, and after a stubborn rearguard action at Pultusk itself and undecided fighting elsewhere (Soldau-Golymin) the Russians succeeded in retreating beyond the jaws of the French attack, and Napoleon for the first time found that he had exceeded the limit of endurance of his men. Indeed, the rank and file bluntly told him as much as he rode with the marching columns. Yielding to the inevitable, but not forgetting to announce a brilliant victory in a bulletin, he sent his troops into winter quarters along the Passarge and down the Baltic, enjoining on his corps commanders most strictly to do nothing to disturb their adversary.

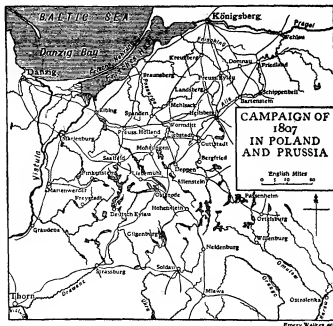
24. *Campaign of Eylau*.—Bennigsen, now commanding the whole Russian army which with Lestocq's Prussians amounted

of remaining there, for a fresh army was already gathering in Russia, the 1st corps of which had reached Nur about 50 m. distant from the French right.

Unfortunately, Ney with his VI. corps about Gilgenberg had received the most poverty-stricken district in the whole region, and to secure some alleviation for the sufferings of his men he incautiously extended his cantonments till they came in contact with the Russian outposts. Apparently seeing in this movement a recommencement of hostilities, Bennigsen concentrated his troops towards his right and commenced an advance westwards towards Danzig, which was still in Prussian hands. Before his advance both Ney and Bernadotte (the latter, between Ney and the Baltic, covering the siege of Danzig) were compelled to fall back. It then became necessary to disturb the repose of the whole army to counter the enemy's intentions. The latter by this movement, however, uncovered his own communication with Russia, and the emperor was quick to seize his opportunity. He received the information on the 28th of January. His orders were at once issued and complied with with such celerity that by the 31st he stood prepared to advance with the corps of Soult, Ney, Davout and Augereau, the Guard and the reserve cavalry (80,000 men on a front of 60 m.) from Myszyenc through Wollenberg to Gilgenberg; whilst Lannes on his right towards Ostrolenka and Lefebvre (X.) at Thorn covered his outer flanks.

Bernadotte, however, was missing, and this time through no fault of his own. His orders and the despatch conveying Napoleon's instructions fell into the hands of the Cossacks, and just in time Bennigsen's eyes were opened. Rapidly renouncing his previous intentions, he issued orders to concentrate on Allenstein; but this point was chosen too far in advance and he was anticipated by Murat and Soult at that place on the 2nd of February. He then determined to unite his forces at Joukendorf, but again he was too late. Soult and Murat attacked his rearguard on the 3rd, and learning from his Cossacks that the French corps were being directed so as to swing round and enclose him, he withdrew by a night march and ultimately succeeded in getting his whole army, with the exception of von Lestocq's Prussians, together in the strong position along the Alle, the centre of which is marked by Preussisch-Eylau. The opportunity for this concentration he owed to the time gained for him by his rearguard at Joukendorf, for this had stood just long enough to induce the French columns to swing in to surround him, and the next day was thus lost to the emperor as his corps had to extend again to their manœuvring intervals. The truth is that the days were too short and the roads too bad for Napoleon to carry out the full purpose his "general advanced guard" was intended to fulfil. It was designed to hold the enemy in position by the vigour of its attack, thus neutralizing his independent will power and compelling him to expend his reserves in the effort to rescue the troops engaged. But in forests and snowdrifts the French made such slow progress that no sufficient deployment could be made until darkness put a stop to the fighting. Thus, when late on the 7th of February 1807 Murat and Soult overtook the enemy near Eylau (7.5) the fighting was severe but not prolonged. This time, however, Bennigsen, with over 60,000 men in position and 15,000 Prussians expected to arrive next morning, had no desire to avoid a battle, and deployed for action, his front protected by great batteries of guns, many of them of heavy calibre, numbering some 200 in all.

During the night Augereau and the Guards had arrived, and Ney and Davout were expected on either flank in the forenoon. This time the emperor was determined his enemy should not escape him, and about 8 A.M. ordered Soult and Augereau on the left and right respectively to assail the enemy, Murat and the Guards remaining in the centre as reserve. Napoleon's own forces thus became the "general advanced guard" for Ney and Davout, who were to close in on either side and deliver the decisive stroke. But here too the weather and the state of the roads operated adversely, for Ney came up too late, while Davout, in the full tide of his victorious advance, was checked by the arrival of Lestocq, whose corps Ney had failed to intercept,



to 100,000, also moved into winter quarters in the triangle Deutsch-Eylau-Osterode-Allenstein, and had every intention

and the attack of Augereau's corps (VII.), made in a blinding snowstorm, failed with the appalling loss of over 40% killed and wounded. Augereau himself was severely wounded, and the remnant of his corps was subsequently distributed amongst the other corps. Bennigsen, however, drew off on Ney's arrival, and the French were too much exhausted to pursue him. Again the emperor had to admit that his troops could do no more, and bowing to necessity, he distributed them into winter quarters, where, however, the enterprise of the Cossacks, who were no strangers to snow and to forests, left the outposts but little repose.

A protracted period of rest followed, during which the emperor exerted himself unremittingly to re-equip, reinforce and supply his troops. Hitherto he had been based on the entrenched camp of Warsaw, but he had already taken steps to organize a new line of supply and retreat via Thorn, and this was now completed. At the same time Lefebvre was ordered to press the siege of Danzig with all vigour, and on the 5th of May, after a most gallant resistance, Kalckreuth, who redeemed here his failure of Auerstädt, surrendered. English assistance came too late. By the beginning of June the French had more than made good their losses and 210,000 men were available for field service.

25. *Heilsberg and Friedland.*—Meanwhile Bennigsen had prepared for a fresh undertaking, and leaving Lestocq with 20,000 Prussians and Russians to contain Bernadotte, who lay between Braunsberg and Spandau on the Passarge, he moved southwards on the 2nd, and on the 3rd and 4th of June he fell upon Ney, driving him back towards Guttstadt, whilst with the bulk of his force he moved towards Heilsberg, where he threw up an entrenched position. It was not till the 5th that Napoleon received tidings of his advance, and for the moment these were so vague that he contented himself by warning the remainder of his forces to be prepared to move on the 6th. Next day, however, all doubts were set at rest, and as the Russians advanced south of Heilsberg, he decided to wheel his whole force to the right, pivoting on the III. corps, and cut Bennigsen off from Königsberg and the sea. On the 8th the VI., III., VIII. and Guard corps, together with a new cavalry reserve corps under Lannes, in all 147,000, stood ready for the operation, and with Murat and Soult as general advanced guard the whole moved forward, driving the Russian outposts before them. Bernadotte, who was to have attacked Lestocq, again failed to receive his orders and took no part in the following operations.

Murat attacked the Russians, who had halted in their entrenched position, on the 11th and drove in their outposts, but did not discover the entrenchments. Meanwhile Soult had followed with his infantry in close support, and the emperor himself arriving, ordered him to attack at once. Now the Russians uncovered their entrenchments, and in the absence of artillery preparation Soult's leading troops received most severe punishment. Fresh troops arriving were sent in to his support, but these also proved insufficient, and darkness alone put an end to the struggle, which cost the French 12,000 killed and wounded.

Bennigsen, however, learning that his right was threatened by the III. corps, and not having as yet completed his concentration, retreated in the night to Bartenstein, and the following day turned sharp to right towards Schippenbeil. The emperor now pressed on towards Friedland, where he would completely control the Russian communications with Königsberg, their immediate base of supply, but for once the Russians outmarched him and covered their movement so successfully that for the next three days he seems to have completely lost all knowledge of his enemy's whereabouts. Lestocq in the meantime had been forced northwards towards Königsberg, and Soult with Murat was in hot pursuit. The III., VI., VIII. and Guard corps followed the main road towards Königsberg, and the former had reached Mühlhausen, the remainder were about Preussisch-Eylau, when Latour Maubourg's dragoons sent in intelligence which pointed to the presence of Bennigsen after Friedland. This was indeed the case. The Russians after passing Schippenbeil had suddenly turned northwards, and on the evening of the

13th were taking up a strong position on the river Alle with Friedland as a centre.

What followed presents perhaps the finest instance of the Napoleonic method. The enemy lay direct to his right, and Murat, the IV. and III. corps had well overshot the mark. Lannes's reserve corps (cavalry), to whom Latour Maubourg reported, lay at Donnau some 10 m. to the right. The latter at once assumed the rôle of advanced guard cavalry and was ordered to observe the enemy at Friedland, Ney following in close support. Davout was turned about and directed on the enemy's right, and the VIII. corps (Mortier), the Guards and the reserve cavalry followed as main body. On the 14th (the anniversary of Marengo) Lannes carried out his rôle of fighting advanced guard or screen, the emperor's main body gradually came up, and the battle of Friedland (*q.v.*), notable chiefly for the first display of the new artillery tactics of the French, ended with a general attack about 5 P.M. and the retreat of the Russians, after severe losses, over the Alle. Lestocq was, meanwhile, driven through Königsberg (which surrendered on the 15th) on Tilsit, and now that he was no longer supported by the Russians, the Prussian commander gave up the struggle.

26. *The Austrian Army in 1809.*—Ever since Austerlitz the Austrian officers had been labouring to reconstitute and reform their army. The archduke Charles was the foremost amongst many workers who had realized that numbers were absolutely needed to confront the new French methods. With these numbers it was impossible to attain the high degree of individual efficiency required for the old line tactics, hence they were compelled to adopt the French methods of skirmishers and columns, but as yet they had hardly realized the increased density necessary to be given to a line of battle to enable it to endure the prolonged nervous strain the new system of tactics entailed. Where formerly 15,000 men to the mile of front had been considered ample for the occupation of a position or the execution of an attack, double that number now often proved insufficient, and their front was broken before reinforcements could arrive. Much had been done to create an efficient staff, but though the idea of the army corps command was now no new thing, the senior generals entrusted with these commands were far from having acquired the independence and initiative of their French opponents. Hence the extraordinary slowness of their manoeuvres, not because the Austrian infantry were bad marchers, but because the preparation and circulation of orders was still far behind the French standard. The light cavalry had been much improved and the heavy cavalry on the whole proved a fair match for their opponents.

27. *The French Army.*—After the peace of Tilsit the Grand Army was gradually withdrawn behind the Rhine, leaving only three commands, totalling 63,000 men, under Davout in Prussia, Oudinot in west central Germany, and Lefebvre in Bavaria, to assist the princes of the Confederation of the Rhine in the maintenance of order and the enforcement of the French law of conscription, which was rigorously insisted on in all the States comprised in this new federation.

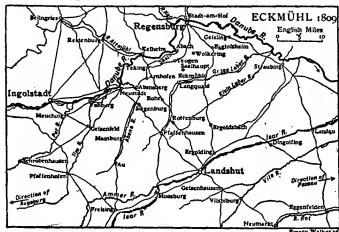
In exchange for the subsistence of the French troops of occupation, a corresponding number of these new levies were moved to the south of France, where they commenced to arrive at the moment when the situation in Spain became acute. The Peninsular War (*q.v.*) called for large forces of the old *Grande Armée* and for a brief period Napoleon directed operations in person; and the Austrians took advantage of the dissemination and weakness of the French forces in Germany to push forward their own preparations with renewed energy.

But they reckoned without the resourcefulness of Napoleon. The moment news of their activity reached him, whilst still in pursuit of Sir John Moore, he despatched letters to all the members of the Confederation warning them that their contingents might soon be required, and at the same time issued a series of decrees to General Clarke, his war minister, authorizing him to call up the contingent of 1810 in advance, and directing him in detail to proceed with the formation of 4th and 5th battalions for all the regiments across the Rhine. By these



means Davout's, Oudinot's and Lefebvre's commands were augmented, whilst in February and March new corps were formed and rapidly pushed towards the front.

On his return from Spain, seeing war imminent, he issued a series of march orders (which deserve the closest study in detail) by which on the 15th of April his whole army was to be concentrated for manœuvres between Regensburg, Landshut, Augsburg and Donauwörth, and sending on the Guard in wagons to Strassburg, he despatched Berthier to act as commander-in-chief until his own arrival.



28. *Austrian Offensive.*—The position of assembly was excellently chosen, but unfortunately the Austrians took the initiative. On the 9th of April their main body of six corps crossed the Inn between Braunau and Passau, and simultaneously two additional corps moved from Pilsen in Bohemia on Regensburg. At this moment Davout was entering Regensburg with his leading troops, the remainder still some marches in rear, and it was evident that the whole concentration could no longer be carried out before the Austrians would be in a position to intervene. Berthier received the news while still on his way to the front, and quite failed to grasp the situation. Reaching Donauwörth at 8 P.M. on the 13th of April, he ordered Davout and Oudinot to remain at Regensburg, whilst Lefebvre and Wrede (Bavarians) who had fallen back before the Austrians were directed to reoccupy Landshut. This was in direct contradiction with the instructions Napoleon had given him on the 28th of March in view of this very emergency. Davout obeyed, but remonstrated. On the 16th Berthier went on to Augsburg, where he learnt that Lefebvre's advanced troops had been driven out of Landshut, thus opening a great gap seventy-six miles wide between the two wings of the French army. Meanwhile Napoleon, who had left Paris at 4 A.M. on the 13th of April, was hastening towards the front, but remained still in ignorance of Berthier's doings until on the 16th at Stuttgart he received a letter from the Marshal dated the 13th, which threw him into consternation. In reply he immediately wrote: "You do not inform me what has rendered necessary such an extraordinary measure which weakens and divides my troops"—and—"I cannot quite grasp the meaning of your letter yet, I should have preferred to see my army concentrated between Ingolstadt and Augsburg, the Bavarians in the first line, with the duke of Danzig in his old position, until we know what the enemy is going to do. Everything would be excellent if the duke of Auerstädt had been at Ingolstadt and the duke of Rivoli with the Würtembergers and Oudinot's corps at Augsburg, . . . so that just the opposite of what should have been done has been done" (C. N. to Berthier, Ludwigsburg, 16th April).

29. *Napoleon takes command.*—Having despatched this severe reprimand he hastened on to Donauwörth, where he arrived at 4 A.M. on the 17th, hoping to find Berthier, but the latter was at Augsburg. Nevertheless, at 10 A.M. he ordered Davout and Oudinot to withdraw at once to Ingolstadt; and Lefebvre and Wrede on the right to support the movement. About noon

Berthier returned and after hearing his explanation Massena received orders to move from Augsburg towards Ingolstadt. "To-morrow will be a day of preparation spent in drawing closer together, and I expect to be able by Wednesday to manœuvre against the enemy's columns according to circumstances."

Meanwhile the Austrians had approached so near that by a single day's march it would have been possible to fall upon and crush by superior numbers either wing of the French army, but though the Austrian light cavalry successfully covered the operations of the following troops they had not yet risen to a conception of their reconnoitring mission, and the archduke, in ignorance of his opportunity and possessed, moreover, with the preconceived idea of uniting at Regensburg with the two corps coming from Bohemia, moved the bulk of his forces in that direction, leaving only a covering body against Davout altogether insufficient to retain him. Davout, however, had left a garrison of 1800 men in Regensburg, who delayed the junction of the Austrian wings until the 20th inst., and on the same day the emperor, having now reunited his whole right wing and centre, overwhelmed the covering detachments facing him in a long series of disconnected engagements lasting forty-eight hours, and the archduke now found himself in danger of being forced back into the Danube. But with the Bohemian reinforcements he had still four corps in hand, and Napoleon, whose intelligence service in the difficult and intersected country had lamentably failed him, had weakened his army by detaching a portion of his force in pursuit of the beaten right wing, and against the archduke's communications.

30. *Eckmühl.*—When, therefore, the latter, on the 22nd, marched southward to reopen his communications by the defeat of the enemy's army, always the surest means of solving this difficulty, he actually reached the neighbourhood of Eckmühl with a sufficient numerical superiority had he only been prompt enough to seize his opportunity. But the French had been beforehand with him. Napoleon, who had personally taken part in the fighting of the previous day, and followed the pursuit as far as Landshut, whence he had despatched Massena to follow the retreating Austrians along the Isar, seems to have realized about 3 A.M. in the morning that it was not the main body of the enemy he had had before him, but only its left wing, and that the main body itself must still be northward towards Regensburg. Issuing orders to Davout, Oudinot and his cavalry to concentrate with all speed towards Eckmühl, he himself rode back along the Regensburg road and reached the battle-field just as the engagement between the advance troops had commenced. Had the Austrians possessed mobility equal to that of the French the latter should have been overwhelmed in detail, but whilst the French covered 17 and 19 m. the Austrians only marched 10, and, owing to the defect in their tactical training alluded to above, the troops actually on the ground could not hold out long enough for their reserves to arrive. The retreat of the front lines involved the following ones in confusion, and presently the whole mass was driven back in considerable disorder. It seemed as if nothing could save the Austrians from complete disaster, but at the critical moment the emperor, yielding to the protestations of his corps commanders, who represented the excessive fatigue of their troops, stopped the pursuit, and the archduke made the most of his opportunity to restore order amongst his demoralized men, and crossed to the north bank of the Danube during the night.

31. *Austrian Retreat.*—On the following morning the French reached Regensburg and at once proceeded to assault its medieval walls, but the Austrian garrison bravely defended it till the last of the stragglers was safely across on the north bank. It was here that for the only time in his career Napoleon was slightly wounded. Then, leaving Davout to observe the archduke's retreat, the emperor himself rode after Massena, who with the major portion of the French army was following the Austrian weaker wing under Hiller. The latter was not so shaken as Napoleon believed, and turning to bay inflicted a severe check on its pursuers, who at Ebeisberg lost 4000 men in three

fruitless assaults. Thus covered by his rearguard Hiller gained space and time to pass his troops over to the north bank of the Danube and remove all boats on the river. This left the direct road to Vienna open, and Napoleon, hoping to find peace in the enemy's capital, pushed the whole of his army down the right bank, and with Murat's cavalry entered the city on the 12th of May, after somewhat severe resistance lasting three days. Meanwhile the archduke and Hiller, both now unmolested, effected their junction in the vicinity of Wagram, picketing the whole line of the Danube with their outposts and collecting all the boats.

32. *Aspern and Wagram.*—The reconnaissance of the river was at once taken in hand by the French upon their arrival in Vienna, and a point opposite the island of Lobau selected for the crossing. Thanks to the Austrian precautions it took four days to collect the necessary material to span the main branch of the river, here some 2000 yds. across, and though Napoleon personally spurred on all to activity nearly four days more were required for its construction. It was not till the night of the 19th of May that orders for the passage were finally issued, and during the night the troops commenced to occupy the island of Lobau. Surprise, of course, was out of the question, but the Austrians did not attempt to dispute the passage, their object being to allow as many French as they felt they could deal with to pass over and then to fall on them. Thus on the 21st of May the battle of Aspern (*q.v.*) or Essling began. It ended on the night of the 22nd with the complete defeat of Napoleon, the first ever inflicted upon him. The French retreated into the island of Lobau. By nightfall upwards of 100,000 men, encumbered with at least 20,000 wounded, were crowded together on the little island scarcely a mile square, short of provisions and entirely destitute of course of all hospital accessories. The question then arose whether the retreat was to be continued across the main stream or not, and for the second time in his career Napoleon assembled his generals to take their opinion. They counselled retreat, but having heard them all he replied, in substance: "If we leave here at all we may as well retire to Strassburg, for unless the enemy is held by the threat of further operations he will be free to strike at our communications and to have a shorter distance to go. We must remain here and renew operations as soon as possible."

Immediate orders were despatched to summon every available body of troops to concentrate for the decisive stroke. Practically the lines of communication along the Danube were denuded of combatants, even Bernadotte being called up from Passau, and the viceroy of Italy, who driving the archduke Johann before him (action of Raab) had brought up 50,000 men through Tirol, was disposed towards Pressburg within easy call. The arsenal of Vienna was ransacked for guns, stores and appliances, and preparations in the island pushed on as fast as possible. By the end of June 200,000 troops were stationed within call, and on the 4th July the French began to cross over to the left bank of the Danube. The events which followed are described under WAGRAM. The great battle at this place, fought on the 5th and 6th of July, ended in the retirement of the Austrians. The only other event which occurred before peace was made was an unimportant action at Znaym on the 11th of July.

33. *The Russian War of 1812.*—Whilst the campaign of 1809 had seriously shaken the faith of the marshals and the higher ranks in the infallibility of the emperor's judgment, and the slaughter of the troops at Aspern and Wagram had still further accentuated the opposition of the French people to conscription, the result on the fighting discipline of the army had, on the whole, been for good. The panics of Wagram had taught men and officers alike a salutary lesson.

Aware of the growing feeling against war in France, Napoleon had determined to make his allies not only bear the expenses of the coming campaign, but find the men as well, and he was so far master of Europe that of the 363,000 who on the 24th of June crossed the Niemen no less than two-thirds were Germans, Austrians, Poles or Italians. But though the battlefield discipline of the men was better, the discipline in camp and on the march was worse, for the troops were no longer eager to reach the

battlefield, and marched because they were compelled, not of their own goodwill. The result was apparent in a sudden diminution in mobility, and a general want of punctuality which in the event very seriously influenced the course of the campaign. On the other hand, the Russians, once their fatherland was invaded, became dominated by an ever-growing spirit of fanaticism, and they were by nature too obedient to their natural leaders, and too well inured to the hardships of campaigning, to lose their courage in a retreat.

34. *The Strategic Deployment.*—By the middle of June 1812 the emperor had assembled his army along the line of the Niemen. On the extreme right stood the Austrian contingent under Schwarzenberg (34,000 men). Next, centring about Warsaw, a group of three corps (19,000 men) under the chief command of Napoleon's brother Jerome. Then the main army under Napoleon in person (220,000 men; with 80,000 more under the viceroy of Italy on his right rear); and on the extreme left at Tilsit a flanking corps, comprising the Prussian auxiliary corps and other Germans (in all 40,000 strong). The whole army was particularly strong in cavalry; out of the 450,000, 80,000 belonged to that arm, and Napoleon, mindful of the lessons of 1807, had issued the most minute and detailed orders for the supply service in all its branches, and the forwarding of reinforcements, no less than 100,000 men being destined for that purpose in due course of time.

Information about the Russians was very indifferent; it was only known that Prince Bagration with about 33,000 men lay grouped about Wolkowysk; Barclay de Tolly with 40,000 about Vilna; and on the Austrian frontier lay a small corps under Tormassov in process of formation, while far away on the Turkish frontiers hostilities with the sultan retained Tschitschagow with 50,000 more. Of the enemy's plans Napoleon knew nothing, but, in accordance with his usual practice, the position he had selected met all immediate possible moves.

35. *Opening of the Campaign.*—On the 24th of June the passage of the Niemen began in torrid heat which lasted for a few days. The main army, with the emperor in person, covered by Murat and the cavalry, moved on Vilna, whilst Jerome on his right rear at once threatened Bagration and covered the emperor's outer flank. From the very first, however, the inherent weakness of the vast army, and the vicious choice of time for the beginning of the advance, began to make itself felt. The crops being still green, and nothing else available as forage for the horses, an epidemic of colic broke out amongst them, and in ten days the mounted arms had lost upwards of one-third of their strength; men died of sunstroke in numbers, and serious straggling began. Still everything pointed to the concentration of the Russians at Vilna, and Jerome, who on the 5th of July had reached Grodno, was ordered to push on. But Jerome proved quite inadequate to his position, listening to the complaints of his subordinates as to want of supplies and even of pay; he spent four whole days in absolute inertia, notwithstanding the emperor's reprimands. Meanwhile the Russians made good their retreat—Barclay towards the entrenched camp of Drissa on the Dvina, Bagration towards Mohilev.

The emperor's first great *coup* thus failed. Jerome was replaced by Davout, and the army resumed its march, this time in the hope of surrounding and overwhelming Barclay, whilst Davout dealt with Bagration. The want of mobility, particularly in the cavalry, now began to tell against the French. With horses only just recovering from an epidemic, they proved quite unequal to the task of catching the Cossacks, who swarmed round them in every direction, never accepting an engagement but compelling a constant watchfulness for which nothing in their previous experience had sufficiently prepared the French.

Before their advance, however, the Russian armies steadily retired, Barclay from Vilna via Drissa to Vitebsk, Bagration from Wolkowysk to Mohilev. Again arrangements were made for a Napoleonic battle; behind Murat's cavalry came the "general advanced guard" to attack and hold the enemy, whilst the main body and Davout were held available to swing in on his rear. Napoleon, however, failed to allow for the psychology

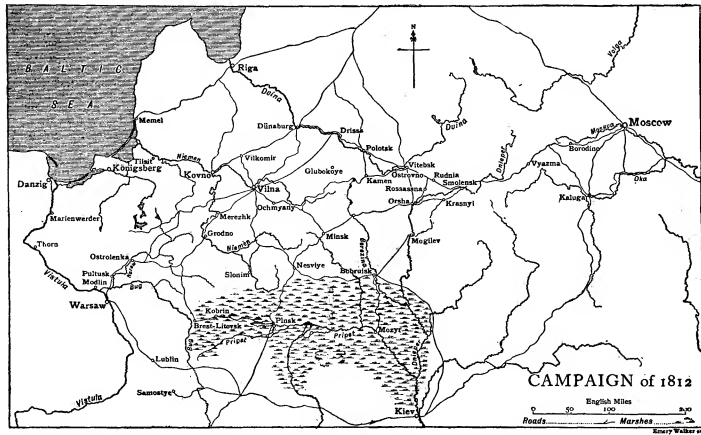
of his opponents, who, utterly indifferent to the sacrifice of life, refused to be drawn into engagements to support an advance or to extricate a rearguard, and steadily withdrew from every position when the French gained touch with them.

Thus the manœuvre against Vitebsk again miscarried, and Napoleon found himself in a far worse position, numerically and materially, than at the outset of the campaign. Then he had stood with 420,000 men on a front of 160 m., now he had only 220,000 men on a front of 135; he had missed three great opportunities of destroying his enemy in detail, and in five weeks, during which time he had only traversed 200 m., he had seen his troops reduced numerically at least one-third, and, worse still, his army was now far from being the fighting machine it had been at the outset.

36. *Smolensk*.—Meanwhile the Russians had not lost a single gun and the moral of their men had been improved by the result of the many minor encounters with the enemy; further, the

and then began a series of rearguard actions and nocturnal retreats which completely accomplished their purpose of wearing down the French army. The Russian government, however, failed to see the matter in its true light, and Marshal Kutusov was sent to the front to assume the chief command. His intention was to occupy a strong position and fight one general action for the possession of Moscow, and to this end he selected the line of the Kalatscha where the stream intersects the great Moscow road.

37. *Borodino*.—Here he was overtaken by Murat and Ney, but the French columns had straggled so badly that four whole days elapsed before the emperor was able to concentrate his army for battle and then could only oppose 128,000 men to the Russians' 110,000. About 6 a.m. the battle began, but Napoleon was suffering from one of those attacks of illness and depression which henceforth became such an important factor in his fate. Till about midday he followed the course of the action with his usual alertness; then he appears to have been overcome by a



junction of Bagration and Barclay was now assured in the vicinity of Smolensk. Towards this place the French advance was now resumed, and the Russian generals at the head of a united force of 130,000 men marched forward to meet them. Here, however, the inefficiency of the Russian staff actually saved them from the disaster which must certainly have overtaken them had they realized their intention of fighting the French. The Russians marched in two columns, which lost touch of one another, and as it was quite impossible for either to engage the French single-handed, they both retired again towards Smolensk, where with an advanced guard in the town itself—which possessed an old-fashioned brick *enceinte* not to be breached by field artillery alone—the two columns reunited and deployed for action behind the unfordable Dnieper.

Murat and Ney as "general advanced guard" attacked the town in the morning of the 16th of August, and whilst they fought the main body was swung round to attack the Russian left and rear. The whole of the 17th was required to complete the movement, and as soon as its purpose was sufficiently revealed to the Russians the latter determined to retreat under cover of night. Their manœuvre was carried out with complete success,

kind of stupor and allowed his marshals to fight by themselves. There was no final decisive effort as at Wagram and the Guard was not even called on to move. Ultimately the sun went down on an undecided field on which 25,000 French and 38,000 Russians had fallen, but the moral reaction on the former was far greater than on the latter.

38. *Moscow*.—Kutusov continued his retreat, and Murat with his now exhausted horsemen followed as best he might. Sebastiani, commanding the advanced guard, overtook the Russians in the act of evacuating Moscow, and agreed with the latter to observe a seven hours' armistice to allow the Russians to clear the town, for experience had shown the French that street fighting in wooden Russian townships always meant fire and the consequent destruction of much-needed shelter and provisions. Towards nightfall Napoleon reached the scene, and the Russians being now clear the troops began to enter, but already fires were observed in the farther part of the city. Napoleon passed the night in a house in the western suburb and next morning rode to the Kremlin, the troops moving to the quarters assigned to them, but in the afternoon a great fire began and, continuing for two days, drove the French out into the country again.

The emperor was now in the direst perplexity. Kutusov was hovering on the outskirts of the city, his main body at Kaluga, some marches to the S.W., where he was in full communication with the richest portion of the empire; and now news arrived that St. Cyr, who had relieved Macdonald on his extreme left, had only 17,000 men left under arms against upwards of 40,000 Russians under Wittgenstein; and to the south Tschitschagov's army, being no longer detained on the Turkish frontier, peace having been made, was marching to join Tormassov about Brest-Litewski with forces which would bring the total of the two well over 100,000 men. Meanwhile Schwarzenberg's force opposing these had dwindled to a bare 30,000.

The French army was thus disposed almost in an equilateral triangle with sides of about 570 m., with 95,000 men at the apex at Moscow opposed to 120,000, 30,000 about Brest opposite 100,000, and 17,000 about Drissa confronted by 40,000, whilst in the centre of the base at Smolensk lay Victor's corps, about 30,000. From Moscow to the Niemen was 550 m. In view of this situation Napoleon on the 4th of October sent General Lauriston to the Russian headquarters to treat. Whilst waiting his return Murat was enjoined to skirmish with Kutusov, and the emperor himself worked out a scheme to assume the offensive with his whole army towards St Petersburg, calling in Victor and St Cyr on the way. This project was persisted with, until on the 18th Murat was himself attacked and severely handled (action of Tarutino or Vinkovo). On the morning of the 19th the whole army moved out to accept this challenge, and the French were thoroughly worsted on the 24th in the battle of Maloyaroslavetz.

39. *The Retreat from Moscow.*—Then began the celebrated retreat. It has generally been forgotten that the utter want of march discipline in the French, and not the climatic conditions, was responsible for the appalling disasters which ensued. Actually the frost came later than usual that year, the 27th of October, and the weather was dry and bracing; not till the 8th of November did the cold at night become sharp. Even when the Beresina was reached on the 26th November, the cold was far from severe, for the slow and sluggish stream was not frozen over, as is proved by the fact that Eblé's pioneers worked in the water all through that terrible day. But the French army was already completely out of hand, and the degree to which the panic of a crowd can master even the strongest instinct of the individual is shown by the conduct of the fugitives who crowded over the bridges, treading hundreds under foot, whilst all the time the river was easily fordable and mounted men rode backwards and forwards across it.

To return to the actual sequence of events. Kutusov had been very slow in exploiting his success of the 24th and indeed had begun the pursuit in a false direction; but about the 2nd of November, headquarters of the French being at Vyazma, the Cossacks became so threatening that the emperor ordered the army to march (as in Egypt) in hollow square. This order, however, appears only to have been obeyed by the Guards, with whom henceforward the emperor marched.

Kutusov had now overtaken the French, but fortunately for them he made no effort to close with them, but hung on their flank, molesting them with Cossacks and picking up stragglers. Thus the wreck of the *Grande Armée*, now not more than fifty thousand strong, reached Smolensk on the 9th and there rested till the 14th. The march was then resumed, the Guard leading and Ney commanding the rearguard. Near Krasnoy on the 16th the Russian advanced guard tried to head the column off. Napoleon halted a whole day to let the army close up; and then attacked with his old vigour and succeeded in clearing the road, but only at the cost of leaving Ney and the rearguard to its fate. By a night march of unexampled daring and difficulty Ney succeeded in breaking through the Russian cordon, but when he regained touch with the main body at Orcha only 800 of his 6000 men were still with him (21st).

40. *The Beresina.*—From here Napoleon despatched orders to Victor to join him at Borisov on the Beresina. The cold now gave way and thaw set in, leaving the country a morass, and information came that Tschitschagov from the south had reached

Borisov. He now selected Viesselovo as the point of passage and at 1 a.m. on the 23rd sent orders to Oudinot to march thither and construct bridges. In the execution of these orders Oudinot encountered the Russian advanced guard near Borisov and drove the latter back in confusion, though not before they had destroyed the existing bridge there. This sudden re-assumption of the offensive threw Tschitschagov into confusion. Thus time was gained for Victor also to come up and for Oudinot to construct the bridges at Studienka near the above-mentioned place, but a spot in many respects better suited for the purpose. Thither therefore Napoleon sent his pontonniers under General Eblé, but on their arrival they found that no preparations had been made and much time was lost. Meanwhile Victor, in doubt as to the real point of passage, had left the road to Studienka open to Wittgenstein, who had followed hard on his heels.

By 4 p.m. on the 26th the bridges were finished and the passage began, but not without resistance by the Russians, who were gradually closing in. The crossing continued all night, though interrupted from time to time by failures of the bridges. All day during the 27th stragglers continued to cross, covered by such combatants as remained under sufficient discipline to be employed. At 8 a.m. on the 28th, however, Tschitschagov and Wittgenstein moved forward on both banks of the river to the attack, but were held off by the splendid self-sacrifice of the few remaining troops under Ney, Oudinot and Victor, until about 1 p.m. the last body of regular troops passed over the bridges, and only a few thousand stragglers remained beyond the river.

The number of troops engaged by the French that day cannot be given exactly. Oudinot's and Victor's men were relatively fresh and may have totalled 20,000, whilst Ney can hardly have had more than 6000 of all corps fighting under him. How many were killed can never be known, but three days later the total number of men reported fit for duty had fallen to 8800 only.

41. *Final Operations.*—Henceforward the retreat of the army became practically a headlong flight, and on the 5th of December, having reached Smorgoni and seeing that nothing further could be done by him at the front, the emperor handed over the command of what remained to Murat, and left for Paris to organize a fresh army for the following year. Travelling at the fullest speed, he reached the Tuileries on the 18th, after a journey of 312 hours.

After the emperor's departure the cold set in with increased severity, the thermometer falling to 23°. On the 8th of December Murat reached Vilna, whilst Ney with about 400 men and Wrede with 2000 Bavarians still formed the rearguard; but it was quite impossible to carry out Napoleon's instructions to go into winter quarters about the town, so that the retreat was resumed on the 10th and ultimately Königsberg was attained on the 19th of December by Murat with 400 Guards and 600 Guard cavalry dismounted.

Meanwhile on the extreme French right Schwarzenberg and his Austrians had drifted away towards their own frontier, and the Prussian contingent, which under Yorck (see *YORCK VON WARTENBURG*) formed part of Macdonald's command about Riga, had entered into a convention with the Russians at Taurrogen (December 30) which deprived the French of their last support upon their left. Königsberg thus became untenable, and Murat fell back to Posen, where on the 10th of January he handed over his command to Eugène Beauharnais and returned to Paris.

The Russian pursuit practically ceased at the line of the Niemen, for their troops also had suffered terrible hardships and a period of rest had become an absolute necessity.

42. *The War of Liberation.*—The Convention of Taurrogen became the starting-point of Prussia's regeneration. As the news of the destruction of the *Grande Armée* spread, and the appearance of countless stragglers convinced the Prussian people of the reality of the disaster, the spirit generated by years of French domination burst out. For the moment the king and his ministers were placed in a position of the greatest anxiety, for they knew the resources of France and the boundless versatility of their arch-enemy far too well to imagine that the end of their

sufferings was yet in sight. To disavow the acts and desires of the army and of the secret societies for defence with which all north Germany was honeycombed would be to imperil the very existence of the monarchy, whilst an attack on the wreck of the Grand Army meant the certainty of a terrible retribution from the new armies now rapidly forming on the Rhine.

But the Russians and the soldiers were resolved to continue the campaign, and working in collusion they put pressure on the not unwilling representatives of the civil power to facilitate the supply and equipment of such troops as were still in the field; they could not refuse food and shelter to their starving countrymen or their loyal allies, and thus by degrees the French garrisons scattered about the country either found themselves surrounded or were compelled to retire to avoid that fate. Thus it happened that the viceroy of Italy felt himself compelled to depart from the positive injunctions of the emperor to hold on at all costs to his advanced position at Posen, where about 14,000 men had gradually rallied around him, and to withdraw step by step to Magdeburg, where he met reinforcements and commanded the whole course of the lower Elbe.

43. *Napoleon's Preparations.*—Meanwhile the emperor in Paris had been organizing a fresh army for the reconquest of Prussia. Thanks to his having compelled his allies to fight his battles for him, he had not as yet drawn very heavily on the fighting resources of France, the actual percentage of men taken by the conscriptions during the years since 1806 being actually lower than that in force in continental armies of to-day. He had also created in 1811-1812 a new National Guard, organized in "cohorts" to distinguish it from the regular army, and for home defence only, and these by a skillful appeal to their patriotism and judicious pressure applied through the prefects, became a useful reservoir of half-trained men for new battalions of the active army. Levies were also made with rigorous severity in the states of the Rhine Confederation, and even Italy was called on for fresh sacrifices. In this manner by the end of March upwards of 200,000 men were moving towards the Elbe, and in the first fortnight of April they were duly concentrated in the angle formed by the Elbe and Saale, threatening on the one hand Berlin, on the other Dresden and the east.

44. *Spring Campaign of 1813.*—The allies, aware of the gradual strengthening of their enemy's forces but themselves as yet unable to put more than 200,000 in the field, had left a small corps of observation opposite Magdeburg and along the Elbe to give timely notice of an advance towards Berlin; and with the bulk of their forces had taken up a position about Dresden, whence they had determined to march down the course of the Elbe and roll up the French from right to left. Both armies were very indifferently supplied with information, as both were without any reliable regular cavalry capable of piercing the screen of outposts with which each endeavoured to conceal his disposition, and Napoleon, operating in a most unfriendly country, suffered more in this respect than his adversaries.

On the 25th of April Napoleon reached Erfurt and assumed the chief command. On this day his troops stood in the following positions. Eugène, with Lauriston's, Macdonald's and Regnier's corps, on the lower Saale, lay in front of Weimar, holding the defile of Kösen; the Guard at Erfurt, Marmont at Gotha, Bertrand at Saalfeld, and Oudinot at Coburg, and during the next few days the whole were set in motion towards Merseburg and Leipzig, in the now stereotyped Napoleonic order, a strong advanced guard of all arms leading, the remainder—about two-thirds of the whole—following as "masse de manoeuvre," this time, owing to the cover afforded by the Elbe on the left, to the right rear of the advanced guard.

Meanwhile the Russians and Prussians had concentrated all available men and were moving on an almost parallel line, but somewhat to the south of the direction taken by the French. On the 1st of May Napoleon and the advanced guard entered Lützen. Wittgenstein, who now commanded the allies in place of Kutusov, hearing of his approach, had decided to attack

the French advanced guard, which he took to be their whole force, on its right flank, and during the morning had drawn together the bulk of his forces on his right in the vicinity of Gross-Görschen and Kaya.

45. *Battle of Lützen.*—About 9 a.m. on May 2nd he began an attack on the French advanced guard in Lützen, whilst the remainder of his army was directed against Napoleon's right and rear. Just as the latter were moving off the heads of the French main body suddenly appeared, and at 11 a.m. Napoleon, then standing near the Gustavus Adolphus monument on the field of Lützen, heard the roar of a heavy cannonade to his right rear. He realized the situation in a moment, galloped to the new scene of action, and at once grouped his forces for decisive action—the gift in which he was supreme. Leaving the leading troops to repulse as best they might the furious attack of both Russians and Prussians, and caring little whether they lost ground, he rapidly organized for his own control a battle-reserve. At length when both sides were exhausted by their efforts he sent forward nearly a hundred guns which tore asunder by their case-shot fire the enemy's line and marched his reserve right through the gap. Had he possessed an adequate cavalry force the victory would have been decisive. As it was, the allies made good their retreat and the French were too exhausted for infantry pursuit.

Perhaps no battle better exemplifies the inherent strength of the emperor's strategy, and in none was his grasp of the battlefield more brilliantly displayed, for, as he fully recognized, "These Prussians have at last learnt something—they are no longer the wooden toys of Frederick the Great," and, on the other hand, the relative inferiority of his own men as compared with his veterans of Austerlitz called for far more individual effort than on any previous day. He was everywhere, encouraging and compelling his men—it is a legend in the French army that the persuasion even of the imperial boot was used upon some of his reluctant conscripts, and in the result his system was fully justified, as it triumphed even against a great tactical surprise.

46. *Bautzen.*—As soon as possible the army pressed on in pursuit, Ney being sent across the Elbe to turn the position of the allies at Dresden. This threat forced the latter to evacuate the town and retire over the Elbe, after blowing up the stone bridge across the river. Napoleon entered the town hard on their heels, but the broken bridge caused a delay of four days, there being no pontoon trains with the army. Ultimately on the 18th of May the march was renewed, but the allies had continued their retreat in leisurely fashion, picking up reinforcements by the way. Arrived at the line of the Spree, they took up and fortified a very formidable position about Bautzen (*q.v.*). Here, on the 20th, they were attacked, and after a two days' battle dislodged by Napoleon; but the weakness of the French cavalry conditioned both the form of the attack, which was less effective than usual, and the results of the victory, which were extremely meagre.

The allies broke off the action at their own time and retired in such good order that the emperor failed to capture a single trophy as proof of his victory. The enemy's escape annoyed him greatly, the absence of captured guns and prisoners reminded him too much of his Russian experiences, and he redoubled his demands on his corps commanders for greater vigour in the pursuit. This led the latter to push on without due regard to tactical precautions, and Blücher took advantage of their carelessness when at Haynau (May 26), with some twenty squadrons of Landwehr cavalry, he surprised, rode over and almost destroyed Maison's division. The material loss inflicted on the French was not very great, but its effect in raising the moral of the raw Prussian cavalry and increasing their confidence in their old commander was enormous.

Still the allies continued their retreat and the French were unable to bring them to action. In view of the doubtful attitude of Austria, Napoleon became alarmed at the gradual lengthening of his lines of communication and opened negotiations. The enemy, having everything to gain and nothing to lose thereby, agreed finally to a six weeks' suspension of arms. This was perhaps the gravest military error of Napoleon's whole career,

<sup>1</sup> Napoleon always gave them out as 300,000, but this number was never attained.

and his excuse for it, "want of adequate cavalry," is the strongest testimony as to the value of that arm.

47. *The Autumn Campaign.*—As soon as a suspension of arms (to 15th of August) had been agreed to, Napoleon hastened to withdraw his troops from the dangerous position they occupied with reference to the passes leading over the mountains from Bohemia, for he entertained no doubt now that Austria was also to be considered as an enemy. Finally he decided to group his corps round Görlitz and Bautzen whence they could either meet the enemy advancing from Breslau or fall on his flank over the mountains if they attempted to force their way into Saxony by the valley of the Elbe. This latter manœuvre depended, however, on his maintenance of Dresden, and to this end he sent the I. Corps up the Elbe to Pirna and Königstein to cover the fortifications of Dresden itself. His instructions on this point deserve the closest study, for he foresaw the inevitable attraction which a complete entrenched camp would exercise even upon himself, and, therefore, limited his engineers to the construction of a strong bridge head on the right bank and a continuous enceinte, broken only by gaps for counter attack, around the town itself.

Then he turned his attention to the plan for the coming campaign. Seeing clearly that his want of an efficient cavalry precluded all ideas of a resolute offensive in his old style, he determined to limit himself to a defence of the line of the Elbe, making only dashes of a few days' duration at any target the enemy might present.

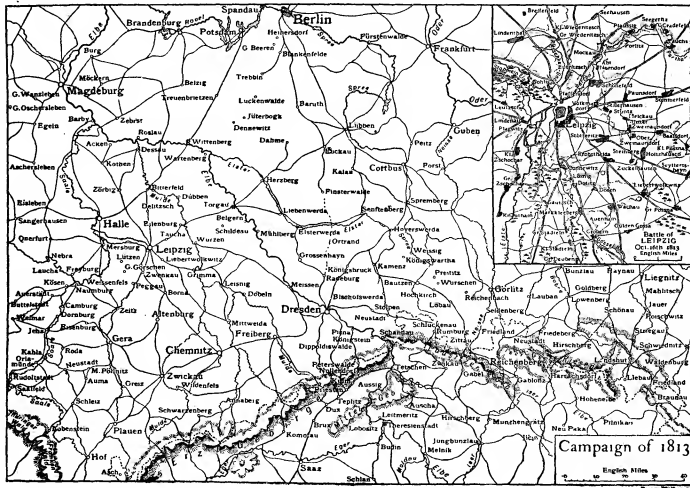
Reinforcements had been coming up without ceasing and at the beginning of August he calculated that he would have 300,000 men available about Bautzen and 100,000 along the Elbe from Hamburg via Magdeburg to Torgau. With the latter he determined to strike the first blow, by a concentric advance on Berlin (which he calculated he would reach on the 4th or 5th day), the movement being continued thence to extricate the French garrisons in Küstrin, Stettin and

Danzig. The moral effect, he promised himself, would be prodigious, and there was neither room nor food for these 100,000 elsewhere.

Towards the close of the armistice he learned the general situation of the allies. The crown prince of Sweden (Bernadotte), with his Swedes and various Prussian levies, 135,000 in all, lay in and around Berlin and Stettin; and knowing his former marshal well, Napoleon considered Oudinot a match for him. Blücher with about 95,000 Russians and Prussians was about Breslau, and Schwarzenberg, with nearly 180,000 Austrians and Russians, lay in Bohemia. In his position at Bautzen he felt himself equal to all his enemy's combinations.

48. *Dresden.*—The advance towards Berlin began punctually with the expiration of the armistice, but with the main army he himself waited to see more clearly his adversaries' plans. At length becoming impatient he advanced a portion of his army towards Blücher, who fell back to draw him into a trap. Then the news reached him that Schwarzenberg was pressing down the valley of the Elbe, and, leaving Macdonald to observe Blücher, he hurried back to Bautzen to dispose his troops to cross the Bohemian mountains in the general direction of Königstein, a blow which must have had decisive results. But the news from Dresden was so alarming that at the last moment he changed his mind, and sending Vandamme alone over the mountains, he hurried with his whole army to the threatened point. This march remains one of the most extraordinary in history, for the bulk of his forces moved, mainly in mass and across country, 90 m. in 72 hours, entering Dresden on the morning of the 27th, only a few hours before the attack of the allies commenced. For the events which followed see *DRESDEN (battle)*.

Dresden was the last great victory of the First Empire. By noon on the 27th August the Austrians and Russians were completely beaten and in full retreat, the French pressing hard behind them, but meanwhile Napoleon himself again succumbed



to one of his unaccountable attacks of apparent intellectual paralysis. He seemed unaware of the vital importance of the moment, crouched shivering over a bivouac fire, and finally rode back to Dresden, leaving no specific orders for the further pursuit.

49. *French Defeats.*—The allies, however, continued to retreat, but unfortunately Vandamme, with his single corps and unsupported, issued out of the mountains on their flank, threw himself across their line of retreat near Kulm, and was completely overwhelmed by sheer weight of numbers (29th). In spite of this misfortune, Napoleon could claim a brilliant success for himself, but almost at the same moment news reached him that Oudinot at Grossbeeren near Berlin, and Macdonald on the Katzbach opposed to Blücher, had both been severely defeated.

50. *Napoleon's Movements.*—During the next two days the emperor examined his situation and dictated a series of notes which have been a puzzle to every strategical thinker ever since. In these he seems suddenly to have cut adrift from every principle the truth of which he had himself so brilliantly demonstrated, and we find him discussing plans based on hypothesis, not knowledge, and on the importance of geographical points without reference to the enemy's field army. From these reveries he was at length awakened by news which indicated that the consequences of Macdonald's defeat had been far more serious to the moral of that command than he had imagined. He immediately rode over to establish order, and his manner and violence were so improper that Caulaincourt had the greatest difficulty in concealing the scandal. Blücher, however, hearing of his arrival, at once retreated and the emperor followed, thus uncovering the passes over the Bohemian mountains, a fact of which Schwarzenberg was quick to take advantage. Learning of his approach, Napoleon again withdrew to Bautzen. Then hearing that the Austrians had counter-marched and were again moving towards Dresden, he hastened back there, concentrated as many men as could conveniently be handled, and advanced beyond Pirna and Königstein to meet him. But the Austrians had no intention of attacking him, for time was now working on their side and, leaving his men to starve in the exhausted district, the emperor again returned to Dresden, where for the rest of the month he remained in an extraordinary state of vacillation. On the 4th of October he again drew up a review of the situation, in which he apparently contemplated giving up his communications with France and wintering in and around Dresden, though at the same time he is aware of the distress amongst his men for want of food.

51. *Campaign of Leipzig.*—In the meanwhile Blücher, Schwarzenberg and Bernadotte were working round his flanks. Ney, who had joined Oudinot after Grossbeeren, had been defeated at Dennewitz (6th Sept.), the victory, won by Prussian troops solely, giving the greatest encouragement to the enemy. Suddenly Napoleon's plans are again reviewed and completely changed. Calling up St Cyr, whom he had already warned to remain at Dresden with his command, he decides to fall back towards Erfurt, and go into winter quarters between that place and Magdeburg, pointing out that Dresden was of no use to him as a base and that if he does have a battle, he had much better have St Cyr and his men with him than at Dresden. He then on the 7th of October drew up a final plan, in which one again recognizes the old commander, and this he immediately proceeded to put into execution, for he was now quite aware of the danger threatening his line of retreat from both Blücher and Schwarzenberg and the North Army; yet only a few hours afterwards the portion of the order relating to St Cyr and Lobau was cancelled and the two were finally left behind at Dresden. From the 10th to the 13th Napoleon lay at Düben, again a prey to the most extraordinary irresolution, but on that day he thought he saw his opportunity. Blücher was reported near Wittenberg, and Schwarzenberg was moving slowly round to the south of Leipzig. The North Army under Bernadotte, unknown to Napoleon, lay on Blücher's left around Halle. The emperor decided to throw the bulk of his force on Blücher, and, having routed him, turn south on Schwarzenberg and sever his communications with Bohemia. His concentration was effected

with his usual sureness and celerity, but whilst the French moved on Wittenberg, Blücher was marching to his right, indifferent to his communications as all Prussia lay behind him.

This move on the 14th brought him into touch with Bernadotte, and now a single march forward of all three armies would have absolutely isolated Napoleon from France; but Bernadotte's nerve failed him, for on hearing of Napoleon's threat against Wittenberg he decided to retreat northward, and not all the persuasions of Blücher and Gneisenau could move him. Thus if the French movement momentarily ended in a blow in the air, it was indirectly the cause of their ultimate salvation.

52. *The "Battle of the Nations."*—On the 15th Napoleon concentrated his forces to the east of Leipzig, with only a weak detachment to the west, and in the evening the allies were prepared to attack him. Schwarzenberg, with 180,000 men available at once and 60,000 on the following day; Blücher had about 60,000, but Bernadotte now could not arrive before the 18th.

Napoleon prepared to throw the bulk of his force upon Schwarzenberg and massed his troops south-east of the town, whilst Schwarzenberg marched concentrically against him down the valley of the Elster and Pleisse, the mass of his troops on the right bank of the latter and a strong column under Giulay on the left working round to join Blücher on the north. The fighting which followed was most obstinate, but the Austrians failed to make any impression on the French positions, and indeed Giulay felt himself compelled to withdraw to his former position. On the other hand, Blücher carried the village of Möckern and came within a mile of the gates of the town. During the 17th there was only indecisive skirmishing, Schwarzenberg waiting for his reinforcements coming up by the Dresden road, Blücher for Bernadotte to come in on his left, and by some extraordinary oversight Giulay was brought closer in to the Austrian centre, thus opening for the French their line of retreat towards Erfurt, and no information of this movement appears to have been conveyed to Blücher. The emperor when he became aware of the movement, sent the IVth Corps to Lindenau to keep the road open.

On the 18th the fighting was resumed and by about noon Bernadotte came up and closed the gap to the N.E. of the town between Blücher and the Austrians. At 2 p.m. the Saxons, who had remained faithful to Napoleon longer than his other German allies, went over to the enemy. All hope of saving the battle had now to be given up, but the French covered their retreat obstinately and by daybreak next morning one-half of the army was already filing out along the road to Erfurt which had so fortunately been left for them.

53. *Retreat of the French and Battle of Hanau.*—It took Blücher time to extricate his troops from the confusion into which the battle had thrown them, and the garrison of Leipzig and the troops left on the right bank of the Elster still resisted obstinately—hence no direct pursuit could be initiated and the French, still upwards of 100,000 strong, marching rapidly, soon gained distance enough to be reformed. Blücher followed by parallel and inferior roads on their northern flank, but Schwarzenberg knowing that the Bavarians also had forsaken the emperor and were marching under Wrede, 50,000 strong, to intercept his retreat, followed in a most leisurely fashion. Blücher did not succeed in overtaking the French, but the latter, near Hanau, found their way barred by Wrede with 50,000 men and over 100 guns in a strong position.

To this fresh emergency Napoleon and his army responded in most brilliant fashion. As at Krasnoi in 1812, they went straight for their enemy and after one of the most brilliant series of artillery movements in history, directed by General Drouot, they marched right over their enemy, practically destroying his whole force. Henceforward their march was unimpeded, and they reached Mainz on the 5th of November.

54. *The Defensive Campaign.*—When the last of the French troops had crossed to the western bank of the Rhine, divided counsels made their appearance at the headquarters of the allies. Every one was weary of the war, and many felt that it would be unwise to push Napoleon and the French nation to extremes.

Hence a prolonged halt arose, utilized by the troops in renewing their equipment and so forth, but ultimately the Young German party, led by Blücher and the principal fighting men of the army, triumphed, and on the 1st of January 1814 the Silesian army (50,000) began its passage of the Rhine at Kaub. They were to be supported by Schwarzenberg with 200,000 men, who was to advance by Basel and Neu Breisach to the south, and Bernadotte with the Northern army, about 120,000, was to move in support on the right flank through the Netherlands and Laon; this force was not yet ready and did not, in fact, reach the latter place till March.

To meet these forces the emperor could not collect 200,000 men in all, of whom upwards of 100,000 were held by Wellington on the Spanish frontier, and 20,000 more were required to watch the debouches from the Alps. Hence less than 80,000 remained available for the east and north-eastern frontier. If, however, he was weak in numbers, he was now again operating in a friendly country, able to find food almost everywhere and practically indifferent as to his communications.

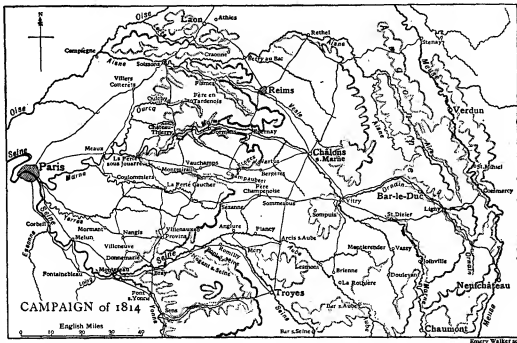
On the 25th of January, Blücher entered Nancy, and, moving rapidly up the valley of the Moselle, was in communication with the Austrian advanced guard near La Rothière on the afternoon of the 28th. Here his headquarters were surprised and he himself nearly captured by a sudden rush of French troops, and he learnt at the same time that the emperor in person was at hand. He accordingly fell back a few miles next morning to a strong position covering the exits from the Bar-sur-Aube defile. There he was joined by the Austrian advance guard, and together they decided to accept battle—indeed they had no alternative, as the roads in rear were so choked with

traffic that retreat was out of the question. About noon the 2nd of February Napoleon attacked them; but the weather was terrible, and the ground so heavy that his favourite artillery, the mainstay of his whole system of warfare, was useless and in the drifts of snow which at intervals swept across the field, the columns lost their direction and many were severely handled by the Cossacks. At nightfall the fighting ceased and the emperor retired to Lesmont, and thence to Troyes, Marmont being left to observe the enemy.

55. *Montmirail*.—Owing to the state of the roads, more perhaps to the extraordinary lethargy which always characterized Schwarzenberg's headquarters, no pursuit was attempted. But on the 4th of February Blücher, chafing at this inaction, obtained the permission of his own sovereign to transfer his line of operations to the valley of the Marne; Pahlen's corps of Cossacks were assigned to him to cover his left and maintain communication with the Austrians.

Believing himself secure behind this screen, he advanced from Vitry along the roads leading down the valley of the Marne, with his columns widely separated for convenience of subsistence and shelter—the latter being almost essential in the terrible weather prevailing. Blücher himself on the night of the 7th was at Sézanne, on the exposed flank so as to be nearer to his sources of intelligence, and the rest of his army were distributed in four small corps at or near Epervan, Montmirail and Étoges; reinforcements also were on their way to join him and were then about Vitry.

In the night his headquarters were again surprised, and he learnt that Napoleon himself with his main body was in full march to fall on his scattered detachments. At the same time he heard that Pahlen's Cossacks had been withdrawn forty-eight hours previously, thus completely exposing his flank. He himself retreated towards Étoges endeavouring to rally his scattered detachments, but Napoleon was too quick for him and in three successive days he defeated Sacken at Montmirail, York at Champ Aubert and Blücher and his main body at Étoges, pursuing the latter towards Vertus. These disasters compelled the retreat of the whole Silesian army, and Napoleon, leaving Mortier and Marmont to deal with them, hurried back to Troyes with his main body to strike the flank of Schwarzenberg's army, which had meanwhile begun its leisurely advance, and again at Mormant on the 17th of February, Montereau the 18th and Méry the 21st, he inflicted such heavy punishment upon his adversaries that they fell back precipitately to Bar-sur-Aube.



56. *Laon*.—In the meantime Blücher had rallied his scattered forces and was driving Marmont and Mortier before him. Napoleon, as soon as he had disembarrassed himself of Schwarzenberg, counter-marched his main body and moving again by Sézanne, fell upon Blücher's left and drove him back upon Soissons. This place had been held by a French garrison, but had capitulated only twenty-four hours beforehand, a fact of which Napoleon was naturally unaware. The Silesian army was thus able to escape, and marching northwards combined with Bernadotte at Laon—this reinforcement bringing the forces at Blücher's disposal up to over 100,000 men.

On the 7th of March Napoleon fell upon the advance guard of this force at Craonne and drove it back upon Laon, where a battle took place on the 9th. Napoleon was here defeated, and with only 30,000 men at his back he was compelled to renounce all ideas of a further offensive, and he retired to rest his troops to Reims. Here he remained unmolested for a few days, for Blücher was struck down by sickness, and in his absence nothing was done. On the 14th of March, however, Schwarzenberg, becoming aware of Napoleon's withdrawal to Reims, again began his advance and had reached Arcis-sur-Aube when the news of Napoleon's approach again induced him to retreat to Brienne.

57. *The Allies March on Paris*.—Thus after six weeks' fighting the allies were hardly more advanced than at the beginning. Now, however, they began to realize the weakness of their opponent, and perhaps actuated by the fear that Wellington from Toulouse might, after all, reach Paris first, they determined



to march to Paris (then an open city), and let Napoleon do his worst to their communications. Actually this was exactly what he was preparing to do. He had determined to move eastward to St Dizier, rally what garrisons he could find, and raise the whole country against the invaders, and had actually started on the execution of this plan when his instructions fell into the enemy's hands and his projects were exposed. Regardless of the threat, the allies marched straight for the capital. Marmont and Mortier with what troops they could rally took up a position on Montmartre heights to oppose them, but seeing further resistance to be hopeless they gave way on the 31st of March, just as Napoleon, with the wreck of the Guards and a mere handful of other detachments, was hurrying across the rear of the Austrians towards Fontainebleau to join them.

This was the end of the First Empire. The story of the Waterloo Campaign is told under its own heading.

#### *The Military Character of Napoleon.*

No military career has been examined more often and more freely than that of Napoleon. Yet even so the want of complete documentary evidence upon which to base conclusions has vitiated all but the most recent of the countless monographs and histories that have appeared on the subject. Fortunately the industry and ability of the military history section of the French General Staff have rendered available, by the publication of the original orders issued during the course of his campaigns, a mass of information which, taken in conjunction with his own voluminous correspondence, renders it possible to trace the growth of his military genius with a reasonable approach to accuracy. Formerly we could only watch the evolution of his powers of organization and the purely psychic gifts of resolution and command. The actual working of his mind towards that strategic and tactical ascendancy that rendered his presence on the battlefield, according to the testimony of his opponents, equal to a reinforcement of 40,000 men, was entirely undiscernible.

The history of his youth reveals no special predilection for the military service—the bent of his mind was political far more than military, but unlike the politicians of his epoch he consistently applied scientific and mathematical methods to his theories, and desired above all things a knowledge of facts in their true relation to one another. His early military education was the best and most practical then attainable, primarily because he had the good fortune to come under the influence of men of exceptional ability—Baron du Keile, Bois Roger and others. From them he derived a sound knowledge of artillery and fortification, and particularly of mountain warfare, which latter was destined to prove of inestimable service to him in his first campaigns of 1794-95 and 1796. In these, as well as in his most dramatic success of Marengo in 1800, we can discern no trace of strategical innovation. He was simply a master of the methods of his time. Ceaseless industry, energy and conspicuous personal gallantry were the principal factors of his brilliant victories, and even in 1805 at Ulm and Austerlitz it was still the excellence of the tactical instrument, the army, which the Revolution had bequeathed to him that essentially produced the results.

Meanwhile the mathematical mind, with its craving for accurate data on which to found its plans (the most difficult of all to obtain under the conditions of warfare), had been searching for expedients which might serve him to better purpose, and in 1805 he had recourse to the cavalry screen in the hope of such results. This proved a palliation of his difficulty, but not a solution. Cavalry can only observe, it cannot hold. The facts as to the position of an opponent accurately observed and correctly reported at a given moment, afford no reliable guarantee of his position 48 hours later, when the orders based on this information enter upon execution. This can only be calculated on the ground of reasonable probability as to what it may be to the best interest of the adversary to attempt. But what may seem to a Napoleon the best course is not necessarily the one that suggests itself to a mediocre mind, and the greater the gulf which separates

the two minds the greater the uncertainty which must prevail on the side of the abler commander.

It was in 1806 that an improved solution was first devised. The general advanced guard of all arms now followed immediately behind the cavalry screen and held the enemy in position, while the remainder of the army followed at a day's march in a "bataillon carrée" ready to manoeuvre in any required direction. The full reach of this discovery seems as yet scarcely to have impressed itself upon the emperor with complete conviction, for in the ensuing campaign in Poland we find that he twice departed from this form—at Pultusk and Heilsberg—and each time his enemy succeeded in escaping him. At Friedland, however, his success was complete, and henceforth the method recurs on practically every battlefield. When it fails it is because its inventor himself hesitates to push his own conception to its full development (Eckmühl 1809, Borodino 1812). Yet it would seem that this invention of Napoleon's was intuitive rather than reasoned; he never communicated it in its entirety to his marshals, and seems to have been only capable of exercising it either when in full possession of his health or under the excitement of action. Thus we find him after the battle of Dresden—itsself a splendid example of its efficacy—suddenly reverting to the terminology of the school in which he had been brought up, which he himself had destroyed, only to revive again in the next few days and handle his forces strategically with all his accustomed brilliancy.

In 1814 and in 1815 in the presence of the enemy he again rises supremely to each occasion, only to lapse in the intervals even below the level of his old opponents; and that this was not the consequence of temporary depression naturally resulting from the accumulated load of his misfortunes, is sufficiently shown by the downright puerility of the arguments by which he seeks to justify his own successes in the St Helena memoirs, which one may search in vain for any indication that Napoleon was himself aware of the magnitude of his own discovery. One is forced to the conclusion that there existed in Napoleon's brain a dual capacity—one the normal and reasoning one, developing only the ideas and conceptions of his contemporaries, the other intuitive, and capable only of work under abnormal pressure. At such moments of crisis it almost excelled human comprehension; the mind seems to have gathered to itself and summed up the balance of all human passions arranged for and against him, and to have calculated with unerring exactitude the consequences of each decision.

A partial explanation of this phenomenon may perhaps be found in the economy of nervous energy his strategical method ensured to him. Marching always ready to fight wherever his enemy might stand or move to meet him, his mind was relieved from all the hesitations which necessarily arise in men less confident in the security of their designs. Hence, when on the battlefield the changing course of events left his antagonists mentally exhausted, he was able to face them with will power neither bound nor broken. But this only explains a portion of the mystery that surrounds him, and which will make the study of his career the most fascinating to the military student of all times.

Amongst all the great captains of history Cromwell alone can be compared to him. Both, in their powers of organization and the mastery of the tactical potentialities of the weapons of their day, were immeasurably ahead of their times, and both also understood to the full the strategic art of binding and restraining the independent and powerful of their opponents, an art of which Marlborough and Frederick, Wellington, Lee and Moltke do not seem ever even to have grasped the fringe.

(F. N. M.)

**BIBLIOGRAPHY.**—Among the principal modern works on Napoleon's campaigns 1805-14 are the following: Yorck von Wartenberg, *Napoleon als Feldherr* (1866, English and French translations); H. Canon, *La Guerre napoléonienne* (Paris, 1903); H. Bonal, *Esprit de la guerre moderne* (a series of works, of which those dealing with 1805-1812 are separately mentioned below). For 1805 see Alombert and Colin (French Gen. Staff), *Campagne de 1805 en Allemagne* (Paris, 1898-1910); H. Bonal, *De Rosbach à Ulm* (Paris,

1903); Sir D. Haig, *Cavalry Studies* (London, 1907); G. A. Furse, *Ulm, Trafalgar and Austerlitz* (London, 1905). For 1806-1807, Fr. Kraut zu Hohenlohe-Ingelfingen, *Letters on Strategy* (Eng. trans., vol. i.); Freiherr v. d. Goltz, *Rossbach und Jena*; the new edition of the same work, *Von Rossbach bis Jena und Auerstedt* (Berlin, 1906) and *Von Jena bis Preussisch-Eylau* (Berlin, 1908); Studies in French Gen. Staff *Revue d'Histoire* (1909); P. Foucart, *Campagne de Prusse*; H. Bonnal, *La Manœuvre de l'Ina* (Paris, 1904); *Memoirs of Bennigsen* (trans. by E. Cazalas, French Gen. Staff, 1909); F. N. Maude, *The Jena Campaign* (London, 1909); F. L. Petre, *Napoleon's Campaign in Poland* (London, 1902). For 1809, H. Bonnal, *La Manœuvre de Landshut* (Paris, 1905); Sasaki, *Campagne de 1809* (Paris, 1899-1902); Ritter v. Angeli, *Erzherzog Karl* (Vienna, 1895-1897); Lieut. Field Marshal von Woinowich (ed.), *Das Kriegsjahr 1809*; Bunt, *De Ratisbonne à Znaim* (Paris, 1910). For 1812, G. Fabry (French Gen. Staff), *Campagne de 1812* (Paris, 1904); *La Guerre nationale de 1812* (French translation from the Russian general staff work, Paris, 1904); H. Bonnal, *La Manœuvre de Vîna* (Paris, 1905); Freiherr v. d. Osten-Sacken, *Feldzug 1812* (Berlin, 1899); H. B. George, *Napoleon's Invasion of Russia* (London, 1900). For 1813, F. N. Maude, *The Leipzig Campaign* (London, 1908); Lanrezac, *La Manœuvre de Lutten*; B. v. Quistorp, *Gesch. der Nordarmee 1813* (1894); v. Holleben, *Gesch. des Frühjahrsfeldzugs 1813* (Berlin, 1904); Friedrich, *Der Herbstfeldzug 1813* (Berlin, 1903-1906). For 1814, German Gen. Staff, *Kriegsgesch. Einzelschriften*, No. 13; v. Janson, *Der Feldzug 1814 in Frankreich* (Berlin, 1903-1905). See also works mentioned under FRENCH REVOLUTIONARY WARS and under bibliographical headings, as well as the general histories of the time.

#### NAVAL OPERATIONS

The French navy came under the direct and exclusive control of Napoleon after the 18th Brumaire. At the close of 1799 (see FRENCH REVOLUTIONARY WARS) he had three purposes to serve by the help of his fleet: the relief of the French garrison besieged by the British forces in Malta; the reinforcement of the army he had left in Egypt; and the distraction of Great Britain by the threat of invasion of England across the Channel, or of Ireland. The deficiencies both in number and in quality of his naval resources doomed him to fail in all three. Though he had control of what remained of the navies of Holland and Spain, as well as of the French, he was outnumbered at every point, while the efficiency of the British fleet gave it a mobility which doubled its material superiority. All Napoleon's efforts to support his troops in Malta and Egypt were necessarily made under the hampering obligation to evade the British forces barring the road. The inevitable result was that only an occasional blockade-runner could succeed in escaping detection and attack. The relief thus brought to Malta and Egypt was not sufficient. In February 1800, the "Généreux" (74), one of the few ships which escaped from the Nile, sailed from Toulon with three corvettes, under Rear-admiral Ferré, to relieve Malta. On the 18th she was sighted by the blockading squadron, surrounded and captured. Three other survivors of the Nile were at anchor in Malta—the "Guillaume Tell" (80), and two frigates, the "Diane" and the "Justice." On the 29th of July the "Guillaume Tell" endeavoured to slip out in the night. She was sighted, pursued and overpowered, after a singularly gallant resistance. The frigates made an attempt to get off on the 24th of August, but only the "Justice," a solitary survivor of the squadron which fought at the Nile, reached Toulon. Malta, starved out by the British fleet, surrendered on the 5th of September 1800. Very similar was the fate of the efforts to reach and reinforce the army of Egypt. The British squadrons either stopped the relieving forces at their point of departure, or baffled, when they did not take them, at their landfall. A squadron of seven sail of the line, under Admiral Ganteaume, succeeded in slipping out of Brest, when a gale had driven the British blockading force off the coast. Ganteaume met with some measure of success in capturing isolated British men-of-war, one of them being a 74, the "Swiftsure." But he failed to give effectual help to the Egyptian army. He sailed on the 23rd of January 1801, entered the Mediterranean and, his squadron being in a bad condition, steered for Toulon, which he reached on the 18th of February. On the 19th of March he sailed again for Egypt, but was again driven back by the same causes on the 5th of April. On the 25th he was ordered out once more. Three of his ships had to be sent

back as unfit to keep the sea. With the other four he reached the coast of Egypt, on the 7th of May, only to sight a powerful British force, and to be compelled to escape to Toulon, which he did not reach till the 22nd of July. The French in Egypt were in fact beaten before he reached the coast. At the beginning of 1801, a British naval force, commanded by Lord Keith, had sailed from Gibraltar, escorting an army of 18,000 men under General Abercromby. It reached Marmorice Bay, in Asia Minor, on the 31st of January, to arrange a co-operation with the Turks, and after some delay the army was transported and landed in Egypt, on the 7th and 8th of March. Before the end of September the French army was reduced to capitulate. In the interval another effort to carry help to it was made from Toulon. On the 13th of June 1801 Rear-admiral Linois left Toulon with three sail of the line, to join a Spanish squadron at Cadiz and go on to Egypt. In the straits he was sighted by the British squadron under Sir J. Saumarez, and driven to seek the protection of the Spanish batteries in Algiers. On the 6th of July he beat off a British attack, capturing the "Hannibal," 74. On the 9th a Spanish squadron came to his assistance, and the combined force steered for Cadiz. During the night of the 12th/13th of July they were attacked by Sir J. Saumarez. Two Spanish three-deckers blew up, and a 74-gun ship was taken. The others were blockaded in Cadiz. The invasion scheme was vigorously pushed after the 3rd of March 1801. Flat-bottomed boats were gradually collected at Boulogne. Two attempts to destroy them at anchor, though directed by Nelson himself, were repulsed on the 4th and 16th of August. But the invasion was so far little more than a threat made for diplomatic purposes. On the 1st of October 1801 an armistice was signed in London, and the Peace of Amiens followed, on the 27th of March 1802. (For the operations in the Baltic in 1801, see COPENHAGEN, BATTLE OF.)

The Peace of Amiens proved to be only an uneasy truce, and it was succeeded by open war, on the 18th of May 1803. From that date till about the middle of August 1805, a space of some two years and two months, the war took the form of a most determined attempt on the part of Napoleon to carry out an invasion of Great Britain, met by the counter measures of the British government. The scheme of invasion was based on the Boulogne flotilla, a device inherited from the old French royal government, through the Republic. Its object was to throw a great army ashore on the coast between Dover and Hastings. The preparations were made on an unprecedented scale. The Republic had collected some two hundred and forty vessels. Under the direction of Napoleon ten times as many were equipped. They were divided into: *prames*, ship-rigged, of 35 metres long and 8 wide, carrying 12 guns; *chaloques canonnières*, of 24 metres long and 5 wide, carrying 5 guns and brig-rigged; *bateaux canonniers*, of 19 metres long by 1.56 wide, carrying 2 guns and mere boats. All were built to be rowed, were flat-bottomed, and of shallow draft so as to be able to navigate close to the shore, and to take the ground without hurt. They were built in France and the Low Countries, in the coast towns and the rivers—even in Paris—and were collected gradually, shore batteries both fixed and mobile being largely employed to cover the passage. A vast sum of money and the labour of thousands of men were employed to clear harbours for them, at and near Boulogne. The shallow water on the coast made it impossible for the British line-of-battle ships, or even large frigates, to press the attack on them home. Smaller vessels they were able to beat off and so, in spite of the activity of the British cruisers and of many sharp encounters, the concentration was effected at Boulogne, where an army of 130,000 was encamped and was incessantly practised in embarking and disembarking. Before the invasion was taken in hand as a serious policy, there had been at least a profession of a belief that the flotilla could push across the Channel during a calm. Experience soon showed that when the needful allowance was made for the time required to bring them out of harbour (two tides) and for the influence which the Channel currents must have upon their speed, it would be extremely rash to rely on a calm of sufficient length. Napoleon therefore came

early to the conclusion that he must bring about a concentration of his seagoing fleet in the Channel, which would give him a temporary command of its waters.

He had a squadron at Brest, ships at L'Orient and Rochefort, some of his vessels had taken refuge at Ferrol on their way back from San Domingo when war broke out, one was at Cadiz, and he had a squadron at Toulon. All these forces were watched by British blockading squadrons. The problem was to bring them together before the British fleet could be concentrated to meet them. Napoleon's solution grew, as time went on and circumstances changed, in scope and complexity. In July 1804 he ordered his admiral commanding at Toulon, Latouche Tréville, to seize an opportunity when Nelson, who was in command of the blockade, was driven off by a northerly gale, to put to sea, with 20 sail of the line, pick up the French ship in Cadiz, join Villeneuve who was in the Aix roads, and then effect a junction with Ganteaume and the 21 sail of the line at Brest. He hoped that if the British ships in the North Sea concentrated with the squadron in the Channel, he would be able to make use of Dutch vessels from the Texel. The death of Latouche Tréville, 20th of August 1804, supplied an excuse for delay. He was succeeded by Villeneuve. Napoleon now modified the simple plan prepared for Latouche Tréville, and began laying elaborate plans by which French vessels were to slip out and sail for distant seas, to draw the British fleet after them, and then return to concentrate in the Channel. A further modification was introduced by the end of 1804. Spain, which was bound by treaty to join Napoleon, was allowed to preserve a show of neutrality by paying a monthly subvention. The British government, treating this as a hostile action—as it was—seized the Spanish treasure ships on their way from America, near Cape Santa Maria, on the 5th of October 1804, and Spain declared war on the 12th of December. New plans were now made including the co-operation of the Spanish fleet. Amid all the variation in their details, and the apparent confusion introduced by Napoleon's habit of suggesting alternatives and discussing probabilities, and in spite of the preparations ostensibly made for an expedition to Ireland, which was to have sailed from Brest and to have carried 30,000 troops commanded by Augereau, the real purpose of Napoleon was neither altered nor concealed. He worked to produce doubt and confusion in the mind of the British government by threats and attacks on its distant possessions, which should lead it to scatter its forces. One of these ventures was actually carried out, without, however, securing the co-operation, or effecting the purpose he had in view. On the 11th of January 1805 Admiral Missiessy left Rochefort with 5 sail of the line, undetected by the British forces on the coast. Missiessy carried out a successful voyage of commerce-destroying, and returned safely to Rochefort on the 20th of May, from the West Indies. But the force sent in pursuit of him was small, and the British government was not deceived into weakening its hold on the Channel. It was in fact well supplied with information by means of the spy service directed by an exiled French royalist, the count d'Antraigues, who was established at Dresden as a Russian diplomatic agent. Through his correspondents in Paris, some of whom had access to Napoleon's papers, the British government was able to learn the emperor's real intentions. The blockade of Brest was so strictly maintained that Ganteaume was allowed no opportunity to get to sea. Villeneuve, who was to have co-operated with Missiessy, did indeed leave Toulon, at a moment when Nelson, whose policy it was to encourage him to come out by not staying too near the port, was absent, on the 17th of January 1805. The British admiral, when informed that the French were at sea, justified Napoleon's estimate of his probable course in such a contingency, by making a useless cruise to Egypt. But Villeneuve's ill-appointed ships, manned by raw crews, suffered loss of spars in a gale, and he returned to Toulon on the 21st. His last start came when he sailed, unseen by Nelson, on the 30th of March. Aided by lucky changes of wind, he reached Cadiz, was joined by 1 French and 6 Spanish ships under Admiral Gravina, which, added to the 11 he had with him, gave him a force of 18 sail. He left Cadiz on the night

of the 9th/10th of April, and reached Fort de France in Martinique on the 14th of May. Here he was to have remained till joined by Ganteaume from Brest. On the 1st of June he was joined by a frigate and two line-of-battle ships sent with orders from Rochefort, and was told to remain in the West Indies till the 31st of July, and if not joined by Ganteaume to steer for Ferrol, pick up the French and Spanish ships in the port, and come on to the Channel. Villeneuve learnt on the 8th of June that Nelson had reached Barbadoes in pursuit of him on the 4th. The British admiral, delayed by contrary winds, had not been able to start from the entry to the Straits of Gibraltar till the 11th of May. An action in the West Indies would have ruined the emperor's plan of concentration, and Villeneuve decided to sail at once for Ferrol. Nelson, misled by false information, ranged the West Indies as far south as the Gulf of Paria, in search of his opponent whom he supposed to be engaged in attacks on British possessions. By the 13th of June he had learnt the truth, and sailed for Gibraltar under the erroneous impression that the French admiral would return to Toulon. He sent a brig home with despatches; on the 19th of June, in lat. 33° 12' N. and long. 58° W., the French were seen by this vessel heading for the Bay of Biscay. Captain Bettesworth who commanded the brig hurried home, and the information he brought was at once acted on by Lord Barham, the First Lord of the Admiralty, who took measures to station a force to intercept Villeneuve outside Ferrol. On the 22nd of July, 35 leagues N.W. of Finis-terre, Villeneuve was met by the British admiral sent to intercept him, Sir Robert Calder. A confused action in a fog ended in the capture of 2 Spanish line-of-battle ships. But Sir R. Calder, who had only 15 ships to his opponent's 20 and was nervous lest he should be overpowered, did not act with energy. He retreated to join the blockading fleet off Brest. Villeneuve was now able to join the vessels at Ferrol. Nelson, who reached Gibraltar on the very day the action off Ferrol was fought, was too far away to interfere with him. But Villeneuve, who was deeply impressed by the inefficiency of the ships of his fleet and especially of the Spaniards, and who was convinced that an overwhelming British force would be united against him in the Channel, lost heart, and on the 15th of August sailed south to Cadiz. By this movement he ruined the emperor's elaborate scheme. Napoleon at once broke up the camp at Boulogne and marched to Germany. The further movements of Villeneuve's fleet are told under TRAFALGAR, BATTLE OF.

With the collapse of the invasion scheme, the naval war between Napoleon and Great Britain entered on a new phase. It lost at once the unity given to it by the efforts of the emperor to effect, and of the British government to baffle the passage of the Channel by an army. In place of the movements of great fleets to a single end, we have a nine years' story (1805-1814) of cruising for the protection of commerce, of convoy, of colonial expeditions to capture French, Dutch or Spanish possessions and of combined naval and military operations in which the British navy was engaged in carrying troops to various countries, and in supporting them on shore. Napoleon continued to build line-of-battle ships in numbers from Venice to Hamburg, but only in order to force the British government to maintain costly and wearing blockades. He never allowed his fleets to go to sea to seek battle. The operations of the British fleet were therefore divided between the work of patrolling the ocean roads and ancillary services to diplomacy, or to the armies serving in Italy, Denmark and, after 1808, in Spain. The remaining colonial possessions of France, and of Holland, then wholly dependent on her, were conquered by degrees, and the ports in which privateers were fitted out to cruise against British commerce in distant seas were gradually rendered harmless. Though privateering was carried on by the French with daring and a considerable measure of success, it did not put an appreciable check on the growth of British merchant shipping. The function of the British navy in the long conflict with Napoleon was of the first importance, and its services were rendered in every sea, but their very number, extent and complexity render it impossible here to record them in detail.

**BIBLIOGRAPHY.**—Captain Mahan, *Influence of Sea Power upon the French Revolution and the Empire* (London, 1892); Chevalier, *Histoire de la marine française sous le consulat et l'Empire* (Paris, 1886). All the operations connected with the successive invasion schemes are recorded, with exhaustive quotations of documentary evidence, in *Projets et tentatives de débarquement aux Iles Britanniques*, by Captain Desbrière (Paris, 1901). Captain Desbrière's exhaustive work was done for the historical section of the French general staff, and is a fine example of the scholarly and conscientious modern French historical school. (D. H.)

**NAPOLEONITE**, also called Corsite because the stone is found in the island of Corsica, a variety of diorite which is characterized by orbicular structure. The grey matrix of the stone has the normal appearance of a diorite, but contains many rounded lumps 1 or 2 in. in diameter, which show concentric zones of light and dark colours. In these spheroids also a distinct and well-marked radial arrangement of the crystals is apparent. The centre of the spheroid is usually white or pale grey and consists mainly of feldspar; the same mineral makes the pale zones while the dark ones are rich in hornblende and pyroxene. The feldspar is a basic variety of plagioclase (anorthite or bytownite). Though mostly rounded, the spheroids may be elliptical or subangular; sometimes they are in contact with one another but usually they are separated by small areas of massive diorite. When cut and polished the rock makes a beautiful and striking ornamental stone. It has been used for making paper-weights and other small ornamental articles.

Spheroidal structure is found in other diorites and in quite a number of granites in various places, such as Sweden, Russia, America, Sardinia, Ireland. It is by no means common, however, and usually occurs in only a small part of a granitic or dioritic mass, being sometimes restricted to an area of a few square yards. In most cases it is found near the centre of the outcrop, though exceptionally it has been found quite close to the margin. It arises evidently from intermittent and repeated crystallization of the rock-forming minerals in successive stages. Such a process would be favoured by complete rest, which would allow of super-saturation of the magma by one of the components. Rapid crystallization would follow, producing deposits on any suitable nuclei, and the crystals then formed might have a radial disposition on the surfaces on which they grew. The magma might then be greatly impoverished in this particular substance, and another deposit of a different kind would follow, producing a zone of different colour. The nucleus for the spheroidal growth is sometimes an early porphyritic crystal, sometimes a surface of gneiss, &c., and often does not differ essentially in composition from the surrounding rock. If the spheroids are in contact their inner zones may be distinct while the outer ones are common to both individuals having the outlines of a figure of eight. This proves that growth was centrifugal, not centripetal.

Many varieties of spheroids are described presenting great differences in composition and in structure. Some are merely rounded balls consisting of the earliest minerals of the rock, such as apatite, zircon, biotite and hornblende, and possessing no regular arrangement. Others have as centres a foreign fragment such as gneiss or hornfels, with one or more zones, pale or dark, around this. Radial arrangement of the crystals, though often very perfect, is by no means universal. The spheroids are sometimes flattened or egg-shaped, apparently by fluxion movements of the magma at a time when they were semi-solid or plastic. As a general rule the spheroids are more basic and richer in the ferromagnesian minerals than the surrounding rock, though some of the zones are often very rich in quartz and feldspar. Graphic or perthitic intergrowths between the minerals of a zone are frequent. The spheroids vary in width up to 1 or 2 ft. In some cases they contain abnormal constituents such as calcite, sillimanite or corundum, (J. S. F.)

**NAQUET, ALFRED JOSEPH** (1834– ), French chemist and politician, was born at Carpentras (Vaucluse), on the 6th of October 1834. He became professor in the faculty of medicine in Paris in 1863, and in the same year professor of chemistry at Palermo, where he delivered his lectures in Italian. He lost his professorship in 1867 with his civic rights, when he was condemned to fifteen months' imprisonment for his share in a secret society. On a new prosecution in 1869 for his book *Religion, propriétés, famille* he took refuge in Spain. Returning to France under the government of Émile Olivier he took an active share in the revolution of the 4th of September 1870, and became secretary of the commission of national defence. In the National Assembly he sat on the extreme Left, consistently opposing the opportunist policy of successive governments. Re-elected to the Chamber of Deputies he began the agitation against the marriage laws with which his name is especially

connected. His proposal for the re-establishment of divorce was discussed in May 1879, and again in 1881 and 1882, and became law two years later. Naquet, although he disapproved in principle of a second chamber, secured his election to the senate in 1883 to pilot his measure through that body. In 1886 by his efforts divorce became legal after three years of definite separation on the demand of one of the parties concerned. In 1890 he resigned from the senate to re-enter the Chamber of Deputies, this time for the 5th arrondissement of Paris, and took his seat with the Boulangist deputies. After Boulanger's suicide his political influence declined, and was further compromised by accusations (of which he was legally cleared) in connexion with the Panama scandals.

The thesis written for his doctorate, *Application de l'analyse chimique à la toxicologie* (1859), was followed by many papers on chemistry contributed to learned journals, and his *Principes de chimie fondés sur les théories modernes* (1865) reached its 5th edition in 1890. He is better known by his political works, *Socialisme collectiviste et socialisme libéral* (1890, Eng. trans., 1891), *L'Humanité et la patrie* (1901), *Loi du divorce* (1903), *L'Anarchie et le collectivisme* (1904), *Désarmement ou alliance anglaise* (1908).

**NARA**, an important water channel in Sind, India, probably representing a former bed of the Indus, though now traversing the desert far E. of the river. Its total length is 250 m.; and by means of cross cuts, weirs and embankments, it has been made to irrigate no less than 429 sq. m., with a navigable length of 425 m.

**NARA**, a town of Japan, in the province of Yamato, 25½ m. from Osaka by rail. Pop. 32,000. It lies on the slope of a range of picturesque hills, beautifully wooded with cryptomerias, evergreen oaks, &c. This was the first permanent capital of Japan. Up to the beginning of the 8th century the imperial court changed its location at the accession of each sovereign, and the court's place of residence naturally became the official metropolis. But Nara remained the metropolis during seven consecutive reigns (709 to 784), and its seventy-five years of favoured existence sufficed for the building and furnishing of several imposing shrines and temples, for the laying out of a noble park, for the casting of a colossal image of Buddha, and for the execution of many other beautiful specimens of applied art. Not much is known of the Nara palace in its original form, but many of the articles and ornaments used by its inmates survive in a celebrated collection which, during nearly twelve hundred years, had been preserved in a store-house (Shoso-in) near the temple of Todai-ji. This collection cannot be visited by strangers more than once a year, and even then only by special permission. The vigorous growth of the Buddhist creed throughout the Nara epoch was remarkable, and found outward expression in many striking architectural and artistic works. The best of these, namely, those dating from the first half of the 8th century, show Indo-Grecian affinities, which gradually grow fainter as the end of the epoch approaches. The temple called Todai-ji was completed about 750. At present the buildings enclose a quadrangle 520 ft. by 620, the south side being mainly occupied by the huge, ungainly and no longer perpendicular hall containing the Dai Butsu, or colossal statue of Buddha. The casting of this wonderful piece of work was accomplished after eight failures in 749 by Takusho, an artist from Korea. On two occasions the head was melted during the burning of the temple (1180 and 1567) and from 1567 to 1697 the statue stood exposed to the weather. The height of the figure is 53 ft. On a hill to the east of the temple stands a bell-house with a huge bell, cast in 732, 13½ ft. high, 9 ft. across the mouth and weighing 37 tons. The great Buddha is often spoken of as the most remarkable of the Nara relics; but restorations have so marred it that it can no longer be compared with many smaller examples of contemporaneous and subsequent sculpture. More worthy of close attention are two effigies of Brahma and Indra preserved among the relics of Koboku-ji, which, with Kasuga-no-Miya, Ni-gwatsudo and Todai-ji, constitute the chief religious edifices. These figures, sculptured in wood, have suffered much from the ravages of time, but nothing could destroy the grandeur of their proportions or the majesty and dignity of their pose. Several other

works of scarcely inferior excellence may be seen among the relics, and at the shrine of Kasuga is performed a religious dance called Kagura, in which the costumes and gestures of the dancers are doubtless the same as those of twelve centuries back. Kasugano-Miya was founded in 767, and its chapels with their rough red-painted log-work afford fine examples of primitive Japanese architecture. In the temple-park are herds of tame deer; and little images of deer and trinkets from deer's horns are the favourite charms purchased by the pilgrims. Within the enclosure stands a curious old trunk of seven plants entwined, including a camellia, cherry and wistaria. Of the great Buddhist temple Kobuku-ji, founded in 710, and burnt for the third time in 1717, there remains little save two lofty pagodas. A railway now gives access to the town, but every effort is made to preserve all the ancient features of Nara. A museum has been formed, where many antique objects of great interest are displayed, as well as works from the hands of comparatively modern artists. Nara in the days of its prosperity is said to have had a population of a quarter of a million.

**NARAINGANJ**, or **NARAYANGANJ**, a town of India, in the Dacca district of eastern Bengal and Assam, situated near the junction of two rivers with the Meghna, 10 m. by rail S. of Decca city. Pop. (1901) 24,472. As the port of Dacca, having steamer communication with both Calcutta and Chittagong, it has become the chief entrepôt for the jute trade of eastern Bengal. There are 73 jute-presses, employing 6000 hands, and the annual export of jute exceeds 300,000 tons. It also ranks as the model municipality of Bengal.

**NARBONNE**, a city of France, capital of an arrondissement in the department of Aude, situated in a vine-growing plain 5 m. from the Mediterranean, on the railway from Toulouse to Cette, 37 m. E. of Carcassonne. Pop. (1906) 23,280. The Robine canal, a branch of the Canal du Midi, divides Narbonne into two distinct portions, the *bourg* and the *citê*. The latter is one of the oldest and most interesting of French towns. The former cathedral (St Just), which consists only of a choir 130 ft. high and transept, was begun in 1272, and the transept was still unfinished at the end of the 15th century. The towers (104 ft. high) at each extremity of the transept were built about 1480. Some additions towards the west were made early in the 18th century. An unusual effect is produced by a double row of crenellation taking the place of balustrades on the roof of the choir chapels and connecting the pillars of the flying buttresses. Among the sepulchral monuments, which are the chief feature of the interior, may be noticed the alabaster tomb of Cardinal Guillaume Briçonnet, minister of state under Charles VIII. The chapter-house, of the 15th century, has a vaulted roof supported on four free pillars. The treasury preserves many interesting relics. The apse of the cathedral was formerly joined to the fortifications of the archiepiscopal palace, and the two buildings are still connected by a mutilated cloister of the 14th and 15th centuries. On the front of the palace are three square towers of unequal height. Between the Tour des Télégraphes (1318), crenellated and turreted at the corners, and that of St Martial (1374), machicolated and pierced by Gothic openings, a new façade was erected in the style of the 13th century after the plans of Viollet-le-Duc. This portion of the building now serves as hôtel de ville, and its upper stories are occupied by the Narbonne museum of art and archaeology, which includes a fine collection of pottery. The palace garden also contains many fragments of Roman work once built into the now dismantled fortifications; and the Musée Lapidaire in the Lamourguier buildings (formerly the church of a Benedictine convent) has a collection of Roman remains derived from the same source. The church of St Paul, though partly Romanesque, is in the main striking, and for the south of France a rare example of a building of the first half of the 13th century in the Gothic style of the north. It possesses some ancient Christian sarcophagi and fine Renaissance wood carving. Narbonne has a sub-prefecture, tribunals of first instance and of commerce, a board of trade arbitration, a chamber of commerce, a communal college for boys and a school of commerce and industry. It has a good trade in wine and

spirituous liquors, and is famous for its honey. The industries include cooperage, sulphur-refining, brandy-distilling and the manufacture of bricks and tiles and verdigris.

Long before the Roman invasion of Gaul Narbonne was a flourishing city, being capital of the Volcæ Tectosages. It was there that the Romans in 118 B.C. founded their first colony in Gaul, which bore the name of *Narbo Martius*; they constructed great works to protect the city from inundation and to improve its port, situated on a lake now filled up but at that time communicating with the sea. Capital of Gallia Narbonensis, the seat of a proconsul and a station for the Roman fleet, Narbo Martius became the rival of Massilia. But in A.D. 150 it suffered greatly from a conflagration, and the division of Gallia Narbonensis into two provinces lessened its importance as a capital. Alans, Suevi, Vandals, each held the city for a brief space; and at last, in 413, it was occupied by the Visigoths, whose capital it afterwards became. In 719, after a siege of two years, it was captured by the Saracens, and by them its fortifications were restored and extended. Charles Martel, after the battle of Poitiers, and Pippin the Short, in 752, were both repulsed from its walls; but on a new attempt, after an investment of seven years, and by aid of a traitor, the Franks managed again to force their way into Narbonne. Charlemagne made the city the capital of the duchy of Gothia, and divided it into three lordships—one for the bishop, another for a Frankish lord, and the third for the Jews, who, occupying one of its quarters, possessed a school, synagogues and a university famous in the middle ages. The viscounts who succeeded the Frankish lord sometimes acknowledged the authority of the counts of Toulouse, sometimes that of the counts of Barcelona. In the 13th century the crusade against the Albigenses spared the city, but the archbishopric, was seized by the pope's legate, Arnaud Amaury, who took the title of viscount of Narbonne. Simon de Montfort, however, deprived him of this dignity, receiving from Philip Augustus the duchy of Narbonne along with the county of Toulouse. By his expulsion of the Jews Philip the Fair hastened the decay of the city; and about the same period the Aude, which had formerly been diverted by the Romans, ceased to flow towards Narbonne and the harbour was silted up, to the further disadvantage of the place. In 1642 Henri Marquis de Cinq-Mars was arrested at Narbonne for conspiring against Richelieu. United to the French crown in 1507, Narbonne was enclosed by a new line of walls under Francis I., but having ceased to be a garrison town it had the last portions of its ramparts demolished in 1870. The archbishopric was fused about the middle of the 17th century, its first holder being Sergius Paulus; it was suppressed in 1790.

**NARBONNE-LARA**, **LOUIS MARIE JACQUES AMALRIC**, COMTE DE (1755-1813), French soldier and diplomatist, was born at Colorno, in the duchy of Parma, on the 24th of August 1755. He was the son of one of the ladies-in-waiting of Elizabeth, duchess of Parma, and his father was either a Spanish nobleman or—as has been alleged—Louis XV. himself. He was brought up at Versailles with the princesses of France, and was made colonel at the age of twenty-five. He became *maréchal-de-camp* in 1791, and, through the influence of Madame de Staël, was appointed minister of war. But he showed incapacity in this post, gave in his resignation, and joined the Army of the North. Incurring suspicion as a *Feuillant* and also by his policy at the war office, he emigrated after the 10th of August 1792, visited England, Switzerland and Germany, and returned to France in 1801. In 1800 he re-entered the army as general of division, and was subsequently minister plenipotentiary at Munich and *aide de camp* to Napoleon. In 1813 he was appointed French ambassador at Vienna, where he was engaged in an unequal diplomatic duel with Metternich (*q.v.*) during the fateful months that witnessed the defection of Austria from the cause of Napoleon to that of the Allies. He died at Torgau, in Saxony, on the 17th of November 1813.

See A. F. Villemin, *Souvenirs contemporains* (Paris, 1854).

**NARBOROUGH**, **SIR JOHN** (d. 1688), English naval commander, was descended from an old Norfolk family. He received his commission in 1664, and in 1666 was promoted lieutenant for gallantry in the action with the Dutch fleet off the Downs in June of that year. After the peace he was chosen to conduct a voyage of exploration in the South Seas. He set sail from Deptford on the 26th of November 1669, and entered the Straits of Magellan in October of the following year, but returned home in June 1671 without accomplishing his original purpose. A narrative of the expedition was published at London in 1694 under the title *An Account of several late Voyages and Discoveries to the South and North*. During the second Dutch War Narborough was second captain of the lord high-admiral's ship the

"Prince," and conducted himself with such conspicuous valour at the battle of Solobay (Southwold Bay) in May 1672 that he won special approbation, and shortly afterwards was made rear-admiral and knighted. In 1675 he was sent to suppress the Tripoline piracies, and by the bold expedient of despatching gun-boats into the harbour of Tripoli at midnight and burning the ships he induced the dey to agree to a treaty. Shortly after his return he undertook a similar expedition against the Algerines. In 1680 he was appointed commissioner of the navy, an office he held till his death in 1688. He was buried at Knowlton church, Kent, where a monument has been erected to his memory.

See Charnock, *Biog. Nav.* i.; Hist. MSS. Comm. 12th Rept.

**NARCISSUS**, in Greek mythology, of the river god Cepheus and the nymph Leiriopoe, distinguished for his beauty. The seer Teiresias told his mother that he would have a long life, provided he never looked upon his own features. His rejection of the love of the nymph Echo (q.v.) drew upon him the vengeance of the gods. Having fallen in love with his own reflection in the waters of a spring, he pined away (or killed himself) and the flower that bears his name sprang up on the spot where he died. According to Pausanias, Narcissus, to console himself for the death of a favourite twin-sister, his exact counterpart, sat gazing into the spring to recall her features by his own. Narcissus, representing the early spring-flower, which for a brief space beholds itself mirrored in the water and then fades, is one of the many youths whose premature death is recorded in Greek mythology (cf. Adonis, Linus, Hyacinthus); the flower itself was regarded as a symbol of such death. It was the last flower gathered by Persophone before she was carried off by Hades, and was sacred to Demeter and Core (the cult name of Persephone), the great goddesses of the underworld. From its associations Wieseler takes Narcissus himself to be a spirit of the underworld, of death and rest. It is possible that the story may have originated in the superstition (alluded to by Artemidorus, *Oneirocritica*, ii. 7) that it was an omen of death to dream of seeing one's reflection in water.

See Ovid, *Metam.* iii. 341-510; Pausanias ix. 31; Conon, *Narrations*, 24; F. Wieseler, *Narkissos* (1856); Greve in Roscher's *Lexikon der Mythologie*; J. G. Frazer, *The Golden Bough* (1900), i. 293.

**NARCISSUS**, a genus of bulbous plants belonging to the family Amaryllidaceae, natives of central Europe and the Mediterranean region; one species *N. tazetta*, extends through Asia to Japan. From these, or rather from some of these, by cultivation and hybridization, have arisen the very numerous modern varieties. The plants have long narrow leaves springing from the bulb and a central scape bearing one or more generally large, white or yellow, drooping or inclined flowers, which are enveloped before opening in a membranous spathe. The flowers are regular, with a perianth springing from above the ovary, tubular below, with spreading segments and a central corona; the six stamens are inserted within the tube. The most interesting feature botanically is the "corona" or "cup," which springs from the

FIG. 1.—Flowers of *Narcissus* base of the flower-segments. (*Narcissus tazetta*) bursting from this gives the special character to the flower, and is called the sheathing bract or spathe.

acter to the flower, and the members of the genus are classified according to the length of this organ as compared with that of the segments. The most probable supposition is that the cup is simply an excrescence or "enation" from the mouth of the flower-tube, and is connected with the fertilization of the flowers by insect agency.

There are five well-marked sections.

1. The hoop-petticoat narcissi, sometimes separated as the genus *Corbularia*, are not more than from 3 to 6 in. in height, and have grassy foliage and yellow or white flowers. These have the coronet in the centre of the flower very large in proportion to the other parts, and much expanded, like the old hooped petticoats. They are now all regarded as varieties or forms of the common hoop-petticoat, *N. Bulbocodium*, which has comparatively large bright yellow flowers; *N. tenuifolius* is smaller and somewhat paler and with slender erect leaves; *N. citrinus* is pale lemon yellow and larger; while *N. monophyllus* is white. The small bulbs should be taken up in summer and replanted in autumn and early winter, according to the state of the season. They bloom about March or April in the open air. The soil should be free and open, so that water may pass off readily.

2. A second group is that of the Pseudonarcissi, constituting the genus *Ajax* of some botanists, of which the daffodil, *N. Pseudonarcissus* is the type. The daffodil (fig. 2) is common in woods and

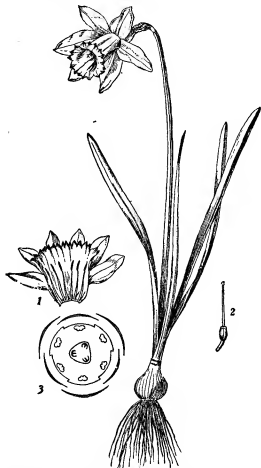


FIG. 2.—Daffodil—(*Narcissus Pseudonarcissus*).

1, Flower cut open; 2, pistil; 3, horizontal plan of flower.

thickets in most parts of the north of Europe, but is rare in Scotland. Its leaves are five or six in number, are about 1 ft. in length and 1 in. in breadth, and have a blunt keel and flat edges. The stem is about 18 in. long and the spathe single-flowered. The flowers are large, yellow, scented and a little drooping, with a corolla deeply cleft into six lobes and a bell-shaped corona which is crisped at the margin; they appear in March or April. In this species the corona is also very large and prominent, but is more elongated and trumpet-shaped, while the other members are regarded as subspecies or varieties of this. Of this group the most striking one perhaps is *N. bicolor*, which has the perianth almost white and the corona deep yellow; it yields a number of varieties, some of the best known being Empress, Horsfieldi, Grandce, Ellen Willmott, Victoria, Weardale Perfection, &c. *N. moschatum*, a native of the Pyrenees and the Spanish peninsula, is a cream-coloured subspecies of great beauty with several forms. *N. cyclamineus* is a pretty dwarf subspecies, native of Portugal, with narrow linear leaves and drooping flowers with reflexed lemon-yellow segments and an orange-yellow corona. *N. major* is a robust form with leaves  $\frac{1}{2}$ - $\frac{3}{4}$  in. broad and bright lemon-yellow flowers 2-2½ in. long; *maximum* is a closely-related but still finer form; *obovatis* (the Tenby daffodil) is an early form with

uniformly yellow flowers. *N. minor* and *minimus* are miniature repetitions of the daffodil. All these grow well in good garden soil, and blossom from March onwards, coming in very early in genial seasons.

3. Another group, the mock narcissi or star daffodils, with coronets of medium size, includes the fine and numerous varieties of *N. incomparabilis*, one of which, with large, double flowers, is known as *lucer-angel*; *N. odorata* is known as the campernelle jonquil, has two to four uniform bright yellow flowers, and is considered a hybrid between *N. Jonquilla* and *N. Pseudonarcissus*. A form with sweet-scented double flowers is known as Queen Ann's jonquil; *N. juncifolius*, a graceful little plant from Spain, Portugal and south France, has one to four small bright yellow flowers on each scape. The hardier forms of this set thrive in the open border, but the smaller sorts, like Queen Ann's jonquil, are better taken up in autumn and replanted in February; they bloom freely about April or May. *N. triandrus*—Ganymede's Cup—is a pretty little species with white flowers about 1 in. long; in several of the varieties the flowers are a pale or deeper yellow; they make attractive pot plants.

4. The polyanthus or bunch narcissi form another well-marked group, whose peculiarity of producing many flowers on the stem is indicated by the name. In these the corona is small and shallow as compared with the perianth. Some of the hardier forms, as *N. Tazetta* itself, the type of the group, succeed in the open borders in light well-drained soil, but the bulbs should be deeply planted, not less than 6 or 8 in. below the surface, to escape risk of injury from frost. Many varieties of this form of narcissus, such as Grand Monarque, Paper White, Soleil, &c., are grown. The admixture of being forced into early bloom, like the hyacinth and tulip. They vary with a white, creamy or yellow perianth, and a yellow, lemon, primrose or white cup or coronet; and, being richly fragrant, they are general favourites amongst spring flowers. Many tons of these flowers are exported from the Scilly Isles to the London markets in spring. The "Chinese sacred lily" or "joss flower" is a form of *N. Tazetta*. The jonquil, *N. Jonquilla*, with yellow flowers, a native of south Europe and Algeria, of which there are single and double flowered varieties, is also grown in pots for early flowering, but does well outside in a warm border.

5. There remains another little group, the poet's or pheasant-eye narcissi (*N. poeticus*), in which the perianth is large, spreading and conspicuous, and the corona very small and shallow. These pheasant-eye narcissi, of which there are several well-marked varieties, as *radiiflorus*, *poetarum*, *recurvus*, &c., blossom in succession during April and May, and all do well in the open borders as permanent hardy bulbs. *N. biflorus*, the primrose peerless, a two-flowered whitish yellow-cupped species, equally hardy and easy of culture, is a natural hybrid between *N. poeticus* and *Tazetta*. *N. gracilis*, a yellow-flowered species, has also been regarded as a hybrid between *N. Tazetta* and *N. juncifolius*, and blooms later.

Of late years some remarkably fine hybrids have been raised between the various distinct groups of narcissi, and the prices asked for the bulbs in many cases are exceedingly high. One of the most distinct groups is that known under the name of "Poetaz"—a combination of *poeticus* and *Tazetta*. The best forms of *poeticus ornatus* have been crossed with the bunch-flowered *Tazettas*, and have resulted in producing varieties with large trusses of exquisite flowers more or less resembling the *ornatus* parents, and varying in colour from the purest white to yellow, the rim of the corona being in most cases conspicuously and charmingly coloured with red or crimson. This is an excellent group for cutting purposes, but it will take a few more years to make the varieties common.

For an account of the history and culture of the narcissus see F. W. Burbidge, *The Narcissus* (1875); a more recent scientific treatment of the genus will be found in J. C. Baker's *Handbook of Amarillidaceae* (1888); see also Nicholson, *Dictionary of Gardening* (1886); and J. Weathers, *Practical Guide to Garden Plants* (1901).

**NARCOTICS** (Gr. *νάρκη*, making numb), a general term for substances having the physiological action, in a healthy animal, of producing lethargy or stupor, which may pass into a state of profound coma or unconsciousness along with complete paralysis, terminating in death. Certain substances of this class are used in medicine for the relief of pain, and are then called anodynes, whilst another group produce profound sleep, and are consequently known as hypnotics. In one sense, anaesthetics, such as chloroform and ether, may be held to be narcotics, but, as they are usually volatile substances causing unconsciousness for a comparatively short time, they are conveniently separated from the true narcotics, the effects of which are much more lasting. These distinctions are to a great extent artificial, as it is evident that a substance capable of producing partial insensibility to pain, or sleep, will inevitably in larger doses cause profound coma ending in death. Hence we find the same substances sometimes classed as anodynes and at other times as hypnotics. For example, small doses of opium, or of one or

other of its preparations, relieve pain, whilst larger doses act as hypnotics, causing deep sleep passing into coma. Cannabis Indica, belladonna and hyoscyamus, are also anodyne in their action. The chief narcotics are mentioned below.

**Opium** is the inspissated juice of the *Papaver somniferum*, containing 7.5 to 10.5% of anhydrous morphine. Besides morphine some of the other alkaloids contained in it are of a narcotic nature, notably papaverine, narceine, meconine, cryptopine and narcotine, but the principal anodyne and narcotic effects are due to the morphine alkaloid. Though seasoned opium tasters may take 20 to 30 grs. without noticeable effects, 1 to 2 grs. produces marked symptoms in the western races. Idiosyncrasy is marked in regard to the amount of opium a person can safely take. The medicinal dose is up to 2 grs., and the smallest dose that has been known to cause death in an adult is  $\frac{1}{2}$  gr. The narcotic properties of *Morphine* vary as to whether it is taken by the stomach or injected under the skin; 2 grs. by the stomach is dangerous, and a safe medicinal dose by the skin is  $\frac{1}{4}$  to  $\frac{1}{2}$  gr. The smallest dose that has produced death in an adult was  $\frac{1}{4}$  gr. given hypodermically. The motor centres of the brain and spinal cord are first stimulated by opium and morphine and then depressed; death in fatal cases being from paralysis of the respiratory centre of the medulla. For the treatment of poisoning see under OPIUM.

**Cannabis indica** or Indian Hemp (see HEMP).—The part used in medicine is the non-fertilized female spikes of the *Cannabis sativa*. The active constituent is the resin containing cannabin with the active principle cannabinal, the alkaloids cannabiniene and tetanocannabine. *Cannabis indica* is sold in the East under various names. A collection of the drug made in Arabia is called hashish. Churrus is the resin scraped off the leaves, and the dried leaf is called bang, gung, or ganga being the name given to the dried flowering tops sold for smoking. The medicinal dose is  $\frac{1}{4}$  to 1 gr. of the extract, 2 to 3 grs. is a poisonous dose, but there is no recorded fatal case in man. In Eastern countries the smoking of *Cannabis indica* produces a form of mania. The effects of smaller doses are intoxication of a pleasant character, exaltation, hallucinations and delirium, later dilatation of the pupils, drowsiness, sleep and coma. Indian hemp is an uncertain anodyne and hypnotic. When large quantities have been taken an emetic should be given or the stomach pump used, and endeavour to allay excitement until the effects have passed off. **Belladonna and Atropine**.—The leaves of the *Atropa Belladonna* or deadly nightshade of which the active principle is atropine principally used as a sulphate. A small dose of belladonna or atropine causes dryness of the throat and mouth, dilatation of the pupils, dimness of vision except for distant objects and often double vision. The pulse becomes quick, rising, in an adult, from 80 to 120 or 160 beats per minute; and there is often a bright red flush over the skin. The intellectual powers are at first acute and strong, but they soon become confused. There is giddiness, confusion of thought, excitement, a peculiar talkative wakeful restlessness, in which the person shows that his mind is occupied by a train of fancies or is haunted by visions and spectres. Often there is violent delirium before sleep comes on. The sleep after a large dose deepens into stupor, with great muscular prostration or paralysis. During all the time the pupils are widely dilated. Death occurs from failure both of the heart's action and of respiration. The minimum lethal dose is not known, but 80 grs. of the root have caused death;  $\frac{1}{16}$  to  $\frac{1}{8}$  gr. hypodermically have caused dangerous symptoms and  $\frac{1}{2}$  gr. would almost certainly be fatal. For the medicinal preparations and treatment of poisoning see Belladonna.

**Stramonium**.—The part of the plant used is the leaves and seed of the *Datura Stramonium* or thorn apple, the alkaloidal constituent being daturine, a variable mixture of hyoscyne and atropine. The physiological action is almost identical with belladonna. Poisoning is usually due to children eating the seeds; the lethal dose is unknown. The symptoms produced are divided into three stages—delirium, sleep and deep coma. In case of slight poisoning a rash is one of the toxic symptoms. The treatment of poisoning is to give emetics, wash out the stomach and give stimulants and pilocarpine subcutaneously, also to apply warmth and to use artificial respiration if necessary.

**Hyoscyamus**, the leaves of the *Hyoscyamus niger* or henbane (*q.v.*). The active principle is hyoscyamine. The physiological action is almost similar to belladonna, with excitement and cardiac stimulation and afterwards depression and stupor, but the action of hyoscyamus on the heart is more powerful. In large doses it is a strong cerebral depressant, and produces dilatation of the pupil;  $\frac{1}{16}$  gr. of hyoscyamine produces marked effects, sleepiness and dryness of the mouth;  $\frac{1}{2}$  gr. by subcutaneous injection has produced fatal results. The treatment of hyoscyamus poisoning is similar to that of stramonium.

**Hops** (the *Humulus Lupulus*), containing the active principle lupuline, and **Lactucarium**, the juice of the *Lactuca virosa* (lettuce), containing an alkaloid lactucine, are very feeble narcotics, causing heaviness and sleep if taken in large doses.

**Chloral Hydrate** is a pure hypnotic which in larger doses is a powerful narcotic, producing prolonged sleep with depression of the cardiac and motor centres. It is an intrinsic cardiac poison, the

heart being arrested in diastole, with coincident respiratory failure. Chloral hydrate is not uniform in its action, some people manifesting great susceptibility to the drug. It is safe in small doses of 10 to 20 grs. It is difficult to say what is a lethal dose. Cases are recorded of recovery after 336 grs. taken with an equal amount of potassium bromide and even after a dose of 595 grs., but in susceptible persons 10 to 15 grs. have produced toxic symptoms and death has occurred after doses of from 30 to 45 grs. If seen early, the treatment is an emetic, but if the poison should have been already absorbed, stimulants, hot coffee, strychnine or digitalin hypodermically, with perhaps artificial respiration, may be required.

*Alcohol* in large quantities is a strong narcotic, producing the typical stages of preliminary excitement followed by drowsiness and profound coma, during which death may occur. The treatment is washing out the stomach to prevent the absorption of the poison and the use of strychnine hypodermically.

**NARDI, JACOPO** (b. 1476), Florentine historian, occupied various positions in the service of the Florentine Republic after the expulsion of the Medici in 1494, and even on their return in 1512 he continued in the public service. In 1527 he joined in the movement for the expulsion of the family and was instrumental in defeating the Medicean troops under Cardinal Passerini, who were attacking the Palazzo della Signoria. When the Medici again definitely became masters of Florence in 1530, Nardi was exiled from the city and his property confiscated. He spent the rest of his days in various parts of Italy, chiefly in Venice, and wrote a statement of the claims of the Florentine exiles against the Medici, addressed to the emperor Charles V. The exact date of his death is unknown. His chief work is his *Istorie della Città di Firenze*, covering the period from 1498 to 1538, in part based on Biagio Buonaccorsi's *Diario*.

L. Arbib's edition of Nardi's history (Florence, 1842) contains a biography of the author, and so does that of Agenore Gelli (Florence, 1888).

**NARES, SIR GEORGE STRONG** (1831— ), English Arctic explorer, son of a captain in the navy, was educated at the Royal Naval College at New Cross, and entered the navy in 1846. After being employed for some time on the Australian station, in 1852 he became mate of the "Resolute" in the Arctic expedition which was sent out in that year. Serving in the Crimea upon his return, he was appointed lieutenant in charge of the naval cadets on the inauguration of the "Britannia" training ship, and was then employed in surveying work on the N.E. coast of Australia and in the Mediterranean, attaining the rank of captain in 1869. While in command of the "Challenger" (1872-1874), in the famous voyage of deep-sea exploration round the world, he was ordered home to take command of the Arctic expedition which set sail in the spring of 1875 in the ships "Alert" and "Discovery." He published a narrative of the voyage on his return, and for his services was made K.C.B. (1876). Two years later he was sent in command of the "Alert" to survey Magellan Strait. From 1879 to 1896 he was attached to the Harbour Department of the Board of Trade. He retired from active service in 1886, and became a vice-admiral in 1892. (See POLAR REGIONS.)

**NARGILE** or **NARGILEH**, the Persian and Turkish name for a "hookah," a tobacco pipe with a long flexible tube for stem passing through a vessel containing water, often perfumed. This bowl was originally made of a coco-nut (Persian *nargili*), whence the name, but now glass, metal or porcelain, are also used.

**NARNI** (anc. Umbrian *Nequinum*, Rom. *Narnia*), a town and episcopal see of the province of Perugia, Italy, 65 m. N. of Rome by rail. Pop. (1901) 5200 (town), 12,773 (commune). It is picturesquely situated on a lofty rock (787 ft. above sea-level), 480 ft. above the Nera valley, at the point where the river traverses a narrow ravine, and commands a fine view. The cathedral and the portico of S. Maria della Pensola are buildings of the 11th century with flat arches; the former has some good Renaissance sculptures. There are other interesting churches; S. Francesco has a good doorway of the 14th century. In the town hall is a "Coronation of the Virgin" by D. Ghirlandajo. The town also contains some picturesque Gothic houses and palaces. Near the station, below the town, are factories of india-rubber and calcium carbide.

The Umbrian *Nequinum* was taken by the Romans after a long siege in 299 B.C., and a colony planted there against the Umbrians, taking its name from the river. It was among the twelve colonies that were punished for refusing help to Rome in 209 B.C. It was considered a suitable point to oppose a threatened march of Hasdrubal on Rome. It stood on the Via Flaminia, the great bridge of which over the river lies below the town. The original main road ran to Nuceria by Mevania; a branch by Interamna and Spolegium joined it at Forum Flaminii. According to some authors, the emperor Nerva was born at Narnia. The town is mentioned in the history of the Gothic wars. Procopius (*B.G.* i. 17) describes the site of the town, the river and the bridge—the latter as built by Augustus, and as having the highest arches that he knew. In the middle ages Narni was under the papal power. It was the birthplace of the well-known condottiere Erasmo Gattamelata.

See G. Erol, *Miscellanea Storica Narnese* 2 vols., Narni, 1858-1862, and other works by the same author.

**NARRAGANSETT**, a township of Washington county, Rhode Island, U.S.A. on the W. shore of Narragansett Bay, about 25 m. S. of Providence and about 8 m. W.S.W. of Newport. Pop. (1890) 1408; (1900) 1523; (1905) 1469; (1910) 1250. Area about 15 sq. m. It is connected at Kingston Station (about 9 m. N.W.) by the Narragansett Pier railway with the shore line of the New York, New Haven & Hartford railway; an electric line connects with Providence. The southern part of the township is a peninsula, lying between the mouth of Narragansett Bay and an inlet separating this part of the township from South Kingstown. Narragansett Pier, within the township, has a fine bathing beach, which extends along the indented coast between the village and the mouth of the Pattaquamscutt river; the force of the surf is somewhat broken by Point Judith, about 5 m. S. (also in the township), on which there is a lighthouse. On a ridge overlooking the ocean and commanding a fine view is the Point Judith Country Club, with golf courses, tennis courts and a polo-field, on which is held a horse show at the close of each season. Many of the summer visitors at Narragansett Pier are from New England, New York and Philadelphia, but there is a sufficient number from Baltimore, Washington, Richmond, Louisville and other Southern cities to give to its society a noticeably Southern tone. Narragansett Pier was so-named from the piers that were built here late in the 18th century and early in the 19th to provide a port for the Narragansett Country, or southern Rhode Island, and it still has a coal wharf, and a yacht landing at the Casino. The development of the place as a summer resort was begun about the middle of the 19th century by the erection of a bathing-house and the conversion of some farm houses into boarding houses. The erection of large hotels and private residences soon followed, and the completion of the railway to the pier in 1876 increased its popularity. The District of Narragansett (in the town of South Kingstown) was organized in 1888 and in 1901 was incorporated as a separate township.

The town is named from the Narragansett Indians, a once-powerful Algonquian tribe, which occupied much of the shore of Narragansett Bay. Under their chief Canonicus (d. 1647) they were friendly to the early Rhode Island settlers, and under Miantonome (*q.v.*) entered into a tripartite treaty with the Connecticut colonists and the Mohegans; but after the execution of Miantonome the Narragansetts under Miantonomo's son, Canonchet or Nanuntenoo, were less friendly. Their loyalty to the whites was suspected at the time of King Philip's War, and on the 10th of December 1675, at the Great or Cedar Swamp (Narragansett Fort) in the present town of South Kingstown (immediately west of the town of Narragansett), they were decisively defeated by the whites, under Governor Josiah Winslow of the Plymouth Colony. The site of the engagement is marked by a granite monument erected in 1906 by the Rhode Island Society of Colonial Wars. Canonchet escaped, but on the 2nd of August 1676 was captured near Stonington, Connecticut, and on the following day was executed. Most of the survivors of the tribe were later settled among the Niantic, to whom the name Narragansett has been transferred. There are now few survivors of pure Indian blood.

**NARSES, NARSEH, NARSEUS**, king of Persia, son of Shapur I. He rose as pretender to the throne against his grand-nephew Bahram III. in A.D. 292, and soon became sole king. He attacked



the Romans, but after defeating the emperor Galerius near Callinicum on the Euphrates in 296 was completely defeated in 297, and forced to conclude a peace, by which western Mesopotamia and five provinces on the left bank of the upper Tigris were ceded to the Romans and their sovereignty over the kingdom of Armenia was acknowledged. This peace, concluded in 297, lasted for forty years. Narses died in 303 and was succeeded by his son Hormizd II. (E. D. M.)

**NARSES** (c. 478-573) an important officer of Justinian, in the 6th century. He was a eunuch, but we are nowhere distinctly informed that he was of servile origin. A native of Persarmenia (that portion of Armenia which was allotted to Persia by the partition of 384), he may have been prepared and educated by his parents for service in an oriental court. If the statement that he died at the age of ninety-five be correct, he was born about 478. He was probably brought young to Constantinople, and attained a footing in the *officium* of the grand chamberlain. He rose to be one of the three (spectabiles) "chartularii," a position implying some literary attainment, and involving the custody of the archives of the household. Hence, probably in middle life, he became "praepositus sacri cubiculi," an "illustris," and entitled along with the praetorian prefects and the generals to the highest rank at the imperial court. In this capacity, in 530, he received into the emperor's obedience another Narses, a fellow-countryman, with his two brothers, Aratius and Isaac. These Persarmenian generals, having formerly fought under the standard of Persia, now in consequence of the successes of Belisarius transferred their allegiance to the emperor Justinian, came to Constantinople, and received costly gifts from the great minister.

In 532 the insurrection known as the Nika broke out in Constantinople, when for some hours the throne of Justinian seemed doomed to overthrow. It was saved partly by the courage of his wife, Theodora, and partly by the timely prodigality of Narses, who stole out into the capital, and with large sums of money bribed the leaders of the "blue" faction, which was aforesaid loyal to the emperor, to shout as of old "Justiniane Auguste tu vincas."

The African and Italian wars followed. In the fourth year of the latter war (538) the splendid successes of Belisarius had awakened both joy and fear in the heart of his master. Reinforcements were sent into Italy, and Narses was placed at their head. Belisarius understood that Narses came to serve under him like any other officer of distinguished but subordinate rank, and he received a letter from Justinian which seemed to support this conclusion. But the friends of Narses continually plied him with suggestions that he, a great officer of the household, in the secrets of the emperor, had been sent to Italy, not to serve as a subaltern, but to hold independent command and win military glory for himself. The truth probably lay between the two. Justinian could not deprive his great general of the supreme command, yet he wished to have a very powerful emissary of the court constantly at his side. He would have him watched but not hampered.

The two generals met (A. D. 538) at Fermo on the Adriatic coast. The first interference of Narses with the plans of Belisarius was beneficial. John, one of the officers highest in rank under Belisarius, had pressed on to Rimini, contrary to the instructions of his chief, leaving in his rear the difficult fortress of Osimo (Auximum) untaken. His daring march had alarmed the Goths for Ravenna, and induced them to raise the siege of Rome; but he himself was now shut up in Rimini, and on the point of being forced by famine to surrender. Belisarius and his followers were prepared to let him pay the penalty of his rashness and disobedience. But his friend Narses so insisted on the blow to the reputation of the imperial arms which would be produced by the surrender of Rimini that he carried the council of war with him, and Belisarius had to plan a brilliant march across the mountains, in conjunction with a movement by the fleet, whereby Rimini was relieved while Osimo was still untaken. When Belisarius and John met, the latter ostentatiously thanked Narses alone for his preservation.

His next use of his authority was less fortunate. Milan,

which was holding out for the Romans, was also hard pressed by famine. The two generals who were sent to relieve it loitered disgracefully over their march, and, when Belisarius wished to despatch further reinforcements, the commanders of these new troops refused to stir till Narses gave them orders. Belisarius wrote to the eunuch pointing out the necessity of unity of purpose in the imperial army. At length, grudgingly, Narses gave his consent, and issued the required orders; but it was too late. Milan had been compelled by extremity of famine to surrender, and with it the whole province of Liguria fell into the hands of the enemy. This event forced Justinian to recognize the dangers of even a partially divided command, and he recalled Narses to Constantinople.

Twelve years elapsed before Narses returned to Italy. Meanwhile there had been great vicissitudes of fortune both for the Romans and the Goths. Italy, which appeared to have been won by the sword of Belisarius, had been lost again by the exactions and misgovernment of Alexander. Totila had raised up a new army, had more than kept Belisarius at bay in five difficult campaigns (544-548) and now held nearly all the country. Belisarius, however, in this his second series of campaigns, had never been properly seconded by his master. In the spring of 552 Narses set sail from Salona on the Dalmatian coast with a large and well-appointed army. It was a Roman army only in name. Lombards, Heruli, Huns, Gepidae and even Persians followed the standard of Narses, men equal in physical strength and valour to the Goths, and inspired by the liberal pay which they received, and by the hope of plunder.

The eunuch seems to have led his army round the head of the Adriatic Gulf. By skilfully co-operating with his fleet, he was able to cross the rivers of Venetia without fighting the Gothic general Teias, who intended to dispute their passage. Having mustered all his forces at Ravenna, he marched southward. He refused to be detained before Rimini, being determined to meet the Gothic king as soon as possible with his army undiminished. The occupation of the pass of Furlo (Petra Pertusa) by the Goths prevented his marching by the Via Flaminia, but, taking a short circuit, he rejoined the great road near Cagli. A little farther on, upon the crest of the Apennines, he was met by Totila, who had advanced as far as Tadini, called by Procopius Tagina. Parleys, messages and harangues by each general followed. At length the line of battle was formed, and the Gothic army, probably greatly inferior in number to the Byzantine was hopelessly routed (July 552), the king receiving a mortal wound as he was hurrying from the battlefield.

With Totila fell the last hopes of the Gothic kingdom of Italy. Teias, who was proclaimed his successor, protracted for a few months a desperate resistance in the rocky peninsula of Castellamare, overlooking the bay of Naples. At length want of provisions forced him into the plain, and there by the river Sarno, almost in sight of Pompeii, was fought (553) a battle which is generally named from the overlooking range of Mons Lactarius (Monte Lettere). The actual site of the battle, however, is about half a mile from the little town of Angri, and its memory is still vaguely preserved by the name *Pozzo dei Goti* (well of the Goths). In this battle Teias was killed. He was the last king of the Ostrogoths.

The task of Narses, however, was not yet ended. By the invitation of the Goths an army of 75,000 warlike Alamanni and Franks, the subjects of King Theudibald, crossed the Alps under the command of two Alamannic nobles, the brothers Lothair and Buccelin (553). The great strategic talents of Narses were shown even more conspicuously in this, than in his previous and more brilliant campaigns. Against the small but gallant bands of Totila and Teias he had adopted the policy of rapid marches and imperative challenges to battle. His strategy in dealing with the great host from Gaul was of the Fabian kind. He kept them as long as he could north of the Apennines, while he completed the reduction of the fortresses of Tuscany. At the approach of winter he gathered his troops into the chief cities and declined operations in the field, while the Alamannic brothers marched through Italy, killing and

plundering. When the spring of 554 appeared, Lothaire with his part of the army insisted on marching back to Gaul, there to deposit in safety the plunder which they had reaped. In an unimportant engagement near Pesaro he was worsted by the Roman generals, and this hastened his northward march. At Ceneda in Venetia he died of a raging fever. Pestilence broke out in his army, which was so wasted as to be incapable of further operations in Italy. Meanwhile his brother Buccelin, whose army was also suffering grievously from disease, partly induced by free indulgence in the grapes of Campania, encamped at Casilinum, the site of modern Capua. Here, after a time, Narses accepted the offered battle (554). The barbarians, whose army was in the form of a wedge, pierced the Roman centre. But by a most skillful manœuvre Narses contrived to draw his lines into a curve, so that his mounted archers on each flank could aim their arrows at the backs of the troops who formed the other side of the Alamannic wedge. They thus fell in whole ranks by the hands of unseen antagonists. Soon the Roman centre, which had been belated in its march, arrived upon the field and completed the work of destruction. Buccelin and his whole army were destroyed, though we need not accept the statement of the Greek historian (Agathias ii. 9) that only five men out of the barbaric host of 30,000 escaped, and only eighty out of the Roman 18,000 perished.

The only other important military operation of Narses which is recorded—and that indistinctly—is his defeat of the Herulian king Sindbal, who had served under him at Capua, but who subsequently revolted, was defeated, taken captive and hanged by the eunuch's order (565). In the main the thirteen years after the battle of Capua (554-567) were years of peace, and during them Narses ruled Italy from Ravenna with the title of prefect.<sup>1</sup> He rebuilt Milan and other cities destroyed in the Gothic War; and two inscriptions on the Salarian bridge at Rome have preserved to modern times the record of repairs effected by him in the year 564.

His administration, however, was not popular. The effect of the imperial organization was to wring the last *solidus* out of the emaciated and fever-stricken population of Italy, and the belief of his subjects was that no small portion of their contributions remained in the eunuch's private coffers. At the close of 565 Justinian died, and a deputation of Romans waited upon his successor Justin II., representing that they found "the Greeks" harder taskmasters than the Goths, that Narses the eunuch was determined to reduce them all to slavery, and that unless he were removed they would transfer their allegiance to the barbarians. This deputation led to the recall of Narses in 567, accompanied, according to a somewhat late tradition, by an insulting message from the empress Sophia, who sent him a golden distaff, and bade him, as he was not a man, go and spin wool in the apartments of the women. "I will spin her such a hank," Narses is represented as saying, "that she shall not find the end of it in her lifetime"; and forthwith he sent messengers to the Lombards in Pannonia, bearing some of the fruits of Italy, and inviting them to enter the land which bore such goodly produce. Hence came the invasion of Alboin (568), which wrested the greater part of Italy from the empire, and changed the destinies of the peninsula.<sup>2</sup>

<sup>1</sup> Gibbon's statement that Narses was "the first and most powerful of the exarchs" is more correct in substance than in form. The title of exarch does not appear to be given to Narses by any contemporary writer. He is always "Praefectus Italiae," "Patricius" or "Dux Italiae," except when he bears the style of his former offices in the imperial household, "Ex-Praepositus [Cubiculi]" or "Chartularius."

<sup>2</sup> This celebrated story seems to be unknown to strictly contemporary authors. We find no hint of it in Agathias (who wrote between 566 and 582), in Marius (532-596), or in Gregory of Tours (540-594). The possibly contemporary *Liber Pontificalis* and Isidore of Seville (560-636) hint at the invitation to the Lombards. Fredegarus (so-called), who probably wrote in the middle of the 7th century, and Paul the Deacon, towards the close of the 8th, supply the saga-like details, which become more minute the farther the narrators are from the action. On the whole, the transaction, though it is too well vouched for to allow us to dismiss it as entirely fabulous, cannot take its place among the undoubted facts of history.

Narses, who had retired to Naples, was persuaded by the pope (John III.) to return to Rome. He died there about 573, and his body, enclosed in a leaden coffin, was carried to Constantinople and buried there. Several years after his death the secret of the hiding-place of his vast stores of wealth is said to have been revealed by an old man to the emperor Tiberius II., for whose charities to the poor and the captives they furnished an opportune supply.

Narses was short in stature and lean in figure. His freehandedness and affability made him very popular with his soldiers. Evagrius tells us that he was very religious, and paid especial reverence to the Virgin, never engaging in battle till he conceived that she had given him the signal. Our best authorities for his life are his contemporaries Procopius and Agathias. See Gibbon, *Decline and Fall*, vols. iv. and v., edited by J. B. Bury (1898). (T. H.)

**NARSINGGARH**, a native state of Central India, in the Bhopal agency. Area, 741 sq. m.; pop. (1901) 92,093; estimated revenue, £33,000; tribute to Holkar, £4,000. The chief, whose title is raja, is a Rajput of the Omat clan. The state was founded about 1681 by a minister of Rajgarh, who compelled the ruler of that state to transfer to him half his territory. The town of Narsinggarh had a population in 1901 of 8778.

**NARSINGHPUR**, a town and district of British India, in the Nerbudda division of the Central Provinces. The town is on the river Singri, and has a railway station 52 m. E. of Jubulpore; pop. (1901) 11,233. The district has an area of 1976 sq. m. It forms a portion of the upper part of the Nerbudda valley. The first of those wide alluvial basins which, alternating with rocky gorges, give so varied a character to the river's course, opens out just below the famous marble rocks in Jubulpore, and extends westward for 225 m., including the whole of Narsinghpur, together with the greater part of Hoshangabad. The Satpura hills to the south are here a generally regular range, nowhere more than 500 ft. above the plain, and running almost parallel to the river, at a distance of 15 or 20 m. In the intervening valley, the rich level of black wheat land is seldom broken, except by occasional mounds of gravel or nodular limestone, which afford serviceable village sites. Along the foot of the boundary hills the alluvium gives way to belts of red gravelly soil, rice and sugar-cane take the place of wheat, and forest trees that of mango groves. The population in 1901 was 315,518, showing a decrease of 14.5% in the decade, due to famine. The principal crops are wheat, millets, rice, pulses, oil-seeds and cotton. There are manufactures of cotton, silk, brass and iron-ware. At Mohpani are coal-mines. The Great Indian Peninsula railway runs through the district, with a branch to Mohpani.

See *Narsinghpur District Gazetteer* (Bombay, 1906).

**NARTHEX** (Gr. *ναρθηξ*), the name of the plant giant-fennel, in Lat. *ferula*), the name applied in architecture, probably from a supposed resemblance in shape to the reed-like plant, to the long arched porch forming the entrance into a Christian church, to which the catechumens and penitents were admitted. Sometimes there was a second narthex or vestibule within the church, when the outer one was known as the exonarthex. In Byzantine churches this inner narthex formed part of the main structure of the church, being divided from it by a screen of columns. A narthex is found in some German churches, where, however, it had no ritual meaning but was introduced as a western transept to give more importance to the west end. One of the finest examples to be found in England is that of Ely cathedral, where its northern portion, however, was apparently never completed.

**NARVA** (*Rugodiv* of Russian annals, also *Ivangorod*), a seaport and fortress of Russia, in the government of St Petersburg, 100 m. by rail W.S.W. of the city of St Petersburg. Pop. (1897) 16,577. It stands on the Narova river, which flows from Lake Peipus or Chudskoye, and enters the Gulf of Finland in Narva Bay, 8 m. below this town. The town was founded in 1223 by Danes, and changed hands between the Teutonic knights, Danes, Swedes and Russians until it was taken by Peter the Great in 1704, after the Russians had suffered here a terrible defeat at the hands of Charles XII. of Sweden four years

before. Its fortress, built on the right bank of the river, and known as Ivangorod, has lost its importance, and was abandoned in 1864. The cathedral and the town hall (1683) contain interesting antiquities. There are here an arsenal, a small museum and a school of navigation. Several manufactories utilize the waterfalls of the Narova, e.g. cotton-mills, woollen cloth mills, flax and jute mills, saw-mills and steam flour mills. The total trade falls short of half a million sterling annually. A watering-place has grown up at Ust-Narova, or Hungerburg, at the mouth of the Narova.

**NARVACAN**, a town of the province of Ilocos Sur, Luzon, Philippine Islands, near the coast and on the main road 13 m. S.S.E. of Vigan, the capital. Pop. (1903) 19,575. It lies in a level valley surrounded by mountains, and has a cool and healthy climate. The soil, both in the valley and on the neighbouring mountain-sides, is very fertile, and produces rice, vegetables, Indian corn, indigo, cotton, tobacco, maguey and sugar-cane. Cotton fabrics are woven by the women and sold to the mountain tribes. The language of the town is Ilocano.

**NARVAEZ, PÁNFILO DE** (c. 1480–1528), Spanish adventurer, was a hidalgo of Castile, born at Valladolid about 1480. He was one of the subordinates of Velazquez in the reduction of Cuba, and, after having held various posts under his governorship, was put at the head of the force sent to the Aztec coast to compel Cortes to renounce his command; he was surprised and defeated, however, by his abler and more active compatriot at Ceempoalla, and made prisoner with the loss of an eye (1520). After his return to Spain he obtained from Charles V. a grant of Florida as far as the River of Palms; sailing in 1527 with five ships and a force of about 600 men, he landed, probably near Pensacola Bay, in April 1528, and, striking inland with some 300 of his followers, reached "Apalache" on June 25. The prospects of fabulous wealth which had sustained them in their difficult and perilous journey having proved illusory a return to the coast was determined, and the Bahía de los Caballos, at or near St Mark's, was reached in the following month. Having built rude boats, the much-reduced company sailed hence for Mexico on September 22, but the vessel which carried Narvaez was driven to sea in a storm and perished. His lieutenant, Cabeza de Vaca, with three others who ultimately reached land, made his way across Texas to the Gulf of California. (See FLORIDA.)

See Prescott, *Conquest of Mexico*; H. H. Bancroft, *Mexico* (1882–1890); and the *Naufragio* of Alvaro Nuñez Cabeza de Vaca in the *Biblioteca* of Rivadeneyra, xxii.

**NARVAEZ, RAMON MARIA** (1800–1868), Spanish soldier and statesman, was born at Loja, Granada, on the 4th of August 1800, entered the army at an early age, and saw active service under Mina in Catalonia in 1822. He was in his sympathies a Conservative, and could not go all lengths with the Radical opposition to Ferdinand VII., whom he served after his restoration. When the king died, Narvaez became one of the Conservative supporters of Isabel II. He achieved great popularity by his victory over Gomez, the Carlist general, near Arcos, in November 1836, and after clearing La Mancha of brigands by a vigorous policy of suppression in 1838 he was appointed captain-general of Old Castile, and commander-in-chief of the army of reserve. In 1840, for the part he had taken at Seville in the insurrection against Espartero and the Progresista party, he was compelled to take refuge in France, where, in conjunction with Maria Cristina, he planned the expedition of 1843 which led to the overthrow of his adversary. In 1844 he became prime minister, and was created field-marshal and duke of Valencia, but his policy was too reactionary to be tolerated long, and he was compelled to quit office in February 1846. He now held the post of ambassador at Paris, until again called to preside over the council of ministers in 1847; but misunderstandings with Maria Cristina led to his resignation in the following year. His ministry succeeded that of O'Donnell for a short time in 1856–1857, and he again returned to power for a few months in 1864–1865. He once more replaced O'Donnell in July 1866, and was still in office when he died at Madrid on the 23rd of April 1868.

Some very curious notices of Narvaez may be found in the letters of Prosper Merimé to Panizzi (1881). For his general political career see Hermann Baumgarten, *Geschichte Spaniens v. Ausbruch d. Französis. Revol. bis auf unsere Tage* (1865–1871); and the *Historia Contemporánea* of Antonio Piralá (1871–1879).

**NARVIK** or **VICTORIAHAVN**, a seaport on the Ofoten Fjord of the north-west coast of Norway, in Nordland amt (county), 68° 30' N. It is wholly modern, developed by the construction and completion (1903) of the Ofoten railway, the most northerly in the world. There are extensive quays, from which is shipped the iron ore from the rich districts traversed by the line. Narvik is 167 m. N.W. of Gellivara, and 982 N. by W. of Stockholm by the railway. In summer express trains cover the whole distance in two days. Narvik is a convenient point from which to visit the beautiful Lofoten Islands.

**NARWHAL**, the Scandinavian name of a cetacean (*Monodon monoceros*), characterized by the presence in the male of a long horn-like tusk. In the adult of both sexes there are only two teeth, both in the upper jaw, which lie horizontally side by side, and in the female remain throughout life concealed in cavities of the bone. In the male the right tooth usually remains similarly concealed, but the left is immensely developed, attaining a length equal to more than half that of the entire animal. In a narwhal 12 ft. long, from snout to end of tail, the exerted portion of the tusk may measure 6 or 7 and occasionally 8 ft. in length. It projects horizontally forwards from the head in the form of a cylindrical or slightly tapering, pointed tusk, composed of ivory, with a central cavity reaching almost to the apex, without enamel, and with the surface marked by spiral grooves and ridges, running in a sinistral direction. Occasionally both left and right tusks are developed, in which case the direction of the grooves is the same in both. No instance has ever been met with of the complete development of the right tusk associated with a rudimentary condition of the left. In young animals several small additional teeth are present, but these usually disappear soon after birth.

The head is rather short and rounded; the fore limbs or paddles are small and broad compared with those of most dolphins; and (as in the beluga) a dorsal fin, found in nearly all other members of the group, is wanting. The general colour of the surface is dark grey above and white below, variously marbled and spotted with shades of grey.

The narwhal is an Arctic whale, frequenting the icy circum-polar seas, and rarely seen south of 65° N. lat. Four instances have, however, been recorded of its occurrence on the British coasts, one on the coast of Norfolk in 1588, one in the Firth of Forth in 1648, one near Boston in Lincolnshire in 1800, while a fourth entangled itself among rocks in the Sound of Weedsdale, Shetland, in September 1808. Like most cetaceans it is gregarious and usually met with in "schools" or herds of fifteen or twenty individuals. Its food appears to be cuttlefishes, small fishes and crustaceans. The purpose served by the tusk—or "horn"—is not known; and little is known of the habits of narwhals. Scoresby describes them as "extremely playful, frequently elevating their horns and crossing them with each other as in fencing." They have never been known to charge and pierce the bottom of ships with their weapons, as the swordfish does. The name "sea-unicorn" is sometimes applied to the narwhal. The ivory of which the tusk is composed is of very good quality, but owing to the central cavity, only fitted for the manufacture of objects of small size. The entire tusks are sometimes used for decorative purposes, and are of considerable, though fluctuating, value. (See CETACEA.) (W. H. F.)

**NASCIMENTO, FRANCISCO MANOEL DE** (1734–1819), Portuguese poet, better known by the literary name of *Pilinto Elysio*, bestowed on him by the Marquessa de Alorna, was the reputed son of a Lisbon boat-owner. In his early years he acquired a love of national customs and traditions which his humanist education never obliterated, while, in addition, he learnt to know the whole range of popular literature (*literatura de cordel*)—songs, comedies, knightly stories and fairy tales, which were then printed in loose sheets (*folhas volantes*) and sold by the blind in the streets of the capital. These circumstances

explain the richness of his vocabulary, and joined to an ardent patriotism they fitted him to become the herald of the literary revival known as Romanticism, which was inaugurated by his distinguished follower Almeida Garrett. Nascimento began to write verses at the age of fourteen. He was ordained a priest in 1754, and shortly afterwards became treasurer of the Chagas church in Lisbon. He led a retired life, and devoted his time to the study of the Latin classics, especially Horace, and to the society of literary friends, among whom were numbered some cultivated foreign merchants. These men nourished the common ambition to restore Camoens, then half forgotten, to his rightful place as the king of the Portuguese Parnassus, and they proclaimed the cult of the Quinhentistas, regarding them as the best poetical models, while in philosophy they accepted the teaching of the French Encyclopaedists.

Nascimento's first publication was a version of one of Metastasio's operas, and his early work consisted mainly of translations. Though of small volume and merit, it sufficed to arouse the jealousy of his brother bards. At this time the Arcadia was working to restore good taste and purify the language of gallicisms, but the members of this society forgot the traditions of their own land in their desire to imitate the classics. Nascimento and other writers who did not belong to the Arcadia, formed themselves into a rival group, which met at the Ribeira das Nãos, and the two bodies attacked one another in rhyme without restraint, until the "war of the poets," as it was called, ended with the collapse of the Arcadia. Nascimento now conceived a strong but platonic affection for D. Maria de Almeida, afterwards Condessa da Ribeira, sister of the famous poetess the Marquiza de Alorna. This lady sang the chanssonettes he wrote for her, and their poetical intercourse drew from him some lyrics of profound emotion. This was the happiest epoch of his life, but it did not last long. The accession of D. Maria I. inaugurated an era of reaction against the spirit and reforms of Pombal, and religious succeeded to political intolerance. In June 1778 Nascimento was denounced to the Inquisition on the charge of having given vent to heterodox opinions and read "the works of modern philosophers who follow natural reason." The tribunal held a secret inquiry, and without giving him an opportunity of defence issued an order for his arrest, which was to take place early in the morning of the 14th of July. He had received a warning, and succeeded in escaping to the house of a French merchant, Verdier, where he lay hid for eleven days, at the end of which his friend the Marquês de Marialva put him on board a French ship which carried him to Havre. Nascimento took up his residence in Paris, and his first years there passed pleasantly enough. Soon, however, his circumstances changed for the worse. He received the news of the confiscation of his property by the Inquisition; and though he strove to support himself by teaching and writing he could hardly make both ends meet. In 1792 his admirer Antonio de Araujo, afterwards Conde de Barca, then Portuguese minister to Holland, offered the poet the hospitality of his house at the Hague, but neither the country, the people, nor the language were congenial, and when his host went to Paris on a diplomatic mission in 1797 Nascimento accompanied him, and spent the rest of his life in and near the French capital. He retained to the end an intense love of country, which made him wish to die in Portugal, and in 1796 a royal decree permitting his return there and ordering the restoration of his goods was issued, but delays occurred in its execution, and the flight of the court to the Brazils as a result of the French invasion finally dashed his hopes. Before this the Conde de Barca had obtained him a commission from the Portuguese government to translate the *De Rebus Emanuelis* of Osorio; the assistance of some fellow-countrymen in Paris carried him through his last years, which were cheered by the friendship of his biographer and translator Alexandre Sané and of the Lusophil Ferdinand Denis. Lamartine addressed an ode to him; he enjoyed the esteem of Chateaubriand; and his admirers at home, who imitated him extensively, were called after him *Os Filinistas*. Exile and suffering had enlarged his ideas and given him a sense

of reality, making his best poems those he wrote between the ages of seventy and eighty-five, and when he passed away, it was recognized that Portugal had lost her foremost contemporary poet.

Garrett declared that Nascimento was worth an academy in himself by his knowledge of the language, adding that no poet since Camoens had rendered it such valuable services; but his truest title to fame is that he brought literature once more into touch with the life of the nation. By his life, as by his works, Nascimento links the 18th and 19th centuries, the Neo-Classical period with Romanticism. Wieland's *Oberon* and Chateaubriand's *Martyrs* opened a new world to him, and his *contos* or scenes of Portuguese life have a real romantic flavour; they are the most natural of his compositions, though his noble patriotic odes—those "To Neptune speaking to the Portuguese" and "To the liberty and independence of the United States"—are the most quoted and admired. On leaving Portugal, he abandoned the use of rhyme as cramping freedom of thought and expression; nevertheless his highly polished verses are generally robust to hardness and overdone with archaisms. His translations from Latin, French and Italian, are accurate though harsh, and his renderings of Racine and the Fables of Lafontaine entirely lack the simplicity and grace of the originals. But Nascimento's blank verse translation of the *Martyrs* is in many ways superior to Chateaubriand's prose.

BIBLIOGRAPHY.—The most useful edition of his collected works is that in 22 vols., Lisbon, 1836-1840. See Innocencio da Silva, *Diccionario bibliographico Portuguez*, ii. 446-457 and ix. 332-336; also *Filinto Elyseo e a sua Epoca*, by Pereira da Silva (Rio, 1891); and *Filinto Elyseo*, by Dr Theophilus Braga (Oporto, 1891).

(E. PR.)

NASEBY, a village of Northamptonshire, England, 7 m. S.S.W. of Market Harborough, famous as the scene of the battle of June 14, 1645, which decided the issue of the first Civil War (see GREAT REBELLION). The army of King Charles I. was less than 10,000 strong, while the "New Model" army of the parliament, commanded by Sir Thomas Fairfax, numbered some 13,000, yet it was not without considerable hopes of victory that the Royalists drew up for battle, for although Lieutenant-General Cromwell had made the New Model cavalry formidable indeed, the Royalist foot had become professionalized in several years of war, whereas the Parliamentary foot was newly organized, and in part at least but half-trained. Fairfax and Cromwell, however, were still more confident, and with better reason. The battlefield lies between Naseby and Sibbertoft (3 m. N. of Naseby) and is an undulating ridge which, near the centre of England, forms the "divide" between the Avon and the Welland rivers. Across this ridge the two armies were drawn up, the New Model facing north and the king's army south, the horse on the flanks and the foot in the centre in each army.

At the first shock the Royal foot asserted its superiority over the opposing infantry, four out of five regiments in the first line were broken, and Skippon, the major-general of the foot, was wounded. But Fairfax's regiment held its ground, until the second line of infantry advanced and re-established the front. Meantime the Royalist right wing of horse, led by Prince Rupert, had completely routed the horse of Colonel Ireton which opposed them. But the victors as usual indulged in a disorderly pursuit, and attempted to overpower the baggage guard of the enemy near Naseby village. Their incoherent attack was repulsed, and when Rupert, gathering as many of his men as he could, returned to the battlefield, the decisive stroke had been delivered by Cromwell and the right wing of Parliamentary horse. In front of him, in somewhat broken ground, was Sir Marmaduke Langdale's cavalry, which the lieutenant-general with his own well-trained regiments scattered after a short, fierce encounter. Cromwell's "godly" troopers did not scatter in pursuit. A few squadrons were ordered to keep the fugitives on the run, and with the rest, and such of Ireton's broken troops as he could gather, Cromwell attacked the Royalist centre in rear while Fairfax and his foot pressed it in front. Gradually the Royalist infantry, inferior in numbers, was disintegrated into small groups, which surrendered one after the other. But one brigade, called

the "Bluecoats," held out to the last, and was finally broken by a combined charge of Fairfax's regiment of foot, led by Cromwell, and the general's personal escort, led by Fairfax himself, who captured a colour with his own hand. The remnant of the king's army, re-formed by Rupert, stood inactive and irresolute while its infantry was being destroyed and then fled. The spoils included too standards and colours and the king's private papers. But more important than trophies was the practical annihilation of the last field army of which the king disposed. Half the Royalists were captured, and about 1000 fell, in the battle and the pursuit which followed it. In addition all the artillery and the muskets (to the number of 8000) and ammunition without which the king could scarcely create a new army, fell into the hands of the victors.

**NASH, RICHARD** (1674-1762), English dandy, better known as "BEAU NASH," was born at Swansea on the 18th of October 1674. He was descended from an old family of good position, but his father from straitened means had become partner in a glass business. Young Nash was educated at Carmarthen grammar school and at Jesus College, Oxford. He obtained a commission in the army, which, however, he soon exchanged for the study of law at the Temple. Here among "wits and men of pleasure" he came to be accepted as an authority in regard to dress, manners and style. When the members of the Inns of Court entertained William III. after his accession, Nash was chosen to conduct the pageant at the Middle Temple. This duty he performed so much to the satisfaction of the king that he was offered knighthood, but he declined the honour, unless accompanied by a pension. As the king did not take the hint, Nash found it necessary to turn gamester. The pursuit of his calling led him in 1705 to Bath, where he had the good fortune almost immediately to succeed Captain Webster as master of the ceremonies. His qualifications for such a position were unique, and under his authority reforms were introduced which rapidly secured to Bath a leading position as a fashionable watering-place. He drew up a new code of rules for the regulation of balls and assemblies, abolished the habit of wearing swords in places of public amusement and brought duelling into disrepute, induced gentlemen to adopt shoes and stockings in parades and assemblies instead of boots, reduced refractory chairmen to submission and civility, and introduced a tariff for lodgings. Through his exertions a handsome assembly-room was also erected, and the streets and public buildings were greatly improved. Nash adopted an outward state corresponding to his nominal dignity. He wore an immense white hat as a sign of office, and a dress adorned with rich embroidery, and drove in a chariot with six greys, laced lackeys and French horns. When the act of parliament against gambling was passed in 1745, he was deprived of an easy though uncertain means of subsistence, but the corporation afterwards granted him a pension of six score guineas a year, which, with the sale of his snuff-boxes and other trinkets, enabled him to support a certain faded splendour till his death on the 3rd of February 1762. He was honoured with a public funeral at the expense of the town. Notwithstanding his vanity and impertinence, the tact, energy and superficial cleverness of Nash won him the patronage and notice of the great, while the success of his ceremonial rule, as shown in the increasing prosperity of the town, secured him the gratitude of the corporation and the people generally. He was a man of strong personality, and considerably more able than Beau Brummell, whose prototype he was.

See Lewis Melville, *Bath under Beau Nash* (1908), with full list of authorities; Oliver Goldsmith, *Life of Richard Nash* (1762). See also *Gentleman's Magazine* (1762); *London Magazine*, vol. xxxi.; "The Monarch of Bath" in *Blackwood's Magazine*, vol. xlviii.

**NASHE** (or **NASH**), **THOMAS** (1567-1601), English poet, playwright and pamphleteer, was born at Lowestoft in 1567. His father belonged to an old Herefordshire family, and is vaguely described as a "minister." Nash spent nearly seven years, 1582 to 1589, at St John's College, Cambridge, taking his B.A. degree in 1585-1586. On leaving the university he tried, like Greene and Marlowe, to make his living in London by

literature. It is probable that his first effort was *The Anatomie of Absurditie* (1589) which was perhaps written at Cambridge, although he refers to it as a forthcoming publication in his preface to Greene's *Menaphon* (1589). In this preface, addressed to the gentlemen students of both universities, he makes boisterous ridicule of the bombast of Thomas Kyd and the English hexameters of Richard Stanhurst, but does not forget the praise of many good books. Nashe was really a journalist born out of due time; he boasts of writing "as fast as his hand could trot"; he had a brilliant and picturesque style which, he was careful to explain, was entirely original; and in addition to his keen sense of the ridiculous he had an abundance of miscellaneous learning. As there was no market for his gifts he fared no better than the other university wits who were trying to live by letters. But he found an opening for his ready wit and keen sarcasm in the Martin Marprelate controversy. His share in this war of pamphlets cannot now be accurately determined, but he has, with more or less probability, been credited with the following: *A Counter-cuffe given to Martin Junior* (1589), *Martins Months Minde* (1589), *The Returne of the renowned Cavaliero Pasquill and his Meeting with Marforius* (1589), *The First Parte of Pasquills Apologie* (1590), and *An Almond for a Parrat* (1590). He edited an unauthorized edition of Sidney's poems with an enthusiastic preface in 1591, and *A Wonderful Astrologicall Prognostication*, in ridicule of the almanac-makers, by "Adam Foulweather," which appeared in the same year, has been attributed to him. *Pierce Penilesse, His Supplication to the Diuell*, published in 1592, shows us his power as a humorous critic of national manners, and tells incidentally how hard he found it to live by the pen. It seems to Pierce a monstrous thing that brainless drudges wax fat while "the seven liberal sciences and a good leg will scarce get a scholar bread and cheese." In this pamphlet, too, Nashe began his attacks upon the Harveys by assailing Richard, who had written contemptuously of his preface to Greene's *Menaphon*. Greene died in September 1592, and Richard's brother, Gabriel Harvey, at once attacked his memory in his *Four Letters*, at the same time adversely criticizing *Pierce Penilesse*. Nashe replied, both for Greene and for himself, in *Strange News of the intercepting certaine Letters*, better known, from the running title, as *Four Letters Confuted* (1592), in which all the Harveys are violently attacked. The autumn of 1592 Nashe seems to have spent at or near Croydon, where he wrote his satirical masque of *Summers Last Will and Testament* at a safe distance from London and the plague. He afterwards lived for some months in the Isle of Wight under the patronage of Sir George Carey, the governor. In 1593 he wrote *Christs Teares over Jerusalem*, in the first edition of which he made friendly overtures to Gabriel Harvey. These were, however, in a second edition, published in the following year, replaced by a new attack, and two years later appeared the most violent of his tracts against Harvey, *Have with you to Sciron-walden, or, Gabriell Harveys Hunt is up* (1596). In 1599 the controversy was suppressed by the archbishop of Canterbury. After Marlowe's death Nashe prepared his friend's unfinished tragedy of *Dido* (1596) for the stage. In the next year he was in trouble for a play, now lost, called *The Isle of Dogs*, for only part of which, however, he seems to have been responsible. The "seditious and slanderous matter" contained in this play induced the authorities to close for a time the theatre at which it had been performed, and the dramatist was put in the Fleet prison. Besides his pamphlets and his play-writing, Nashe turned his energies to novel-writing. He may be regarded as the pioneer in the English novel of adventure. He published in 1594 *The Unfortunate Traveller, Or the Life of Jack Wilton*, the history of an ingenious page who was present at the siege of Têrouenne, and afterwards travelled in Italy with the earl of Surrey. It tells the story of the earl and Fair Geraldine, describes a tournament held by Surrey at Florence, and relates the adventures of Wilton and his mistress Diamante at Rome after the earl's return to England. The detailed, realistic manner in which Nashe relates his improbable fiction resembles that of Defoe. His last work is entitled *Lenten Stuffe* (1599)

and is nominally "in praise of the red herring," but really a description of Yarmouth, to which place he had retired after his imprisonment, written in the best style of a "special correspondent." Nashe's death is referred to in Thomas Dekker's *Knights Conjuring* (1607), a kind of sequel to *Pierce Penitence*. He is there represented as joining his boon companions in the Elysian fields "still haunted with the sharp and satirical spirit that followed him here upon earth." Had his patrons understood their duty, he would not, he said, have shortened his days by keeping company with pickled herrings. It may therefore be reasonably supposed that he died from eating bad and insufficient food. The date of his death is fixed by an elegy on him printed in Fitzgeffrey's *Affanae* (1601).

The works of Thomas Nashe were edited by Dr A. B. Grosart in 1883-1885, and more recently by Ronald B. McKerrow (1904). An account of his work as a novelist may be found in the *English Novel in the Time of Shakespeare*, by J. J. Jusserand (Eng. trans., 1890). *The Unfortunate Traveller* was edited with an introduction by Edmund Gosse in 1892. See also "Nash's Unfortunate Traveller and Head's English Rogue, die beiden Hauptvertreter des englischen Schelmenromans," by W. Kollmann in *Anglia* (Halle, vol. xxii., 1899, pp. 81-140).

**NASHUA**, a city and one of the county seats of Hillsboro county, New Hampshire, U.S.A., at the confluence of the Nashua and Merrimac rivers, 35 m. S.E. of Concord and 40 m. N.W. of Boston by rail. Pop. (1890) 19,311; (1900) 23,808, of whom 8093 were foreign-born; (1910 census) 26,005. Nashua is served by the Boston & Maine railroad, whose several divisions centring here give the city commercial importance, and by electric lines to Hudson, Litchfield, Pelham, Dracut and Tyngsboro. The area of the city in 1906 was 30·71 sq. m. To the N.W. and S.W. of the city there are beautiful hills and mountains. The church of Saint Francis Xavier and the First Congregational church are architecturally noteworthy. The city has a soldiers' monument, a public library, a court house and two hospitals. There is a United States fish hatchery here, and until after the close of the 18th century fishing was the principal industry of the place, as manufacturing is now. Water-power is furnished by the Nashua river and by Salmon Brook, and the city is extensively engaged in manufactures, notably cotton goods, boots, shoes, and foundry and machine-shop products. The value of the city's factory products increased from \$10,096,064 in 1900 to \$12,858,382 in 1905, or 27·4%, and in 1905 Nashua ranked second among the manufacturing cities of the state. Nashua is one of the oldest interior settlements of the state. The first settlement here was established about 1665; and in 1673 the township of Dunstable was incorporated by the General Court of Massachusetts. In 1741, when the boundary between Massachusetts and New Hampshire was settled, the jurisdiction of this portion of Dunstable was transferred to New Hampshire; five years later it was incorporated under the laws of that state; and in 1803 the settlement, originally known as Indian Head, was incorporated as a village under the name of Nashua, and in 1836 the township of Dunstable also received the name Nashua. The town of Nashua was set apart from the town of Nashua in 1842, but the two towns were united under a city charter obtained in 1853. In 1795 the first stage coach was run through here from Boston to Amherst, and at about the same time a canal was built around Pawtucket Falls on the Merrimac at Lowell. In 1822 a manufacturing company was formed, which at once began to develop the water-power and in 1825 erected the first cotton mill. Thirteen years later the Nashua & Lowell railroad (now leased to the Boston & Maine) first reached Nashua.

See *The History of the City of Nashua*, edited by E. E. Parker (Nashua, 1897).

**NASHVILLE**, the capital of Tennessee, U.S.A., and the county-seat of Davidson county, on the Cumberland river, 186 m. S.S.W. of Louisville, Kentucky. Pop. (1890) 76,168; (1900) 80,865, of whom 3037 were foreign-born and 30,044 were negroes; (1910 census) 110,364. Nashville is served by the Tennessee Central, the Louisville & Nashville, and the Nashville, Chattanooga & St Louis railways, and by several steamboat lines. The Cumberland river is crossed here by four foot-bridges. Nashville is situated on and between hills and bluffs in an un-

dulating valley; its streets are paved with brick or granite blocks in the business section and macadamized or paved with asphalt in the residential sections. The city has fine public buildings, many handsome residences, and several beautiful parks. The principal building is the State House, a fine example of pure Greek architecture, on the most prominent hill-top, with a tower 205 ft. in height. On the grounds about it are a bronze equestrian statue of Andrew Jackson, by Clark Mills (1815-1883), and the tomb of President James K. Polk, who lived in Nashville. Other prominent buildings and institutions are the United States Government Building, the County Court House, the City Hall, the Tennessee School for the Blind, the Tennessee Industrial School, the State Library, the Library of the State Historical Society housed in Watkins Institute, a Carnegie library, park buildings, the State Penitentiary, Vendôme Theatre, the Board of Trade Building, the City Hospital, the St Thomas Hospital (Roman Catholic), and, near the city, a Confederate Soldiers' Home and a State Hospital for the Insane. Eleven miles east of the city is the "Hermitage," which was the residence of President Andrew Jackson.

The grounds of the Tennessee Centennial Exposition of 1897 (commemorating the admission of Tennessee into the Union) on the west border of the city now constitute Centennial Park, in which still stand the reproduced Parthenon of Athens, the History Building, which in general outline is a reproduction of the Erechtheum and contains a museum and an art gallery, and a monument to the memory of James Robertson (1742-1814), the founder of the city. Besides this there are four other parks: Glendale Park in the south section, a place of much natural beauty; Shelby Park, in the eastern part of the city, fronting the river; Watkins Park, on the north; and Cumberland Driving Park. In Mount Olivet Cemetery is a beautiful Confederate Soldiers' monument surrounded by the graves of 2000 Confederate soldiers, and a little to the north of the city is a National Cemetery in which 16,643 Federal soldiers are buried, the names of 4711 of them being unknown.

Nashville is one of the foremost educational centres in the Southern states. In the western part of the city is Vanderbilt University. This institution, opened in 1875, is under the patronage of the Methodist Episcopal Church, South, and was named in honour of Cornelius Vanderbilt, who contributed \$1,000,000 to its funds, and whose son, W. H. Vanderbilt, and grandsons, W. K. Vanderbilt and Cornelius Vanderbilt, gave to the university about \$820,000. It is coeducational and embraces an academic department, a biblical department, and departments of engineering, law, medicine, pharmacy and dentistry; in 1909 it had 125 instructors and 950 students. The University of Nashville is a non-sectarian institution embracing a college department, a medical department, a preparatory department, and the George Peabody College for Teachers; it was incorporated under the laws of North Carolina as Davidson College in 1785 and under the laws of Tennessee as Cumberland College in 1806, and the present name was adopted in 1826. The George Peabody College for Teachers, an important part of the institution, was opened as a normal school in 1875; in 1907-1908 it had an enrolment (including the summer session) of 647 students. In 1909 it received \$1,000,000 from the Peabody Fund, later supplemented by \$250,000 from the state, \$200,000 from the city, and \$100,000 from Davidson county. The University of Tennessee, located mainly at Knoxville, has at Nashville its medical and dental departments. Ward Seminary, opened in 1865, Boscobel College, opened in 1889, and Buford, Belmont and Radnor colleges are all non-sectarian institutions of Nashville for the higher education of women. For the education of negroes the city has Fisk University (opened in 1866, incorporated in 1867), under the auspices of the American Missionary Association and the Western Freedman's Aid Commission of the Congregational Church (noted since 1871 for its Jubilee Singers, who raised money for Jubilee Hell, finished in 1876); it embraces a college department, a preparatory department, a normal department and departments of theology, music and physical training; and Walden University, founded as Central Tennessee College in 1866, under the auspices of the

Methodist Episcopal Church, and embracing a college department, a normal department, an industrial department, and departments of English, commerce, law, medicine, dentistry, pharmacy, music, bible training, nurse training and domestic science. The Baptist, the Methodist Episcopal (South), the Cumberland Presbyterian, and the African Baptist and the African Methodist Episcopal churches have publishing houses in Nashville.

The leading manufactures of the city are flour and grist mill products (valued at \$4,242,491 in 1905), lumber and timber products—Nashville is one of the greatest hard wood markets in the United States, and in 1905 the value of lumber and timber products was \$1,119,162 and of planing-mill products, \$1,299,066—construction and repair of steam railway cars (\$1,724,007 in 1905), tobacco (\$1,311,019 in 1905), fertilizers (\$846,511 in 1905), men's clothing (\$720,227 in 1905), saddlery, harness, soap and candles. The total value of the products of the factories increased from \$15,301,096 in 1900 to \$23,109,601 (16.8% of the entire factory product of the state) in 1905, amounts greater than those of any other city in the state. Nashville has a large trade in grain, cotton, groceries, dry goods, drugs, and boots and shoes. The water-works and the electric lighting plant are owned and operated by the municipality.

Nashville was founded in 1780 as "the advance guard of western civilization" by a company of two hundred or more pioneers under the leadership of James Robertson, the nearest settlement being at the time about three hundred miles distant. When first settled it was named Nashborough in honour of Abner Nash (1716-1786), who was at the time governor of North Carolina, or more probably in honour of the Revolutionary general, Francis Nash (1720-1777), a brother of Abner, killed at Germantown; but when, in 1784, it was incorporated as a town by the North Carolina legislature the present name was substituted. In 1806 Nashville was chartered as a city. Although it was not made the capital of the state until 1843, the legislature met here from 1812 with the exception of the period from 1815 to 1826. Many of the pioneers of Nashville were slain by the Greek and Cherokee Indians, and at times the settlement was saved from destruction only by the heroism of Robertson, but in 1794 the savages were dealt a crushing blow at Nickojack on the lower Tennessee and much more peaceful relations were established. On the 3rd of June 1850 a convention, known as the Southern or Nashville Convention, whose action was generally considered a threat of disunion, met here to consider the questions at issue between the North and the South. Since such a meeting had first been proposed by a state convention of Mississippi, the famous Compromise Measures of 1850 had been introduced in Congress and the support of the movement had been greatly weakened thereby except in South Carolina and Mississippi. Nine states, however, were represented by about 100 delegates, mostly Democrats, and the convention denounced the Wilmot Proviso, and, as "an extreme concession on the part of the South," promised to agree that W. of Missouri, there should be slavery only in the territory S. of 36° 30' N. lat. At an adjourned meeting in November it expressed its dissatisfaction with the Compromise Measures of Congress, and asserted the right of the South to secede.

During the Civil War Nashville was at first held by the Confederates, but early in 1862 it was occupied by the Federals, who retained possession of it to the end. The battle of Nashville was fought on the 15th and 16th of December 1864 between the Union army under Major-General G. H. Thomas and the Confederates under General J. B. Hood. The Union defences extended in a semicircle round Nashville, the flanks on the river above and below. Hood's army was to the south-east, lightly entrenched, with its flanks on two creeks which empty into the Cumberland above and below Nashville. This position he desired to maintain as long as possible so as to gather recruits and supplies in safety. If Thomas, whose army was of motley composition, attacked, he hoped to defeat him and to enter Nashville on his heels. Thomas, however, would not strike until he had his army organized. Then, on the 15th, he emerged

from the entrenchments and by a vigorous attack on the Confederate left forced back Hood's line to a second position  $1\frac{1}{2}$  m. to the south. Hood, having detached a part of his army, desired to gain time to bring in his detachments by holding this line for another day. Thomas, however, gave him no respite. On the 16th the Union army deployed in front of him, again overlapping his left flank, and although a frontal attack was repulsed, the extension of the Federal right wing compelled Hood to extend his own lines more and more. Then the Federals broke the attenuated line of defence at its left centre, and Hood's army drifted away in disorder. The pursuit was vigorous, and only a remnant of the Confederate forces reassembled at Columbia, 40 m. to the south, whence they fell back without delay behind the Tennessee.

**NASI, JOSEPH** (16th century), Jewish statesman and financier, was born in Portugal of a Jewish (Marano) family. Emigrating from his native land, he founded a banking house in Antwerp. Despite his financial and social prosperity there, he felt it irksome to be compelled to wear the guise of Catholicism, and determined to settle in a Mahomedan land. After two troubled years in Venice, Nasi betook himself to Constantinople. Here he proclaimed his Judaism, and married his beautiful cousin Reyna. He rapidly rose to favour, the sultans Suleiman and Selim promoting him to high office. He founded a Jewish colony at Tiberias which was to be an asylum for the Jews of the Roman Campagna. In 1566 when Selim ascended the throne, Nasi was made duke of Naxos. He had deserved well of Turkey, for he had conquered Cyprus for the sultan. Nasi's influence was so great that foreign powers often negotiated through him for concessions which they sought from the sultan. Thus the emperor of Germany, Maximilian II., entered into direct correspondence with Nasi; William of Orange, Sigismund August II., king of Poland, also conferred with him on political questions of moment. On the death of Selim in 1574, Nasi receded from his political position, but retained his wealth and offices, and passed the five years of life remaining to him in honoured tranquillity at Belvedere (Constantinople). He died in 1579. His career was not productive of direct results, but it was of great moral importance. It was one of the tokens of the new era that was to dawn for the Jews as trusted public officials and as members of the state.

See Graetz, *History of the Jews* (Eng. trans.), vol. iv. chs. xvi.-xvii.; *Jewish Encyclopedia*, ix. 172. (I. A.)

**NASIK**, a town and district of British India, in the central division of Bombay. The town is on the Godavari river, connected by a tramway (5 m.) with Nasik Road railway station, 107 m. N.E. of Bombay. Pop. (1901) 21,490. It is a very holy place of Hindu pilgrimage, being 30 m. from the source of the Godavari. Shrines and temples line the river banks, and some stand even in the river. In the vicinity there are a number of sacred caves, among which those of Pandu Lena are the most noteworthy. They are ancient Buddhist caves dating from the 3rd century before Christ to the 6th century after. There are numerous inscriptions of the highest historical value. Nasik has manufactures of cotton goods, brass-ware and mineral waters.

The **DISTRICT OF NASIK** has an area of 5850 sq. m. With the exception of a few villages in the west, the whole district is situated on a tableland from 1300 to 2000 ft. above sea-level. The western portion is hilly, and intersected by ravines, and only the simplest kind of cultivation is possible. The eastern tract is open, fertile and well cultivated. The Sahyadri range stretches from north to south; the watershed is formed by the Chandler range, which runs east and west. All the streams to the south of that range are tributaries of the Godavari. To the north of the watershed, the Girna and its tributary the Mosam flow through fertile valleys into the Tapti. The district generally is destitute of trees, and the forests which formerly clothed the Sahyadri hills have nearly disappeared; efforts are now being made to prevent further destruction, and to reclothe some of the slopes. The district contains several old hill forts, the scenes of many engagements during the Mahratta wars. Nasik district

became British territory in 1818 on the overthrow of the peshwa. The population in 1901 was 816,504, showing a decrease of 3% in the decade. The principal crops are millet, wheat, pulse, oil-seeds, cotton and sugar cane. There are also some vineyards of old date, and much garden cultivation. Yeola is an important centre for weaving silk and cotton goods. There are flour-mills at Malegaon, railway workshops at Igatpuri, and cantonments at Deolali and Malegaon. At Sharapur is a Christian village, with an orphanage of the C.M.S., founded in 1854. The district is crossed by the main line and also by the chord line of the Great Indian Peninsula railway.

**NĀSIR KHOSRAU** (Nasir Khusrau), Abū Mu'in-ud-dīn Nāsir b. Khosrau (1004-1088), whose *nom de plume* was Hujjat, the first great didactic poet of Persia, was born, according to his own statement, A.H. 304 (A.D. 1004), at Kubādīyān, near Balkh in Khorāsān. The first forty-two years of his life are obscure; we learn from incidental remarks of his that he was a Sunnite, probably according to the Ḥanīfite rite, well versed in all the branches of natural science, in medicine, mathematics, astronomy and astrology, in Greek philosophy, and the interpretation of the Koran; that he was much addicted to worldly pleasures, especially to excessive wine drinking. He had studied Arabic, Turkish, Greek, the vernacular languages of India and Sind, and perhaps even Hebrew; he had visited Multān and Lahore, and the splendid Chaznavide court under Sultān Mahmūd, Firdousī's patron. Later on he chose Merv for his residence, and was the owner of a house and garden there. In A.H. 437 (A.D. 1045) he appears as financial secretary and revenue collector of the Seljūk sultan Toghrul Beg, or rather of his brother Jāghri Beg, the emir of Khorāsān, who had conquered Merv in 1037. About this time, inspired by a heavenly vision (which he pretends to have heard in a dream), he abjured all the luxuries of life, and resolved upon a pilgrimage to the holy shrines of Mecca and Medina, hoping to find there the solution of all his religious doubts. The graphic description of this journey is contained in the *Safarnāma*, which possesses a special value among books of travel, since it contains the most authentic account of the state of the Mussulman world in the middle of the 11th century. The minute sketches of Jerusalem and its environs are even now of practical value. During the seven years of his journey (A.D. 1045-1052) Nāsir visited Mecca four times, and performed all the rites and observances of a zealous pilgrim; but he was far more attracted by Cairo, the capital of Egypt, and the residence of the Fātimite sultan Mostanšir billah, the great champion of the Shī'a, and the spiritual as well as political head of the house of 'Alī, which was just then waging a deadly war against the 'Abbāsīde caliph of Bagdad, and the great defender of the Sunnite creed, Toghrul Beg the Seljūk. At the very time of Nāsir's visit to Cairo, the power of the Egyptian Fātimites was in its zenith; Syria, the Hejaz, Africa, and Sicily obeyed Mostanšir's sway, and the utmost order, security and prosperity reigned in Egypt. At Cairo he became thoroughly imbued with Shī'a doctrines, and their introduction into his native country was henceforth the sole object of his life. The hostility he encountered in the propagation of these new religious ideas after his return to Khorāsān in 1052 and Sunnite fanaticism compelled him at last to flee, and after many wanderings he found a refuge in Yumgān (about 1060) in the mountains of Badakshān, where he spent as a hermit the last decades of his life, and gathered round him a considerable number of devoted adherents, who have handed down his doctrines to succeeding generations.

Most of Nāsir's lyrical poems were composed in his retirement, and their chief topics are—an enthusiastic praise of 'Alī, his descendants, and Mostanšir in particular; passionate outcries against Khorāsān and its rulers, who had driven him from house and home; the highest satisfaction with the quiet solitude of Yumgān; and utter despondency again in seeing himself despised by his former associates and for ever excluded from participation in the glorious contest of life. But scattered through all these alternate outbursts of hope and despair we find precious lessons of purest morality, and solemn warnings against the tricks and perfidy of the world, the vanity of all earthly splendour and greatness, the folly and injustice of men, and the hypocrisy, frivolity and viciousness of fashionable

society and princely courts in particular. It is the same strain which runs, although in a somewhat lower key, through his two larger mathnawīs or double-rhymed poems, the *Rushanānāma*, or "book of enlightenment," and the *Sa'ādātāna*, or "book of felicity." The former is divided into two sections: the first, of a metaphysical character, contains a sort of practical cosmography, chiefly based on Avicenna's theories, but frequently intermixed both with the freer speculations of the well-known philosophical brotherhood of Basra, the Ikhwān-es-safā'i, and purely Shī'ite or Isma'īlite ideas; the second, or ethical section of the poem, abounds in moral maxims and ingenious thoughts on man's good and bad qualities, on the necessity of shunning the company of fools and double-faced friends, on the deceptive allurements of the world and the secret snares of ambitious craving for rank and wealth. It concludes with an imaginary vision of a beautiful world of spirits who have stripped off the fetters of earthly cares and sorrows and revel in the pure light of divine wisdom and love. If we compare this with a similar allegory in Nāsir's diwān, which culminates in the praise of Mostanšir, we are fairly entitled to look upon it as a covert allusion to the eminent man who revealed to the poet in Cairo the secrets of the Isma'īlite faith, and showed him what he considered the "heavenly ladder" to superior knowledge and spiritual bliss. The passage, thus interpreted, lends additional weight to the correctness of Dr Ethé's reconstruction of the date of the *Rushanānāma*, viz. A.H. 440 (A.D. 1049), which, notwithstanding M. Schefer's objections, is warranted both by the astronomical details and by the metrical requirements of the respective verses. That of course does not exclude the possibility of the bulk of the poem having been composed at an earlier period; it only ascribes its completion or perhaps final revision to Nāsir's sojourn in Egypt.

A similar series of excellent teachings on practical wisdom and the blessings of a virtuous life, only of a severer and more uncompromising character, is contained in the *Sa'ādātāna*; and, judging from the extreme bitterness of tone manifested in the "reproaches of kings and emirs," we should be inclined to consider it a protest against the vile aspersions poured out upon Nāsir's moral and religious attitude during those persecutions which drove him at last to Yumgān. Of all the other works of our author mentioned by Oriental writers there has as yet been found only one, the *Zād-muṣāfirīn*, or travelling provisions of pilgrims (in the private possession of M. Schefer, Paris), a theoretical description of his religious and philosophical principles; and we can very well dismiss the rest as being probably just as apocryphal as Nāsir's famous autobiography (found in several Persian tadhkiras or biographies of poets), a mere forgery of the most extravagant description, which is mainly responsible for the confusion in names and dates in older accounts of our author.

See Sprenger's *Catalogue of the Libraries of the King of Oudh* (1854); H. Ethé, "Nāsir Mustanšir's *Rushanānāma*," in *Zeitschrift für deutschen morgenländischen Gelehrschaft*, xxxiii., xxxiv., 1879-1880; E. Fagnan, "Le Livre de la félicité," in vol. xxxiv. of the same journal, 643-674; Ch. Schefer, *Sefer Naneh, publié, traduit et annoté* (Paris, 1881), and by Guy le Strange in *Pilgrims' Text Society* (1888); H. Ethé, in *Göttinger Nachrichten*, 1882, pp. 124-152, Z.D.M.G., 1882, pp. 478-508; and Geiger's *Grundriss der iranischen Philologie* ii. p. 278; Fagnan in *Journ. As.* 7th ser. vol. xiii. pp. 164 seq., and Rieu, *Cat. Pers. MSS. in Br. Mus.*, concluded that the poet and the pilgrim were different persons. The opposite view was developed by Ethé (H. E.).

**NASIRABAD**, or MYMENSINGH, a town of British India, headquarters of Mymensingh district in Eastern Bengal and Assam, situated on the left bank of the old channel of the Brahmaputra, which is only navigable during the rainy season. Pop. (1901) 14,668. It has a station on the branch of the Eastern Bengal railway from Dacca to Jagannathganj, on the Jamuna or main stream of the Brahmaputra. The earthquake of the 13th of June 1897 destroyed the church and the high school, and seriously damaged other public buildings.

NASIRABAD is also the name of a town and cantonment in the district of Aimer, Rajputana. Pop. (1901) 22,494. It forms the headquarters of a brigade in the 5th division of the Southern army.

**NASMYTH, ALEXANDER** (1758-1840), Scottish portrait and landscape painter, was born in Edinburgh on the 9th of September 1758. He studied at the Trustees' Academy under Runciman, and, having been apprenticed as an heraldic painter to a coach-builder, he, at the age of sixteen, attracted the attention of Allan Ramsay, who took the youth with him to London, and employed him upon the subordinate portions of his works. Nasmyth returned to Edinburgh in 1778, and was soon largely patronized as a portrait painter. He also assisted Mr Miller of Dalswinton, as draughtsman, in his mechanical researches and experiments; and, this gentleman having generously offered the painter a loan to enable him to pursue his studies abroad, he left in 1782 for Italy, where he remained two years. On his return he painted



the excellent portrait of Burns, now in the Scottish National Gallery, well known through Walker's engraving. Political feeling at that time ran high in Edinburgh, and Nasmyth's pronounced Liberal opinions, which he was too outspoken and sincere to disguise, gave offence to many of his aristocratic patrons, and led to the diminution of his practice as a portraitist. In his later years, accordingly, he devoted himself mainly to landscape work, and did not disdain on occasion to set his hand to scene-painting for the theatres. He has been styled, not unjustly, the "father of Scottish landscape art." His subjects are carefully finished and coloured, but are wanting in boldness and freedom. Nasmyth was also largely employed by noblemen throughout the country in the improving and beautifying of their estates, in which his fine taste rendered him especially skilful; and he was known as an architect, having designed the Dean Bridge, Edinburgh, and the graceful circular temple covering St Bernard's Well. Nasmyth died in his native city on the 10th of April 1840. His youngest son, James, was the well-known inventor of the steam-hammer. His six daughters all attained a certain local reputation as artists, but it was in his eldest son, Patrick (1787-1831), that the artistic skill of his family was most powerfully developed. Having studied under his father, Patrick went to London at the age of twenty, and soon attracted attention as a clever landscapist. He was a diligent student of the works of Claude and Richard Wilson, and of Ruysdael and Hobbema, upon whom his own practice was mainly founded. His most characteristic paintings are of English domestic scenery, full of quiet tone and colour, and detailed and minute expression of foliage, and with considerable brilliancy of sky effect. They were executed with his left hand, his right having in early life been injured by an accident.

For an account of the Nasmyth family see James Nasmyth's *Autobiography* (1883).

**NASMYTH, JAMES** (1808-1890), Scottish engineer, was born in Edinburgh on the 19th of August 1808, and was the youngest son of Alexander Nasmyth, the "father of Scottish landscape art." He was sent to school in his native city, and then attended classes in chemistry, mathematics and natural philosophy at the university. From an early age he showed great fondness for mechanical pursuits, and the skill he attained in the practical use of tools enabled him to make models of engines, &c., which found a ready sale. In 1820 he obtained a position in Henry Maudslay's works in London, where he stayed two years, and then, in 1824, started business on his own account in Manchester. The beginnings were small, but they quickly developed, and in a few years he was at the head of the prosperous Bridgewater foundry at Patricroft, from which he was able to retire in 1856 with a fortune. The invention of the steam-hammer, with which his name is associated, was actually made in 1839, a drawing of the device appearing in his note-book, or "scheme-book;" as he called it, with the date 24th November of that year. It was designed to meet the difficulty experienced by the builders of the *Great Britain* steamship in finding a firm that would undertake to forge the large paddle-wheel shaft required for that vessel, but no machine of the kind was constructed till 1842. In that year Nasmyth discovered one in Schneiders' Creuzot works, and he found that the design was his own and had been copied from his "scheme-book." His title, therefore, to be called the inventor of the steam-hammer holds good against the claims sometimes advanced in favour of the Schneiders, though apparently he was anticipated in the idea by James Watt. Nasmyth did much for the improvement of machine-tools, and his inventive genius devised many new appliances—a planing-machine ("Nasmyth steam-arm"), a nut-shaping machine, steam pile-driver, hydraulic machinery for various purposes, &c. In his retirement he lived at Penshurst in Kent, and amused himself with the study of astronomy, and especially of the moon, on which he published a work, *The Moon considered as a Planet, a World and a Satellite*, in conjunction with James Carpenter in 1874. He died in London on the 7th of May 1890.

His *Autobiography*, edited by Dr Samuel Smiles, was published in 1883.

**NASR-ED-DIN** [NĀSRU'D-DĪN] (1829-1896), shah of Persia, was born on the 4th of April 1829. His mother, a capable princess of the Kajar family, persuaded Shah Mahommed, his father, to appoint him heir apparent, in preference to his elder brothers; and he was accordingly made governor of Azerbaijan. His succession to the throne, 13th October 1848, was vigorously disputed, especially by the followers of the reformer El Bab, upon whom he wreaked terrible vengeance. In 1855 he re-established friendly relations with France, and coming under the influence of Russia, signed a treaty of amity on the 17th of December with that power, but remained neutral during the Crimean war. In 1856 he seized Herat, but a British army under Outram landed in the Persian Gulf, defeated his forces and compelled him to evacuate the territory. The treaty of peace was signed at Paris, on the 4th of March 1857, and to the end of his reign he treated Great Britain and Russia with equal friendship. In 1866 the shah authorized the passage of the telegraph to India through his dominions and reminted his currency in the European fashion. In 1873, and again in 1889, he visited England in the course of his three sumptuous journeys to Europe, 1873, 1878, 1889. The only results of his contact with Western civilization appear to have been the proclamation of religious toleration, the institution of a postal service, accession to the postal union and the establishment of a bank. He gave the monopoly of tobacco to a private company, but was soon compelled to withdraw it in deference to the resistance of his subjects. Abstemious in habits, and devoted to music and poetry, he was a cultured, able and well-meaning ruler, and his reign, already unusually long for an Eastern potentate, might have lasted still longer had it not been for the unpopular sale of the tobacco monopoly, which was probably a factor in his assassination at Teheran on the 1st of May 1896 by a member of the Babi faction. He was succeeded by his son Muzaffar-ed-din.

**NASRIDES, THE**, of Granada, were the last of the Mahomedan dynasties in Spain. They ruled from 1232 to 1492. They arose at the time when the king of Castile, Fernando the Saint, was conquering Andalusia. The dynasty was of remote Arabic origin, but its immediate source was the mountain range of the Alpujarras, and the founder was Yusuf (or Yahya) el-Nasr, a chief who was engaged in perpetual conflict with rival chiefs and in particular with the family of Beni-Hud, once kings at Saragossa, who held the fortress of Granada. Yusuf's nephew (or son) Mahommed completed the defeat of the Beni-Hud largely by the help of the king of Castile, to whom he did homage and paid tribute. Mahommed I., called el Ghalib, *i.e.* the Conqueror (1238-1273), served the Christian king against his own co-religionists at the siege of Seville and contrived to escape in the general wreck of the Mahomedan power. The internal history of the dynasty is largely made up of civil dissensions, personal rivalries, palace and harem intrigues. The direct male line of Mahommed el Ghalib ended with the fourth sultan, Nasr, in 1314. Nasr was succeeded by his cousin Imañ (1314-1325), who is said to have been connected with the original stock only through women. From Mahommed el-Ghalib to Mahommed XI., called Boabdil, and also the little king "El Rey Chico" by the Christians, who lost Granada in 1492, there are counted twenty-nine reigns of the Nasrides, giving an average of nine years. But there was not the same number of sultans, for several of them were expelled and restored two or three times. Nor did all the members of the house who were allowed to have been sultans reign over all the territory still in Mahomedan hands. There were contemporary reigns in different parts, and tribal or local rivalries between plain and hill, and the chief towns, Granada, Malaga and Guadix. The dissensions of the Nasrides reached their greatest pitch of fury during the very years in which the Catholic sovereigns were conquering their territory piecemeal, 1482-1492. Their position imposed a certain consistency of policy on these sultans. They submitted and paid tribute to the kings of Castile when they could not help doing so, but they endeavoured to use the support of Mahomedan rulers of northern Africa whenever it was to be obtained. Granada became the recognized place of refuge for rebellious subjects of the kings of Castile, and on occasion

supported them against rebels. The end came when the weakness of Mahomedan rulers in Morocco coincided with the rule of strong sovereigns in Castile. Frontier was between Mahomedan and Christian borderers were incessant, and at long intervals the kings of Castile made invasions on a considerable scale, without, however, following up any successes they might gain. The comparative prosperity of Granada was due to the concentration of a large population driven from other parts of Spain, and the consequent necessity for the intensive cultivation of the rich valleys lying among the ranges of mountains which encircle the kingdom, and the extensive "Vega" or plain of Granada. The reputation for civilization which the agitated Mahomedan state enjoys in history is based on the surviving parts of the highly decorated fortress palace of the Alhambra, which was mainly the work of three of the sultans, the founder, Mohammed el Ghalib, and his two successors.

See S. Lane-Poole, *The Mahomedan Dynasties* (London, 1894); and *Historia de Granada*, by Don M. Lafuente Alcántara (Granada, 1884).

**NASSARAWA**, a province of the British protectorate of northern Nigeria, lying approximately between 6° 40' and 9° E. and between 7° 40' and 9° 40' N. It is situated on the northern bank of the river Benue, which in its windings forms the southern frontier of the province. Nassarawa is bounded E. by the province of Muri, N.E. by Bauchi, N. by Zaria and W. by Nupe and the trans-Nigerian portion of the province of Kappa. It has an area of 18,000 sq. m. and an estimated population of 1,500,000. The province, like that of Bauchi, is traversed by mountainous regions. It possesses valuable forests and many fertile river valleys. Native products include rubber, palm kernels and beni seed. Cotton is grown extensively.

Until the middle of the 18th century Nassarawa appears to have been peopled by many native tribes of a primitive type. About 1750 an important pagan tribe, the Igbara, came from the southwest across the Niger and established two rival kingdoms in the western portion of the province. Later the native inhabitants of Zaria, driven before the Fula, came from the north and occupied the central portion of Nassarawa. Later still (about 1840) certain Fula of Zaria themselves conquered portions of the province, founded Keffi, spread as far as the Benue in the south-west corner and occupied the town and district of Abuja in the west. Fula also made a settlement at the town of Nassarawa and at Darroro in the N.E. A colony from Bornu entered the province and founded the important town of Lafia Berebere in the eastern district. As a result of these movements the aboriginal tribes were driven into the hilly regions of the S.E. and N.E. The Munshi, a truculent and hardy people, hold a portion of the northern bank of the Benue, and the Kagoro and Attakar tribes hold the hilly country to the N.E., through which the road passes from Keffi and Lafia to the Bauchi highlands. Before the British occupation the state of Nassarawa had become a partially subjugated Fula emirate, exercising doubtful sway over the native pagans and paying a scarcely less doubtful allegiance on its own part to the Fula ruler of Zaria. The riverain tribes of Nassarawa were among the first to break into open aggression against the British administration established at Lokoja. In January 1900 they attacked a telegraph construction party in the Munshi country on the banks of the Benue. The result was the occupation of Keffi by British troops and the gradual subjugation of the province. In 1902 the first British resident, Captain Moloney, was murdered at Keffi by an official of the emir's court. The emir repudiated all responsibility for the crime, and the murderer fled to Kano, where his reception on friendly terms was among the incidents which determined the Sokoto-Kano campaign of 1903. The British were now recognized as the rulers of Nigeria, and the emir of Nassarawa threw in his lot with the British government. Slave raiding was abolished and the slave trade made illegal. A British court of justice was established at the provincial headquarters and native courts in every district. Roads have been opened and trade is steadily increasing. In 1905 an expedition was required against the Kagoro people, who occupy a vast open

plateau having an elevation of about 1800 ft. through which a short road to the Bauchi tin mines passes from the Benue. These people had been raiding the Fula for cattle and murdering traders upon the road. A splendid grazing country, healthy and also rich in rubber, was opened. The road to the tin mines was rendered safe and is now the Bauchi mail route. There is a cart road from Loko on the Benue to Keffi. (F. L. L.)

**NASSAU**, a territory of Germany, now forming the bulk of the government district of Wiesbaden, in the Prussian province of Hesse-Nassau, but until 1866 an independent and sovereign duchy of Germany. It consists of a compact mass of territory, 1830 sq. m. in area, bounded on the S. and W. by the Main and Rhine, on the N. by Westphalia and on the E. by Hesse. This territory is divided into two nearly equal parts by the river Lahn, which flows from east to west into the Rhine. The southern half is almost entirely occupied by the Taunus Mountains, which attain a height of 2000 ft. in the Great Feldberg, while to the north of the Lahn is the barren Westerwald, culminating in the Salzburgerkopf (2000 ft.). The valleys and low-lying districts, especially the Rheingau, are very fertile, producing abundance of grain, flax, hemp and fruit; but by far the most valuable product of the soil is its wine, which includes several of the choicest Rhenish varieties, such as Johannisberger, Marco-brunner and Assmannshäuser. Nassau is one of the most thickly wooded regions in Germany, about 42% of its surface being occupied by forests, which yield good timber and harbour large quantities of game. The rivers abound in fish, the salmon fisheries on the Rhine being especially important. There are upwards of a hundred mineral springs in the district, most of which formerly belonged to the duke, and afforded him a considerable part of his revenue. The best known are those of Wiesbaden, Ems, Soden, Schwalbach, Schlagenbad, Geilnau and Fachingen. The other mineral wealth of Nassau includes iron, lead, copper, building stone, coals, slate, a little silver and a bed of malachite. Its manufactures, including cotton and woollen goods, are unimportant, but a brisk trade is carried on by rail and river in wine, timber, grain and fruit. There are few places of importance besides the above-named spas; Höchst is the only manufacturing town. Wiesbaden, with 100,955 inhabitants, is the capital of the government district as it was of the duchy. In 1864 the duchy contained 468,311 inhabitants, of whom 242,000 were Protestants, 215,000 Roman Catholics and 7000 Jews. The ecclesiastical jurisdiction was in the hands of the Protestant bishop of Wiesbaden and the Roman Catholic bishop of Limburg. Education was amply provided for in numerous higher and lower schools. The annual revenue of the dukedom was about £400,000 and it furnished a contingent of 6000 men to the army of the German Confederation.

*History.*—During the Roman period the district enclosed by the Rhine, the Main and the Lahn was occupied by the Mattiaci and later by the Alamanni. The latter were subdued by the Franks under Clovis at the end of the 5th century, and at the partition of Verdun in 843 the country became part of the East Frankish or German kingdom. Christianity seems to have been introduced in the 4th century. The founder of the house of Nassau is usually regarded as a certain Drutwin (d. 1076), who, with his brother Dudo, count of Laurenburg, built a castle on a hill overlooking the Lahn, near the present town of Nassau. Drutwin's descendant Walram (d. 1108) took the title of count of Nassau, and placed his lands under the immediate suzerainty of the German king; previously he had been a vassal of the archbishop of Trier. Then in 1255 Walram's grandsons, Walram and Otto, divided between them their paternal inheritance, which had been steadily increasing in size. Walram took the part of Nassau lying on the left bank of the Lahn and made Wiesbaden his residence; Otto took the part on the right bank of the river and his capital was Siegen. The brothers thus founded the two branches of the house of Nassau, which have flourished to the present time.

The fortunes of the Ottonian, or younger line, belong mainly to the history of the Netherlands. The family was soon divided into several branches, and in the 15th century one of its members,

Count Engelbert I. (d. 1442), obtained through marriage lands in Holland. Of his two sons one took the Dutch, and the other the German possessions of the house, but these were united again in 1504 under the sway of John, count of Nassau-Dillenburg, the head of a branch of the family which, in consequence of a series of deaths, the last of which took place in 1561, was a few years later the sole representative of the descendants of Count Otto. John's son was Count William the Rich (d. 1559), and his grandson was the hero, William the Silent, who inherited the principality of Orange in 1544 and surrendered his prospective inheritance in Nassau to his brother John (d. 1606). William and his descendants were called princes of Orange-Nassau, and the line became extinct when the English king William III. died in 1702. Meanwhile the descendants of Count John, the rulers of Nassau, were flourishing. They were divided into several branches, and in 1702 the head of one of these, John William Friso of Nassau-Dietz (d. 1711), whose ancestor had been made a prince of the Empire in 1654, inherited the title of prince of Orange and the lands of the English king in the Netherlands. A few years later in 1743 a number of deaths left John William's son, William, the sole representative of his family, and as such he ruled over the ancestral lands both in Nassau and in the Netherlands. In 1806, however, these were taken from a succeeding prince, William VI., because he refused to join the Confederation of the Rhine. Some of them were given in 1815 to the other main line of the family, the one descended from Count Walram (see below). In 1815 William VI. became king of the Netherlands as William I., and was compensated for this loss by the grant of parts of Luxemburg and the title of grand-duke. When in 1890 William's male line died out Luxemburg, like Nassau, passed to the descendants of Count Walram. In the female line he is now represented by the queen of the Netherlands.

Adolph of Nassau, a son of Walram, the founder of the elder line of the house of Nassau, became German king in 1292, but was defeated and slain by his rival, Albert of Austria, in 1298. The territories of his descendants were partitioned several times, but these branch lines did not usually perpetuate themselves beyond a few generations, and Walram's share of Nassau was again united in 1605 under Louis II. of Nassau-Weilburg (d. 1626). Soon, however, the family was again divided; three branches were formed, those of Saarbrücken, Idstein and Weilburg, the heads of the first two becoming princes of the Empire in 1688. Other partitions followed, but at the opening of the 19th century only two lines were flourishing, those of Nassau-Usingen and Nassau-Weilburg. In 1801 Charles William, prince of Nassau-Usingen, was deprived by France of his lands on the left bank of the Rhine, but both he and Frederick William of Nassau-Weilburg, who suffered a similar loss, received ample compensation. In 1806 both Frederick William and Frederick Augustus, the brother and successor of Charles William, joined the Confederation of the Rhine and received from Napoleon the title of duke, but after the battle of Leipzig they threw in their lot with the allies, and in 1815 joined the German Confederation. As a result of the changes of 1815 Frederick Augustus of Nassau-Usingen ceded some of his newly-acquired lands to Prussia, receiving in return the greater part of the German possessions of the Ottonian branch of the house of Nassau (see above). In March 1816 he died without sons and the whole of Nassau was united under the rule of Frederick William of Nassau-Weilburg as duke of Nassau. Already in 1814 Frederick William had granted a constitution to his subjects, which provided for two representative chambers, and under his son William, who succeeded in 1816, the first landtag met in 1818. At once, however, it came into collision with the duke about the ducal domains, and these dissensions were not settled until 1836. In this year the duchy took an important step in the development of its material prosperity by joining the German Zollverein. In 1848 Duke Adolph, the son and successor of Duke William, was compelled to yield to the temper of the times and to grant a more liberal constitution to Nassau, but in the following years a series of reactionary measures reduced matters to their former

unsatisfactory condition. The duke adhered steadfastly to his conservative principles, while his people showed their sympathies by electing one liberal landtag after another. In 1866 Adolph espoused the cause of Austria, sent his troops into the field and asked the landtag for money. This was refused, Adolph was soon a fugitive before the Prussian troops, and on the 3rd of October 1866 Nassau was formally incorporated with the kingdom of Prussia. The deposed duke entered in 1867 into a convention with Prussia by which he retained a few castles and received an indemnity of about £1,500,000 for renouncing his claim to Nassau. In 1890, on the extinction of the collateral line of his house, he became grand-duke of Luxemburg, and he died on the 17th of November 1905.

The town of Nassau (Lat. *Nasongo*) on the right bank of the Lahn, 15 m. above Coblenz, is interesting as the birthplace of the Prussian statesman, Freiherr von Stein. Pop. (1905) 2238. It has a Roman Catholic and an Evangelical church, while its main industries are brewing and mining. Near the town are the ruins of the castle of Stein, first mentioned in 1138, with a marble statue of Stein, while the ruins of the ancestral castle of the house of Nassau may also be seen.

For the history of Nassau see Hennes, *Geschichte der Grafen von Nassau bis 1255* (Cologne, 1843); von Schütz, *Geschichte des Herzogtums Nassau* (Wiesbaden, 1853); von Witzleben, *Genealogie und Geschichte der Fürstenhäuser Nassau* (Stuttgart, 1855); F. W. T. Schliephake and K. Menzel, *Geschichte von Nassau* (Wiesbaden, 1865-1889); the *Codex diplomaticus nassoviensis*, edited by K. Menzel and W. Sauer (1885-1882); and the *Annalen des Vereins für nassauische Altertumskunde und Geschichtsforschung* (1827 fol.).

**NAST, THOMAS** (1840-1902), American caricaturist, was born on the 27th of September 1840, in the military barracks of Landau, Germany, the son of a musician in the Ninth regiment Bavarian band. His mother took him to New York in 1846. He studied art there for about a year with Theodore Kaufmann and then at the school of the National Academy of Design. At the age of fifteen he became a draughtsman for *Frank Leslie's Illustrated Newspaper*; three years afterwards for *Harper's Weekly*. In 1860 he went to England for the *New York Illustrated News* to depict the prize-fight between Heenan and Sayers, and then joined Garibaldi in Italy as artist for *The Illustrated London News*. His first serious work in caricature was the cartoon "Peace" in 1862, directed against those in the North who opposed the prosecution of the Civil War. This and his other cartoons during the Civil War and Reconstruction days were published in *Harper's Weekly*; they attracted great attention, and Nast was called by President Lincoln "our best recruiting sergeant." Even more able were Nast's cartoons against the Tweed Ring conspiracy in New York city; his caricature of Tweed being the means of the latter's identification and arrest at Vigo. In 1873, 1885 and 1887 Nast toured the United States as lecturer and sketch-artist, but with the advent of new methods and younger blood his vogue decreased. He had been an ardent Republican in his earlier years; had bitterly attacked President Johnson and his Reconstruction policy; had ridiculed Greeley's candidature, and had opposed inflation of the currency, notably with his famous "rag-baby" cartoons, but his advocacy of civil service reform and his distrust of Blaine forced him to become a Mugwump and in 1884 an open supporter of the Democratic party, from which in 1892 he returned to the Republican party and the support of Harrison. He had lost practically all of his earnings by the failure of Grant and Ward, and in May 1902 was appointed by President Roosevelt consul-general at Guayaquil, Ecuador, where he died on the 7th of December in the same year. He did some painting in oil and some book illustrations, but these were comparatively unimportant, and his fame rests on his caricatures and political cartoons. Nast introduced the donkey to typify the Democratic party, the elephant to typify the Republican party, and the tiger to typify Tammany Hall, and introduced into American cartoons the practice of modernizing scenes from Shakespeare for a political purpose.

See A. B. Paine, *Thomas Nast, his Period and his Pictures* (New York, 1904).

**NASTURTIUM**, or INDIAN CRESS, *Tropaeolum majus*, a perennial climber, native of Peru, but in cultivation treated as a hardy annual. It climbs by means of the long stalk of the petiole leaf which is sensitive to contact like a tendril. The irregular flowers have five sepals united at the base, the dorsal one produced into a spurred development of the axis; of the five petals the two upper are slightly different and stand rather apart from the lower three; the eight stamens are unequal and the pistil consists of three carpels which form a fleshy fruit separating into three one-seeded portions. The flowers are sometimes eaten in salads, and the leaves and young green fruits are pickled in vinegar as a substitute for capers. The pungency of the *nasturtium officinale*, the water-cress, gave it its name *nasi-tortium*, that which twists the nose. The plant should have a warm situation, and the soil should be light and well enriched; sow thinly early in April, either near a fence or wall, or in an open spot, where it will require stakes 6 to 8 ft. high.

The dwarf form known as Tom Thumb (*T. m. nanum*), is an excellent bedding or border flower, growing about a foot high. Sow in April in the beds or borders; and again in May for a succession. Other fine annual *Tropaeolums* are *T. Lobbianum* with long spurred orange flowers and numerous varieties; and *T. minus*, a kind of miniature *T. majus* with yellow, scarlet and crimson varieties.

The genus *Tropaeolum*, native of South America and Mexico, includes about 35 species of generally climbing annual and perennial herbs with orange, yellow, rarely purple or blue, irregular flowers, *T. peregrinum* is the well-known canary creeper. The flame nasturtium with brilliant scarlet blossoms is *T. speciosum* from Chile; it has tuberous roots, as have also such well-known perennials as *T. polyphyllum*, *T. pentaphyllum*. Of these *T. speciosum* should be grown in England in positions facing north; it flourishes in Scotland.

**NATAL**, a maritime province of the Union of South Africa, situated nearly between 27° and 31° S., 29° and 33° E. It is bounded S.E. by the Indian Ocean, S.W. by the Cape Province and Basutoland, N.W. by the Orange Free State province, N. and N.E. by the Transvaal and Portuguese East Africa. It has a coast line of 376 m.; its greatest length N. to S. in a direct line is 247 m.; its greatest breadth E. to W., also in a direct line, 200 m. Natal has an area of 35,371 sq. m., being nearly three-quarters the size of England. (For map see SOUTH AFRICA.) The province consists of two great divisions, namely Natal proper and Zululand (*q.v.*). Natal proper has a seaboard of 166 m. and an area of 24,910 sq. m., Zululand, in which is included Amatongaland, a seaboard of 210 m. and an area of 10,461 sq. m. It lies north-east of Natal. In this article the description of the physical features, &c. refers only to Natal proper.

**Physical Features.**—The terrace formation of the land characteristic of other coast regions of South Africa prevails in Natal. The country may be likened to a steep and gigantic staircase leading to a broad and level land lying beyond its borders. The rocky barrier which shuts off this land is part of the Drakensberg range. From the mountain sides flow many rivers which dash in magnificent waterfalls and through deep gorges to the sea. Falling 8000 or more feet in little over 200 m., these streams are unnavigable. The south-eastern sides of the mountains are in part covered with heavy timber, while the semi-tropical luxuriance of the coast belt has earned for Natal the title of "the garden colony."

The coast trends, in an almost unbroken line, from S.W. to N.E. It extends from the mouth of the Umtamvuna river (31° 4' S., 30° 12' E.), which separates Natal from the Cape, to the mouth of the Tugela (29° 15' S., 31° 30' E.), which marks the frontier between Natal and Zululand. The only considerable indentation is at Durban, about two-thirds of the distance from the Umtamvuna to the Tugela, where there is a wide and shallow bay, covering with its islands nearly 8 sq. m. The coast, though low and sandy in places, is for the most part rocky and dangerous. The warm Mozambique current sweeps down from the N.E., setting up a back drift close in shore. The southern entrance to Durban harbour is marked by a bold bluff, the Bluff of Natal,

which is 250 ft. high and forested to the water's edge. Opposite the Bluff a low sandy spit called the Point forms the northern entrance to the harbour. North of Durban the coast belt, hitherto very narrow, widens out and becomes more flat. But the greater part of the coast region, which has an average depth of 15 m., is broken and rugged. Ranges of hills lead to the first plateau, which has an average elevation of 2000 ft. and is of ill-defined extent. Here the land loses its semi-tropical character and resembles more the plains of the Orange Free State and the Transvaal. The second plateau, reached by a steep ascent, has an elevation of from nearly 4000 to fully 5000 ft. It is an undulating plain, grass-covered, but for the most part without trees or bush. It continues to the foot of the Drakensberg range, the mountains rising towards the S.W., with almost perpendicular sides, 6000 to 7000 ft. above the country at their base. North-west, towards the Transvaal, the mountains are of lower elevation and more rounded contours.

**Mountains.**—Although the division of the country into terraces separated by ranges of hills is clearly marked in various districts, as for instance between Durban and Colenso, the province is traversed by many secondary chains, as well as by spurs of the Drakensberg. The highest points of that range, and the highest land in Africa south of Kilimanjaro, lie within the borders of Natal. The Drags E. (29° 45' from Majuba Hill on the N.W. to Bushman's Nek on the S.W., form the frontier of the province, the crest of the range being generally within Natal. This is the case in the Mont-aux-Sources (11,170 ft.) and Cathkin Peak or Champagne Castle (10,357 ft.); the top of the third great height, Giant's Castle (9657 ft.), is in Basutoland, but its seaward slopes are in Natal. From Giant's Castle to Mont-aux-Sources, in which, forsaking their general direction, the Drakensberg run S.E. to N.W., the mountains attain an elevation of 10,000 to 11,000 ft., with few breaks in their face. North of Mont-aux-Sources the mountain ridge sinks to 8000 and less feet, and here are several passes leading into the Orange Free State. Laing's Nek is a pass into the Transvaal. The chief heights in Natal being Mont-aux-Sources and Laing's Nek are Tintwa (7500 ft.), Inkwelo (6808 ft.) and the flat-topped Majuba (7000 ft.). Spurs from the Drakensberg, at right angles to the main range, cross the plateaus. The most northern, which runs E. from Majuba to the Lebombo Mountains, coincides roughly with the northern frontier of Natal. It is one of the transverse chains connecting the eastern coast range with the higher terraces and goes under a variety of names, such as Elands Berg and Ingomo Mountains. A second range, the Biggarsberg, starts from the Drakensberg near Mount Adams and goes E.S.E. to the junction of Mooi, Buffalo and Tugela rivers. This range contains, in Indumeni (7200 ft.), the highest mountain in Natal outside the main Drakensberg. A third range runs N.E. from Giant's Castle towards the Biggarsberg. It lies north of the Mooi river, and its most general name is Mooi River Heights. A fourth range also diverges from Giant's Castle and ramifies in various branches over a large tract of country, one branch running by Pietermaritzburg to the Berea hills overlooking Durban. The chief height in this fourth range is Spion Kop (7037 ft.), about 25 m. S.E. of Giant's Castle. This is not the Spion Kop of the famous battle during the Anglo-Boer War of 1899-1902. That Spion Kop, with Vaal Kranz and Pieter's Hills, are heights on the northern bank of the upper Tugela.

Secondary ranges with heights of 5000 and more feet are numerous, whilst lofty isolated mountains rise from the plateaus. The greatest of these isolated masses is Mahwaqa (6834 ft.), in the south-west part of the country. Of many flat-topped hills the best known is the Table Mountain east of Pietermaritzburg.

**Rivers.**—All the rivers of Natal not purely coast streams have their origin in the Drakensberg or its secondary ranges. The largest and longest, the Tugela, with the Buffalo, Mooi, Klip and other tributaries is treated separately. The Tugela basin drains the whole country north of a line drawn in a direct line east from Giant's Castle. The Umkomas ("gatherer of waters") rises in Giant's Castle and flows in a south-easterly course to the sea. Though it makes no large sweeps it has so tortuous a course that its length (some 200 m.) is twice that of the valley through which it flows. Its banks in its upper course are wild and picturesque, with occasional wide deep valleys, with climate and vegetation resembling the coast belt. The Umzimkulu river rises in Bamboo Castle, in the Drakensberg, and, with bolder curves than the Umkomas, runs in a course generally parallel with that stream S.E. to the sea, its mouth being about 40 m. south of that of the Umkomas. The Ingwangwane rises in the Drakensberg south of the Umzimkulu, which it joins after a course of some 50 m. Below the junction the Umzimkulu forms for some distance the frontier between Natal and the Griqualand East division of the Cape. The scenery along the river valley (120 m. long) is very striking, in turns rugged and desolate, verdant and smiling, with patches of dense forest and heights wooded to their summits. Fort Shepstone is situated at the mouth of the river, which, like that of all others in Natal, is obstructed by a bar. As a

result of harbour works, however, a channel has been cleared and steamers can ascend the river for 6 m.

The Pongola rises in the Transvaal in high ground N.E. of Wakkerstroom and flows E., forming, for the greater part of its course, the northern frontier of the province. After piercing the Lebombo Mountains, it turns N. and joins the Maputa, a river emptying into Delagoa Bay. The Umgeni, which rises in the Spinig Kop hills some 30 m. S.E. of Giant's Castle, passes through the central part of Natal and reaches the sea 4 m. N. of Durban. It flows alternately through mountainous and pastoral country, and is known for two magnificent waterfalls, both within 12 m. of Pietermaritzburg. The upper fall is close to the village of Howick. Here the Umgeni leaps in a single sheet of water down a precipice over 350 ft. high, more than double the height of Niagara, forming, when the river is swollen by the rains, a spectacle of rare magnificence. Some 12 m. below are the Karkloof or Lower Falls, where in a series of beautiful cascades the water descends to the plain. Other rivers of Natal which rise in the spurs of the Drakensberg or in the higher terraces are the Umvoti, which runs south of the Tugela and gives its name to a county division, the Umlaas (which gives Durban its main water supply, the Illovo, which traverse the country between the Umgeni and Umkomaas, and the Umtamvuna, noteworthy as forming the boundary between Natal and Pondoland. There are also seventeen distinct coast streams in the colony.

**(Geology).—**The general geological structure of Natal and Zululand is simple. It consists of a series of plateaus formed of sedimentary rocks which belong to three formations of widely separated ages, and which rest on a platform of granitic and metamorphic rocks.

The geological formations represented include:—

Post-Cretaceous and Recent	Littoral of Zululand.
Cretaceous	{ Plateau Basalts. Cave Sandstone. Red Beds. Stormberg Series. Beaufort Series. Ecca Series.
U. Karroo	{ Ecca Glacial Series (Dwyka Conglomerate).
L. Karroo	{ Table Mountain Sandstone Series. Quartzites, Conglomerate and Shales of Nkandhla, Umlolosi river. Gneisses, Schists, Marbles, Granites (Swazi-land Series).
Cape System	
Pre-Cape Rocks	

**Pre-Cape Rocks.**—The granites and schists occur in close association. The series covers considerable areas in the lowest parts of the valleys and near the coast. The widest areas are in Zululand. In the Umtzikulu river and in the Tugela river below its junction with the Buffalo, metamorphic limestones are associated with schists, gneisses and granites. A group of highly inclined quartzites, altered conglomerates and Jasperoid rocks which crop out on the Umlhlatzi river, between Melmoth and Nkandhla and on the White Umlolosi river above Ulundi Plains, is considered by Anderson to represent some portion of the Lower Witwatersrand series. The conglomerates are true "bancroft" and are auriferous, but the gold has not been met with in payable quantities.

**Table Mountain Sandstone Series.**—This rests unconformably on the pre-Cape rocks. Traced northwards, the series becomes thinner and finally dies out. As a rule denudation, which has acted on a magnificent scale, has removed all but a few hundred feet of the basement beds. The maximum thickness of 2000 ft. occurs near Melmoth. The beds are usually thin false-bedded sandstones with an almost complete absence of shales. A conglomerate at the base contains traces of gold. Griesbach mentions the occurrence of some small bivalves in the shales of Greytown, but Anderson failed to find any fossils.

**Ecca Glacial Series.**—A great unconformity separates the Table Mountain and Ecca series. In the Cape this gap is represented by the Witteberg and Bokkeveld series. The Dwyka conglomerate rarely attains any great thickness though forming wide outcrops. It is usually a hard compact rock containing striated stones. The Umgeni quarries, where the rock is used for road-metal, furnish the best exposures.

**Ecca Series.**—With the Beaufort series this occupies over two-thirds of the western portion of the province and has wide outcrops in Zululand and in the Vryheid districts. The Ecca shales contain some of the best coals of South Africa, but the seams contain much unmarketable coal. Around Dundee and Newcastle the coals are bituminous. In Zululand they are chiefly anthracitic. The fossils include several species of *Glossopleris* from them; *Glossopleris*

*bruniana* var. *indica*; *Bunb. Phylloheca Zeileri* etc. fl.; *Estheria Greyii*, *Jones*, indicating a Permo-Carboniferous age.

**Beaufort Series.**—The Ecca series graduates upwards into the highly coloured sandstones and shales of the Beaufort series. Fossil reptilian remains, chiefly *Dicynodon*, are abundant.

**Stormberg Series.**—This consists of sandstones and shales with thin sea-bed and other outcrops occurring around Pietermaritzburg and along the upper slopes of the Drakensberg. The fossil flora—*Thinnfeldia odontopteroides*, *Morr*, and a *Pterophyllum*—indicate a Rhætic age. No reptilian remains have been found.

**Upper Karroo.**—The Red beds and Cave sandstones occur along the eastern flanks of the Drakensberg.

**Cretaceous.**—Deposits of this age are confined to the littoral. They are exceedingly prolific in fossils which prove them to be of Upper Cretaceous age. A long list of fossils has been obtained from Umkivlelane Hill, Zululand. (W.G.\*)

**(Climate).**—With a rise in level (not reckoning the mountain tops) of 5500 ft. in a distance of 170 m., Natal possesses several varieties of climate but is nowhere unhealthy. The climate is comparable to that of north Italy. The valleys and coast belt, though practically free from malarial fever, are hot and humid, and fires in dwelling houses are seldom required even in the coolest months; the lower plateaus are cool and the air dry; the uplands are bracing and often very cold, with snow on the ground in winter. The year is divided into two seasons, summer, which begins in October and ends in March, and winter, which fills up the rest of the year. Summer is the season of the chief rains, and begins in June and lasts the rest of the year. The mean temperature at Durban, records taken at 260 ft. above the sea, is 70° F., varying from 42° in winter to 98° in summer. The average summer humidity is 76%, that of winter 74%. At Pietermaritzburg, 41 m. inland and 2200 ft. above the sea, the temperature is about 64°. In the uplands the heat of summer is often greater than on the coast, but the air is less humid and the nights are generally cool. Both the humidity and the temperature are increased by the great mass of water, the Mozambique current, flowing south from the equatorial regions. At Durban the annual rainfall is about 40 in.; at Pietermaritzburg, 38. The average for the province is believed to be about 30 in. In 1893, the year of highest recorded rainfall, 70 in. fell on the coast districts. Thunderstorms, averaging nearly one hundred in the year, and violent hailstorms, occur in summer, being most severe in the interior. The storms serve to modify the intense heat, though the lightning and hail cause considerable damage. The prevailing winds on the coast are north-east, warm and humid, and south-west, cool and bracing, though in summer the south-west wind brings rain. Inland, chiefly in early summer, a hot dry wind, often accompanied by a dust storm, blows from the north. These winds, which blow on an average twenty-five days in the year, seldom reach the coast and are generally followed by rain. Inhabitants of Natal are practically exempt from chest diseases.

**Flora.**—Botanically, Natal is divided into three zones: (1) the coast belt, extending from the sea inland to heights of 1500 ft., and in some cases to 1800 and 2000 ft.; (2) the midland region, which rises to 4000 ft.; (3) the upper regions. In these zones the flora varies from sub-tropical to sub-alpine. The heaths and prostrate common at the Cape peninsula, in Basutoland and other parts of South Africa, are rare in Natal, but almost any species of the flora of semi-tropical and temperate countries introduced attains perfection. The trees and plants characteristic of each zone are not always confined to that zone, but in several instances, when common to the coast belt and the midlands, their character alters according to the elevation of the land. The dense bush or jungle of evergreen trees, climbers and flowering shrubs, which up to the middle of the 19th century covered the greater part of the coast belt, has largely disappeared. There are still, however, in the coast belt woods of *Leguminosae* and *Coniferae* bearing bright coloured flowers. The trees in these woods are generally from 20 to 50 ft. in height and include the knob-thorn, water-boom, kafir-boom (with brilliant scarlet flowers), the Cape chestnut and milkwoods (*Mimusops*). But the most striking of the coast-belt flora are the tropical forms—the palm, mangrove, wild banana (*Strelitzia augusta*), tree-ferns, tree euphorbia, candelebra spurge and *Caput medusae*. Of palms there are two varieties, the liala (*Hyphaene crinita*), found only by the sea shore and a mile or two inland, and the isundu (*Phoenix reclinata*), more widespread and found at heights up to 2000 ft. or even higher. The amatungulu of Natal plumb, found chiefly near the sea, is one of the few wild plants with edible fruit. Its leaves are of a glossy dark green, its flower white and star-shaped and its fruit resembles the plum. Other wild fruits are the so-called Cape gooseberry (not native to Natal) and the kaw apple or Dingaan apricot, which grows on a species of ebony tree.

The midland region is characterized by grass lands (the Natal grasses are long and coarse) and by considerable areas of flat-topped thorn bush mimosa. The bush is not a rule dense, nor is it of any great height. Peculiar to this zone is the *Alberia megana*. It has dull pink flowers succeeded by seed vessels, each of which is crowned by two scarlet-coloured leafy lobes. A grass belt separates the thorn bush from the districts carrying heavy timber, found mainly in the upland zone, along the sides of the mountains exposed to the rains and in kloofs. The indigenous timber trees are

\* See C. L. Griesbach, "On the Geology of Natal in South Africa," *Quart. Journ. Geol. Soc.* vol. xiv. pp. 53-74 (1871); P. C. Sutherland, "Notes on an Ancient Boulder Clay of Natal," *Quart. Journ. Geol. Soc.* vol. xxvi. pp. 514-517 (1870); W. Anderson, *Reports, Geol. Survey, Natal and Zululand* (Pietermaritzburg, 1901; London, 1904); and "Science in South Africa," *Handbook, Brit. Assoc.* pp. 260-272 (Cape Town, 1905).

principally the yellow wood (*Podocarpus*), sneezewood (*Pteroxylon stultie*), stinkwood (*Oreodaphne bullata*), black ironwood (*Olea laurifolia*), white ironwood (*Vepris lanceolata*), and umtomboti (*Excoecaria africana*); all are very useful woods, and the yellow wood, sneezewood, stinkwood and ironwood when polished have grain and colour equal to maple, walnut and ebony. The "rooibeesj", red pear and milkwood trees are used for boatbuilding. The Australian *Eucalyptus* and *Casuarina* in great variety, and many other imported trees, including estringas, wattle, acacias, willows, pines, cypress, cork and oak all thrive when properly planted and protected from grass fires. The black wattle has been extensively planted and flourishes at elevations of from 2000 to 3000 ft. Its bark forms a valuable article of commerce.

Flowers which bloom in the early spring are abundant, especially on the edges of forests. Among those found throughout the country are the *Dierama pendula*, the orchid and the "everlasting." As a rule flowers common to all zones are on the coast smaller and with paler colours than they are in the midlands. Aloes are common; in part of the midland zone they form when in bloom with abundances of orange and scarlet flowers a most picturesque sight. Of Cycadaceae the *Stangeria paradoxa* is peculiar to Natal. There is but one cactus indigenous to Natal; it is found hanging from perpendicular rocks in the midlands. There are, however, several species of euphorbia of the miscalled cacti. Climbing plants with gorgeous flowers are common, and there are numerous species of Compositae and about a hundred cinchonaceous plants. Bulbous plants are also very numerous. The most common are the Natal lily with pink and white ribbed petals, the fire-lily, with any color in bloom, gladioli, iris, gladioli, the lily-lily with fuchsia-like clusters, and the arum lily. A conspicuous veld plant is the orange and crimson *leianotis*, growing 6 ft. high. Geraniums are somewhat scarce. Fern life is abundant; 125 species are indigenous, two being tree-ferns. One of these, *Cyathea dregei*, found in moist places and open land, has a stem 20 ft. high; the stem of the other, *Hemitiella capensis*, sometimes reaches 30 ft. The ferns are most common in the midland zone and in the heavy timber forests. Sixty different species have been identified in one valley not more than 1 m. long and about 100 yds. in breadth. Among fruit trees, besides the wild fruits already mentioned, are the pistapple, mango, papoua, guava, granadilla, rose apple, custard apple, soursop, loquat, naartje, shaddock and citrus fruits.

**Fauna.**—The larger animals which abounded in Natal in the first half of the 19th century have been exterminated or driven out of the country. This fate has overtaken the elephant, giraffe, the buffalo, quagga, gnu, blesbok, gemsbok and ostrich. If the Vryheid district be excluded, the lion and rhinoceros may be added to this list; and the Vryheid district belongs geographically to Zululand. Hippopotami are still found in the Umgeni river and crocodiles in several parts of the coast streams. Leopards and panthers are found in thickly wooded kloofs. Hyenas, jackals, wild pig, polecats and wild dogs (*Canis pictus*) of different species are still found in or about bush jungles and forest clumps; elands (*Antelope orcas*) are preserved on some estates, and there are at least ten distinct species of antelope (hartebeest, bushbuck, duiker, reitbok, rhebok, roivobok, blauwbok, &c.). In the Vryheid district the kudru, blue wildebeest, waterbuck, reueibuck, impala, steinbok and klippspringer are also found. Several of these species are now preserved. Ant-eaters (*Orycteropus capensis*), porcupines, weasels, squirrels, roe-bits, hares and cane rats are common in different localities. Baboons (*Protopithecus*) and monkeys of different kinds frequent the mountains and rocky kloofs and bush and timber lands. The birds of Natal are of many species; some have beautiful plumage, but none of them, with the exception of the canary, are to be considered as songsters. Among the larger birds are cranes, herons, the ibis, storks, eagles, vultures, falcons, hawks, kites, owls, the secretary birds, pelicans, flamingoes, wild duck and geese, gulls, and of game birds, the pauw, koraa, pheasant, partridge, guinea fowl and quail. The other birds are the parrots, the gaily coloured cuckoos, lorias, grey parrots, shrikes, sun-birds, kingfishers, weavers, finches, wild geese and crows. The otter is found in some of the rivers, which are also frequented, near their mouths, by turtles. These last are also found in the coast lagoons and sometimes are of great size. Iguanas, 4 and 5 ft. long, are found on the wooded banks of the rivers; small lizards and chameleons are common, and there are several varieties of tortoise.

Of snakes there are about forty distinct species or varieties. The most dreaded by the natives are called "imamba," of which there are at least eight different kinds; these snakes secrete and throw around themselves a venom which has been known to pursue a horseman. One sort of imamba, named by the natives "indhlonhlo," is crested, and its body is of a bright flame colour. The sluggish puff-adder (*Clotho arietans*) is common and very dangerous. A hooded snake (*Naja haemachates*), the *infezi* of the natives, is dangerous, and spits or ejects its poison; besides this there are a few other varieties of the cobra species. The largest of the serpent tribe, however, is the python (*Hortulia natalensis*), called *inkhwa* by the natives; its usual haunts are by streams amongst rocky boulders and in jungles, and instances are recorded of its strangling

and crushing adult natives. It is common in the coast districts, and is sometimes 20 ft. long. Insects abound in great numbers, the most troublesome and destructive being the tick (*Ixodes natalensis*), which infests the pasturage, and the white ant (*Termes mordax*). Occasionally vast armies of locusts or caterpillars advance over large tracts of country, devouring all vegetation in their line of march. The fish moth, a steel-grey slimy active fish-shaped insect is found in every house and is very destructive. Fish of excellent quality and in great quantities abound on the coast. They include shad, rock cod, mackerel, mullet, bream and soles; sharks, stingrays, cuttlefish and the octopus are also common in the waters off the coast of Natal. Prawns, crayfish and oysters are also obtainable, and turtle (*Chelonia mydas*) are frequently captured. Freshwater scale-fish are mostly full of bones, but fine eels and barbel are plentiful in the rivers. Trout have been introduced into some of the higher reaches of the rivers.

**Inhabitants.**—At the census of 1904 the population of the province, including Zululand, was 1,108,754.<sup>2</sup> Of this total 8.8% or 97,109, were Europeans, 9%, or 100,918, Asiatics and the rest natives of South Africa, mainly of Zulu-Kaffir stock. Of the 824,063 natives, 203,373 lived in Zululand. The white and Asiatic population nearly doubled in the thirteen years since the previous census, allowance being made for the Utrecht and Vryheid districts, which in 1891 formed part of the Transvaal. Of the total population 985,167 live in rural areas, the average density for the whole country being 31.34 per sq. m. The white population is divided into 56,758 males and 40,351 females. Of the white inhabitants the great majority are British. Some 12,500 are of Dutch extraction; these live chiefly in the districts of Utrecht and Vryheid. There are also about 4500 Natalians of German extraction, settled mainly in the New Hanover and Umzimkulu districts. The Asiatics at the 1904 census were divided into 63,497 males and 37,421 females. They include a few high caste Indians, Arabs and Chinese, but the great majority are Indian coolies. The Asiatics are mainly congregated in the coast districts between the Umzimkulu and Tugela rivers. In this region (which includes Durban) the Asiatic population was 61,854. In none of the inland districts did the Asiatic inhabitants number 2000. The coolies are employed chiefly on the sugar, coffee, cotton and other plantations, a small proportion being employed in the coal-mines.

The native inhabitants of Natal proper were almost exterminated by the Zulus in the early years of the 19th century. Before that period the natives of what is now Natal proper were estimated to number about 100,000. In 1838 when the Zulu power was first checked the natives had been reduced to about 10,000. The stoppage of intertribal wars by the British, aided by a great influx of refugees from Zululand, led to a rapid increase of the population. With the exception of a few Bushmen, who cling to the slopes of the Drakensberg, all the natives are of Bantu stock. Before the Zulu devastations the natives belonged to the Ama-Xosa branch of the Kaffirs and are said to have been divided into ninety-four different tribes; to-day all the tribes have a large admixture of Zulu blood (see KAFFIRS, ZULULAND and BANTU LANGUAGES). The Natal natives have preserved their tribal organization to a considerable extent. Nearly 50% live in special reserves or locations, the area set apart for native occupation being about 4000 sq. m. exclusive of Zululand. Most of the remainder are employed on or live upon farms owned by whites, paying annual rents of from £1 to £5 or more. There were, however, in 1904, 69,746 male natives and 10,232 female natives in domestic service. Of the tribes who were in Natal before the Zulu invasion about 1812, the two largest are the Abatembu (who are in five main divisions and number about 30,000) and the Amakwabe (seven divisions and about 20,000 people). Other large tribes are the Amanuswa (ten divisions—38,000 people), the Amakunu (three divisions—26,000 people), and the Amabomvu (five divisions—25,000 people). The three last tribes are among those which sought refuge in Natal from Zulu persecution, before the establishment of British rule in 1843. The number of half-castes is remarkably small, at the census of 1904 the number of "mixed and others," which

<sup>2</sup> The following is the official estimate of the population on the 31st of December 1908: Europeans 91,443, natives 998,264 (including 7386 "mixed and others"), Asiatics 116,679; total 1,206,386.

<sup>1</sup> See R. B. and J. D. Woodward, *Natal Birds* (Maritzburg, 1899).

includes Griquas and Hottentots and non-aboriginal negroes, was only 6686.

**Chief Towns.**—The seat of the provincial government is Pietermaritzburg (p.r.), commonly called Pietermaritzburg, with a population (1901) of 21,199. It is 71 m. by rail N.W.W. of Durban (p.r.), the seaport and only large city in Natal, pop. 67,842. Ladysmith (p.r.), pop. 5568, ranks next in size. It is in the north-west of the province, is famous for its investment by the Boers in 1899-1900 and is an important railway junction. North-east of Ladysmith are Dundee (2811) and Newcastle (2950). Dundee is the centre of the coal-mining district. Newcastle is also a mining town, but depends chiefly on its large trade in wool. It is named after the duke of Newcastle who was secretary for the colonies in 1852 and 1859. Vryheid (2287) is in the centre of a highly civilized district. Utrecht (860) lies between Newcastle and Vryheid, and was one of the first towns founded by the Transvaal Boers. There are coal-mines on the town lands. Greytown (2436), a wool and wattle trading centre, is in central Natal. Verulam (1325), 19 m. along the coast north of Durban, serves as centre for sugar, tobacco and fruit plantations. It was founded by emigrants from St Albans, England—whence the name. Port Shepstone, at the mouth of the Umzimkulu river, is the natural outlet for south-west Natal. Est-coast is a trading centre, 75 m. rail N.W.W. of Pietermaritzburg and 29 m. distant from the village of Colenso ("V.M.B.") which is named by the first Boer settlers in memory of a Zulu ruler of another village, Colenso, on the south bank of the Tugela, 16 m. by rail south of Ladysmith, was the headquarters of Sir Redvers Buller at the battle of Colenso on the 15th of December 1899.

**Communications.**—Durban (Port Natal) is in regular communication with Europe via Cape Town and via Suez by several lines of steamers, the chief being the boats of the Union-Castle line, which sail from Southampton and follow the west coast route, those of the German East Africa line, which sail from Hamburg and go via the east coast route and those of the Austrian Lloyd from Trieste, also by the east coast route. By the Union-Castle boats there is a weekly mail service to England. There are also two direct lines of steamers between London and Durban (a distance of 6993 nautical miles), average passage about twenty-six days; the mail route taking twenty to twenty-two days. Durban is also in regular and frequent communication by passenger steamers with the other South African ports, as well as Mauritius, Zanzibar, &c., and with India, Australia, the United States and South America. The works which have made Port Natal the finest harbour in South Africa are described under Durban.

The first railway built in South Africa was a 2-m. line from the Point (or harbour) to the town of Durban. It was opened for traffic in 1860 and in 1874 was extended some 4 m. to the Umgeni river. This line was of 4 ft. 8½ in. gauge and was privately owned, but, when in 1876 the Natal government determined to build and own a railway system which should in time cover the country, the existing line was bought out and the gauge altered to 3 ft. 6 in. On this, the normal South African gauge, all the Natal railways, save a few 2-ft. branch lines, are built. The main line starts from Durban, and passing through Pietermaritzburg (71 m.), Ladysmith (109 m.) and Newcastle (268 m.) pierces the Drakensberg at Laing's Nek by a tunnel 213 ft. long, and 3 m. beyond Charlestown reaches the Transvaal frontier at mile 307. Thence the railway is continued to Johannesburg, &c. The distances from Durban to the places mentioned by this route are: Johannesburg, 483 m.; Pretoria 511 m.; Kimberley, 793 m.; Bulawayo, 1508 m.; Delagoa Bay, 860 m.

From Ladysmith a branch line runs north-west into the Orange Free State, the Drakensberg at Van Reenen's Pass (O.F.S.). This line is continued via Harrismith and Bethlehem to Kroonstad (393 m. from Durban) on the main Cape Town, Bloemfontein and Johannesburg railway and is the shortest route between Durban and Cape Town (1271 m.). It also affords via Bloemfontein the shortest route (622 m.) between Durban and Kimberley. From Glencoe Junction, 42 m. north of Ladysmith on the direct line to Johannesburg, a branch railway goes N.E. to the Dundee coal-fields, Vryheid (59 m.) and Hlobane (76 m.). Two lines branch off from Pietermaritzburg. One (62 m. long) goes N.E. to Greytown, serving the east-central part of the province; the other (108 m. long) goes S.W. to Riversdale Station, forming a line in the scheme for direct communication between Natal and East London and Port Elizabeth.

Durban is the starting-point of two coast lines. The south coast line, which runs close to the sea, goes to Port Shepstone (79 m.). A 2-ft. gauge railway (102 m.), which leaves the south coast line at Alexandra Junction (44 m. from Durban), runs N.W. by Stuartstown and joins the Pietermaritzburg-Riverside line. The north coast railway (167 m. long) crosses the Tugela 70 m. from Durban and continued through Zululand to Somkeke, the centre of the Santa Lucia coal-fields.

As might be expected in a country possessing the physical features of Natal, the gradients and curves are exceptionally severe. Not less than 43 m. are upon grades of 1 in 30 and 1 in 35, and curves of 300 to 350 ft. radius, while on over 100 m. more there are grades under 1 in 60 and curves of less than 450 ft. radius. The main trunk

line reaches an altitude of 3054 ft. at a point 58 m. distant from Durban; after falling 1000 ft. in its farther progress to Pietermaritzburg, it again rises, 12 m. after leaving that city, to a height of 3700 ft. above the sea; at a point 134 m. from Durban it has reached an altitude of 5152 ft., but on reaching Ladysmith, 191 m. from Durban, the altitude has decreased to 3284 ft. The summit of the Tiggarsberg chain is crossed at a point 233 m. from the port, at a height of 6175 ft. and at Ladysmith, the altitude is 5535 ft. The Orange Free State line, after leaving Ladysmith, ascends by steep gradients the whole of its own course in Natal territory, and when it gains the summit at Van Reenen's Pass it is 5500 ft. above the sea. The mileage open in 1910 was 1173. The cost of construction, to the same year, exceeded £14,000,000, the interest earned per cent since 1895 not being less than 13, 12s. in any one year. In out-lying districts post carts and ox wagons are the usual means of conveyance. There are about 5000 m. of high roads kept in repair by the government.

There is a well-organized postal and telegraphic service. Land lines connect Natal with every part of South Africa and with Nyasaland and Ujiji. A submarine cable from Durban goes to Zanzibar and Aden, whence there is communication with every quarter of the globe. The first telegraph line in Natal was opened in 1873; in 1878 communication was established with Cape Town and in the following year with Delagoa Bay.

**Agriculture and Allied Industries.**—The diversity of soil and climate leads to a great diversity in the agricultural produce. The chief draught and farming in the midland and upper districts is on considerable proportion of stony ground, and, in some cases, the lack of running water. The area of land under tillage is less than a twentieth of the whole surface, the crop most extensively grown being maize or "mealies." This is universally grown by the natives and forms their staple food; it is also grown by the Indians, and by the white farmers for export. Besides maize the crops cultivated by the natives are Kafir corn or amabele (*Sorghum caffrorum*)—used in the manufacture of *utuyala*, native beer—*imfi* (*Sorghum saccharatum*), tobacco, pumpkins and sweet potatoes. The chief wealth of the natives consists, however, in the large herds of cattle (see *infra*). While maize thrives in every part of the country, wheat, barley and oats—cultivated by the white farmers—flourish only in the midlands and uplands. More important than the cereal crops are the tropical and sub-tropical products of the coast zone. Besides fruits of nearly all kinds there are cultivated in the low moist regions the sugar-cane, the tea, coffee and tobacco plants, arrowroot, cayenne pepper, cotton, &c. The area under sugar in 1905 was 45,840 acres and the produce 532,067 cwt. (a large quantity of sugar-cane is grown for feeding stock). In the same year the production of tea was 1,633,178 lb.; of coffee, 24,859 lb.; of maize, 2,101,470 bushels; of potatoes, 419,946 bushels; and of sweet potatoes, 181,195 bushels. The tea plant was first introduced in Natal in 1850, but little attention was paid to it until the failure of the coffee plantations about 1875, since when only small quantities of coffee have been produced. In 1877 renewed efforts were made to induce tea cultivation, and by 1881 it had become an established industry. The variety chiefly grown is the Assam indigenous. Most of the tea estates are situated in the coast belt north of Durban. The sugar cane, like tea, was first introduced in 1850, the first canes being brought from Mauritius. The industry is steadily growing, as are the dependent manufactures of molasses and rum. The fruit industry is of considerable importance and by 1905 had reached a turnover of over £100,000 a year.

Extensive areas in the midland and upland districts are devoted to the raising of stock. Horse-breeding is successfully carried on in the upper districts. The higher the altitude the healthier the animals and the greater their immunity from disease. Horsecickness, a kind of malarial fever which takes a malarial character in very high altitudes, causes considerable loss. The Natal horse is small, wiry, and has great powers of endurance. Cattle-breeding is probably the most lucrative branch of stock-farming, the country being pre-eminently adapted for horned cattle. Rinderpest in 1896-1897 swept through South Africa, and probably carried off in Natal from 30 to 40 % of the stock of Europeans, while the natives' losses were even heavier. Serum and bile inoculation were the means of saving a considerable percentage of the herds. The farmers soon began to recover from their losses, but in 1908-1909 another serious loss of stock resulted from the ravages of East Coast fever. The cattle consist chiefly of the Zulu and Africander breeds, but attention has been given to improving the breed by the introduction of Short-horn, Devon and Holstein (or Friesland) stock. The chief market for cattle is Johannesburg. The principal breed of sheep is the merino, which does well in the higher altitudes. A Scab Act is in force, and is stringently carried out by government inspectors with most satisfactory results. The Angora goat thrives well in certain districts. Ostriches do well in the dry, arid valleys of the Tugela and Mool rivers. In 1908 Europeans were returning to the country owning 3 cats, 60,000 chickens, 200,000 ducks, 68,000 geese, 500,000 pigs, 960 ostriches and 384,000 poultry. Large herds of cattle—over 500,000 in the aggregate—are owned by the natives, who also possess vast flocks of goats and sheep. The dairy industry is well established, and Natal butter commands a ready sale.

Valuable timber is obtained from the forests. Stinkwood is largely employed in the making of wagons, and is also used for making furniture. Black ironwood is likewise used in building wagons, while sneezewood is largely utilized for supports for piers and other marine structures, being impervious to the attacks of the *Teredo navalis*. More important is the cultivation of the black wattle (*Acacia melleostoma*), which began in 1886, the bark being exported for tanning purposes, the wood also commanding a ready sale. This wattle thrives well in most localities, but especially in the highlands of central Natal. In 1905 the production of wattle bark was 13,620 tons, and the area planted with the tree over 60,000 acres. Aloes and ramié are cultivated to some extent for their fibre.

The government maintains experimental farms and forestry plantations and a veterinary department to cope with lung sickness, rinderpest, East Coast fever and such like diseases. It also conducts campaigns against locusts and other pests, and helps irrigation settlements. By means of an Agricultural Bank it affords assistance to farmers.

**Mining.**—There are several highly mineralized areas in the country. The existence of coal in the north-east districts on or near the surface of the ground was reported as early as 1839, but it was not until 1880 that steps were taken to examine the coalfields. This was done by F. W. North, who reported in 1881 that in the Klip river (Dundee) district there was an area of 1,350 sq. m. that might be depended upon for the supply of coal, which is of all characters from lignite to anthracite. In 1889 the extension of the railway from Ladysmith through the coal area first made coal-mining profitable. In 1896 the total output of coal was 216,106 tons (valued at £108,053 at the pit's mouth), in 1908 it had increased to 1,669,774 tons (valued at the pit's mouth at £737,169). There is a considerable trade in bunker and export coal at Durban, the coal bunkered having increased from 118,740 tons in 1900 to 710,777 in 1908. In the last-named year 428,915 tons of coal were exported. Besides the mines in the Newcastle and Dundee district there are extensive coal-fields at Hloboane in the Vryheid district and in Zululand (q.v.). Iron ore is widely distributed and is found in the neighbourhood of all the coal-fields. There are extensive copper and gold-yielding areas, and in some districts these metals are mined. On the lower Umzimkulu, near Port Shepstone, marble is found in great quantities.

**Commerce.**—The chief exports, not all products of the province, are coal, wool, mohair, wools and skins, wattle bark, tea, sugar, fruits and jute. The imports consist of a large quantity of manufactures and a large proportion of the goods brought into the country are in transit to the Transvaal and Orange Free State, Natal affording, next to Delagoa Bay, the shortest route to the Rand. Textiles, largely cotton goods, hardware, mining and agricultural machinery, tobacco and foodstuffs form the bulk of the imports. In 1896 the value of exports was £1,785,000; in 1908 the value was £9,622,000. In 1896 the imports were valued at £5,437,000, in 1908 at £8,330,000 (a decrease of £2,300,000 compared with 1905). The bulk of these exports are to the Transvaal and neighbouring countries, and previously figure as imports, other exports, largely wool and hides, are first imported from the Transvaal. Over three-fifths of the imports are from Great Britain, and about one-seventh of the exports go to Great Britain. The shipping, which in 1874 was 126,000 tons, was in 1884 1,013,000; in 1894, 1,463,000; in 1904 4,263,000; and in 1908, 5,028,000. Over six-sevenths of the shipping is British.

**Government and Constitution.**—Natal was from 1893 to 1910 a self-governing colony. It is now represented in the Union Parliament by eight senators and seventeen members of the House of Assembly. The qualifications for electors and members of the Assembly are the same, namely men of full age owning houses or land worth £50, or who rent such property of the yearly value of £10; or who, having lived three years in the province, have incomes of not less than £96 a year.

Coloured persons are not, by name, excluded from the franchise, but no persons "subject to special laws and tribunals," in which category all natives are included, are entitled to vote. In another law,<sup>1</sup> directed against Indians, excludes from the franchise, natives, or descendants of natives in the male line, of countries not possessing elective representative institutions. Exemption from the scope of these provisions may be granted by the governor-general and under such exemption a few Kafirs are on the roll of electors.

At the head of the provincial government is an administrator, appointed by the Union Ministry, who holds office for five years. He is assisted by an executive committee of four members elected by the provincial council. This council to which is

<sup>1</sup> Act No. 2 (of the Natal Legislature) of 1883.

<sup>2</sup> Act No. 8 of 1896. The Indians whose names were "rightly contained" in the voters' rolls at the date of the act retain the franchise.

entrusted the management of affairs purely provincial consists of 25 members, elected by the parliamentary voters and each representing a separate constituency. The council sits for a statutory period of three years. For local government purposes the province is divided into counties or magisterial divisions; Zululand being under special jurisdiction. The chief towns—Durban, Maritzburg, Ladysmith, Newcastle and Dundee—are governed by municipal corporations and minor towns by local boards.

**Revenue and Expenditure.**—Revenue is derived chiefly from customs and excise on railways, lanes, stamps, and telegrams and a capitation tax. The expenditure is largely on reproductive works (railways, harbours, post office, &c.), on the judiciary and police, education and military defence. The majority of these services are, since 1910, managed by the Union Government, but the provincial council has power to levy direct taxation, and (with the consent of the Union Government) to raise loans for purely provincial purposes. Its revenues and powers are those pertaining to local government. Some particulars follow as to the financial position of Natal previous to the establishment of the Union.

In 1846, the first year of Natal's separate existence, the revenue was £3073 and the expenditure £6905. In 1852 the revenue was £27,158 and the expenditure £24,296, and in 1862 the corresponding figures were £98,799 and £85,928. In 1872 revenue had risen to £180,499 and expenditure to £132,978. Ten years later the figures were, revenue £657,738, expenditure £659,031. The rise of Johannesburg and the opening up of the Dundee coal-fields, as well as the development of agriculture, now caused a rapid increase on both sides of the account. In 1888 the revenue for the first time exceeded a million, the figures for that year being revenue £1,306,614, expenditure £781,326; in 1898-1899 the figures were £2,081,349 and £1,914,725. The Anglo-Boer War (1899-1902) caused both revenue and expenditure to rise abnormally, while the depression in trade which followed the war adversely affected the exchequer. In 1903-1904 there was a slight credit balance, the figures being, revenue £4,160,145, expenditure £4,071,439. For the next four years there were deficits, but in 1908-1909 a surplus was realized, the revenue being £5,660,273 and the expenditure £5,530,576. For 1909-1910, the last year of Natal's existence as a colony, the revenue, £4,035,000, again exceeded the expenditure. The public debt, £2,101,500 in 1882, had risen at the close of the Boer War in 1902 to £12,519,000, and was in June 1909, £21,420,000.

**Defence.**—A small garrison of imperial troops is quartered at Maritzburg. The provincial force consists of a militia, fully equipped and armed with modern weapons. It is divided into mounted rifle-men, about 100 strong, four field batteries of 340 men and two infantry battalions of about 800 men. There is also an armed and mounted police force of 870 Europeans. Military training is compulsory on all lads over ten attending government schools. The boys are organized in cadet corps. A senior cadet corps is formed of youths between sixteen and twenty. There are also many rifle associations, the members of which are liable to be called out for defence. Durban harbour is defended by batteries with heavy modern guns. The batteries are manned by the naval corps (150 strength) of the Natal militia. Natal makes an annual contribution of £35,000 towards the upkeep of the British navy.

**Law and Justice.**—The South Africa Act 1909 established a Supreme Court of South Africa, the former supreme court of Natal becoming a provincial division of the new supreme court. The Roman-Dutch law, as accepted and administered by the courts of Cape Colony up to 1845 (the date of the separation of Natal from the Cape), is the law of the land, save as modified by ordinances and laws enacted by the local legislature, mostly founded upon imperial statute law. The law of evidence is the same as that of the courts of England. Natives, however, are not justiciable under the Roman-Dutch law, but by virtue of letters patent passed in 1848 they are judged by native laws and customs, except so far as these may be repugnant to natural equity. The native laws were first codified in 1878, in 1887 a board was appointed for their revision, and the new code came into operation in 1901. Provision is made whereby a native can obtain relief from the operation of native law and be subject to the colonial law (Law No. 28 of 1865). Special laws have been passed for the benefit of the coolie immigrants. The administration of justice is conducted by magistrates' courts, circuit courts and the provincial division of the supreme court. The magistrates have both civil and criminal jurisdiction in minor cases. Appeals can be made from the magistrates' decisions to the provincial or circuit court. The provincial court, consisting of a judge-president and three puisne judges, sits in Pietermaritzburg and has jurisdiction over all causes whether affecting natives or Europeans. The judges also hold circuit courts at Durban and other places. Appeals from the circuit courts can be made to the provincial court, and appeals from the provincial court to the appellate division of the Supreme Court of South Africa, sitting at Bloemfontein. Criminal cases are tried before a single judge and a jury of nine—of whom not fewer than seven determine the verdict. There is a vice-admiralty court, of which the judge-president is judge and



commissary. In native cases the chiefs have civil jurisdiction in disputes among their own tribesmen and criminal jurisdiction over natives except in capital cases, offences against the person or property of non-natives, pretended witchcraft, cases arising out of marriages by Christian rites, &c. An appeal lies to a magistrates' court from every judgment of a native chief, and from the magistrates' judgment on such appeal to a native high court. This native high court consists of a judge-president and two other judges, and sits in full court at Maritzburg not less than three months and at Eshowe not less than once in the year. There is no jury in this tribunal and single judges may hold circuit courts. With certain exceptions reserved for the provincial court (such as insolvency, ownership of immovable property and divorce), the native high court exercises jurisdiction when all parties to the suit are natives; it also has jurisdiction when the complainant is not a native, but all other parties to the suit are natives.

**Religion.**—The majority of the white inhabitants are Protestants, the bodies with the largest number of adherents being the Anglicans, Dutch Reformed Church, Presbyterians and Wesleyans. The Anglicans are divided into two parties—those belonging to "the Church of the Province of South Africa," the body in communion with the Church of England, and those who act independently and constitute "the Church of England in Natal." The schism arose out of the alleged heterodox views of Bishop Colenso (g.p.), who had been created bishop of Natal by letters patent in 1853. In 1863 the metropolitan of Cape Town, as head of the Church of the Province of South Africa, excommunicated Dr Colenso and consecrated a rival bishop for Natal, who took the title of bishop of Pietermaritzburg. Dr Colenso, who obtained a decision of the privy council confirming his claim to be bishop of Natal and possessor of the temporalities attached to the bishopric, died in 1883. After his death those members of the Anglican community who objected to the constitution of the provincial church maintained their organization while the temporalities were placed in the hands of curators. Reunion in spiritual matters has, however, been practically effected. Moreover, an act of the Natal parliament passed in 1909 placed the temporalities into commission in the persons of the bishop and other trustees of the Natal diocese of the Provincial Church; reservations being made in favour of four congregations at that time unwilling to unite with the main body of churchmen.<sup>1</sup> At the census of 1904 the Anglicans numbered 40,880. The Presbyterians numbered 12,184, the Wesleyan Methodists 11,992, the Dutch Reformed Church 11,340, the Lutherans 4852, and the Baptists 2103. The Roman Catholics, at whose head is a vicar-apostolic, numbered 10,419. All these figures are exclusive of natives, of whom the churches named—namely the Anglicans and Wesleyans—have many converts. The Jewish community in 1904 numbered 1496. Of the Asiatics, 87,234 were classed as Hindus and 10,111 as Mahomedans.

**Education.**—Education other than elementary is controlled by the Union government. Public schools, and private schools aided by provincial grants provide elementary education for white children. Education is neither compulsory nor free; but the fees are low (1s. to 5s. a month) and few children are kept away from school. There are government secondary and art schools at Durban and Maritzburg, and a Technical Institute at Durban. For higher education provision was made by the affiliation of Natal to the Cape of Good Hope University and by exhibitions tenable at English universities. An act of the Natal legislature, passed December 1909, provided for the establishment at Maritzburg of the Natal University College, the course of studies to be such as from time to time prescribed by the Cape University. In 1910 £30,000 was voted for the University College buildings. State aid and inspection is given to private schools for natives. In the native schools—almost all maintained by Christian missions—Zulu and English are taught, the subjects taken being usually reading, writing, arithmetic, grammar, geography and history. The state provides elementary and higher grade schools for Indian children. In 1908 there were 52 government schools and 472 schools under inspection; 304 European, 21 coloured, 168 native and 31 Indian, with an aggregate attendance of 39,598 scholars. There are in addition many private and denominational schools and colleges not receiving state aid. Of these, two of the best known are Hilton College and Hermansberg College, many prominent Natalians having been educated at one or the other of these establishments. To encourage the instruction of children who by reason of distance cannot attend a government or government-aided school, grants-in-aid are made for each pupil attending farm schools.

**The Press.**—The first newspaper in Natal was the *Natalier*, a Dutch print published at Maritzburg; it was succeeded by the *Patriot*. The first English paper was the *Natal Witness*, started in 1845 and still one of the leading organs of public opinion. In 1851 the *Natal Times* appeared, and is now continued as the *Times of Natal*. Another English paper, the *Natal Mercury*, dates from 1852. It is a morning newspaper and is issued at Durban. The *Natal Advertiser* is a Durban evening paper. Sir John Robinson, the first premier of Natal under responsible government, was the editor of the *Mercury* from 1860 until he became prime minister in 1893.

In 1886 a new Dutch paper, *De Afrikaaner*, was started at Maritzburg. The Kaffirs have their own organ, *Iptisa lo Ilianga* (the paper of grievances), issued at Maritzburg, and the Asiatics, *Indian Opinion*, a weekly paper started in 1903 and printed in English, Gujarati, Hindi and Tamil. Local papers are published weekly at Ladysmith, Dundee and Greytown. The *Agricultural Journal*, a government publication issued fortnightly, is of great service in the promotion of agricultural knowledge.

### History.

Vasco da Gama on his voyage to India sighted the bluff at the entrance to the bay now forming the harbour of Durban on Christmas Day 1497 and named the country Terra Natalis. Da Gama made no landing here and, like the rest of South Africa, Natal was neglected by the Portuguese, whose nearest settlement was at Delagoa Bay. In 1576 Manuel de Mesquita Perestrello, commanded by King Sebastian to explore the coast of South Africa and report on suitable harbours, made a rough chart, even then of little use to navigators, which is of value as exhibiting the most that was known of the country by its discoverers before the advent of their Dutch rivals, who established themselves at Cape Town in 1652. Perestrello states that Natal has no ports but otherwise he gives a fairly accurate description of the country—noting particularly the abundance of animals and the density of the population. The first detailed accounts of the country were received from shipwrecked mariners. In 1683 the English ship "Johanna" went ashore near Delagoa Bay and the crew made a remarkable journey overland to Cape Town, passing through Natal, where they were kindly received by the natives. About the same time (in 1684) an English ship put into Port Natal (as the bay came to be known) and purchased ivory from the natives, who, however, refused to deal in slaves. In May 1685 another English ship the "Good Hope" was wrecked in crossing the bar at Port Natal and in February 1686 the "Stavenisse," a Dutch East Indiaman, was wrecked a little farther south. Survivors of both vessels lived for nearly a year at Port Natal and there built a boat in which they made the voyage to Cape Town in twelve days. They brought with them 3 tons of ivory. This fact and their reports of the immense herds of elephants which roamed the bush led Simon van der Stel, then governor at Cape Town to despatch (1689) the ship "Noord" to Port Natal, with instructions to her commander to open up a trade in ivory and to acquire possession of the bay. From the chief of the Amatuli tribe, who inhabited the adjacent district, the bay was "purchased" for about £50 worth of goods. No settlement was then made and in 1705 the son of the chief repudiated the bargain. In 1721 the Cape government did form a settlement at the bay, but it was soon afterwards abandoned. Thereafter for nearly a hundred years Natal was again neglected by white men. A ship now and again put into the bay, but the dangerous bar at its entrance militated against its frequent use. When in 1824 the next attempt was made by Europeans to form a settlement at the bay, Cape Colony had passed from the Dutch into the possession of Great Britain, while in Natal great changes had come over the land as a result of wars between the natives.

From the records of the 17th and 18th centuries it is apparent that the people then inhabiting Natal were Bantu-negroes of the Kaffir (Ama Xosa) branch. There is no mention of Hottentots, and the few Bushmen who dwell in the upper regions by the Drakensberg did not come into contact with Europeans. The sailors of the "Stavenisse" reported the most numerous and most powerful tribe to be the Abambo, while that which came most in contact with the whites was the Amatuli, as it occupied a considerable part of the coast-land. These Kaffirs appear to have been more given to agriculture and more peaceful than their neighbours in Kaffraria and Cape Colony. But the quiet of the country was destroyed by the inroads of Chaka, the chief of the Zulus (see ZULULAND). Chaka between 1818 and 1820 ravaged the whole of what is now known as Natal, and after beating his foes in battle, butchered the women, children and old men, incorporating the young men in his impis. The population was greatly reduced and large areas left without a single

Discovery and early history.

<sup>1</sup> For a summary of the Natal church controversy see *The Guardian* (London March 11, 1910).

inhabitant. By right of conquest Chaka became undisputed master of the country.

Such was the situation when the first British settlement was made in Natal. In 1823 Francis George Farewell, formerly a lieutenant in the British navy, with other merchants of Cape Town, formed a company to trade with the natives of the south-east coast. In the brig "Salisbury," commanded by James S. King, who had been a midshipman in the navy, Farewell visited Port Natal, St Lucia and Delagoa Bays. The voyage was not successful as a trading venture, but Farewell was so impressed with the possibilities of Natal both for trade and colonization that he resolved to establish himself at the port. He went thither with ten companions, among them Henry Francis Fynn. All the rest save Farewell and Fynn speedily repented of their adventure and returned to the Cape, but the two who remained were joined by three sailors, John Cane, Henry Ogle and Thomas Holstead, a lad. Farewell, Fynn and the others went to the royal kraal of Chaka, and, having cured him of a wound and made him various presents, obtained a document, dated the 7th of August 1824, ceding to "F. G. Farewell & Company entire and full possession in perpetuity" of a tract of land including "the port or harbour of Natal." On the 27th of the same month Farewell hoisted the

**The first British settlement.**

Union Jack at the port and declared the territory he had acquired a British possession. In 1825 he was joined by King, who had meantime visited England and had obtained from the government a letter of recommendation to Lord Charles Somerset, governor of the Cape, granting King permission to settle at Natal. Farewell, King and Fynn made independent settlements at various parts of the bay, where a few Amatuli still lingered. They lived, practically, as Kafir chiefs, trading with Chaka and gathering round them many refugees from that monarch's tyranny. Early in 1828 King, accompanied by two of Chaka's indunas, voyaged in the "Elizabeth and Susan," a small schooner built by the settlers, to Port Elizabeth. He appears to have been coldly received by the authorities, who were even unable to ascertain the nature of Chaka's embassy. Soon after his return to Natal King died, and in the same month (September 1828) Chaka was murdered by his brother Dingaan. In the December following Farewell went in the "Elizabeth and Susan" to Port Elizabeth. On this occasion the authorities were more hostile than before to the Natal pioneers, for they confiscated the schooner on the ground that it was unregistered and that it came from a foreign port. Farewell was not daunted, and in September 1829 set out to return overland to Port Natal. He was, however, murdered in Pondoland by a chief who was at enmity with the Zulus. Fynn thus became leader of the whites at the port, who were much at the mercy of Dingaan. In 1831 that chief raided their settlements, the whites all fleeing south of the Umzimkulu; but at Dingaan's invitation they soon returned. Dingaan declared Fynn his representative and "great chief of the Natal Kaffirs." In 1834, however, Fynn accepted a post under the Cape government and did not return to Natal for many years. It was in this year that a petition from Cape Town merchants asking for the creation of a British colony at Natal was met by the statement that the Cape finances would not permit the establishment of a new dependency. The merchants, however, despatched an expedition under Dr Andrew Smith to inquire into the possibilities of the country, and the favourable nature of his report induced a party of Dutch farmers under Piet Uys to go thither also. Both Dr Smith and Uys travelled overland through Kafraria, and were well received by the English living at the bay. The next step was taken by the settlers at the port, who in 1835 resolved to lay out a town, which they named Durban, after Sir Benjamin d'Urban, then governor of Cape Colony. At the same time the settlers, who numbered about 50, sent a memorial to the governor calling attention to the fact that they were acknowledged rulers over a large tract of territory south of the Tugela, and asking that this territory should be proclaimed a British colony under the name of Victoria and that a governor and council be appointed. To all these requests no official answer was returned. The settlers had been joined in the year named (1835) by Captain

Gardiner, a naval officer, whose chief object was the evangelization of the natives. With the support of the traders he founded a mission station on the hill overlooking the bay. In 1837 Gardiner was given authority by the British government to exercise jurisdiction over the traders. They, however, refused to acknowledge Gardiner's authority, and from the Cape government he received no support.<sup>1</sup> It was not until their hand was forced by the occupation of the interior by Dutch farmers that the Cape authorities at length intervened.

The British settlers had, characteristically, reached Natal mainly by way of the sea; the new tide of immigration was by land—the *voortrekkers* streamed through the passes of the Drakensberg, bringing with them their wives and children and vast herds of cattle. The reasons which caused the exodus from the Cape are discussed elsewhere (see SOUTH AFRICA AND CAPE COLONY), here it is only necessary to point out that those emigrants who entered Natal shared with those who settled elsewhere an intense desire to be free from British control. The first emigrant Boers to enter the country were led by Pieter Retief (c. 1780-1838), a man of Huguenot descent and of marked ability, who had formerly lived on the eastern frontier of Cape Colony and had suffered severely in the Kaffir wars. Passing through the almost deserted upper regions Retief arrived at the bay in October 1837. He went thence to Dingaan's kraal with the object of securing a formal cession of territory to the Dutch farmers. Dingaan consented on condition that the Boers recovered for him certain cattle stolen by another chief; this task Retief accomplished, and with the help of the Rev. F. Owen, a missionary then living at Dingaan's kraal, a deed of cession was drawn up in English and signed by Dingaan and Retief on the 4th of February 1838. Two days after the signature of the deed Retief and all of his party, 66 whites, besides Hottentot servants, were treacherously murdered by Dingaan's orders. The Zulu king then commanded his impis to kill all the Boers who had entered Natal. The Zulu forces crossed the Tugela the same day, and the most advanced parties of the Boers were massacred, many at a spot near where the town of Weenen now stands, its name (meaning wailing or weeping) commemorating the event. Other of the farmers hastily laagered and were able to repulse the Zulu attacks; the assailants suffering serious loss at a fight near the Bushman's river. Nevertheless in one week after the murder of Retief 600 Boers—men, women and children—had been killed by the Zulus. The English settlers at the bay, hearing of the attack on the Boers, determined to make a diversion in their favour, and some 20 men under the command of R. Biggar and with a following of 700 friendly Zulus crossed the Tugela near its mouth. In a desperate fight (April 17) with a strong force of the enemy the English were overwhelmed and only four Europeans escaped to the bay. Pursued by the Zulus, all the surviving inhabitants of Durban were compelled for a time to take refuge on a ship then in harbour. After the Zulus retired, less than a dozen Englishmen returned to live at the port; the missionaries, hunters and other traders returned to the Cape. Meantime the Boers, who had repelled the Zulu attacks on their laagers, had been joined by others from the Drakensberg, and about 400 men under Hendrik Potgieter and Piet Uys advanced to attack Dingaan. On the 11th of April, however, they fell into a trap laid by the Zulus and with difficulty cut their way out. Among those slain were Piet Uys and his son Dirk, aged 15, who rode by his side. The Boer farmers were now in a miserable plight, but towards the end of the year they received reinforcements, and in December 460 men set out under Andries Pretorius to avenge themselves on the Zulus. On Sunday the 16th of December, while laagered near the Umslatos river, they were attacked by over 10,000 Zulus. The Boers had firearms, the Zulus their assegais only, and after a three hours' fight the Zulus were totally defeated, losing thousands killed, while the farmers' casualties were under

Arrival of the Dutch voortrekkers.

<sup>1</sup> Captain Allen Francis Gardiner (1794-1851) left Natal in 1838, subsequently devoting himself to missionary work in South America, being known as the missionary to Patagonia. He died of starvation in Tierra del Fuego.

a dozen. (This memorable victory is annually commemorated by the Boers as Dingaan's Day, while the Umslats, which ran red with the blood of the slain, was renamed Blood river.) Dingaan fled, the victorious Boers entered the royal kraal, gave decent burial to the skeletons of Retief and his party, and regarded themselves as now undisputed masters of Natal. They had recovered from a leather pouch which Retief carried the deed by which Dingaan ceded "to Retief and his countrymen the place called Port Natal together with all the lands annexed . . . as far as the land may be useful and in my possession." This was the 5th or 6th cession made by Chaka or Dingaan of the same territory to different individuals. In every case the overlordship of the Zulus was assumed.

Returning south, Pretorius and his commando were surprised to learn that Port Natal had been occupied on the 4th of December by a detachment of the 72nd Highlanders sent thither from the Cape. The emigrant farmers had, with the assent of the few remaining Englishmen at Port Natal, in May 1838 issued a proclamation taking possession of the port. This had been followed by an intimation from the governor of the Cape (Major-General Sir George Napier) inviting the emigrants to return to the colony, and stating that whenever he thought it desirable he should take military possession of the port. In sanctioning the occupation of the port the British government of the day had no intention of making Natal a British colony, but wished to prevent the Boers establishing an independent republic upon the coast with a harbour through which access to the interior could be gained. After remaining at the port just over a year the Highlanders were withdrawn, on Christmas Eve 1839. Meantime the Boers had founded Pietermaritzburg and made it the seat of their volksraad. They rendered their power in Natal absolute, for the time, in the following month, when they joined with Panda, Dingaan's brother, in another attack on the Zulu king. Dingaan was utterly defeated and soon afterwards perished, Panda becoming king in his stead by favour of the Boers.

At this time, had the affairs of the Boer community been managed with prudence and sagacity they might have established an enduring state. But their impatience of control, reflected in the form of government adopted, led to disastrous consequences. Legislative power was vested, nominally, in the volksraad (consisting of twenty-four members), while the president and executive were changed every three months. But whenever any measure of importance was to be decided a meeting was called of *het publiek*, that is, of all who chose to attend, to sanction or reject it. "The result," says Theal, "was utter anarchy. Decisions of one day were frequently reversed the next, and every one held himself free to disobey any law that he did not approve of. . . . Public opinion of the hour in each section of the community was the only force in the land" (*History of South Africa 1834-1854*, chap. xlv.). While such was the domestic state of affairs during the period of self-government, the settlers cherished large territorial views. They were in loose alliance with and in quasi-supremacy over the Boer communities which had left the Cape and settled at Winburg and at Potchefstroom. They had declared themselves a free and independent state under the title of "The Republic of Port Natal and adjacent countries,"<sup>1</sup> and sought (September 1840) from Sir George Napier at the Cape an acknowledgment of their independence by Great Britain. Sir George, being without definite instructions from England, could give no decisive answer, but he was friendly disposed to the Natal farmers. This feeling was, however, changed by what Sir George (and many of the Dutch in Natal also) thought a wilful and unjustifiable attack (December 1840) on a tribe of Kafirs on the southern, or Cape Colony, frontier by a commando under Andries Pretorius, which set out, nominally, to recover stolen cattle. Having at length received an intimation from London that the queen "could not acknowledge the independence of her own subjects, but that the trade of the emigrant farmers would be placed on the same footing as that of any other British settlement, upon their receiving a military force to exclude the interference

<sup>1</sup> Commonly called the Republic of Natalia or Natal.

with or possession of the country by any other European power," Sir George communicated this decision to the volksraad in September 1841. Under the arrangement proposed the Boers might easily have secured the benefits of self-government, subject to an acknowledgment of British supremacy, together with the advantage of military protection, for the British government was then extremely reluctant to extend its colonial responsibilities. The Boers, however, strongly resented the contention of the British that they could not shake off British nationality though beyond the bounds of any recognized British possession, nor were they prepared to see their only port garrisoned by British troops, and they rejected Napier's overtures. Napier, therefore, on the 2nd of December 1841, issued a proclamation in which he stated that in consequence of the emigrant farmers refusing to be treated as British subjects and of their attitude towards the Kaffir tribes he intended resuming military occupation of Port Natal. This proclamation was answered in a lengthy minute, dated the 21st of February 1842, drawn up by J. N. Boshoff (afterwards president of the Orange Free State), by far the ablest of the Dutch who had settled in Natal. In this minute the farmers ascribed all their troubles to one cause, namely, the absence of a representative government, which had been repeatedly asked for by them while still living in Cape Colony and as often denied or delayed, and concluded by a protest against the occupation of any part of their territory by British troops. An incident which happened immediately after these events greatly encouraged the Boers to persist in their opposition to Great Britain. In March 1842 a Dutch vessel sent out by G. G. Ohrig, an Amsterdam merchant who sympathized warmly with the cause of the emigrant farmers, reached port Natal, and its supercargo, J. A. Smellekamp (a man who subsequently played a part in the early history of the Transvaal and Orange Free State), concluded a treaty with the volksraad assuring them of the protection of Holland. The Natal Boers believed the Netherlands to be one of the great powers of Europe, and were firmly persuaded that its government would aid them in resisting England.

On the 1st of April Captain T. C. Smith with a force of 263 men left his camp at the Umgazi, on the eastern frontier of Cape Colony, and marching overland reached Durban without opposition, and encamped, on the 4th of May, at the base of the Berea hills. The Boers, cut off from their port, called out a commando of some 300 to 400 men under Andries Pretorius and gathered at Congella at the head of the bay. On the night of the 23rd of May Smith made an unsuccessful attack on the Boer camp, losing his guns and fifty men killed and wounded. On the 26th the Boers captured the harbour and settlement, and on the 31st blockaded the British camp, the women and children being removed, on the suggestion of Pretorius, to a ship in the harbour of which the Boers had taken possession. Meantime, an old Durban resident, Richard (commonly called Dick) King, had undertaken to convey tidings of the perilous position of the British force to the commandant at Graham's Town. He started on the night of the 24th, and escaping the Boer outposts rode through the dense bush and across the bridgeless rivers of Kaffraria at peril of his life from hostile natives and wild beasts, and in nine days reached his destination—a distance of 360 m. in a direct line, and nearly 600 by the route to be followed. This remarkable ride was accomplished with one change of mount, obtained from a missionary in Pondoland. A comparatively strong force under Colonel A. J. Cloete was at once sent by sea to Port Natal, and on the 26th of June Captain Smith was relieved. The besieged had suffered greatly from lack of food. Within a fortnight Colonel Cloete had received the submission of the volksraad at Pietermaritzburg. The burghers represented that they were under the protection of Holland, but this plea was peremptorily rejected by the commander of the British forces.

The British government was still undecided as to its policy towards Natal. In April 1842 Lord Stanley (afterwards 14th earl of Derby), then secretary for the colonies in the second Peel Administration, wrote to Sir George Napier that the establishment of a colony in Natal would be attended with little prospect of

British  
and  
Dutch  
in  
conflict.

advantage, but at the same time stated that the pretensions of the emigrants to be regarded as an independent community could not be admitted. Various measures were proposed which would but have aggravated the situation. Finally, in deference to the strongly urged views of Sir George Napier, Lord Stanley, in a despatch of the 13th of December, received in Cape Town on the 23rd of April 1843, consented to Natal becoming a British colony. The institutions adopted were to be as far as possible in accordance with the wishes of the people, but it was a fundamental condition "that there should not be in the eye of the law any distinction or disqualification whatever, founded on mere difference of colour, origin, language or creed." Sir George then appointed Mr Henry Cloete (a brother of Colonel Cloete) a special commissioner to explain to the Natal volksraad the decision of the government. There was a considerable party of Natal Boers still strongly opposed to the British, and they were reinforced by numerous bands of Boers who came over the Drakensberg from Winburg and Potchefstroom. Commandant Jan Mocke of Winburg (who had helped to besiege Captain Smith at Durban) and others of the "war party" attempted to induce the volksraad not to submit, and a plan was formed to murder Pretorius, Boshof and other leaders, who were now convinced that the only chance of ending the state of complete anarchy into which the country had fallen was by accepting British sovereignty. In these circumstances the task of Mr Henry Cloete was one of great difficulty and delicacy. He behaved with the utmost tact and got rid of the Winburg and Potchefstroom burghers by declaring that he should recommend the Drakensberg as the northern limit of Natal. On the 8th of August 1843

**Natal  
annexed  
by Great  
Britain.**

the Natal volksraad unanimously agreed to the terms proposed by Lord Stanley. Many of the Boers who would not acknowledge British rule trekked once more over the mountains into what are now the Orange Free State and Transvaal provinces. At the end of 1843 there were not more than 500 Dutch families left in Natal. Cloete, before returning to the Cape, visited Panda and obtained from him a valuable concession. Hitherto the Tugela from source to mouth had been the recognized frontier between Natal and Zululand. Panda gave up to Natal all the territory between the Buffalo and Tugela rivers, now forming Klip River country.

Although proclaimed a British colony in 1843, and in 1844 declared a part of Cape Colony, it was not until the end of 1845 that an effective administration was installed with Mr Martin West as lieutenant-governor, and the power of the volksraad finally came to an end. In that year the external trade of Natal, almost entirely with Cape Colony, was of the total value of £42,000—of which £32,000 represented imported goods.

The new administration found it hard to please the Dutch farmers, who among other grievances resented what they considered the undue favour shown to the Kaffirs, whose numbers had been greatly augmented by the flight of refugees from Panda. In 1843, for instance, no fewer than 50,000 Zulus crossed the Tugela seeking the protection of the white man. The natives were settled in 1846 in specially selected locations and placed under the general supervision of Sir (then Mr) Theophilus Shepstone (q.v.). Sir Harry Smith, newly appointed governor of the Cape, met, on the banks of the upper Tugela, a body of farmers preparing to recross the Drakensberg, and by remedying their grievances induced many of them to remain in Natal. Andries Pretorius and others, however, declined to remain, and from this time Pretorius (q.v.) ceased his connexion with Natal. Although by this migration the white population was again considerably reduced, those who remained were contented and loyal, and through the arrival of 4500 emigrants from England in the years 1848-1851 and by subsequent immigration from overseas the colony became overwhelmingly British in character. From the time of the coming of the first considerable body of British settlers dates the development of trade and agriculture in the colony, followed somewhat later by the exploitation of the mineral resources of the country. At the same time schools were established and various churches began or increased their work in the colony. Dr Colenso, appointed bishop of Natal, arrived in

1854. In 1856 the dependence of the country on Cape Colony was put to an end and Natal constituted a distinct colony with a legislative council of sixteen members, twelve elected by the inhabitants and four nominated by the crown. At the time the white population exceeded 8000. While dependent on the Cape, ordinances had been passed establishing Roman-Dutch law as the law of Natal, and save where modified by legislation it remained in force.

The British settlers soon realized that the coast lands were suited to the cultivation of tropical or semi-tropical products, and from 1852 onward sugar, coffee, cotton and arrow-root were introduced, tea being afterwards substituted for coffee. The sugar industry soon became of importance, and the planters were compelled to seek for large numbers of labourers. The natives, at ease in their locations, did not volunteer in sufficient numbers, and recourse was had to coolie labour from India. The first coolies reached Natal in 1860. They came under indentures, but at the expiration of their contract were allowed to settle in the colony.<sup>1</sup> This proved one of the most momentous steps taken in the history of South Africa, for the Indian population rapidly increased, the "free" Indians becoming market gardeners, farmers, hawkers, traders, and in time serious competitors with the whites. But in 1860 and for many years afterwards these consequences were not foreseen, and alone among the South Africa states Natal offered a welcome to Asiatics.

**Indian  
coolies  
intro-  
duced.**

In 1866 the borders of the colony were extended on the south-west by the annexation of part of Kaffraria that had formerly been under the sway of the Pondo chief Faku, who found himself unable to maintain his authority in a region occupied by many diverse tribes. The newly acquired territory was named Alfred county in memory of a visit paid to Natal by Prince Alfred (afterwards duke of Saxe-Coburg-Gotha). In 1867 R. W. Keate (1814-1873) became lieutenant-governor, a post which he filled until 1872. His administration is notable, not so much for internal affairs but from the fact that he twice acted as arbitrator in disputes in which the Boer states were involved. In a dispute between the Transvaal and the Orange Free State he decided (February 1870) that the Klip river and not the upper Vaal was the frontier stream. A more famous decision, that known as the Keate Award, was given in October 1871. It concerned the south-western frontiers of the Transvaal, and the award, which was against the Transvaal pretensions, had important effects on the history of South Africa (see TRANSVAAL and SOUTH AFRICA).

**The  
Keate  
awards.**

During all this time little was done to alter the condition of the natives. There was scarcely an attempt to copy the policy, deliberately adopted in Cape Colony, of educating and civilizing the black man. Neither was Natal faced with the Cape problem of a large half-caste population. The Natal natives were left very much in the state in which they were before the advent of the white men. While this opportunity of educating and training a docile people was in the main neglected, savage abuse of power by their chiefs was prevented. Under the superintendence of Shepstone the original refugees were quiet and contented, enjoying security from injustice and considerable freedom. This ideal lot, from the native point of view, drew such numbers of immigrants from disturbed districts that with the natural increase of population in thirty years the native inhabitants increased from about 100,000 to fully 350,000. New generations grew up almost as ignorant as their fathers, but not with the same sense of dependence upon the white men. In this way was sown the seed of future trouble between the two races. The first serious collision between the natives and the government occurred in 1873. The Amahlubi, one of the highest in rank of the Bantu tribes of South Africa, fleeing from the cruelties of

<sup>1</sup> Between 1860 and 1866 some 5000 Indians entered the colony. Immigration then ceased, and was not resumed until 1874. By that year the natives from Portuguese territory and elsewhere who had found employment in Natal had been attracted to the Kimberley diamond mines, and the Natal natives not coming forward (save under compulsion), the importation of Indian coolies was again permitted (see the Natal Blue Book, *Report of the Indian Immigration Commission*, 1000).

Panda, had been located by the Natal government under their chief Langalibalele (*i.e.* the great sun which shines and burns) in 1848 at the foot of the Drakensberg with the object of preventing the Bushmen who dwelt in the mountains plundering the upland farmers. Here the Amahlubi prospered, and after the diamond fields had been discovered many of the young men who had been to Kimberley brought back firearms. These Langalibalele refused to register, and entered into negotiations with several tribes with the object of organizing a general revolt. Prompt action by Sir Benjamin Pine, then lieutenant-governor of the colony, together with help from the Cape and Basutoland, prevented the success of Langalibalele's plan, and his own tribe, numbering some 10,000 persons, was the only one which rebelled. The chief was captured, and exiled to Cape Colony (August 1874). Permitted to return to Natal in 1886, he died in 1889.

This rebellion drew the attention of the home government to the native question in Natal. The colonists, if mistaken in their general policy of leaving the natives in a condition of mitigated barbarism, had behaved towards them with uniform kindness and justice. They showed indeed in their dealings both with the natives within their borders and with the Zulus beyond the Tugela a disposition to favour the natives at the expense of their white neighbours in the Transvaal and Orange Free State, and their action against Langalibalele was fully justified and the danger of a widespread native revolt real. But there were those, including Bishop Colenso, who thought the treatment of the Amahlubi wrong, and their agitation induced the British government to recall Sir Benjamin Pine, Sir Garnet Wolsley being sent out as temporary governor. Sir Garnet reported the natives as "happy and prosperous—well off in every sense." As a result of consultations with Shepstone certain modifications were made in native policy, chiefly in the direction of more European supervision.

Meantime the colony had weathered a severe commercial crisis brought on in 1865 through over-speculation and the neglect of agriculture, save along the coast belt. But the trade over grew largely developed on the discovery of the Kimberley diamond mines, and the progress of the country was greatly promoted by the substitution of the railway for the ox wagon as a means of transport. There already existed a short line from the Point at Durban to the Umgeni, and on the 1st of January 1876 Sir Henry Bulwer, who had succeeded Wolsley as governor, turned the first sod of a new state-owned railway which was completed as far as Maritzburg in 1880. At this date the white inhabitants numbered about 20,000. But besides a commercial crisis the colony had been the scene of an ecclesiastical dispute which attracted widespread attention. Bishop Colenso (*q.v.*), condemned in 1863 on a charge of heresy, ignored the authority of the court of South African bishops and was maintained in his position by decision of the Privy Council in England. This led to a division among the Anglican community in the colony and the consecration in 1869 of a rival bishop, who took the title of bishop of Maritzburg. Colenso's bold advocacy of the cause of the natives—which he maintained with vigour until his death (in 1883)—attracted almost equal attention. His native name was Usobantu (*father of the people*).

For some years Natal, in common with the other countries of South Africa, had suffered from the absence of anything resembling a strong government among the Boers of the Transvaal, neighbours of Natal on the north. The annexation of the Transvaal to Great Britain, effected by Sir Theophilus Shepstone in April 1877, would, it was hoped, put a period to the disorders in that country. But the new administration at Pretoria inherited many disputes with the Zulus, disputes which were in large measure the cause of the war of 1879. For years the Zulus had lived at amity with the Natalians, from whom they received substantial favours, and in 1872 Cetywayo (*q.v.*), on succeeding his father Panda, had given assurances of good behaviour. These promises were not kept for long, and by 1878 his attitude had become so hostile towards both the Natal and

Transvaal governments that Sir Bartle Frere, then High Commissioner for South Africa, determined on his reduction. During the war (see ZULULAND) Natal was used as the British base, and the Natal volunteers rendered valuable service in the campaign, which, after opening with disasters to the British forces, ended in the breaking of the Zulu power. (F. R. C.)

Scarcely had the colony recovered from the shock of the Zulu War than it was involved in the revolt of the Transvaal Boers (1880–1881), an event which overshadowed all domestic concerns. The Natalians were intensely British in sentiment, and resented deeply the policy adopted by the Gladstone administration. At In-gogo, Majuba and Laing's Nek, all of them situated within the colony, British forces had been defeated by the Boers. And the treaty of retrocession was never regarded in Natal as anything but a surrender. It was clearly understood that the Boers would aim to establish a republican government over the whole of South Africa, and that the terms of peace simply meant greater bloodshed at no distant date. The protest made by the Natalians against the settlement was in vain. The Transvaal Republic was established, but the prediction of the colonists, ignored at the time, was afterwards fulfilled to the letter. In justice, however, to the colonists of Natal it must be recorded that, finding their protest with regard to the Transvaal settlement useless, they made up their minds to shape their policy in conformity with that settlement. But it was not long before their worst fears with regard to the Boers began to be realized, and their patience was once more severely taxed. The Zulu power, as has been recorded, was broken in 1879. After the war quarrels arose among the petty chiefs set up by Sir Garnet Wolsley, and in 1883 some Transvaal Boers intervened, and subsequently, as a reward for the assistance they had rendered to one of the combatants, demanded and annexed 8000 sq. m. of country, which they styled the "New Republic." As the London Convention had stipulated that there should be no trespassing on the part of the Boers over their specified boundaries, and as Natal had been the basis for those operations against the Zulus on the part of the British in 1879, which alone made such an annexation of territory possible, a strong feeling was once more aroused in Natal. The "New Republic," reduced in area, however, to less than 2000 sq. m., was nevertheless recognized by the British government in 1886, and in 1888 its consent was given to the territory (the Vryheid district) being incorporated with the Transvaal. Meantime, in 1887, the remainder of Zululand had been annexed to Great Britain (see ZULULAND).

In 1884 the discovery of gold in De Kaap Valley, and on Mr Moodie's farm in the Transvaal, caused a considerable rush of colonists from Natal to that country. Railways were still far from the Transvaal border, and Natal not only sent her own colonists to the new fields, but also offered the nearest route for prospectors from Cape Colony or from Europe. Durban was soon thronged; and Pietermaritzburg, which was then practically the terminus of the Natal railway, was the base from which nearly all the expeditions to the goldfields were fitted out. The journey to De Kaap by bullock-wagon occupied about six weeks. "Kruveying" (the conducting of transport by bullock-wagon) in itself constituted a great industry. Two years later, in 1886, the Rand goldfields were proclaimed, and the tide of trade which had already set in with the Transvaal steadily increased. Natal colonists were not merely the first in the field with the transport traffic to the new goldfields; they became some of the earliest proprietors of mines, and for several years many of the largest mining companies had their chief offices at Pietermaritzburg or Durban. In this year (1886) the railway reached Ladysmith, and in 1891 it was completed to the Transvaal frontier at Charlestown, the section from Ladysmith northward opening up the Dundee and Newcastle coalfields. Thus a new industry was added to the resources of the colony.

The demand which the growing trade made upon the one port of Natal, Durban, encouraged the colonists to redouble their efforts to improve their harbour. The question of a fairway

**Langalibalele's rebellion.**

**Natal and the war of 1880-81.**

**Growth of industries.**

from ocean to harbour has been a difficult one at nearly every port on the African coast. A heavy sea from the Indian Ocean is always breaking on the shore, even in the finest weather, and at the mouth of every natural harbour a bar occurs. To deepen the channel over the bar at Durban so that steamers might enter the harbour was the cause of labour and expenditure for many years. Harbour works were begun in 1857, piers and jetties were constructed, dredgers imported, and controversy raged over the various schemes for harbour improvement. In 1881 a harbour board was formed under the chairmanship of Mr Harry Escombe. It controlled the operations for improving the sea entrance until 1893, when on the establishment of responsible government it was abolished. The work of improving the harbour was however continued with vigour, and finally, in 1904, such success was achieved that vessels of the largest class were enabled to enter port (see DURBAN). At the same time the railway system was continually developing.

For many years there had been an agitation among the colonists for self-government. In 1882 the colony was offered self-government coupled with the obligations of self-defence. The offer was declined, but in 1883 the legislative council was remodelled so as to consist of 23 elected and 7 nominated members. In 1890 the elections to the council led to the return of a majority in favour of accepting self-government, and in 1893 a bill in favour of the proposed change was passed and received the sanction of the Imperial government. At the time the white inhabitants numbered about 50,000. The electoral law was framed to prevent more than a very few natives obtaining the franchise. Restrictions in this direction dated as far back as 1865, while in 1866 an act was passed aimed at the exclusion of Indians from the suffrage. The leader of the party which sought responsible government was Sir John Robinson (1839-1903) who had gone to Natal in 1850, was a leading journalist in the colony, had been a member of the legislative council since 1863, and had filled various official positions. He now became the first premier and colonial secretary with Mr Harry Escombe (*q.v.*) as attorney-general and Mr F. R. Moor as secretary for Native Affairs. The year that witnessed this change in the constitution was also notable for the death of Sir Theophilus Shepstone, Natal's most prominent citizen. In the same year Sir Walter Hely-Hutchinson became governor. His immediate predecessors had been Sir Charles Mitchell (1889-1893) and Sir Arthur Havelock (1886-1889). Sir John Robinson remained premier until 1897, a year marked by the annexation of Zululand to Natal. In the following year Natal entered the Customs Union already existing between Cape Colony and the Orange Free State. Sir John Robinson had been succeeded as premier by Mr Harry Escombe (February-October 1897) and Escombe by Sir Henry Binns, on whose death in June 1899 Lieut.-Colonel (afterwards Sir) Albert Hime formed a ministry which remained in office until after the conclusion of the Anglo-Boer War. Meantime (in 1901) Sir Henry McCallum had succeeded Sir Walter Hely-Hutchinson as governor.

For some years Natal had watched with anxiety the attitude of increasing hostility towards the British adopted by the Pretoria administration, and, with bitter remembrance of the events of 1881, gauged with accuracy the intentions of the Boers. So suspicious had the ministry become of the nature of the military preparations that were being made by the Boers, that in May 1899 they communicated their apprehensions to the High Commissioner, Sir Alfred Milner, who telegraphed on the 25th of May to Mr Chamberlain, informing him that Natal was uneasy. The governor expressed his views to the prime minister that the Natal government ought to give the British government every support, and Colonel Hime replied that their support would be given, but at the same time he feared the consequences to Natal if, after all, the British government should draw back. In July the Natal ministry learnt that it was not the intention of the Imperial government to endeavour to hold the frontier in case hostilities arose, but that a line of defence considerably south of the frontier

would be taken up. This led to a request on their part that if the Imperial government had any reason to anticipate the breakdown of negotiations, "such steps may be at once taken as may be necessary for the effectual defence of the whole colony." Sir William Penn Symons, the general commanding the British forces in Natal in September, decided to hold Glencoe. On the arrival of Lieut.-General Sir George White from India, he informed the governor that he considered it dangerous to attempt to hold Glencoe, and urged the advisability of withdrawing the troops to Ladysmith. The governor was strongly opposed to this step, as he was anxious to protect the coal supply, and also feared the moral effect of a withdrawal. Eventually Sir Archibald Hunter, then chief of staff to Sir Redvers Buller, was consulted, and stated that in his opinion, Glencoe being already occupied, "it was a case of balancing drawbacks, and advised that, under the circumstances, the troops be retained at Glencoe." This course was then adopted.

On the 11th of October 1899 war broke out. The first act was the seizure by the Boers of a Natal train on the Free State border. On the 12th Laing's Nek was occupied by the Boer forces, who were moved in considerable force over the Natal border. Newcastle was next occupied by the Boers unopposed, and on the 20th of October occurred the battle of Talana Hill outside Dundee. In this engagement the advanced body of British troops, 3000 strong, under Symons, held a camp called Craigside which lay between Glencoe and Dundee, and from this position General Symons hoped to be able to hold the northern portion of Natal. There is no doubt that this policy strongly commended itself to the governor and ministers of Natal, and that they exercised considerable pressure to have it adopted. But from a military point of view it was not at all cordially approved by Sir George White, and it was afterwards condemned by Lord Roberts. Fortunately Symons was able to win a complete victory over one of the Boer columns at Talana Hill. He himself received a mortal wound in the action. Brigadier-General Yule then took command, and an overwhelming force of Boers rendering the further occupation of Dundee dangerous, he decided to retire his force to Ladysmith. On the 21st of October General Sir George White and General (Sir John) French defeated at Elandslaagte a strong force of Boers, who threatened to cut off General Yule's retreat. He again attacked the Boer forces at Rietfontein on the 24th of October, and on the 26th General Yule reached Ladysmith in safety. Ladysmith now became for a time the centre of military interest. The Boers gradually surrounded the town and cut off the communications from the south. Various engagements were fought in the attempt to prevent this movement, including the actions of Farquhar's Farm and Nicholson's Nek on the 30th (see TRANSVAAL). The investment of Ladysmith continued till the 28th of February 1900, when, after various attempts to relieve the beleaguered garrison, Sir Redvers Buller's forces at last entered the town. During the six weeks previous to the relief, 200 deaths had occurred from disease alone, and altogether as many as 8424 were reported to have passed through the hospitals. The relief of Ladysmith soon led to the evacuation of Natal by the Boer forces, who trekked northwards.

During the Boer invasion the government and the loyal colonists, constituting the great majority of the inhabitants of the colony, rendered the Imperial forces every assistance. A comparatively small number of the Dutch colonists joined the enemy, but there was no general rebellion among them. As the war progressed the Natal volunteers and other Natal forces took a prominent part. The Imperial Light Horse and other irregular corps were recruited in Natal, although the bulk of the men in the forces were Uitlanders from Johannesburg. As the nearest colony to the Transvaal, Natal was resorted to by a large number of men, women and children, who were compelled to leave the Transvaal on the outbreak of the war. Refugee and Uitlander committees were formed both at Durban and Maritzburg, and, in conjunction with the colonists, they did all in their power to assist in recruiting irregular corps, and also in furnishing relief to the sick and needy.

As one result of the war, an addition was made to the territory comprised in Natal, consisting of a portion of what had previously been included in the Transvaal. The Natal government originally made two proposals for annexing new territory:—

1. It was proposed that the following districts should be transferred to Natal, viz. the district of Vryheid, the district of Utrecht and such portion of the district of Wakkerstroom as was comprised by a line drawn from the north-eastern corner of Natal, east by Volksrust in a northerly direction to the summit of the Drakensberg Range, along that range, passing just north of the town of Wakkerstroom, to the head waters of the Pongola river, and thence following the Pongola river to the border of the Utrecht district. In consideration of the advantage to Natal from this addition of territory, Natal should take over £700,000 of the Transvaal debt.

2. It was proposed to include in Natal such portions of the Harrismith and Vrede districts as were comprised by a line following the Elands river north from its source on the Basutoiland border to its junction with the Wilge river, and thence drawn straight to the point where the boundaries of Natal, the Transvaal and the Orange River Colony meet on the Drakensberg. In consideration of this addition to her territory, Natal should take over a portion of the Orange River Colony debt, to be raised at the end of the war, to the amount of £200,000.

The Imperial government decided to sanction only the first of these two proposals. For this course there were many reasons, the Transvaal territory annexed, or the greater part of it (the Vryheid district), having been only separated from the rest of Zululand in 1883 by a raid of armed Boers. "In handing over this district to the administration which controls the rest of Zululand, His Majesty's government," wrote Mr Chamberlain, under date March 1902, "feel that they are reuniting what ought never to have been separated."

With regard, however, to the proposed transfer of territory from the Orange River Colony, the circumstances were different. "There is," said Mr Chamberlain, "no such historical reason as exists in the case of Vryheid for making the transfer. On the contrary, the districts in question have invariably formed part of the state from which it is now proposed to sever them, and they are separated from Natal by mountains which form a well-defined natural boundary. In these circumstances, His Majesty's government have decided to confine the territory to be transferred to the districts in the Transvaal."

The districts added to Natal contained about 6000 white inhabitants (mostly Dutch), and some 92,000 natives, and had an area of nearly 7000 sq. m., so that this annexation meant an addition to the white population of Natal of about one-tenth, to her native population of about one-tenth also, and to her territory of about one-fourth. An act authorizing the annexation was passed during 1902 and the territories were formally transferred to Natal in January 1903. (A. P. H.; F. R. C.)

The period following the war was succeeded by commercial depression, though in Natal it was not so severely felt as in other states of South Africa. The government met the crisis

by renewed energy in harbour works, railway constructions and the development of the natural resources of the country. A railway to the Zululand coalfields was completed in 1903, and in the same year a line was opened to Vryheid in the newly annexed territories. Natal further built several railway lines in the eastern half of the Orange River Colony, thus opening up new markets for her produce and facilitating her transit trade. Mr Chamberlain on his visit to South Africa came first to Natal, where he landed in the last days of 1902, and conferred with the leading colonists. In August 1903 the Hime ministry resigned and was succeeded by a cabinet under the premiership of Mr (afterwards Sir) George Sutton, the founder of the wattle industry in Natal and one of the pioneers in the coal-mining industry. In May 1905 Sir George Sutton was replaced by a coalition ministry under Mr C. J. Smythe, who had been colonial secretary under Sir Albert Hime. These somewhat frequent changes of ministry, characteristic of a country new to responsible government, reflected, chiefly, differences concerning the treatment of commercial questions and the policy to be adopted towards the natives. Towards those Dutch colonists who had joined the enemy during the war leniency was shown, all rebels being pardoned.

The attitude of the natives both in Natal proper and in Zululand caused much dispute. As early as July 1903 rumours were current that Dinizulu (a son of Cetywayo) was disaffected and the power he exercised as representative of the former royal house rendered his attitude a matter of great moment. Dinizulu, however, remained at the time quiescent, though the Zulus were in a state of excitement over incidents connected with the war, when they had been subject to raids by Boer commandoes, and on one occasion at least had retaliated in characteristic Zulu fashion. Unrest was also manifested among the natives west of the Tugela, but it was not at first cause for alarm. The chief concern of the Natal government was to remodel their native policy where it proved inadequate, especially in view of the growth of the movement for the federation of the South African colonies. During 1903-1904 a Native Affairs' Commission, representative of all the states, obtained much evidence on the status and conditions of the natives. Its investigations pointed to the loosening of tribal ties and to the corresponding growth of a spirit of individual independence. Among its recommendations was the direct political representation of natives in the colonial legislatures on the New Zealand model, and the imposition of direct taxation upon natives, which should not be less than £1 a year payable by every adult male. The commission also called attention to the numerical insufficiency of magistrates and native commissioners in certain parts of Natal. With some of the recommendations the Natal commissioners disagreed; in 1905, however, an act was passed by the Natal legislature imposing a poll-tax of £1 on all males over 18 in the colony, except indentured Indians and natives paying hut-tax (which was 14s. a year). Every European was bound to pay the tax. In 1906 a serious rebellion broke out in the colony, attributable ostensibly to the poll-tax, and spread to Zululand. It was suppressed by the colonial forces under Colonel (afterwards Sir) Duncan McKenzie, aided by a detachment of Transvaal volunteers. An incident which marked the beginning of this rebellion brought the Natal ministry into sharp conflict with the Imperial government (the Campbell-Bannerman administration). Early in the year a farmer who had insisted that the Kafirs on his farm should pay the poll-tax was murdered, and on the 8th of February some forty natives in the Richmond district forcibly resisted the collection of the tax and killed a sub-inspector of police and a trooper at Byrnaetown. Two of the natives implicated were court-martialled and shot (February 15); others were subsequently arrested and tried by court martial. Nineteen were sentenced to death, but in the case of seven of the prisoners the sentence was commuted. On the day before that fixed for the execution Lord Elgin, then Secretary of State for the Colonies, intervened and directed the governor to postpone the execution of the sentence. Thereupon the Natal ministry resigned, giving as their reason the importance of maintaining the authority of the colonial administration at a critical period, and the constitutional question involved in the interference by the imperial authorities in the domestic affairs of a self-governing colony. The action of the British cabinet caused both astonishment and indignation throughout South Africa and in the other self-governing states of the empire. After a day's delay, during which Sir Henry McCallum reiterated his concurrence, already made known in London, in the justice of the sentence passed on the natives, Lord Elgin gave way (March 30). The Natal ministry thereupon remained in office. The guilty natives were shot on the 2nd of April.<sup>1</sup> It was at this time that Bambaata, a chief in the Greytown district who had been deposed for misconduct, kidnapped the regent appointed in his stead. He was pursued and escaped to Zululand, where he received considerable help. He was killed in battle in June, and by the close of July the rebellion was at an end. As has been stated, it was ostensibly attributable to the poll-tax, but the causes were more deep-seated. Though somewhat obscure they may be found in the

Conflict with the home government.

<sup>1</sup> Subsequently three other natives, after trial by the supreme court, were condemned and executed for their share in the Byrnaetown murders.

growing sense of power and solidarity among all the Kaffir tribes of South Africa—a sense which gave force to the “Ethiopian movement,” which, ecclesiastical in origin, was political in its development. There were moreover special local causes such as undoubted defects in the Natal administration.<sup>1</sup> Those Africans whose “nationalism” was greatest looked to Dinizulu as their leader, and he was accused by many colonists of having incited the rebellion. Dinizulu protested his loyalty to the British, nor was it likely that he viewed with approval the action of Bambaata, a comparatively unimportant and meddlesome chief. As time went on, however, the Natal government, alarmed at a series of murders of whites in Zululand and at the evidences of continued unrest among the natives, became convinced that Dinizulu was implicated in the rebellious movement. When a young man, in 1889, he had been convicted of high treason and had been exiled, but afterwards (in 1897) allowed to return. Now a force under Sir Duncan McKenzie entered Zululand. Thereupon Dinizulu surrendered (December 1907) without opposition, and was removed to Maritzburg. His trial was delayed until November 1908, and it was not until March 1909 that judgment was given, the court finding him guilty only on the minor charge of harbouring rebels. Meantime, in February 1908, the governor—Sir Matthew Nathan, who had succeeded Sir Henry McCallum in August 1907—had made a tour in Zululand, on which occasion some 1500 of the prisoners taken in the rebellion of 1906 were released.

The intercolonial commission had dealt with the native question as it affected South Africa as a whole; it was felt that a more local investigation was needed, and in August 1906 a strong commission was appointed to inquire into the condition of the Natal natives. The general election which was held in the following month turned on native policy and on the measures necessary to meet the commercial depression. The election, which witnessed the return of four Labour members, resulted in a ministerial majority of a somewhat heterogeneous character, and in November 1906 Mr Smythe resigned, being succeeded by Mr F. R. Moor, who in his election campaign had criticized the Smythe ministry for their financial proposals and for the “theatrical” manner in which they had conducted their conflict with the home government. Mr Moor remained premier until the office was abolished by the establishment of the Union of South Africa. In August 1907 the report of the Native Affairs' Commission was published. The commission declared that the chasm between the native and white races had been broadening for years and that the efforts of the administration—especially since the grant of responsible government—to reconcile the Kaffirs to the changed conditions of rule and policy and to convert them into an element of strength had been ineffective. It was not sufficient to secure them, as the government had done, peace and ample means of livelihood. The commission among other proposals for a more liberal and sympathetic native policy urged the creation of a native advisory Board entrusted with very wide powers. “Personal rule,” they declared, “supplies the keynote of successful native control”—a statement amply borne out by the influence over the natives exercised by Sir T. Shepstone. The unrest in Zululand delayed action being taken on the commission's report. But in 1909 an act was passed which placed native affairs in the hands of four district commissioners, gave to the minister for native affairs direct executive authority and created a council for native affairs on which non-official members had seats. While the district commissioners were intended to keep in close touch with the natives, the council was to act as a “deliberative, consultative and advisory body.”

Concurrently with the efforts made to reorganize their native policy the colony also endeavoured to deal with the Asiatic question. The rapid growth of the Indian population from about 1890 caused much disquiet among the majority of the white inhabitants, who viewed with especial anxiety the activities

of the “free,” *i.e.* unindentured Indians. An act of 1895, which did not become effective until 1901, imposed an annual tax of £3 on time-expired Indians who remained in the colony and did not reindenture. In 1897 an Indian Immigration Restriction Act was passed with the object of protecting European traders; in 1903 another Immigration Restriction Act among other things, permitted the exclusion of all would-be immigrants unable to write in the characters of some European language. Under this act thousands of Asiatics were refused permission to land. In 1906 municipal disabilities were imposed upon Asiatics, and in 1907 a Dealers' Licences Act was passed with the object, and effect, of restricting the trading operations of Indians. In 1908 the government introduced a bill to provide for the cessation of Indian emigration at the end of three years; it was not proceeded with, but a strong commission was appointed to inquire into the whole subject. This commission reported in 1909, its general conclusion being that in the interests of Natal the importation of indentured Indian labour should not be discontinued. For sugar, tea and wattle growing, farming, coal-mining and other industries indentured Indian labour appeared to be essential. But the evidence was practically unanimous that the Indian was undesirable in Natal other than as a labourer and the commission recommended compulsory repatriation. While desirous that steps should be taken to prevent an increase in the number of free Asiatic colonists, the commission pointed out that there were in Natal over 60,000 “free” Indians whose rights could not be interfered with by legislation dealing with the further importation of coolies. But these Indians by reindenturing might come under the operation of the repatriation proposal. Nothing further was done in Natal up to the establishment of the Union of South Africa, when all questions specially or differentially affecting Asiatics were withdrawn from the competence of the provincial authorities.

Not long after the conclusion of the war of 1899-1902 the close commercial relations between the Transvaal and Natal led to suggestions for a union of the two colonies, but these suggestions were not seriously entertained. The divergent interests of the various colonies threatened indeed a tariff and railway war when the Customs Convention (provisionally renewed in March 1906) should expire in 1908. But at the close of 1906 the Cape ministry formally reopened the question of federation, and at a railway conference held in Pretoria in May 1908 the Natal delegates agreed to a motion affirming the desirability of the early union of the self-governing colonies. The movement for union rapidly gained strength, and a National Convention to consider the matter met in Durban in October 1908. In Natal, especially among the older colonists, who feared that in a united South Africa Natal interests would be overborne, the proposals for union were met with suspicion and opposition, and the Natal ministry felt bound to submit the question to the people. A referendum act was passed in April 1909, and in June following the electors by 11,121 votes to 3701 decided to join the Union. (See SOUTH AFRICA.)

Natal was concerned not only with the political aspects of union, and with its natives and Indian problems, but had to safeguard its commercial interests and to deal with a revenue insufficient for its needs. In 1908 an Income Tax and a Land Tax Act was passed; the land tax being a halfpenny in the £ “on the aggregate unimproved value”—it brought in £30,000 in 1908-1909. Meantime it was agreed by the Cape, Transvaal and Natal governments that, subject to Natal entering the Union, its share of the Rand import trade should be 25% before and 30% after the establishment of the Union. Previously Natal had only 22½% of the traffic, and this agreement led to a revival in trade. Moreover, the development of its coal-mines and agriculture was vigorously prosecuted, and in 1910 it was found possible to abolish both the Income Tax and Land Tax and yet have a surplus in revenue. The closing months of Natal's existence as a separate colony thus found her peaceful and prosperous. The governor, Sir Matthew Nathan, had

<sup>1</sup> The causes, both local and general, are set forth in a despatch by the governor of the 21st of June 1906 and printed in the Blue Book, Cd. 3247.



returned to England in December 1909, and Lord Methuen was governor from that time until the 31st of May 1910. On that date the Union of South Africa was established, Natal becoming one of the original provinces of the Union.

**BIBLIOGRAPHY.**—R. Russell, *The Garden Colony. The Story of Natal and its Neighbours* (London, 1910 ed.), a good general account; H. Brooks (edited by R. J. Mann), *Natal, a History and Description of the Colony*, &c. (London, 1876); J. F. Ingram, *Natalia, a Condensed History of the Exploration and Colonization of Natal and Zululand* (London, 1897); C. P. Lucas, *Historical Geography of the British Colonies*, vol. iv. "South and East Africa" (Oxford, 1897), also general surveys. *Twentieth-Century Impressions of Natal* (London, 1906) deals with the peoples, commerce, industries and resources of the colony; the *Census of the Colony of Natal, April 1904* (Maritzburg, 1905) contains a large amount of authoritative information; *The Natal Almanac* is a directory and yearly register published at Maritzburg. See also the official *Statistical Year Book*. For the native inhabitants, besides the works quoted under KAFFIRS, valuable information will be found in *Native Customs*, H. C. 202 (1881), the *Report of the Native Affairs' Commission, 1906-1907*, Cd. 3880 (1908); the *Report of the South African Native Affairs' Commission, 1903-1905*, Cd. 2399 (1905); and other parliamentary papers (consult *The Colonial Office List*, London, yearly).

For detailed historical study consult G. M. Theal, *History of South Africa, 1834-1854* (London, 1893), with notes on early books on Natal. Among these the most valuable are: N. Isaacs, *Travels and Adventures in Eastern Africa...* with a *Sketch of Natal* (2 vols., London, 1836); H. Cloete, *Emigration of the Dutch Farmers from the Cape and its Settlement in the Natal*... (Cape Town, 1856); *Report of the History of the Great Boer Trek* (London, 1896), an authoritative record; J. C. Chase, *Natal, a Reprint of all Authentic Notices*, &c. (Grahamstown, 1843); W. C. Holden, *History of the Colony of Natal* (London, 1855); J. Bird, *The Annals of Natal, 1405 to 1845* (2 vols., Maritzburg, 1888), a work of permanent value, consisting of official records, &c.; Shepstone, *Historic Sketch of Natal* (1864). See also *South Africa Handbooks*, useful reprints from the paper *South Africa* (London, N.D. [1900 et seq.]); Martineau's *Life of Sir Bartle Frere, the Autobiography of Sir Harry Smith*, and Sir J. Robinson's *A Lifetime in South Africa* (London, 1901); *George Linton, or the First Years of an English Colony* (London, 1876). Bishop A. H. Baynes's *Handbooks of English Church Expansion. South Africa* (London, N.D. [1908]) gives the story of the Colenso controversy and its results.

For further historical works and for information on flora, fauna, climate, law, church, &c. see the bibliography under SOUTH AFRICA. (See also ZULULAND: *Bibliography*.) (F. R. C.)

**NATAL**, a city and port of Brazil and capital of the state of Rio Grande do Norte, on the right bank of the Rio Potengi, or Rio Grande do Norte, about 2 m. above its mouth. Pop. of the municipality (1890) 13,725. Natal is the starting-point of the Natal and Nova Cruz railway, and is a port of call for coastwise steamers, which usually anchor outside the bar. It is a stagnant, poorly built town of one-storeyed houses and mud-walled cabins, with few public edifices and business houses of a better type. The only industry of note is the manufacture of cotton. The exports are chiefly sugar and cotton. Natal was founded in 1597 as a military post to check an illicit trade in Brazil-wood. In 1633 it was occupied by the Dutch, who remained until 1654. It became the capital of a province in 1820. In early works it is sometimes termed *Cidade dos Reis* (City of the Kings).

**NATANZ**, a minor province of Persia, situated in the hilly district between Isfahan and Kashan, and held in fief by the family of the Hissam es Sultaneh (Sultan Murad Mirza, d. 1882). It contains eighty-two villages and hamlets, has a revenue of about 4,000, and a population of about 23,000. It is divided into four districts: Barzrud, Natanzrud, Tarkrud and Badrud. Natanz pears are famous throughout the country. The western part of the province is traversed from north to south by the old high-road between Kashan and Isfahan, with the well-known stations of Kuhrud (7140 ft.) and So (7560 ft.). This road was practically abandoned when the Indian government telegraph line, which ran along it, was removed to a road farther east in 1906. The capital of the little province is NATANZ, a large village with a population of about 3000, situated 60 m. north of Isfahan, at an elevation of 5670 ft. It has an old mosque, with a minaret 123 ft. in height, built in 1315.

**NATCHEZ**, a city and the county-seat of Adams county, Mississippi, U.S.A., on the Mississippi river, about 100 m. S.W. of Jackson. Pop. (1890) 10,101, (1900) 12,210, of whom 7500

were negroes, (1910 census) 11,791. It is served by the Yazoo & Mississippi Valley, the St Louis, Iron Mountain & Southern, the New Orleans & North-Western and the Mississippi Central railways, and by steamboats on the Mississippi river. The city, which has an area of 2.10 sq. m., is mostly on a bluff that rises 200 ft. above the river, the wharfs and landings, and a few old buildings being the only reminders of what was before the Civil War the principal business section. Among the city's institutions are the Fisk Public Library, a charity hospital, two sanatoriums, three orphan asylums, Stanton College for girls (non-sectarian; opened in 1894 and lodged in the old Fisk mansion), St Joseph's College for girls, the Jefferson Military College (1820), 6 m. from the city, and Natchez College for negroes. The city has four public parks, three on the river front, and one, Memorial Park, in honour of Confederate dead, in the heart of the city. On a neighbouring bluff is a national cemetery. Just outside the city limits, at Gloster, the former estate of Winthrop Sargent, first governor of the Territory of Mississippi, are the graves of Sargent and S. S. Prentiss, who lived in Natchez for some years. In and near the city are many handsome old residences typical of *ante-bellum* Natchez, among them being: Monmouth, General Quitman's estate; Somerset and Oakland, long in the Chotard family; and The Briars, the home during girlhood of Varina Howell, the wife of Jefferson Davis. A Roman Catholic cathedral (1841), Trinity Protestant Episcopal Church (1825) and a Presbyterian church (1820) are the principal church buildings. The Prentiss and the Elk are the leading clubs. Mardi Gras is annually celebrated. The leading industries are the shipment of cotton (70,000 to 90,000 bales are handled annually) and the manufacture of cottonseed oil and cake—the first cottonseed-oil mill in the country was built here in 1834—cotton goods, rope and yarns, lumber, brick, drugs and ice. Natchez was the first city in the state to own municipal water-works and sewage system.

The city was named from the Natchez Indians who lived on its site when the country was first settled. In 1716 on the bluff Le Moyne de Bienville built Fort Rosalie for the protection of some French warehouses, and later the French demanded a neighbouring hill for another settlement. This offended the Natchez, and on the 28th of November 1729 they massacred the French and destroyed the fort, which was immediately rebuilt, and in 1764 was handed over to the English in accordance with the treaty of Paris, and became Fort Panmure; in 1779 it was turned over to the Spanish, who held it until 1798, when they withdrew and United States troops occupied the place. Under Spanish rule Natchez was the seat of government of a large district, and from 1798 to 1802 and from 1817 to 1821 it was the capital of Mississippi. It was chartered as a city in 1803. On the 7th of May 1840 a large part of the city was destroyed by a tornado, but it was soon rebuilt, and at the outbreak of the Civil War was a place of considerable wealth and culture. For several years it was the home of General John Anthony Quitman (1799-1858). Natchez surrendered to Union forces during the Vicksburg campaigns, first on the 12th of May 1852, and again on the 13th of July 1863. On the 2nd of September 1862 the Union iron-clad "Essex," commanded by William David Porter, bombarded the city and put an end to the commercial importance of the river front section.

**NATHANAE**, a character in the New Testament, who appears in John i. 45 sqq. as one of the first disciples of Jesus. In John xxi. 2 he is described as belonging to Cana of Galilee. The account of his call reveals to us a man of a deeply spiritual and sincere nature. Otherwise we know nothing beyond the mention of his name as one of the seven to whom, after the Resurrection, Christ revealed himself at the sea of Tiberias (John xxi. 2). But the interest he has evoked is shown by the attempts to identify him with other New Testament characters. Of these the one which has found most favour sees in him the apostle Bartholomew (q.v.). The actual identification must however remain a matter of pure conjecture. Still less can be said for the attempts to find in Nathanael another name for the apostle Matthew, or for Matthias, or for Paul "the

apostle of visions," or even for the writer of the Fourth Gospel himself.

**BIBLIOGRAPHY.**—For the story of Nathanael's call see Archbishop Trench, *Studies in the Gospels*, No. 2, and on his character, J. H. Newman's *Sermons for the Festivals of the Church*, No. 27.

**NATHUBHOY, SIR MANGALDAS** (1832-1890), Seth or head of the Kapol Bania caste, well known for their thrift and keen commercial instincts. He was born on the 15th of October 1832, of a family whose ancestors emigrated from Diu to Bombay soon after Bombay came into British possession. His grandfather, Ramdas Manordas, amassed a considerable fortune, which, owing to the premature death of his father, came into the sole possession of Mangaldas at the age of eleven. He had to take charge of the business in early life, though he gave some time to English studies. On the death of his wife he established a dispensary at Kalyan in her memory and also a special female ward in connexion with the David Sassoon hospital in Poona. As a merchant Mangaldas was upright and successful. In social matters he stood forth as a reformer, and to him the change to election from hereditary succession to the headship of the caste is due. In 1862 he founded a fellowship in Bombay university to allow graduates to spend some years in Europe. A bequest in his will enabled the university to establish seven similar scholarships. He took keen interest in learning, and in such institutions as the Asiatic and geographical societies. In 1866 he was nominated to the legislative council and sat till 1874. In 1867 he revived the Bombay association, a political body, over which he presided for a time. In 1872 he was made C.S.I., and in 1875 the dignity of Knight Bachelor was conferred on him. Besides a large donation to the Indian Famine Fund, Sir Mangaldas is known to have expended £500,000 on charities. He died at Bombay on the 9th of March 1890.

**NATICK**, a township of S.E. Middlesex county, Massachusetts, U.S.A., on the S.E. end of Cohitate Lake. Pop. (1890) 9118; (1900) 9488, of whom 1788 were foreign-born; (1910 census) 9866. The area of the township is 12:375 sq. m. The township's largest village, also named Natick, lying 18 m. W.S.W. of Boston, is served by the Boston & Albany railroad; it has the Walnut Hill preparatory school, the Leonard Morse hospital, and a public library, the Morse institute, which was given by Mary Ann Morse (1825-1862) and was built in 1873. In the village of South Natick is the Bacon Free Library (1880), in which is housed the Historical, Natural History and Library Society. In 1905 the factory product was valued at \$3,453,094; the boots and shoes manufactured in 1905 were valued at \$2,806,110 or 83.0% of the town's total, the output of brogans being especially important. Other distinctive manufactures are shirts and base-balls. Natick is the Indian name, signifying "our land," or "hilly land," of the site (originally part of Dedham) granted in 1650 to John Eliot, for the "praying" Indians. There was an Indian church in Natick, at what is now called South Natick or "Oldtown," from 1660 to 1716; and for some years the community was governed, in accordance with the eighteenth chapter of Exodus, by "rulers of tens," "rulers of fifties," and "rulers of hundreds." Until 1719 the Indians held the land in common. In 1735 the few Indians remaining were put under guardianship. The township owns a copy of Eliot's Indian Bible. An Eliot monument was erected in 1847 on the Indian burying-ground near the site of the Indian church, now occupied by a Unitarian church. Of the Eliot oaks, made famous by Longfellow's sonnet, one was cut down in 1842, the other still stands. Henry Wilson learned to make shoes here, and in the presidential campaign in 1840 gained the sobriquet of the "Natick cobbler." By the colonial authorities Natick was considered as a "plantation" until the establishment of the church; in 1762 the parish (erected in 1745) became a district, and in 1781 this was incorporated as a town.

See "Natick," by S. D. Hosmer, Daniel Wight and Austin Bacon, in vol. 2 of S. A. Drake's *History of Middlesex County* (Boston, 1880); and Oliver N. Bacon, *History of the Town of Natick* (Boston, 1856).

**NATIONAL ANTHEMS OR HYMNS.** The selection of some particular songs, words and music, as the formal expression of national patriotism, is a comparatively modern development

of ceremonial usage. In Europe the chief national anthems are: *The United Kingdom*: "God save the king" (see below); *France*: "The Marseillaise," by Rouget de Lisle; *Germany*: "Heil dir im Siegeskranz," words by Balthasar Gerhard Schumacher, music of "God save the King"; *Switzerland*: "Rufst du, mein Vaterland," music of "God save the King"; *Italy*: the "Royal March" by G. Gabetti; *Austria*: "Gott erhalte unsern Kaiser," words by L. L. Haschka, music by Haydn; *Hungary*: "Isten által meg a Magyar"; *Belgium*: "La Brabançonne," by F. Campenhout; *Holland*: "Wien Nierlansch"; *Denmark*: "Heil dir, dem Liebenden," words by H. Harries, music of "God save the King," and "King Kristian stod ved højen mast," words by Ewald, music by Hartman; *Sweden*: "Ur Svenska hjertans"; *Russia*: "Bozhe Zaria chraný," words by J. J. Canas, music by D. Jenko; *Rumania*: "Traeasca Regale," words by V. Alexandri, music by E. A. Hübsch; *Spain*: "Himno de Riego," music by Herta. In the *United States*, the "Star Spangled Banner" (1814; words by F. S. Key, music by J. S. Smith) and "Hail Columbia" (1798; words by Joseph Hopkinson, music by Fyles) share the duties of a national anthem, while the tune of "God save the King" is sung to words beginning "My country, 'tis of thee," by Samuel F. Smith (1808-1895).

The most celebrated of all national anthems is the English "God save the King," which is said to have been first sung as his own composition by Henry Carey in 1740; and a version was assigned by W. Chappell (*Popular Music*) to the *Harmonia Anglicana* of 1742 or 1743, but no copy exists and this is now doubted. Words and music were printed in the *Gentleman's Magazine* for October 1745. There has been much controversy as to the authorship, which is complicated by the fact that earlier forms of the air and the words are recorded. Such are an "Ayre" of 1619, attributed to John Bull, who has long been credited with the origin of the anthem; the Scottish carol, "Remember, O thou man," in Ravenscroft's *Melismata*, 1611; the ballad "Franklin is fled away" (printed 1669; and a piece in Purcell's *Choice Collection for the Harpsichord* (1696). The words or part of them are also found in various forms from the 16th century. The question was discussed in Richard Clarke's *Account of the National Anthem* (1822), and has been reinvestigated by Dr W. H. Cummings in his *God save the King* (1902). Carey and Bull, in the general opinion of musical historians, divide the credit; but in his *Minstrelsy of England* (1901) Frank Kidson introduced a new claimant, James Oswald, a Scotsman who settled in London in 1742, and worked for John Simpson, the publisher of the early copies of *God save the King*, and who became chamber composer to George III. What appears to be certain is that 1745 is the earliest date assignable to the substantial national anthem as we know it, and that both words and music had been evolved out of earlier forms. Bull's is the earliest form of the air; Carey's claim to the re-modelling of the anthem rests on an unauthoritative tradition; and, on general probabilities, Oswald is a strong candidate. The tune was adopted by Germany and by Denmark before the end of the 18th century.

**NATIONAL DEBT.** Details as to the recent figures of the national debts of individual countries are given under the heading of each country, and the reader is also referred to the article FINANCE. Here the subject is considered in its technical aspects—including the special character of the institution, the different classes of debt, the various methods of raising loans, interest, funding systems, comparative statistics of national debts and other points.

National debt is so universal that it has been described as the first stage of a nation towards civilization. A nation, so far as its finances are concerned, may be regarded as a corporate body or even as an individual. Like the one or the other it may borrow money at rates of interest, and with securities, general or special, proportionate to its resources, credit and stability. But, while in this respect there are certain points of analogy between a state and an individual, there are important points of difference so far as the question of debt is concerned. A state,

for example, may be regarded as imperishable, and its debt as a permanent institution which it is not bound to liquidate at any definite period, the interest, unless specially stipulated, being thus of the nature of transferable permanent annuities. While an individual who borrows engages to pay interest to the lender personally, and to reimburse the entire debt by a certain date, a state may have an entirely different set of creditors every six months, and may make no stipulation whatever with regard to the principal. A state, moreover, is the sole judge of its own solvency, and is not only at liberty either to repudiate its debts or compound with its creditors, but even when perfectly solvent may materially alter the conditions on which it originally borrowed. These distinctions explain many of the peculiarities of national debts as contrasted with those of individuals—though a nation, like an individual, may by reckless bad faith utterly destroy its credit and exhaust its borrowing powers.

A well-organized state ought to have within itself the means of meeting all its ordinary expenses; where this is not the case, either through insufficiency of resources or maladministration, and where borrowing is resorted to for what may be regarded as current expenses, a state imperils, not only its credit, but, when any crisis occurs, its very existence; in illustration of this we need only refer to the cases of Turkey in Europe and some of the states of Central and South America. Even for meeting emergencies it is not always inevitable that a state should incur debt; its ordinary resources, from taxation or from state property, may so exceed its ordinary expenses as to enable it to accumulate a fund for extraordinary contingencies. This, it would seem, was a method commonly adopted in ancient states. The Athenians, for example, amassed 10,000 talents in the interval between the Persian and the Peloponnesian wars, and the Lacedaemonians are said to have done the same. At Susa and Ecbatana Alexander found a great treasure which had been accumulated by Cyrus. In the early days of Rome the revenue from certain sources was accumulated as a sacred treasure in the temple of Saturn; and we know that when Pompey left Italy he made the mistake of leaving behind him the public treasury, which fell into the hands of Caesar. In later times, also, the more prudent emperors were in the habit of amassing a hoard. We find that the method of accumulating reserves prevailed among some of the early French kings, even down to the time of Henry IV. This system long prevailed in Prussia. Frederick II., when he ascended the throne, found in the treasury a sum of 8,700,000 thalers, and it is estimated that at his death he left behind him a hoard of from 60 to 70 million thalers. And similarly, in our own time, of the five milliards of indemnity paid by France as a result of the Franco-German War, 150 millions were set apart to reconstitute the traditional war-treasury. The German empire, apart from the individual states which comprise it, had in 1882 a debt of about £24,000,000, while its invested funds amounted to £37,390,000, including a war-treasure of £6,000,000. The majority of economists disapprove of such an accumulation of funds by a state as a bad financial policy, maintaining that the remission of a proportionate amount of taxation would be much more for the real good of the nation. At the same time the possession of a moderate war-fund, it must be admitted, could not but give a state a great advantage in the case of a sudden war. In the case of England, apart from the private hoardings of a few sovereigns, there does not seem to have existed any deliberately accumulated public treasure; before the time of William and Mary English monarchs borrowed money occasionally from Jews and from the city of London, but emergencies were generally met by "benevolences" and increased imposts.

All modern states, it may be said, have been compelled to have recourse to loans, either to meet war expenses, to carry out great public undertakings or to make up the recurrent deficits of a mismanaged revenue. Resources obtained in this way are what constitute national debt proper. Loans have been divided into forced and voluntary. Forced loans can, of course, only be raised within the bounds of the borrowing country; and, apart from the injustice which is sure to attend such an impost, it is always economically mischievous. The loans which the kings

of England were wont to exact from the Jews were really of the character of forced loans, though the method has never been used in England in modern times so extensively as on the continent. There the sum sought to be obtained in this way has never been anything like realized. In 1793, for example, a loan of this class was imposed in France, on the basis of income; and of the milliard (francs) which it was sought to raise only 100 millions were realized. In Austria and Spain, also, recourse has been had at various times to forced loans, but invariably with unsatisfactory results. Other methods of a more or less compulsory character have been and are made use of in various states for obtaining money, which, as they involve the payment of interest, may be regarded as of the nature of loans; but the debt incurred by such methods is comparatively insignificant, and some of the methods adopted are peculiarly irritating and mischievous. On the other hand, it has occasionally been attempted to raise voluntary loans by appeals to a nation's patriotism; the method has been confined almost exclusively to France. After the revolutions of 1830 and 1848 appeals were thus made to the patriotism of French capitalists to buy 5% direct from the government at par, at a time when the French 5% were selling at 80; but the results were quite insignificant. In short, the only economically sound method of meeting expenses which the ordinary resources of a state cannot meet is by borrowing in the open market on the most advantageous terms obtainable. On this normal method of borrowing, loans are divided into different categories, though there are really only two main classes, which may be designated perpetual and terminable. Borrowing in quasi-perpetuity has hitherto been the mode adopted by most states in the creation of the bulk of their debt. Not that any state ever borrows with the avowed intention of never paying off debts; but either no definite period for reimbursement is fixed, or the limit has been so extended as to be practically perpetual, or in actual practice the debt has been got rid of by the creation of another of equal amount under similar or slightly differing conditions as to interest. Of course a state is not bound to retain any part of its debt as a perpetual burden; it is at liberty to liquidate whenever it suits its convenience. This quasi-perpetuity of debt in the case of a state in a sound financial condition involves no hardship upon its creditors, who may at any moment realize their invested capital by selling their titles as creditors in the open money market, it may be at the price they paid, or it may be a little below or a little above it, according to the state of the market at the time. Loans, again, contracted on the terminable principle are of various classes; the chief of these are (1) life annuities, (2) terminable annuities, (3) loans repayable by instalments at certain intervals, (4) loans repayable entirely at a fixed date.

From the time of William III. life and terminable annuities have been a favourite mode in England either of borrowing money or of commuting, and thus gradually paying off, the existing funded debt. At first, and indeed until comparatively recent times, the system of life annuities resulted in serious loss to the country, owing to the calculation of the rate of annuity on too high a scale, a result arising from imperfect data on which to base estimates of the average duration of life. The system of life annuities was sometimes combined in England with that of perpetual annuities, or interest on the permanent debt—the life annuity forming a sort of additional inducement to lenders of limited means to invest their money. At one time the form of life annuities known as *tontine* was much in vogue both in England and France, the principle of the *tontine* being that the proceeds of the total amount invested by the contributors should be divided among the survivors, the last survivor receiving the whole interest or annuity. The results of this system were not, however, encouraging to the state. In England, at least, the terminable annuity has been a favourite mode of borrowing from the time of William III.; it has been generally conjoined with a low rate of permanent interest on the sum borrowed. Thus in 1700 the interest on the consolidated debt amounted to only £260,000, while the terminable annuities payable amounted to £308,407. In 1780 a loan of 12 millions was raised

at 4% at par, with the additional benefit of an annuity of £1, 16s. 3d. for eighty years. Even so late as the Crimean War in 1855, a loan of 16 millions at 3% at par was contracted, the contributors receiving in addition an annuity of 14s. 6d. for thirty years.

The third method of contracting terminable loans, that of gradual repayment or amortization within a certain limit of years, has been a favourite one among certain nations, and specially commends itself to those whose credit is at a low ebb. When the final term of repayment is fixed upon, a calculation is easily made as to how much is to be paid half-yearly until the expiry of the term, so that at the end the whole, principal and interest, will have been paid. At first, of course, the amount paid will largely represent interest, but, as at each half-yearly drawing of the numbers of the bonds to be finally paid off the principal will be gradually reduced, there will be more and more money set free from interest for the reduction of the actual debt. This method, as we have said, has its advantages, and when conjoined with stipulations as to liberty of conversion to debt bearing a lower rate of interest than that originally offered, and when the bonds are not issued at a figure much below par, might be the most satisfactory method of raising money for a state under certain emergencies. What is known as the "Morgan loan" of France in 1870 was contracted on such conditions.

The last form of temporary loan, that repayable in bulk at a fixed date, is one which, when the sum is of considerable amount, is apt to be attended with serious disadvantages. The repayment may have to be made at a time when a state may not be in a position to meet it, and so to keep faith with its creditors may have to borrow at a higher rate in order to pay their claims. It has, however, worked well in the United States, most of the debt of which has been contracted on the principle of optional payment at the end of a short period, say five years, and compulsory payment at the end of a longer period, say twenty years. Thus the loan of 515 millions of dollars contracted in 1862 was issued on this principle, at 6%, and so with other loans between that year and 1868. In European states, however, the risks of embarrassment are too great to permit of the application of this method on an extensive scale; and for loans of great amount the methods most likely to yield satisfactory results are loans bearing quasi-perpetual interest, or those repayable by instalments on the basis of half-yearly drawings within a certain period.

What are known as lottery loans are greatly favoured on the continent, either as an independent means of raising money, or as an adjunct to any of the methods referred to above. These must not be confounded with the lottery pure and simple, in which the contributors run the risk of losing the whole of their investment. The lottery loan has been found to work well for small sums, when the interest is but little below what it would have been in an ordinary loan, and when the percentage thus set aside to form prizes of varying amounts forms but a small fraction of the whole interest payable. The principle is that each contributor of such a loan has a greater or less chance of drawing a prize of varying amount, over and above the repayment of his capital with interest.

What are known in England as exchequer bills and treasury bills may be regarded as loans payable at a fixed period of short duration, from three months upwards, and bearing very insignificant interest, even so low as  $\frac{1}{2}\%$ . They are a useful means of raising money for immediate wants and for local loans, and form handy investments for capitalists who are reserving their funds for a special purpose. Exchequer bonds are simply a special form of the funded debt, to be paid off generally within a certain period of years.

There are two principal methods of issuing or effecting a loan. Either the state may appeal directly to capitalists and invite subscriptions, or it may delegate the negotiation to one or more bankers. The former method has been occasionally followed in France and Russia, but in practice it has been found to be attended with so many disadvantages to the borrowing state or city that the best financial authorities consider it unsound. The great banking-houses have such a command over the money-market that it is

difficult to keep even a direct loan out of their hands. The majority of loans, therefore, are negotiated by one or more of these houses, and the name of Rothschild is familiar to every one in connexion with such transactions. By this method a borrowing state can assure itself of having the proceeds of the loan with the least possible delay and with the minimum of trouble. A loan may be issued at, above, or below par, though generally it is either at or below par—"par" being the normal or the normal rate of interest on the loan, the sum which the borrowing government undertakes to pay back for each share on reimbursement, without discount or premium. Very generally, as an inducement to investors, a loan is offered at a greater or less discount, according to the credit of the borrowing government. Sometimes a state may offer a loan to the highest bidders; for example, the city of Auckland in 1875 invited subscriptions through the Bank of New Zealand to a loan of £100,000 at 6%; offers were made of six times the amount, but only those were accepted which were at the rate of 98% or above. The rate of interest offered generally depends on the credit of the state issuing the loan. England, for example, would have no difficulty in raising any amount at 3% or even less, while less stable states may have to pay 8 or 9%. The nominal percentage is by no means, however, always an index of the cost of a loan to a state, as the history of the debt of England disastrously shows. During the 18th century various expedients were employed, besides that of terminable annuities already referred to, to raise money for the great wars of the period, at an apparently low percentage. For example, from 3 to 5% would be offered for a loan, the actual amount of stock per cent allotted being sometimes 10% or more above the rate between 1776 and 1785, for the £91,763,842 actually borrowed by the government, £115,267,993 was to be paid back. In 1797 a loan of £1,620,000 was contracted, for every £100 of which actually subscribed, at 3% the sum of £219 was allotted to the lender. In 1793 a 3% loan of 4½ millions was offered at the price of £72½, the government thus making itself liable for £6,250,000. Greatly owing to this reckless method the debt of Great Britain in 1815 amounted to over 900 millions. France in this respect has been quite as extravagant as England; many of her loans of the 19th century were issued at from 52 to 84% on, indeed in 1848 so low as 45%—as a rule with 5% interest. The enormous and embarrassing increase of the French debt during the 19th century was doubtless greatly due to this disastrous system. Nearly every European state and most of the Central and South American states have at one time or another aggravated their debts by this method of borrowing, and got themselves into difficulty with their creditors. Financiers almost unanimously maintain that in the long run it is much better for a state to borrow at high interest at or near par, than at an apparently low interest rate. A loan issued at the highest rate may find itself in the midst of a crisis that will for a time shake its credit; but when the crisis is past and its credit revives it will be in a much more sound position with a high interest for a debt contracted at par than with a comparatively low interest on a debt much in excess of what it really received. If a state, for example, borrows at par at 6% when its credit is low, it may easily when again in a flourishing condition reduce the interest on its debt to 4 or even 3%. The United States government actually did so with the debt it had to contract at the time of the Civil War. This method of reducing the burden of a debt is evidently no injustice to the creditors of a government, when used in a legitimate way. A state is at liberty at any time to pay off its debts, and, if it can borrow at 3% to pay off a 6% debt, it may with perfect justice offer its creditors the option of payment of the principal or of holding it at a reduced interest. Government debts are, however, sometimes reduced after a fashion by no means so legitimate as this. Other states have been even more unprincipled, and have got rid of their debts at one sweep by the simple method of repudiation.

When a state has a variety of loans bearing different rates of interest, it may consolidate them into a single debt at a uniform interest. For example, in 1751 several descriptions of English debt were consolidated into one fund bearing a uniform interest of 3%, an operation which gave origin to the familiar term "consols" ("consolidated annuities"). In the early days of the English national debt, a special tax or fund was appropriated to the payment of the interest on each particular loan. This was the original meaning of "the funds," a term which has now come to signify the national debt generally. So also the origin of the term "funded" as applied to a debt which has been recognized as a permanent investment, and for the payment of the interest of which regular provision is made. Unfunded or floating debt, on the other hand, means strictly loans for which no permanent provision requires to be made, which have been obtained for temporary purposes with the intention of paying them off within a brief period. Exchequer and treasury bills are included in this category, and such other moneys in the hands of a government as it may be required to reimburse at any moment. Where a government is the recipient of savings banks deposits, these may be included in its floating debt, and so also may the paper-money which has been issued so largely by some governments. A state with a large floating debt must be regarded as in a very critical financial condition.

National debt, again, is divided into external and internal, according as the loans have been raised within or without the country—

some states, generally the smaller ones, having a considerable amount of exclusively internal debt, though it is obvious that the bulk of national debts are both external and internal.

We referred above to various ways of reducing the burden of a debt, and also to methods of contracting loans by which within a certain period they are amortized or extinguished. Most states, however, are burdened with enormous quasi-permanent debts, the reduction or extinction of which gives ample scope for the financial skill of statesmen. A favourite method of accomplishing this is by the establishment of what is known as a sinking fund, formed by the setting aside of a certain amount of national revenue for the reduction of the principal of the debt.

(J. S. K.)

The following table shows the general state of the world's public indebtedness at the beginning of the 20th century, divided according to the more important countries, the bracketed figures in black type indicating the position of the country referred to under each heading in the list. The figures are given by preference for the year 1900, as more representative, in a case like this, than for some later years; for the Boer War, as regards the United Kingdom, and also the Russo-Japanese War, introduced new debt and new considerations, hardly fair to the comparison, while this stands at the end of a long period of peace. The figures in every case are not to be supposed to be absolutely accurate; statistics of national debts differ, often remarkably, and it is practically impossible to give a perfectly satisfactory comparison, owing partly to difficulties of computing the exchange, partly to inaccurate accounts, and partly to the varieties of debt (reproductive or non-reproductive, &c.).

Kingdom (756 millions) stood second to that of France (1000 millions), in 1900 it stood third to France and Russia; whereas in 1883 its weight per head of population was third, in 1900 it was eleventh; whereas in 1883 its annual charge stood second, in 1900 it stood fourth; and whereas the weight of the charge per head of population in 1883 was fifth, in 1900 it was eleventh. The indebtedness of the great British dependencies, on the other hand, had increased from 302 millions to 544 millions sterling, or by 242 millions; and the local (municipal) debt of Great Britain had risen from about 100 millions to upwards of 300 millions.

It is interesting to recall the history of the British national debt during the 19th century. The debt at the close of the Napoleonic war (1816) was nearly 887 millions sterling, and at the beginning of 1900 this debt had been reduced to 621 millions,<sup>1</sup> or a decrease of 266 millions—notwithstanding interim additions of about 367 millions, which made the gross reduction during that period 633 millions sterling, an amount actually larger than the whole (dead-weight<sup>2</sup>) debt at the end of the century. No country (except the United States, to a smaller amount) has ever redeemed its obligations on such a scale, and this was done while all other European countries of similar standing were piling up debt.

This enormous reduction was effected at different rates of speed. Between 1817 and 1830, when what was known as

*History of British debt.*

The Principal Public Debts of the World, 1900.

Country.	Population.	Total Debt.	Per Head.	Annual Charge.	Per Head.
THE UNITED KINGDOM	40,909,925	(3) £628,978,782	(11) £15 7 6	(4) £23,216,657	(11) £0 11 4
BRITISH DOMINIONS OVER SEA—					
India	230,000,000	(9) 210,323,937	(24) 0 18 6	(11) 6,595,732	(23) 0 0 6
Australian States	3,707,905	(10) 195,324,717	(2) 52 13 0	(9) 7,595,074	(2) 2 2 0
New Zealand	815,820	(23) 47,874,452	(1) 58 12 0	(22) 1,717,910	(1) 2 1 0
Canada	5,338,883	(21) 53,254,689	(14) 10 0 0	(21) 2,678,496	(13) 0 10 0
Cape Colony	1,527,224	(24) 27,884,078	(8) 18 5 0	(23) 1,331,737	(6) 0 17 5
Natal	602,365	(25) 9,019,143	(15) 10 0 0	(24) 350,204	(16) 0 7 9
France	38,517,975	(1) 1,086,215,575	(4) 28 0 0	(13) 49,244,652	(4) 1 5 11
Russia	129,211,413	(2) 656,000,000	(19) 5 2 0	(2) 29,000,000	(18) 0 7 0
Austria	25,886,000	(6) 358,438,000	(12) 13 16 11	(6) 14,067,000	(10) 0 11 6
Hungary	19,203,531	(11) 184,600,000	(16) 9 14 0	(8) 11,977,640	(9) 0 12 6
Italy	32,449,754	(4) 586,000,000	(9) 18 0 0	(3) 27,000,000	(7) 0 16 7
United States of America	76,303,387	(8) 292,216,265	(21) 3 15 6	(10) 6,709,026	(20) 0 1 9
Spain	18,089,500	(5) 433,283,066	(5) 24 1 5	(5) 16,742,285	(5) 0 18 2
Turkey	23,886,000	(13) 170,000,000	(18) 7 0 0	(13) 5,148,450	(4) 0 4 3
Egypt	9,734,000	(16) 103,372,000	(6) 10 12 4	(15) 4,222,370	(15) 0 8 8
Prussia	34,472,809	(7) 329,384,000	(17) 9 7 0	(7) 13,923,170	(17) 0 7 5
German Empire	56,345,000	(14) 118,554,789	(22) 2 2 1	(16) 3,794,461	(22) 0 1 4 1/2
Portugal	5,049,729	(12) 177,192,795	(3) 35 0 0	(14) 4,434,243	(8) 0 15 10
Holland	5,104,137	(18) 96,561,287	(7) 18 18 0	(20) 2,926,553	(12) 0 11 1 1/2
Belgium	6,744,000	(15) 104,551,000	(10) 15 13 6	(17) 3,204,404	(14) 0 9 9
Japan	43,759,577	(22) 52,903,000	(23) 1 4 2	(18) 3,176,759	(21) 0 1 5
China	399,000,000	(20) 55,000,000	(25) 0 3 0	(19) 3,000,000	(24) 0 0 2
Argentina	4,400,000	(17) 103,000,000	(6) 23 1 0	(12) 6,301,419	(3) 1 8 7
Brazil	17,000,000	(19) 81,710,000	(20) 4 16 0		

The total indebtedness of the countries named in the table amounted to £6,311,017,478, and the total indebtedness of the world (i.e. including countries not here mentioned) for the year 1898 was computed by Lord Avebury (*Journ. Roy. Stat. Soc.* vol. liv. part i.) as £6,432,757,000, as against £5,097,910,000 in 1888. This compares (taking figures compiled by Mr Dudley Baxter in *Journ. Roy. Stat. Soc.*, March 1874) with a total indebtedness of 4680 millions sterling in 1874 and 1700 millions sterling in 1848. The United Kingdom had diminished its total debt since 1883 by 127 millions, the amount per head by £6, the annual charge by 6 millions, and the charge per head by 5s. 8d. The United States debt was lower by nearly a hundred millions. Japan, Egypt and Brazil had sensibly improved their positions. But the following countries had increased their debts: France (by 86 millions), Russia (by some 240 millions), Italy (by 140 millions), Austria-Hungary (by 70 millions), Spain (by 190 millions), Prussia (by 227 millions), Portugal (by 80 millions), Holland (by 18 millions), Belgium (by 32 millions), and Argentina (by 73 millions).

The result is that, whereas in 1883 the total debt of the United

Pitt's sinking fund was in operation (depending upon the devotion of surplus income to the repayment of debt, but much complicated by the raising of fresh loans), a net reduction was made of £20,488,072—an annual average of £2,268,313. From 1830 to 1876 the system of using surplus revenue—the so-called old sinking fund—for redeeming debt, was steadily applied, together with the creation of terminable annuities, by which definite blocks of debt were cancelled and the whole amount paid off in a term of years. During this period the debt was reduced by £85,175,782, an annual average of £1,851,647. In 1876 Sir Stafford Northcote's (Lord Idlesleigh's) new sinking fund came into operation, in addition to previous methods of redeeming debt. By this system a definite annual sum was set aside for the service of the debt, the difference between it and

<sup>1</sup> Leaving out of account 8 millions of unfunded debt raised for the Boer War.

<sup>2</sup> The "dead-weight" debt, or national debt proper, excludes what are treated in the public accounts as "other capital liabilities," the interest on which is not included in the fixed charge; but it is taken to include the new debt of all sorts raised in 1900, 1901 and 1902 for the Boer War.

the amount required for payment of interest forming a (new) sinking fund devoted to repayment of capital. This fixed charge was gradually reduced from about 29 millions to 26 millions in 1888, to 25 millions in 1890, and to 23 millions in 1899. The amount paid off during this period by means of old sinking fund, terminable annuities and new sinking fund, down to March 1900, was £155,238,639, or an annual average of £6,468,276.

It will be observed that the burden of the debt incurred previously to 1817 has thus been borne very unequally by different ages of "posterity." While the generations immediately succeeding the Napoleonic war paid off about £2,000,000 a year, the taxpayers between 1876 and 1900 paid at three times that rate. They did so largely without knowing it, since a large part of the amount was wrapped up in the terminable annuities; but it is very questionable justice that so large a proportion of the burden should have been imposed upon them.

The great bulk of the funded national debt consists of what are known as "consols." This name dates from 1751, when nine different government annuities at 3% were consolidated into one, amounting to £9,137,821. These "consolidated annuities" formed the germ of what has since become the type of British government stock. At the same time some of the annuities at a higher rate of interest were combined and the interest reduced to 3%, and this stock was known as "reduced," the two 3% stocks remaining side by side, until in 1854 the 3½% government stock was also converted into 3%, under the style of "new threes." "Consols," "reduced" and "new threes" formed thenceforth a solid body of British 3% stock, until in 1888 the whole amount was converted (see *Conversions* below) by Mr (afterwards Lord) Goschen into 2½%. "Consols" were added to from time to time when fresh loans were needed: from 39 millions in 1771 they rose to 71 millions in 1781, to 101 millions in 1783, 278 millions in 1801, 334 millions in 1811, and 400 millions in 1858; but in 1888 they had decreased, by redemptions, to £322,681,035. "Reduced" were also added to: from 17 millions in 1751 they rose to 164 millions in 1815, and then gradually diminished to 102 millions in 1869, and to £68,912,433 in 1887, when they were converted with "consols" into the new consols (or "Goschens") at 2½%, to be reduced to 2¼% in 1903.

The lowest price ever quoted for "consols" was 47½ on 20th September 1897, owing to the mutiny at the Nore; the highest was 114 in 1896 owing to scarcity of stock, the operation of the sinking funds, and the demand for investment of savings bank moneys.

The high premium to which consols rose towards the end of the century may be briefly explained. *Pari passu* with the reduction of the debt went a dwindling of the amount of consols open to investors, and hence occurred a continued normal appreciation of the stock. In 1817 the amount of British government stock per head of the population was £40, 10s.; in 1896 this figure had decreased to £14, 12s. The ordinary law of supply and demand would therefore in any case tend to increase the price of government stock. This has always happened. The amount of 3% diminished from 528 millions in 1817 to 498 in 1827, and to 497 in 1837, and the average prices in these years were 73, 83 and 90; additions were made to the stock, and in 1847 (the amount being 510 millions) the price was 86½; again the amount decreased, and in 1852 (500 millions) the price was 98; then a great conversion raised the amount to 734 millions in 1854, and the price went down to 90½; but by 1887 the amount decreased by about 200 millions, and the price rose well above par; and though the reduction in interest in 1888 set back the price, it rose again as the amount of available stock diminished. Many causes, into which it is not necessary to enter, operated no doubt in keeping up the demand for British government credit. Moreover, apart from the fact that in 1882 there were 689 millions of 3% and in 1900 only 501 millions of 2½% in existence, the amount held by government departments and therefore practically locked up from the market, gradually increased, until from this cause alone the amount of available stock was diminished by upwards of 200 millions; and a large

amount more was practically locked up by being held by trustees, or by banks, insurance societies, &c. The savings banks deposits, increasing as they did by about £10,000,000 per month (owing partly to the raising in 1894 of the maximum limit), had to be invested in government securities; and the compulsory activity of the government as a buyer of consols, both on this account and also for sinking fund purposes (in order to obtain stock to redeem debt on the increased scale already indicated) operated as an abnormal cause for sending the price of consols high above par. Even at that figure (the average prices for consols being 101½ in 1894, 106½ in 1895, 110½ in 1896, 112½ in 1897, 110½ in 1898 and 106½—having fallen owing to war prospects—in 1899) it was difficult for the government brokers to obtain consols, and it was principally owing to this state of things that in 1899 Sir Michael Hicks-Beach reduced the fixed annual charge for the debt (and *pro tanto* the new sinking fund) from £25,000,000 to £23,000,000.

It may be useful to give the figures for the British national debt in 1902, after the disturbance due to the South African War. During the years 1900 and 1901 the new sinking fund was suspended, as well as the payments on the terminable annuity debt applicable to repayment of capital (except in so far as annuities to individuals were concerned); so that the debt was not reduced, as it would otherwise have been, by £4,547,000 in 1900 and by £4,681,000 in 1901. On the contrary, it was increased by fresh borrowings. Consols were raised (in 1901 and 1902) to the extent of £92,000,000; a "War Loan" of 2¼% stock and bonds, redeemable in 1910, was raised (1900) to the amount of £30,000,000; 2¼% exchequer bonds were raised (in 1900) to the amount of £24,000,000, and treasury bills (in 1899 and 1900), £13,000,000. The total war borrowing amounted accordingly to £159,000,000, raised at a discount of (£6,585,000) 4.14%. This includes the whole new borrowing in 1902, a portion of which was intended after the peace to be paid back in the current year; but for this no allowance can here be made. The accompanying table shows the totals for the "dead-weight debt" in 1900, 1901 and 1902; and, for convenience, also the "other capital liabilities."

	"Dead-weight Debt."	Chief Cause of Difference. <sup>1</sup>	"Other Liabilities."
31st March 1900 . . .	£628,978,782	{ "War Loan," £30,000,000	£10,186,482
" 1901 . . .	690,992,621	{ + Exch. Bonds, 24,000,000	
" 1902 . . .	747,876,000	{ + Treas. Bills, 5,000,000	14,731,256
July 1902 . . .	779,876,000	+ Consols, 60,000,000	20,532,000
		+ Consols, 32,000,000	

"Other liabilities" it must be remembered, represent money advanced (generally by terminable annuity) on reproductive objects—telegraphs, barracks, public works, Uganda railway, &c.—and they could not, obviously, be properly included in the national debt unless at the same time a set-off were made for the valuable assets held by the British government, such as the Suez canal shares, which in 1902 were alone worth upwards of £26,000,000. (H. C. I.)

**British National Debt Conversions.**—The great bulk of the funded debt of the United Kingdom consists of annuities, which are described as perpetual, because the state is under no obligation to pay off at any time the capital debt which they represent. All that the public creditor can claim is to receive payment of the instalments of annuity as they fall due. On the other hand, the government has the right to redeem the annuities ultimately by payment of the capital debt; though it may, and frequently does, bind itself not to exercise that right as regards a particular stock of annuities until after a definite period. So long as a stock is thus guaranteed against redemption, the only way in which the annual charge for that portion of the debt can be reduced is by the government buying back the annuities in the open market at their current price, which may be more or may be less than the nominal debt, according to general financial conditions and to the state of the national credit. The liability of the stock to redemption at par, when the period of guarantee has expired, prevents its market price from rising materially above that level. To enable the right of compulsory redemption to be enforced, it is only necessary that the government should

<sup>1</sup> Other causes are redemption of land tax, variation in capital value of terminable annuities and minor treasury operations.

have command of sufficient funds for the purpose of paying off the stockholders, or should be able to raise those funds by borrowing at a rate of interest lower than that borne by the stock. Any circumstances which might tend to raise the price of the stock above par would also assist the government in raising its redemption money on more favourable terms. When the amount of stock to be dealt with is large, the raising by a fresh loan of the amount required for redemption would occasion great disturbance. A more convenient method is the conversion of the existing stock to a lower rate of interest by agreement with the stockholders, whose reluctance to accept a reduction of income is overborne by their knowledge that the power of redemption exists and will be put in force if necessary. The opportunity for conversion may be looked for when the price of a redeemable stock stands steadily at or barely above par. Observation of the movements in the price of other securities will serve to show whether this stationary price represents the real market value of the stock, or whether that value is subject to depression owing to an expectation of the stock being converted or redeemed. Accordingly, the course of prices of other government stocks which are free from the liability to redemption, of the stocks of foreign countries and the colonies, and of the large municipalities, must be watched by government in order to determine, first, whether the conversion of a redeemable stock is feasible, and, secondly, to what extent the reduction of the interest in the stock may be carried.

The credit for the first measure of conversion belongs to Walpole, though it was carried through by Stanhope, his successor as chancellor of the exchequer. In 1714 the legal rate of interest in the year of the Restoration, was reduced to 5% by the act 12 Anne, stat. 2, c. 16. But the bulk of the national debt still bore interest at 6%, the doubtful security of the throne and the too frequent irregularities in public paym<sup>ts</sup> having hitherto precluded any considerable reduction of rates. Walpole saw that the first requirement was to give increased confidence to the public creditors. Three acts were passed dealing respectively with debts due to the general public, to the Bank of England and to the South Sea Company. Three separate funds—the general fund, the aggregate fund and the South Sea fund—were assigned to the service of the several classes of debt, each of these funds being credited with the produce of specified taxes, which were made permanent for the purpose; and it was further provided that any surplus of the funds, after payment of the interest of the debts, should be applied in reduction of the principal. Such was the success of this measure that, in spite of the reduction of interest from 6 to 5% which was also enacted, the passing of the acts was followed by a rise in the price of stocks. A curious preliminary to the introduction of these measures was the passing of a resolution by the House of Commons, which invited advances not exceeding £600,000, to be repaid with interest at 4% out of the first supplies of the year. The result showed that the time was not ripe for such a reduction of interest, as only a sum of £45,000 was offered on those terms. A further resolution was then passed, substituting 5% at the rate of £220,000.

Walpole had a further opportunity of effecting a conversion in 1737. In the meantime much of the 5% debt had been reduced to 4% by arrangements with the Bank of England and the South Sea Company, and further borrowings had taken place at that rate and even at 3%. In 1737 the 3% stood above par, and Sir John Barnard proposed to the House of Commons a scheme for the gradual reduction of the 4%. As a financial measure the scheme would doubtless have succeeded; but Walpole, moved apparently by consideration for his capitalist supporters, opposed it for the time defeated it. A scheme on similar lines was carried through by Pelham as chancellor of the exchequer in 1749 in the form of the act 22 Geo. II. c. 1. By that act holders of the 4% securities, amounting to nearly £58,000,000, were offered a continuance of interest at 4% for one year, followed by 3½% for seven years, during which they were guaranteed against redemption, with a final reduction to 3% thereafter. It was necessary to continue the rate of 4% for the first year, as any objecting stockholders could not be paid off without a year's notice. Three months were allowed for signifying assent to the proposal. At first it was viewed

with disfavour, and both the Bankers and the East India Company opposed it. But the pens of the government pamphleteers were busily occupied in showing the advantages of the offer, and at the close of the three months acceptances had been received from the holders of nearly £39,000,000 of the stocks, or more than two-thirds of the whole. A further opportunity was afforded to waverers by a second act (23 Geo. II. c. 22), which allowed three months more for consideration; but for holders accepting under this act the interest was fixed at 3½% interest was reduced from seven years to five. These terms brought in an additional £15,600,000 of stock; and the balance left outstanding, amounting to less than 3½ millions, was paid off at par by means of a new loan. The annual saving of interest on the stock converted was at first £272,000, increasing to £544,000 after seven years.

For nearly three-quarters of a century no further conversion was attempted. In that period the total debt had been increased tenfold, and the practice of borrowing in times of war by the issue of an inflated capital, bearing nominally a low rate of interest, prevented recourse to conversion as a means of reducing the burden after peace was restored. But in 1822 Mr Vansittart—who four years earlier had effected a conversion in the opposite direction, turning £27,000,000 of stock from 3 into 3½%, in order to obtain from the holders an advance of £3,000,000 without adding to the capital of the debt—was able to deal with the 5%. These stocks amounted to £152,000,000 out of a total funded debt of £795,000,000. The prices at which the chief denominations of government stocks stood in the market in the early part of 1822 indicated a normal rate of interest of more than 4 but considerably less than 4½%. In these circumstances, to propose the conversion of the 5% stocks to 4½% would probably have been futile, unless the conversion were guaranteed for a long period, as holders would have stood in fear of a speedy further reduction. Nor could the government hope to succeed in a reduction to 4%. Mr Vansittart's plan was to offer £105 of stock bearing 4% in exchange for £100 of 5% stock, thus adding slightly to the capital of the debt, but effecting a large annual saving in interest. These terms were highly successful. Holders of nearly £150,000,000 accepted, leaving less than £3,000,000 of the stock to be paid off, and the annual saving obtained was £1,197,000. The new 4% stock was made irredeemable for seven years (act 3, Geo. IV. c. 6).

There were, however, other 4% stocks, amounting to £76,000,000, which were not secured against redemption. Two years later, the conditions being favourable for their conversion, the act 5 Geo. IV. c. 24 was passed, offering holders in exchange a 3½% stock, irredeemable for five years. The offer was accepted as regards £70,000,000, and the remaining £6,000,000 paid off, the annual saving on interest being £381,000.

In 1830 the guarantee given to the 4% stock of 1822 had expired, and the stock stood at a price of 102½. Mr Goulburn decided to attempt its conversion without delay, and accordingly by the act 11 Geo. IV. c. 13 holders were offered in exchange for each £100 of the stock, either £100 of a 3½% stock, irredeemable for ten years, or £70 of a 5% stock, irredeemable for forty-two years, these two options being considered of approximately equal value. No difficulty was found in securing assent. Over £150,000,000 of the stock was converted, almost wholly into the 3½% stock; the balance of less than £3,000,000 was paid off, and an annual saving of £754,000 in interest was the result.

It was again Mr Goulburn's fortune to carry out a large and successful conversion in 1844. At that date the funded debt was made up of 3% and 3½% stocks in the proportions of 1844. About two to one of the one or other denomination being the trifling amount of 5% stock created in connexion with the conversion of 1830. The price of 3% consols ranged about 98, and that of the new 3½% created in 1830, about 102. A reduction straightway from 3½ to 3% was not to be looked for, but it was hoped to ensure that reduction ultimately by offering 3½% for the first few years and a guarantee against redemption for a long term. Accordingly the holders of the several 3½% stocks were offered an exchange to a new stock bearing interest at 3½% for ten years and at 3% for the following twenty years. Practically the whole of the stock, amounting to £249,000,000, was converted on these terms, only £102,000 being left to be paid off at par. The immediate saving of interest was £622,000 a year for ten years, and twice that rate in subsequent years (acts 7 & 8 Vict. c. 4 and 5).

Mr Gladstone's only attempt at the conversion of the debt was made in his first year as chancellor of the exchequer. His primary purpose was to extinguish some small remnants of 3% stocks which stood outside the main stocks of that denomination. The act 16 Vict. c. 23 offered to holders of these minor stocks, amounting altogether to about 9½ millions, the option of exchanging £100 of their stock for £81, 10s. of a 2½% stock guaranteed for 40 years, or £110 of a 2½% stock guaranteed for the same period, or else for exchequer bonds at par. In the result stock to the amount of only about £1,500,000 was converted, and the remaining £8,000,000 had to be paid off at par, with some apparent loss of capital, as the current market price of the 3% was less than par. The failure was largely owing to the fact that, between the initiation and the execution of the scheme, the train of events leading up to the Crimean War had become manifest, with unfavourable results

to the public credit. Mr Gladstone had also included, as an optional portion of his plan, liberty to holders of the larger 3% stocks to exchange into the new 3½ and 2½%. Very little advantage was taken of this permission, but the small amount of 2½% stock then created has been largely added to in later years by the conversion of stocks of higher denominations held by the national debt commissioners for the savings banks and other government funds.

Little better was the result of a more ambitious attempt made by Mr Childers in 1884. His offer of a 37 ½% Vic. c. 23 extended to the holders of all the 3% stocks, amounting to more than 600 millions, but no attempt was made to compel acceptance. There was offered in exchange for each £100 of 3% stock either £102 of a stock at 2½% or £108 of a stock at 2½%, both irredeemable for twenty-one years. But the amount exchanged into the new stocks was only 22 millions, of which more than one-half was stock held by government departments.

The most important of all the conversions of the British debt was effected by Mr Goschen in 1888. It applied to the whole of the 3% stocks, amounting to a total of £558,000,000, made up as follows: £323,000,000 of consols, a stock which dated from 1872, when it was formed by the consolidation of a number of minor stocks; £69,000,000 of reduced 3%, of which the nucleus was the stock reduced from 4 to 3% by Pelham's conversion in 1749; £166,000,000 of new 3% resulting from the conversion of 1844. All the three stocks were, and had been for a considerable time, well over par. But for the past few years they had remained in almost a stationary position, relatively to the upward movement shown in the prices of the government 2½% stock, and of the stocks of foreign governments, of British colonies and of the leading municipalities.

It was clear that the anticipation of a conversion or redemption scheme was weighing down consols. Direct evidence of this fact was afforded by the course of a new 3% stock, the local loans stock, which Mr Goschen had created in 1887. Though bearing the same interest and resting upon the same ultimate security as consols, this stock, which had been made irredeemable for twenty-five years, rose at once to a higher level of price. The opportunity for a great scheme of conversion had evidently come. The risk to be incurred by government in undertaking the liability to pay off such an enormous stock of consols, in comparison with the resources of the nation than that which Mr Goulburn had faced in 1844, was still very great, and it was rendered more formidable by the fact that holders of consols and of reduced 3% were entitled at-law to a year's notice before their stocks could be redeemed. If that right of notice were to be enforced as regards any large proportion of the stocks, no precaution could adequately guard against the risk of untoward circumstances arising to affect the operation before the year expired. Mr Goschen proposed to offer to the holders of each of the three stocks an exchange at par into a new stock bearing at 3% for the first year, and at 2½% for the next fourteen years and at 2½% for twenty years thereafter, the stock to be irredeemable for the whole of that period, namely till 1923. Acceptance was made compulsory for holders of the new 3%, with the alternative of being paid off at par, as they had no claim to receive notice; but it was made optional for the holders of the other two stocks, and a bonus of 5% was offered to them as an inducement to forgo their right of notice. These provisions were duly embodied in the act 51 Vic. c. 2. The terms were accepted by practically all the holders of the new 3%, and the great majority of the holders of the reduced 3%, the amount left outstanding being only £2,000,000. To enable that balance to be dealt with, an act was passed providing for the compulsory redemption or conversion of the outstanding stock at the expiry of the statutory notice. The funds required for this further operation were raised by the issue of treasury bills and exchequer bonds, by temporary advances from the bank and from the national debt commissioners, and by the creation of an additional half-million of the new stock. In the result it was only necessary to find cash for paying off dissentients to the amount of £19,000,000, the final outcome of the whole operation was a saving in the annual charge of interest of £1,412,000, increasing to twice that amount after fourteen years.

The conversion of the consols and reduced 3% was greatly facilitated by the exercise of a power, which the act conferred, to pay to recognized agents, such as stockbrokers, bankers and solicitors, a commission of 1s. 6d. on stocks in respect of which they lodged their clients' assents. These agents were thus afforded an inducement to give their clients explanation and advice, without which many of the fundholders would probably not have moved in the matter. The commissions paid amounted to more than £234,000, representing stocks to the amount of over £13,000,000. The government would not again be confronted with this difficulty of having to give long preliminary notice of the intention to convert or redeem a large portion of the debt, as it was provided by the Conversion Act 1888 that the present consols should be redeemable after 1923 on such notice and in such manner as parliament might direct.

(W. BL., E. W. H.)\*

See Leroy-Beaulieu, *Traité de la Science des Finances; Raun, Finanzwissenschaft; McCulloch, On Taxation and the Funding System; Hamaker, Inquiry Concerning the Rise and Progress of the English Debt; Taylor, History of Taxation in England; Penn Compendium of English and Foreign Funds; Dudley Baxter, National*

*Debts*, and his paper in the *Stat. Soc. Jour.* (1874); Sir E. W. Hamilton, *Conversion and Redemption* (1889). And for statistics of national debts see the *Statesman's Year-Book* and the *Stock Exchange Annual*.

**NATIONALITY**, a somewhat vague term, used strictly in international law (see INTERNATIONAL LAW, PRIVATE) for the status of membership in a nation or state (for the conditions of which see STATE, ALLEGIANCE, NATURALIZATION, ALIEN), and in a more extended sense in political discussion to denote an aggregation of persons claiming to represent a racial, territorial or some other bond of unity, though not necessarily recognized as an independent political entity. In this latter sense the word has often been applied to such people as the Irish, the Armenians and the Czechs. A "nationality" in this connexion represents a common feeling and an organized claim rather than distinct attributes which can be comprised in a strict definition.

**NATIONAL WORKSHOPS** (Fr. *Ateliers Nationaux*), the term applied to the workshops established to provide work for the unemployed by the French provisional government after the revolution of 1848.<sup>1</sup> The political crisis which resulted in the abdication of Louis Philippe was naturally followed, in Paris, by an acute industrial crisis, and this, following the general agricultural and commercial distress which had prevailed throughout 1847, rendered the problem of unemployment in Paris very acute. The provisional government under the influence of one of its members, Louis Blanc, and on the demand of a deputation claiming to represent the people passed a decree (Feb. 25, 1848) from which the following is an extract:—

The provisional government of the French Republic undertakes to guarantee the existence of the workmen by work. It undertakes to guarantee work for every citizen.

For the carrying out of this decree, Louis Blanc wanted the formation of a ministry of labour, but this was shelved by his colleagues, who as a compromise appointed a government labour Commission, under the presidency of Louis Blanc, with power of inquiry and consultation only. The carrying out of the decree of Feb. 25th was entrusted to the minister of public works, M. Marie, and various public works<sup>2</sup> were immediately started. The earlier stages of the national works are sufficiently interesting to justify the following detailed account:—

"The workman first of all obtained a certificate from the landlord of his house, or furnished apartments, showing his address, whether in Paris or the department of the Seine. This certificate was visited and stamped by the police commissary of the district. The workman then repaired to the office of the *maire* of his ward, and, on delivering this document, received in exchange a note of admission to the national works, bearing his name, residence and calling, and enabling him to be received by the director of the workplaces in which vacancies existed. All went well while the number of the unemployed was less than 6000, but as soon as that number was exceeded the workmen of each arrondissement, after having visited all the open works in succession, without result, returned to their *maire's* offices tired, starving and discontented. The workmen had been promised bread when work was not to be had, which was reasonable and charitable; the great mistake was, however, then committed of giving them money, and distributing it in public at the offices of the *maires* instead of distributing assistance in kind, which might have been done so easily through the agency of the bureaux de bienfaisance. Each *maire's* office was authorized to pay every unemployed workman 1-50 frs. per day on production of a ticket showing that there was no vacancy for him in the national works. The fixed sum of 2 francs was paid to any workman engaged on the public excavation work, without regard to his age, the work done or his calling. . . . The workman made the following simple declaration, and he made it aloud: 'The state gives me 30 sous per day nothing, it pays me 40 sous when I work, so I need only work to the extent of 10 sous.' This was logical. . . .

"The works opened by the minister of public works being far distant from each other, and the workmen not being able to visit them all in turn to make certain that there were no vacancies for them, two central bureaux were established, one at the Halle-aux-Veaux under M. Wissocq, the other near the *maire's* office in the

<sup>1</sup> The term is also incorrectly applied to the proposed *ateliers sociaux* of Louis Blanc (*q.v.*), state-supported co-operative productive societies.

<sup>2</sup> Clearing the trench of Calamart and conveying the earth to Paris for the construction of a railway station on the chemin de fer de l'Ouest; construction of the Paris terminus of the Paris-Chartres railway; improvement of the navigation of the Oise; extension of the Sceaux railway to Orsay.



5th arrondissement in the Rue de Bondy, entrusted to M. Higonnet. . . The workmen went to have their tickets examined at one of these bureaux; and the absence of employment having been proved, they returned to get their 30 sous at their maires' offices."<sup>1</sup>

Owing to the increase in the number of those claiming work or relief, disorganization set in, and both the bureaux and the maires became the centres of disturbances, those in charge of the offices being unable to control the crowds. As a consequence M. Marie commissioned Émile Thomas, a chemist connected with the École Centrale to reorganize the works. When Thomas took the work in hand on the 5th of March, the number of unemployed had increased to 14,000 in addition to some 4000 or 5000 employed on public works, and it was steadily on the increase. On the 16th of March the daily pay of the workmen who were not working was reduced to 1 franc; work was guaranteed for at least every other day, in which case the pay was to be 2 francs for the day. The possible usefulness of this order was stultified by the near approach of the elections, the moderate and extreme sections both trying to exploit the dissatisfied workmen. Private industry, too, was paralysed, the workpeople for the most part preferring 1 franc a day and idleness, with the possibility of future benefits. Thomas, left practically by his own resources, endeavoured to organize some special workshops where artisans could be employed at their own trades; but it was found almost impossible to persuade them to do serious work, as they knew that many of their fellows were being paid for loafing. On the 10th of May the number enrolled had increased to 87,942. The National Assembly had in the meanwhile been elected, and met on the 4th of May. The Executive Commission was elected a few days later; Louis Blanc was excluded, but all the other members of the provisional government were on it. Blanc renewed his motion for a ministry of labour; this was rejected. On the 15th the mob invaded the Assembly, and from that time the government abated their socialist tendencies, and cast about for means to put an end to what had become a serious danger to the state as well as an exhausting drain on the treasury. On the 24th of May Thomas received instructions to dismiss all unmarried men under 25 years of age who would not enlist in the army, all men who could not prove six months' residence in Paris, and all who refused offers of private employment. Piece-work was to be established instead of time-work, and men were to be prepared to be drafted into the provinces. Thomas foretold trouble as a consequence of the order, and it was for a time withdrawn. On the 26th of May Thomas was superseded by M. Lalanne, and on the 30th the National Assembly decreed the substitution of piece-work for time-work. On the 20th of June the remainder of the proposals were approved, and the sequel was the insurrection of the 23rd of June and following days (see FRENCH HISTORY). How far the real realistic scheme of Louis Blanc would have been successful if it had been put in practice must remain a matter of speculation. It was entered upon hastily, without any organization, was looked upon coldly by those servants of the government who ought to have assisted it, and, in the circumstances, was foredoomed to failure from the start.

**AUTHORITIES.**—E. Thomas, *Histoire des ateliers nationaux* (1848); L. Blanc, *Histoire de la révolution française de 1848* (1870-1880); *1848 Hist. révolutions* (1858); A. de Lamartine, *Hist. de la révolution de 1848* (1849); a useful summary is given in the English Book of Trade Report on Agencies and Methods for dealing with the Unemployed (c. 7182, 1893).

**NATROLITE**, a mineral species belonging to the zeolite group. It is a hydrated sodium and aluminium silicate with the formula  $\text{Na}_2\text{Al}_2\text{Si}_5\text{O}_{16}\cdot 2\text{H}_2\text{O}$ , and containing sodium ( $\text{Na}_2\text{O}$ , 16.3%), was named natrolite by M. H. Klaproth in 1803. "Needle-stone" or "needle-zeolite" are other names, alluding to the common acicular habit of the crystals, which are often very slender and are aggregated in divergent tufts. Larger crystals have the form of a square prism terminated by a low pyramid: the prism angle being nearly a right angle ( $88^\circ 45'$ ), the crystals are tetragonal in appearance, though actually orthorhombic. There are perfect cleavages parallel to the faces of the prism.

<sup>1</sup> E. Thomas, *Histoire des ateliers nationaux*, p. 29.

The mineral also often occurs in compact fibrous aggregates, the fibres having a divergent or radial arrangement (hence the name radiolite for one variety). From other fibrous zeolites natrolite is readily distinguished by its optical characters: between crossed nicols the fibres extinguish parallel to their length, and they do not show an optic figure in convergent polarized light. Natrolite is usually white or colourless, but sometimes reddish or yellowish. The lustre is vitreous, or in finely fibrous specimens sometimes silky. The spec. grav. is 2.2, and the hardness 5½. The mineral is readily fusible, melting in a candle-flame, to which it imparts a yellow colour owing to the presence of sodium. It is decomposed by hydrochloric acid with separation of gelatinous silica.

Natrolite occurs with other zeolites in the amygdaloidal cavities of basic igneous rocks. The best specimens are the diverging groups of white prismatic crystals found in compact basalt at the Puy-de-Marmar, Puy-de-Dôme, France. The largest crystals are those from Brevig in Norway. The walls of cavities in the basalt of the Giant's Causeway, in Co. Antrim, are frequently encrusted with slender needles of natrolite, and similar material is found abundantly in the volcanic rocks (basalt and phonolite) of Salesei, Aussig and several other places in the north of Bohemia.

Several varieties of natrolite have been distinguished by special names. Fargite is a red natrolite from Glenfarg in Perthshire. Bergmanite or *Syræstæin* is an impure variety which has resulted by the alteration of other minerals, chiefly sodalite, in the augite-syenite of southern Norway.

**NATTIER, JEAN MARC** (1685-1766), French painter, was born in Paris in 1685, the son of Marc Nattier, a portrait painter, and of Marie Courtois, a miniaturist. He received his first instruction from his father, and having applied himself to copying pictures at the Luxembourg Gallery, he refused to proceed to the French Academy in Rome, though he had taken the first prize at the Paris Academy at the age of fifteen. In 1715 he went to Amsterdam, where Peter the Great was then staying, and painted portraits of the tsar and the empress Catherine, but declined an offer to go to Russia. Between 1715 and 1720 he devoted himself to compositions like the "Battle of Pultawa," which he painted for Peter the Great, and the "Petrification of Phineus and of his Companions," which led to his election to the Academy. The financial collapse of 1720 caused by the schemes of Law all but ruined Nattier, who found himself forced to devote his whole energy to portraiture. He became the painter of the artificial ladies of Louis XV.'s court. The most notable examples of his straightforward portraiture are the "Marie Leczinska" at the Dijon Museum, and a group of the artist surrounded by his family, dated 1730. He died in Paris in 1766. Many of his pictures are in the public collections of France. Thus at the Louvres his "Magdalen"; at Nantes the portrait of "La Camargo" and "A Lady of the Court of Louis XV." At Orléans a "Head of a Young Girl," at Marseilles a portrait of "Mme de Pompadour," at Perpignan a portrait of "Louis XV.," and at Valenciennes a portrait of "Le Duc de Boufflers." The Versailles Museum owns an important group of two ladies, and the Dresden Gallery a portrait of the "Maréchal de Saxe." At the Wallace collection Nattier is represented by "The Comtesse de Dillières," "The Bath (Mdlle de Clermont)," "Portrait of a Lady in Blue," "Marie Leczinska" and "A Prince of the House of France." In the collection of Mr Lionel Phillips are the duchess of Flavacourt as "Le Silence," and the duchess of Châteauroux as "Le Point du jour." A portrait of the "Comtesse de Neubourg and her daughter" formed part of the Vaile Collection, and realized 4500 gu. at the sale of this collection in 1903. Nattier's works have been engraved by Leroy, Tardieu, Lépicié, Audran, Dupin and many other noted craftsmen.

See "J. M. Nattier," by Paul Mantz, in the *Gazette des beaux-arts* (1894); *Life of Nattier*, by his daughter, Madame Tocqué; Nattier, by Pierre de Nolhac (1904, revised 1910); and *French Painters of the XVIIth Century*, by Lady Dilke (London, 1899).

**NATURAL BRIDGE**, a small village of Rockbridge county, Virginia, in the western part of the state, 179 m. by rail W. of Richmond, and about 16 m. S.E. of Lexington, the county-seat. It is served by the Chesapeake & Ohio and the Norfolk & Western railways. In the vicinity of the village, which is about 1500 ft.

above sea-level, is the great natural curiosity from which it derives its name—a bridge of natural rock 90 ft. long and from 50 to 150 ft. wide, which spans Cedar Creek at a height of 215 ft. above that stream. It consists of horizontal limestone strata, and is the remains of the roof of a cave or underground tunnel through which the creek once flowed. It is crossed by a public road. In the village are magnesia and lithia springs and a salt-petre cave, which was worked during the War of 1812 and the Civil War. A royal grant dated the 5th of July 1774 conveyed to Thomas Jefferson a tract of 157 acres, "including the Natural Bridge on Cedar Creek," and it did not pass from his estate until 1833.

**NATURAL GAS**, the name given to the inflammable gas occurring in petroliferous formations. It consists mainly of hydrocarbons of the paraffin series, principally marsh gas, which constitutes from 50 to 90 % of the Pennsylvanian gas. Members of the olefine series are also present, especially in the gas of Baku. Varying amounts of carbon dioxide, sometimes as much as 10 % or more, and small quantities of carbon monoxide, nitrogen, hydrogen and oxygen are also found. For particulars of the geological occurrence, and the collection and distribution, of natural gas, see **PETROLEUM**.

**NATURALISM**. "Nature" is a term of very uncertain extent, and the "natural" has accordingly several antitheses, often more or less conflicting, and only to be learnt from the context in which they occur. Thus, though Man and the World are often opposed as respectively subject and object, yet the word nature is applied to both: hence Naturalism is used in both a subjective and an objective sense. In the subjective sense the natural, as the original or essential, is opposed to what is acquired, artificial, conventional or accidental. On this opposition the casuistry and paradoxes of the Sophists largely turned; it determined also, at least negatively, the conduct of the Cynics in their contempt for the customary duties and decencies; and it led the Stoics to seek positive rules of life in "conformity to nature." This deference for the "natural" generally, and distrust of traditional systems of thought and even of traditional institutions, has played a large part in modern philosophy, especially British philosophy. It was perhaps the inevitable outcome of the reaction, which began with the Renaissance, against the medieval domination of mere authority. "L'homme qui médite est un animal dépravé," said Rousseau; and again, "Tout est bien sortant des mains de l'auteur des choses, tout dégénère entre les mains de l'homme."<sup>1</sup>

In psychology and epistemology, "no one," as Green has said, "is more emphatic than Locke in opposing what is real to what we make for ourselves—the work of nature to the work of the mind. Simple ideas or sensations we certainly do not 'make for ourselves.'" They therefore, and matter supposed to cause them, are, according to Locke, real. But relations are neither simple ideas nor their material archetypes. They therefore, as Locke explicitly holds, fall under the head of the work of the mind, which is opposed to the real."<sup>2</sup> This opposition again led Hume, in the first place, to distinguish between natural and philosophical relations—the former determined simply by association, the latter by an arbitrary union of two ideas, which we may think proper to compare—and then, in the next, to reduce identity and causality, the two chief "philosophical relations," to fictions resulting from "natural relations," that is to say, from associations of similarity and contiguity. Subjective naturalism thus tended to become, and in the end became, what is more commonly called *Sensationalism* or *Associationism*, thereby approximating towards that objective naturalism which reduces the external world to a mechanism describable in terms of matter and motion—a result already foreshadowed when Hartley connected ideas and their association with brain vibrations and vibratunctes. In ethics, also, the striving to get back to the natural entailed a similar downward trend. From the Cambridge Platonists, from Locke and Clarke, we hear much of rational

principles of conduct, comparable in respect of intelligibility with the truths of mathematics; but already we find that in Shaftesbury the centre of ethical interest is transferred from the Reason, conceived as apprehending either abstract moral distinctions or laws of divine legislation, to the "natural affections" that prompt to social duty;<sup>3</sup> and when we reach Bentham, with pleasure and pain as "sovereign masters," and the Mills, with love of virtue explained by the laws of association, all seems to be non-rational.<sup>4</sup> There is much resemblance, as well as some historical connexion, between the naturalism of moralists such as Shaftesbury and Hutcheson and the Common-Sense metaphysics of Reid and his school.<sup>5</sup> Hence Kant, distinguishing between a "naturalistic" and "scientific" or critical method in metaphysics, styles Reid and his followers "naturalists of pure reason," satirically comparing them to people who think they can settle the size and distance of the moon by direct eyesight better than by the roundabout calculations of astronomers.

So far we have seen the natural approximating to the non-rational. But when used in a subjective sense in opposition to the supernatural, it means the rational as opposed to what is above reason, or even contrary to reason. It is in this sense that the term Naturalism most frequently occurs; and it was so applied specially to the doctrines of the English Deists and the German Illuminati of the 17th and 18th centuries: those of them who held that human reason alone was capable of attaining to the knowledge of God were called theological naturalists or rationalists, while those who denied the possibility of revelation altogether were called philosophical naturalists or naturalists simply.<sup>6</sup> In these controversies the term Naturalist was also sometimes used in an objective sense for those who identified God and Nature, but they were more frequently styled Spinozists, Pantheists or even Atheists. But it is at once obvious that dispute as to what is natural and what supernatural is vain and hopeless till the meanings of reason and nature are clearly defined. "The only distinct meaning of the word 'natural,' said Butler, "is stated, fixed or settled; since what is natural as much requires and presupposes an intelligent agent to render it so, i.e. to effect it continually, or at stated times, as what is supernatural or miraculous does to effect it for once. And from hence it must follow that persons' notion of what is natural will be enlarged in proportion to their greater knowledge. . . . Nor is there any absurdity in supposing that there may be beings in the universe, whose capacities . . . may be so extensive, as that the whole Christian dispensation may to them appear natural, i.e. analogous or conformable to God's dealings with other parts of His creation; as natural as the visible known course of things appears to us."<sup>7</sup>

The antithesis of natural to spiritual (or ideal) has mainly determined the use of the term Naturalism in the present day.<sup>8</sup> But current naturalism is not to be called materialism, though these terms are often used synonymously, as by Hegel, Ueberweg and other historians of philosophy; nor yet pantheism, if by that is meant the immanence of all things in one God. We know only material phenomena, it is said; matter is an abstract conception simply, not a substantial reality. It is therefore meaningless to describe mind as its effect. Moreover, mind also is but an abstract conception; and here again all our knowledge is confined to the phenomenal. To identify the two classes of phenomena is, however, impossible, and indeed absurd; nevertheless we find a constant concomitance of *psychosis* and *neurosis*; and the more sensationalist and associationist our psychology, the easier it becomes to correlate the

<sup>1</sup> Cf. Sidgwick, *History of Ethics* (1886), p. 181.

<sup>2</sup> Cf. W. R. Sorley, *The Ethics of Naturalism* (1885), pp. 16 sqq.

<sup>3</sup> Cf. W. R. Scott, *Francis Hutcheson; his Life, Teaching and Position in Philosophy* (1900), pp. 121, 265 seq.

<sup>4</sup> See **NATURALISM**; Kant, *Religion innerhalb der Grenzen der blossen Vernunft*, Hartenstein's edition, vi. 253; and Lechler, *Geschichte des Englischen Deismus* (1841), pp. 454 sqq.

<sup>5</sup> *Analogy*, part I, chap. i, end. Cf. also J. S. Mill, *Logic*, book iii, chap. xxv, § 2, and *Essays on Religion*.

<sup>6</sup> In aesthetics we find Naturalism used in a cognate sense: the Flemish painters, such writers as Flaubert or Zola, for example, being called naturalistic or realistic, in contrast to the Italian painters or writers like George Sand or the Brontës.

<sup>7</sup> Quoted by Eisler, *Wörterbuch der philosophischen Begriffe* (1899), s.v. "Naturalismus."

<sup>8</sup> T. H. Green, *Prolegomena to Ethics* (1883), § 20.

psychical and the physical as but "two aspects" of one and the same fact. It is therefore simplest and sufficient to assume an underlying, albeit unknown, unity connecting the two. A monism—so far neutral, neither materialistic nor spiritualistic—is thus a characteristic of the prevailing naturalism. But when the question arises, how best to systematize experience as a whole, it is contended that we must begin from the physical side. Here we have precise conceptions, quantitative exactness and thoroughgoing continuity; every thought that has ever stirred the hearts of men, not less than every breeze that has ever rippled the face of the deep, has meant a perfectly definite redistribution of matter and motion. To the mechanical principles of this redistribution an ultimate analysis brings us down; and—beginning from these—the nebular hypothesis and the theory of natural selection will enable us to explain all subsequent synthesis.<sup>1</sup> Life and mind now clearly take a secondary place; the cosmical mechanism determines them, while they are powerless to modify it. The spiritual becomes the "epiphenomenal," a merely incidental phosphorescence, so to say, that regularly accompanies physical processes of a certain type and complexity. (See also PSYCHOLOGY.)

This absolute naturalism, as we may call it, the union, that is, of psychological and cosmological naturalism, is in fact a species of Fatalism, as Kant indeed entitled it.<sup>2</sup> It is the logical outcome of a sensationalist psychology, and of the epistemology which this entails. As long as association of ideas (or sensory residua) is held to explain judgment and conscience, so long may naturalism stand.

The naturalistic work of chief account at the present day is E. Haeckel's *Die Welträtsel, gemeinverständliche Studien über monistische Philosophie* (5th ed., 1900), of which an English translation has appeared. Effective refutations will be found in the works of two of Haeckel's colleagues, O. Liebmann, *Zur Analysis der Wirklichkeit* (3rd ed., 1900); R. Eucken, *Die Einheit des Geisteslebens in Bewusstsein und That der Menschheit* (1888, Eng. trans.); *Der Kampf um einen geistigen Lebensinhalt* (1898). See also A. J. Balfour, *Foundations of Belief* (8th ed., 1901); J. Ward, *Naturalism and Agnosticism* (1899). (J. W. \*)

**NATURALIZATION**, the term given in law to the acquisition by an alien of the national character or citizenship of a certain state, always with the consent of that state and of himself, but not necessarily with the consent of the state to which he previously belonged, which may refuse to its subjects the right of renouncing its nationality, called "expatriation," or may allow the right only on conditions which have not been fulfilled in the particular case. Hence although nationality in strict theory is always single, as liege homage was and allegiance in its proper sense is, it often happens that two states claim the same person as their national or subject. This conflict arises not only from naturalization having been granted without the corresponding expatriation having been permitted, but also from the fact that birth on the soil was the leading determinant of nationality by feudal law, and still is so by the laws of England and the United States (*jus soli*), while the nationality of the father is its leading determinant in those countries which have accepted Roman principles of jurisprudence (*jus sanguinis*). The conflict is usually solved for practical purposes by an understanding which is approximately general, namely that, in cases not provided for by treaty, no state shall protect those whom it claims as its nationals while residing in the territory of another state which claims them as its own nationals by any title, whether *jus soli*, *jus sanguinis*, naturalization, or the refusal to allow expatriation. On this footing the British foreign office, while it grants passports for travel to naturalized persons, will extend no protection to them against a claim of their former country, if they return to it, to exact military service due to it. The United States, asserting that expatriation is an inalienable right of man, maintains that, to lose his right to American protection, the emigrant who has been naturalized in the United States must have done that for which he might have been tried and punished at the moment of his departure; it claims to protect him against the exaction of what at that moment was merely a future liability

to military service, and this doctrine has been practically accepted by France in her dealings with America. Germany also accepted it by the treaty of 1868 between the United States and the North German Confederation, now in force for the German empire, subject to provisions that the emigrant's fixing his domicile in the old country shall be deemed a renunciation of his naturalization in the new, and that his living in the old country for more than two years may be deemed to imply the absence of an intention to return to the new. Between the United States and Great Britain the convention of the 13th of May 1870 provides that naturalization in either is to be valid for all purposes immediately on its completion, but that if the resident shall renew his residence in his old country he may be readmitted to his old nationality, on his application and on such conditions as the readmitting government may impose.

The Naturalization Act 1870, which now governs the matter for England, does not say that the person naturalized becomes thereby a British subject, to which, if it had been said, a proviso might have been added saving the above-mentioned policy of the foreign office as to not protecting him in his old country, although even without such a proviso the foreign office would have been free to follow that policy. The act in question (s. 7) gives him the rights and imposes on him the duties of a natural-born British subject in the United Kingdom, and provides that, when within the limits of his old country, he shall not be deemed a British subject unless he has ceased to be a subject of that country, by its laws or in pursuance of a treaty. On this wording it has been maintained that British naturalization is not really naturalization at all; but leaves the naturalized person as he was with the addition of a certain quality within the United Kingdom; and on that ground it has been considered in France that a Frenchman, obtaining naturalization in England, does not fall within the French law (Code Civil, Art. 17) which pronounces the expatriation of citizens who cause themselves to be naturalized abroad. This is the *Bourgoise Case*, 41 Ch. D. 310, in which, when it came before the English courts, Mr Justice Kay inclined to the same view, but the court of appeal avoided giving an opinion on the point. Professor Dicey leans to the same view (*5 Law Quarterly Review*, 438); but Sir Thomas Barclay (*4 L.Q.R.* 226), Sir Malcolm McLivraith (*6 L.Q.R.* 379), and Professor Westlake (*International Law—Peace*, 2nd ed. p. 234; *Private International Law*, 4th ed. p. 356) adopt the view that the Naturalization Act 1870 makes the naturalized person a full British subject, only to be treated in his old country in accordance with the international principles recognized by the British executive. And the foreign office, by granting passports to naturalized persons, acts on the same view. The point is important with reference to the question whether the naturalization of the father in the United Kingdom confers the character of British subjects on his children afterwards born abroad. (See ALIEN.)

An analogous question arises on the provision in the Naturalization Act 1870, sec. 16, that the legislature of any British possession may make laws "for imparting to any person the privileges of naturalization, to be enjoyed by such person within the limits of such possession." This, in accordance with the wider view of the effect of naturalization in the United Kingdom, may mean that naturalization in pursuance of a colonial law confers the full character of a British subject, only without removing disabilities, such as that to hold land, under which the naturalized person may have lain as an alien in any other British possession. On that footing the foreign office grants passports to the holders of colonial certificates of naturalization, and protects them in all foreign countries but that of their origin; and the Merchant Shipping Act 1894, sec. 1, allows persons naturalized in British possessions to be owners of British ships. On the other hand, those who maintain the narrower view of the effect of naturalization in the United Kingdom naturally hold that colonial naturalization has no effect at all outside the British possession in which it is granted.

Naturalization in India is regulated by the British Indian Naturalization Act, No. 30 of 1852, under which it may be granted to subjects of the several princes and states in India

<sup>1</sup> Cf. Spencer, *First Principles* (1867), p. 398.

<sup>2</sup> Cf. *Prolegomena*, § 60.

as well as to those who are entirely aliens to the British empire. The former, however, are treated for several purposes as British subjects even without being so naturalized.

In most countries a lengthened sojourn is a condition precedent to naturalization. In Belgium, the United Kingdom, North America and Russia the period of such sojourn is fixed at five years, in France, Greece and Sweden at three, in the Argentine Republic two, while in Portugal a residence of one year is sufficient. In Germany, Austria and Italy no period of residence is prescribed, while in Austria a ten years' residence confers *per se* the rights of citizenship. In the United States an alien desiring to be naturalized must declare on oath his intention to become a citizen of the United States; two years afterwards must declare on oath his intention to support the constitution of the United States and renounce allegiance to every foreign power, including that of which he was before a subject; must prove residence in the United States for five years, and in the state where his application is made for one year, as a good citizen; and must renounce any title of nobility. In France an alien desiring naturalization, if he has not resided continuously in the country for ten years, must obtain permission to establish his domicile in France; three years after (in special cases one year) he is entitled to apply for naturalization, which involves the renunciation of any existing allegiance.

See further, ALLEGIANCE, INTERNATIONAL LAW (Private); also *Bar, Private International Law* (Gillespie's translation); Hansard, *Law relating to Aliens*; Cutler, *Law of Naturalization*; Cockburn, *Twiss Miller's Cogordan, Nationalité*; Heffer, *Europäisches Völkerrecht*; Hall, *Foreign Jurisdiction of the British Crown*; Westlake, *International Law—Peace, and Private International Law* (4th ed.) (Jno. W.)

**NAUARCHIA** (Gr. ναῦς, ship, ἀρχή, command), the supreme command of the Spartan navy. The office was an annual one and could not be held more than once by the same man (Xen. *Hell.* ii. 1. 7). This law might be evaded in special cases; the new-admiral might not be sent to take over the command until some time after his election, which took place at midsummer (Beloch in *Philologus*, xliii. p. 272 sqq.), and meanwhile his predecessor remained *de facto* admiral; or the retiring admiral might, after the expiry of his term, hold an appointment as secretary (ἐπιστολεύς) to one who, though titular admiral, was really placed under his orders or even kept at Sparta altogether. Being independent of the kings and hampered by no colleague, the nauarch wielded such power that Aristotle is hardly going too far when he says (*Politics*, ii. 9. 22), ἡ ναυαρχία σχεδόν ἕτερα βασιλεία καθέστηκεν. He was subject only to the ephors, who, if he proved incompetent, could depose him (Thuc. viii. 39), though they usually preferred to send out an advisory committee (σὺμβουλοι). An admiral might appoint his ἐπιστολεύς to command a portion, or even the whole, of the fleet, and if the former died in office the secretary succeeded in his post.

For a detailed discussion see J. Beloch, "Die Nauarchie in Sparta," in the *Rheinisches Museum*, xxv. (1879) 117-130, where a complete list of nauarchs known to us will be found; regarding the time of the election this is corrected by a later article of the same writer (*Philologus*, loc. cit.). See also A. Solari, *Ricerche Spartane* (Livorno, 1907), i. 1-8; G. Busoli, "Staats- und Rechtsaltertümer," in Müller's *Handbuch der Klassischen Altertumswissenschaft*, iv., § 96; G. E. Underhill's edition of Xenophon, *Hellenica*, i. n. note on i. 5. 1. (M. N. T.)

**NAUCK, JOHANN AUGUST** (1822-1892), German classical scholar and critic, was born at Auerstädt in Prussian Saxony on the 18th of September 1822. After having studied at Halle and held educational posts in Berlin, he migrated in 1859 to St Petersburg, where he was professor of Greek at the imperial historico-philological institute (1869-1883). He died on the 3rd of August 1892. Nauck was one of the most distinguished textual critics of his day, although, like P. H. Perikamp, he was fond of altering a text in accordance with what he thought the author must, or ought to, have written.

The most important of his writings, all of which deal with Greek language and literature (especially the tragedians) are the following: *Europäische Tragödien und Fragmente* (1854, 3rd ed., 1871); *Studia Euripidea* (1859-1862); *Tragicorum Graecorum Fragmenta* (1856, last ed., 1889), his chief work; *Index to the Fragments* (1892); text of Sophocles (1867); revised edition of Schneidewin's annotated

Sophocles (1856, &c.); texts of Homer, *Odyssey* (1874) and *Iliad* (1877-1879); the fragments of Aristophanes of Byzantium (1848), still indispensable; Porphyrius of Tyre (1860, 2nd ed., 1886); Iamblichus, *De Vita Pythagorica* (1884); *Lexicon Vindobonense* (1867), a meagre compilation of the 14th or 15th century. See memoir by T. Zielinski, in *Bursian's Biographisches Jahrbuch* (1894), and J. E. Sandys, *History of Classical Scholarship*, iii. (1908), pp. 149-152.

**NAUCRARY**, a subdivision of the people of Attica, which was certainly among the most primitive in the Athenian state. The word is derived either (1) from ναῦς (a ship) and describes the duty imposed upon each naucrary, of providing one ship and two (or, more probably, ten) horsemen; or (2) from ναῦα (to dwell), in which case it has to do with a householder census. The former is generally accepted in view of the fact that the naucraries were certainly the units on which the Athenian fleet was based. The view once held (on the strength of a fragment of Aristotle, quoted carelessly by Photius) that the naucrary was invented by Solon may now be regarded as obsolete (see the Aristotelian *Constitution*, viii. 3). Each of the four Ionian tribes was divided into three *trittyes* ("thirds"), each of which was subdivided into four naucraries; there were thus 48 naucraries. The earliest mention of them is in Herodotus (v. 71), where it is stated that the Cylonian conspiracy was put down by the "Prytanes (chief men) of the Naucraries." Although it is generally recognized that in this passage we can trace an attempt to shift the responsibility for the murder of the suppliants from the archon Megacles, it is highly improbable that the Prytanes of the Naucraries did not play a part in the tragedy. Thucydides is probably right, as against Herodotus, in asserting that the nine archons formed the Athenian executive at this period. It may be conjectured, however, that the military forces of Athens were organized on the basis of the naucraries, and that it was the duty of the presidents of these districts to raise the local levies. It is certainly remarkable that the Aristotelian *Constitution of Athens* does not connect the naucrary with the fleet or the army; from chapter viii. it would appear that its importance was chiefly in connexion with finance (ἀρχή τετραμύνη πρὸς τὴν τὰς εὐφορίας καὶ τὰς δαπάνας). The naucrary consisted of a number of villages, and was, therefore, a local unit very much in the power of the *naucraros*, who was selected by reason of wealth. The *naucraros* superintended the construction of, and afterwards captained, the ship, and also assessed and administered the taxes in his own area. In the reforms of Cleisthenes, the naucraries gave place to the demes as the political unit. In accordance with the new decimal system, their number was increased to fifty. Whether they continued (and if so, how long) to supply one ship and two<sup>1</sup> (or ten) horsemen each is not certainly known. Cheidemos in Photius asserts that they did, and his statement is to a certain extent corroborated by Herodotus (vi. 89) who records that, in the Aeginetan War before the Persian Invasion, the Athenian fleet numbered only fifty sail.

See Photius (s.v.), who is clearly using the *Ath. Pol.* (he quotes from it the last part of his article *τοῦτων verbis*); Schömann, *Antiq.* (p. 326, Eng. trans., quoted by J. E. Sandys (*Ath. Pol.* viii. 13)—refutes Gilbert, *Greek Constitutional Antiquities* (Eng. trans., 1895), and in *Jahrb. Phil.* cxi. (1875) pp. 9 seq.; A. H. J. Greenidge, *Handbook of Greek Const. Hist.* p. 134; history of Greece in general; for derivation of name, G. Meyer, *Curtius Studien* (vii. 175), where Wecklein is refuted. (J. M. M.)

**NAUCRATIS**, an ancient Greek settlement in Egypt. The site was discovered by Professor W. M. Flinders Petrie in 1884, on the eastern bank of a canal, about 10 m. W. of the present Rosetta branch of the Nile. In ancient times it was approached by the Canopic mouth, which was farther to the west. The identification of the site is placed beyond doubt by the discovery of inscriptions, with the name of the town, and of great masses of early Greek pottery, such as could not have existed anywhere else. The site was excavated in 1884-1886 by the Egypt Exploration Fund, and a supplementary excavation was made by the British School at Athens in 1899. A list of the temples of Naucratis is given by Herodotus (ii. 178); they were the Hellenion, common to all the colonizing cities, and those dedicated

<sup>1</sup> See footnote to CLEISTHENES (1), *ad fin.*

by the Aeginetans to Zeus, by the Samians to Hera, and by the Milesians to Apollo. A temple of Aphrodite is also mentioned by Athenaeus. Traces of all these temples, except that of Zeus, or at least dedications coming from them, have been found in the excavations, and another has been added to them, the temple of the Dioscuri. The two chief sites to be cleared were the temples of Apollo and of Aphrodite, in both of which successive buildings of various date were found. Both were remarkable for the great mass of early painted pottery that was found; in the temple of Apollo this had been buried in a trench; in that of Aphrodite it was scattered over the whole surface in two distinct strata. A great deal of it was local ware, but there were also imported vases from various Greek sites. In addition to these temples, there was also found a great fortified enclosure, about 860 ft. by 750, in the south-eastern part of the town; within it was a square tower or fort; a portico of entrance and an avenue of rows of sphinxes was added in Ptolemaic times, as is shown by the foundation deposits found at the corners of the portico; these consisted of models of the tools and materials used in the buildings, models of instruments for sacrifice or ceremonies, and cartouches of King Ptolemy Philadelphus. Professor Petrie naturally supposed this great enclosure to be the Hellenion or common sanctuary of the Greeks, but Mr. Hogarth subsequently found traces of another great walled enclosure to the north-east of the town, together with pottery dedicated *τοῖς τῶν Ἑλλήνων θεοῖς*, and he claims with reason that this enclosure is more likely than the other to be the Hellenion, since no early Greek antiquities have been found in the southern part of the town, which seems rather to have been a native settlement. The cemetery of the ancient town was found on two low mounds to the north, but was mostly of Ptolemaic date.

Apart from the historic interest of the site, as the only Greek colony in Egypt in early times, the chief importance of the excavations lies in the rich finds of early pottery and in the inscriptions upon them, which throw light on the early history of the alphabet. The most flourishing period of the town was from the accession of Amasis II. in 570 B.C. to the Persian invasion of 520 B.C., when the contents of the temples must have been destroyed. The earlier chronology has been much disputed. There are clear traces of a settlement going back to the 7th century, including a scarab factory, which yielded numerous scarabs, not of native Egyptian manufacture, bearing the names of the kings that preceded Amasis. Among these were fragments of early Greek pottery. It seems a fair inference that the makers of these were Greeks, and that they probably represent the early Milesian colony, settled here in the time of Psammetichus I., before the official assignment of the site by Amasis to the Greek colonists of various cities. The most important of the antiquities found are now in the British Museum.

See W. M. F. Petrie, &c., *Naukratis I.*, third Memoir of the Egypt Exploration Fund (1886); E. A. Gardner, &c., *Naukratis II.*, sixth Memoir of same (1889); D. G. Hogarth, &c., *Annual of the British School at Athens* (1898-1899). (E. G. R.)

**NAUDÉ, GABRIEL** (1600-1653), French librarian and scholar, was born in Paris on the 2nd of February 1600. He studied medicine at Paris and Padua, and became physician to Louis XIII. In 1629 he became librarian to Cardinal Bagni at Rome, and on Bagni's death in 1641 librarian to Cardinal Barberini. At the desire of Richelieu he began a wearisome controversy with the Benedictines, denying Gerson's authorship of *De Imitatione Christi*. Richelieu intended to make Naudé his librarian, and on his death Naudé accepted a similar offer on the part of Mazarin, and for the next ten years devoted himself to bringing together from all parts of Europe the noble assemblage of books known as the Bibliothèque Mazarine. Mazarin's library was sold by the parlement of Paris during the troubles of the Fronde, and Queen Christina invited Naudé to Stockholm. He was not happy in Sweden, and on Mazarin's appeal that he should re-form his scattered library Naudé returned at once. But his health was broken, and he died on the journey at Abbeville on the 30th of July 1653. The friend of Gui Patin, of Pierre

Gassendi and all the liberal thinkers of his time, Naudé was no mere bookworm; his books show traces of the critical spirit which made him a worthy colleague of the humorists and scholars who prepared the way for the better known writers of the "siècle de Louis XIV."

Including works edited by him, a list of ninety-two pieces is given in the *Naudaeana*. The chief are *Le Marjore, ou discours contre les libelles* (Paris, 1620), very rare, reprinted 1868; *Instruction à la France sur la vérité de l'histoire des Frères de la Rose-Croix* (1623, 1624), displaying their impostures; *Apologie pour tous les grands personnages faussement soupçonnés de magie* (1625, 1652, 1660, 1712), Pythagoras, Socrates, Thomas Aquinas and Solomon are among those defended; *Advis pour dresser une bibliothèque* (1627, 1644, 1676; translated by J. Evelyn, 1661), full of sound and liberal views on librarianship; *Addition à l'histoire de Louisy XI.* (1630), this includes an account of the origin of printing; *Bibliographia politica* (Venice, 1633, &c.; in French, 1642), a mere essay of no bibliographical value; *De studio liberali syntagma* (1632, 1654), a practical treatise found in most collections of directions for studies; *De studio militari syntagma* (1637), esteemed in its day; *Considérations politiques sur les coups d'état* (Rome [Paris], 1639; first edition rare, augmented by Dumay, 1752), this contains an apology for the massacre of St. Bartholomew; *Biblioth. Condéanae Catalogus* (1643), classified; *Jugement de tout ce qui a été imprimé contre le Card. Mazarin* (1649), Naudé's best work, and one of the ablest defences of Mazarin; it is written in the form of a dialogue between Saint-Ange and Mascarat, and is usually known under the name of the latter.

**AUTHORITIES**—(L. Jacob, *G. Naudéi tumulus* (1650); P. Hallé, *Elogium Naudæi* (1661); Nicéron, *Mémoires*, vol. ix.; L. Jacob, *Traité des plus belles bibliothèques* (1644); Gui Patin, *Lettres* (1826); *Naudaeana et Patiniana* (1703); Sainte-Beuve, *Portraits Litt.* vol. ii.; A. Franklin, *Histoire de la Bibl. Mazarine* (1860).

**NAUGATUCK**, a township and borough of New Haven county, Connecticut, U.S.A., on the Naugatuck river, 5 m. S. of Waterbury, with an area of 17 sq. m. in 1906. Pop. (1900) 6218, (1900) 10,547, of whom 3432 were foreign-born, (1910 census) 12,722. It is served by the New York, New Haven & Hartford railroad and by interurban electric railways. Among the principal public buildings are the Whittemore Memorial Public Library (1892), a fine high school and the large Salem school (part of the public school system), all given to the borough by John Howard Whittemore of Naugatuck, who in addition endowed the library and the high school. The river furnishes water-power. Among the manufactures are rubber goods, chemicals, iron castings, woollen goods, cutlery, &c. The value of the factory products increased from \$8,886,676 in 1900 to \$11,009,573 in 1905, or 23.9%. The prominence of the rubber industry here is due to Charles Goodyear (*q.v.*), who in 1821 entered into partnership with his father Amasa Goodyear for the manufacture of hardware. Vulcanized rubber overshoes were first made in Naugatuck, and in 1843 the Goodyear's Metallic Rubber Shoe Company was established here. The township was formed from parts of Waterbury, Bethany and Oxford, and was incorporated in 1844; the borough was chartered in 1893; and the two were combined in 1895.

**NAUHEIM**, or BAD-NAUHEIM, a watering-place of Germany, in the grand-duchy of Hesse-Darmstadt, situated on the north-east slope of the Taunus Mountains, 24 m. by rail N. of Frankfort-on-Main on the main line of railway to Cassel. Pop. (1905) 5054. It has three Evangelical, a Roman Catholic and an English church. Its thermal waters (84° to 95° F.), although known for centuries, were, prior to 1835, only employed for the extraction of salt. They now yield about 2000 tons annually. The town has several parks, the largest being the Kurpark, 125 acres in extent, in which are the Kurhaus and the two chief springs. The waters, which are saline, strongly impregnated with carbonic acid, and to a less extent with iron, are principally used for bathing, and are specific in cases of gout and rheumatism, but especially for heart affections. Three smaller springs, situated outside the Kurpark, supply water for drinking. In 1899-1900 a new spring (saline) was tapped at a depth of 682 ft. Another attraction of the place is the Johannisberg, a hill 773 ft. high, immediately overlooking the town.

Nauheim, which was bestowed by Napoleon upon Marshal Davout, became a town in 1854. From 1815 to 1866 it belonged to the electorate of Hesse-Cassel, but in 1866 it was ceded to

the grand-duchy of Hesse-Darmstadt. It was the scene of fighting between the French and the Germans in 1762 and again in 1792.

See Grödel, *Bad Nauheim, seine Kurmittel* (9th ed., Friedberg, 1903); Credner, *Die Kurmittel in Bad Nauheim* (Leipzig, 1894); Bode, *Bad Nauheim, seine Kurmittel und Erfolge* (Wiesbaden, 1889); and Weber, *Die Park- und Waldanlagen von Bad Nauheim* (Nauheim, 1906).

**NAULETTE**, a large cavern on the left bank of the Lesse, which joins the Meuse above Dinant, Belgium. Here in 1866 Edouard Dupont discovered an imperfect human lower jaw, now in the Brussels Natural History Museum. It is of a very ape-like type in its extreme projection and that of the teeth sockets (teeth themselves lost), with canines very strong and large molars increasing in size backward. It was found associated with the remains of mammoth, rhinoceros and reindeer. The Naulette man is now assigned to the Mousterian Epoch.

See G. de Mortillet, *Le Préhistorique* (1900); E. Dupont, *Étude sur les fouilles scientifiques exécutées pendant l'hiver (1865-1866)*, p. 21.

**NAUMACHIA**, the Greek word denoting a naval battle (*ναῦς*, ship, and *μάχη*, battle), used by the Romans as a term for a mimic sea-fight. These entertainments took place in the amphitheatre, which was flooded with water, or in specially constructed basins (also called *naumachiae*). The first on record, representing an engagement between a Tyrian and an Egyptian fleet, was given by Julius Caesar (46 B.C.) on a lake which he constructed in the Campus Martius. In 2 B.C. Augustus, at the dedication of the temple of Mars Ultor, exhibited a naumachia between Athenians and Persians, in a basin probably in the *horti Caesaris*, where subsequently Titus gave a representation of a sea-fight between Corinth and Corcyra. In that given by Claudius (A.D. 52) on the *lacus Fucinus*, 10,000 men dressed as Rhodians and Sicilians manoeuvred and fought. The crews consisted of gladiators and condemned criminals; in later times, even of volunteers.

See L. Friedländer in J. Marquardt, *Römische Staatsverwaltung*, iii. (1885), p. 558.

**NAUMACHUS**, a Greek gnostic poet. Of his poems 73 hexameters (in three fragments) are preserved by Stobaeus in his *Florilegium*; they deal mainly with the duty of a good wife. From the remarks on celibacy and the allusion to a mystic marriage it has been conjectured that the author was a Christian.

The fragments, translated anonymously into English under the title of *Advice to the Fair Sex* (1736), are in Gaisford's *Poetae minores Graeci*, iii. (1823).

**NAUMANN, GEORG AMADEUS CARL FRIEDRICH** (1797-1873), German mineralogist and geologist, was born at Dresden on the 30th of May 1797, the son of a distinguished musician and composer. He received his early education at Pforta, studied at Freiberg under Werner, and afterwards at Leipzig and Jena. He graduated at Jena, and was occupied in 1823 in teaching in that town and in 1824 at Leipzig. In 1826 he succeeded Mohs as professor of crystallography, in 1835 he became professor also of geognosy at Freiberg; and in 1842 he was appointed professor of mineralogy and geognosy in the university of Leipzig. At Freiberg he was charged with the preparation of a geological map of Saxony, which he carried out with the aid of Bernhard von Cotta in 1846. He was a man of encyclopaedic knowledge, lucid and fluent as a teacher. Early in life (1821-1822) he travelled in Norway, and his observations on that country, and his subsequent publications on crystallography, mineralogy and geology established his reputation. He was awarded the Wollaston Medal by the Geological Society of London in 1868. He died at Leipzig on the 26th of November 1873.

He published *Beiträge zur Kenntniss Norwegens* (2 vols., 1824); *Lehrbuch der Mineralogie* (1828); *Lehrbuch der reinen und angewandten Krystallographie* (2 vols. and atlas, 1830); *Elemente der Mineralogie* (1846; ed. 9, 1874; the 10th ed. by F. Zirkel, 1877); *Lehrbuch der Geognosie* (2 vols. and atlas, 1849-1854, ed. 2, 1858-1872).

**NAUMBURG**, a town of Germany, in the province of Prussian Saxony, the seat of the provincial law courts and court of appeal for the province and the neighbouring districts. It is situated on the Saale, near its junction with the Unstrut, in the centre of an amphitheatre of vine-clad hills, 20 m. S.W. from Halle, on the railway to Weimar and Erfurt. Pop. (1905) 25,137.

The cathedral, an imposing building in the Romanesque Transition style (1207-1242), has a Gothic choir at each end, and contains some interesting medieval sculptures. It is remarkable for its large crypt and its towers, a fourth having been added in 1894, the gift of the emperor William II. There are also four other Protestant churches (of which the town church, dedicated to St Veneslaus and restored in 1892-1894, possesses two pictures by Lucas Cranach the elder), a Roman Catholic church, a gymnasium, a modern school, an orphanage and three hospitals. A curious feature of the town is the custom, which has not yet died out, of labelling the houses with signs, such as the "swan," the "leopard" and the "lion." The industries of the place mainly consist in the manufacture of cotton and woollen fabrics, chemicals, combs, beer, vinegar and leather. On the hills to the north of the town, across the Unstrut, lies Schenkelburg, once the residence of the poet Gellert, and noticeable for the grotesque carvings in the sandstone rocks.

In the 10th century Naumburg was a stronghold of the margraves of Meissen, who in 1020 transferred to it the bishopric of Zeitz. In the history of Saxony it is memorable as the scene of various treaties; and in 1561 an assembly of Protestant princes was held there, which made a futile attempt to cement the doctrinal dissensions of the Protestants. In 1564 the last bishop died, and the bishopric fell to the elector of Saxony. In 1631 the town was taken by Tilly, and in 1632 by Gustavus Adolphus. It became Prussian in 1814. An annual festival, with a procession of children, which is still held, is referred to an apocryphal siege of the town by the Hussites in 1432, but is probably connected with an incident in the brothers' war (1447-51), between the elector Frederick II. of Saxony and his brother Duke William. Karl Peter Lepsius (1775-1853), the antiquary and his more distinguished son Richard the Egyptologist, were born at Naumburg.

See E. Borkowsky, *Die Geschichte der Stadt Naumburg an der Saale* (Stuttgart, 1897); E. Hoffmann, *Naumburg an der Saale im Zeitalter der Reformation* (Leipzig, 1900); S. Braun, *Naumburger Annalen von Jahre 709 bis 1613* (Naumburg, 1892); Patrich, *Naumburg an der Saale, sein Dom und andre altertümliche Bauwerke* (Leipzig, 1841-1843); and Wislitz, *Entwickelungsgeschichte der Stadt Naumburg an der Saale* (Naumburg, 1903).

**NAUNTON, SIR ROBERT** (1563-1635), English politician, the son of Henry Naunton of Alderton, Suffolk, was educated at Trinity College, Cambridge, becoming a fellow of his college in 1585 and public orator of the university in 1594. Walter Devereux, earl of Essex, enabled him to spend some time abroad, sending information about European affairs. Having returned to England, he entered parliament in 1606 as member for Helston, and he sat in the five succeeding parliaments; in 1614 he was knighted, in 1616 he became master of requests and later surveyor of the court of wards. In 1618 his friend Buckingham procured for him the position of secretary of state. Naunton's strong Protestant opinions led him to favour more active intervention by England in the interests of Frederick V., and more vigorous application of the laws against Roman Catholics. Gondomar, the Spanish ambassador, complained to James, who censured his secretary. Consequently in 1623 Naunton resigned and was made master of the court of wards. He died at Lethingham, Suffolk, on the 27th of March 1635. Naunton's valuable account of Queen Elizabeth's reign was still in manuscript when he died. As *Fragmenta regalia, written by Sir Robert Naunton*, it was printed in 1641 and again in 1642, a revised edition, *Fragmenta Regalia, or Observations on the late Queen Elizabeth, her Times and Favourites*, being issued in 1653. It was again published in 1824, and an edition edited by A. Arber was brought out in 1876. It has also been printed in several collections and has been translated into French and Italian. There are several manuscript copies extant, and some of Naunton's letters are in the British Museum and in other collections.

See *Memoirs of Sir Robert Naunton* (1814).

**NAUPACTUS** (Ital. *Lepanto*, mod. Gr. *Epakio*), a town in the nomarchy of Acarnania and Aetolia, Greece, situated on a bay on the north side of the straits of Lepanto. The harbour, once the best on the northern coast of the Corinthian Gulf, is now

almost entirely choked up, and is accessible only to the smallest craft. Naupauctus is an episcopal see; pop. about 2500. In Greek legend it appears as the place where the Heraclidae built a fleet to invade Peloponnesus. In historical times it belonged to the Ozolian Locrians; but about 455 B.C., in spite of a partial resettlement with Locrians of Opus, it fell to the Athenians, who peopled it with Messenian refugees and made it their chief naval station in western Greece during the Peloponnesian war. In 404 it was restored to the Locrians, who subsequently lost it to the Achaean, but recovered it through Epaminondas. Philip II. of Macedon gave Naupauctus to the Aetolians, who held it till 191, when after an obstinate siege it was surrendered to the Romans. It was still flourishing about A.D. 170, but in Justinian's reign was destroyed by an earthquake. In the middle ages it fell into the hands of the Venetians, who fortified it so strongly that in 1477 it successfully resisted a four months' siege by a Turkish army thirty thousand strong; in 1499, however, it was taken by Bayezid II. The mouth of the Gulf of Lepanto was the scene of the great sea fight in which the naval power of Turkey was for the time being destroyed by the united papal, Spanish and Venetian forces (October 7, 1571). See LEPANTO, BATTLE OF. In 1678 it was recaptured by the Venetians, but was again restored in 1699, by the treaty of Karlowitz to the Turks; in the war of independence it finally became Greek once more (March 1829).

See Strabo ix. pp. 426-427; Pausanias x. 38. 10-13; Thucydides i.-iii. *passim*; Livy. bk. xxxvi. *passim*; E. L. Hicks and G. F. Hill, *Greek Historical Inscriptions* (Oxford, 1901), No. 25.

**NAUPLIA**, a town in the Peloponnesus, at the head of the Argolic Gulf. In the classical period it was a place of no importance, and when Pausanias lived, about A.D. 150, it was deserted. At a very early time, however, it seems to have been of greater note, being the seaport of the plain in which Argos and Mycenae are situated, and several tombs of the Mycenaean age have been found. A hero Nauplius took part in the Argonautic expedition; another was king of Euboea. The mythic importance of the town revived in the middle ages, when it became one of the chief cities of the Morea. It was captured in 1211 by Godfrey Villehardouin with the help of Venetian ships; a French dynasty ruled in it for some time, and established the feudal system in the country. In 1388 the Venetians bought Argos and Nauplia. In the wars between Venice and the Turks it often changed masters. It was given to the Turks at the peace concluded in 1540; it was recaptured by Venice in 1686, and Palamidhi on the hill overhanging the town was made a great fortress. In 1715 it was taken by the Turks; in 1770 the Russians occupied it for a short time. The Greeks captured it during the War of Independence on the 12th of December 1822, and it was the seat of the Greek administration till 1833, when Athens became the capital of the country. It is the chief town of the department of Argolis (pop. in 1907, 81,943). Pop. about 6000.

**NAUSEA** (from Gr. *naus*, a ship), sea-sickness, or generally any disposition to vomit; also used figuratively to denote feelings of strong aversion or dislike.

**NAUSICAA**, in Greek legend, daughter of Alcinoüs, king of the Phaeacians in the island of Scheria (*Odyssey*, vi. 15-315, viii. 457.) When Odysseus (Ulysses) was swept into the sea from the raft on which he had left the home of Calypso, he swam ashore to Scheria, where he fell asleep on the bank of a river. Here he was found by Nausicaä, who supplied him with clothes and took him to her father's palace, where he was hospitably entertained. She is said to have become the wife of Telemachus. The incident of Odysseus and Nausicaä formed the subject of a lost play by Sophocles and was frequently represented in ancient art.

**NAUTCH** (Hindustani *nach*), an Indian ballet-dance. The nautch is performed by nautch-girls, who move their feet but little, and the dance consists of swaying the body and posturing with the arms.

**NAUTILUS**. The term nautilus, meaning simply "the sailor," was applied by the ancient Greeks to the genus of eight-armed cuttlefishes or octopods which is now known as the paper nautilus, and whose scientific name is *Argonauta* (see CEPHALOPODA).

This animal is not uncommon in the Mediterranean, and from its habit of floating at the surface attracted the attention of the fishermen and sailors of the Aegean Sea from the earliest times. The popular belief that the expanded arms are raised above the water to act as sails and that the other arms are used as oars was not based on any actual observation of the living animal, and it is now known that although the animal floats at the surface it does not sail, the expanded arms being applied to the exterior surface of the shell, which is secreted by them. The eggs are carried in the shell, and as this structure is entirely absent in the males, there is good reason to conclude that the habit of carrying the eggs and using one pair of arms for that purpose gave rise to the modification of those arms and the secretion of the shell by them. Huxley once expressed the truth of the matter with characteristic felicity in the remark that if the shell of the Argonaut is to be compared to anything of human invention or construction at all, it should be compared, not to a ship or boat, but to a perambulator.

The shell of *Argonauta* (see fig. 1) is spirally coiled and symmetrical, and thus bears a remarkable resemblance to the shell of the pearly nautilus and the extinct ammonites, especially

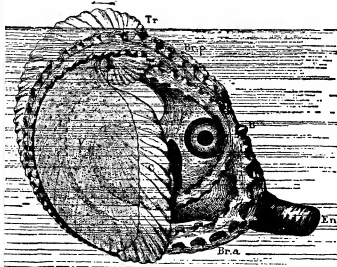


FIG. 1.—The Argonaut in life. (After Lacaze-Duthiers.)

*Tr*, Float; *Bra.*, ventral or posterior arms; *Br.p.*, dorsal or anterior arms; *V.*, the expanded portion of them, once called the sails; *B.*, the beak; *C.*, the shell; *En.*, the funnel.

as it is like that of the pearly nautilus coiled towards the dorsal or anterior surface of the animal. It is ornamented by ridges and furrows which pass in transverse curves from the inner to the outer margin of the coils. The outer margin or keel is somewhat flattened and the whole shell is compressed from side to side. It differs entirely from the shell of the pearly nautilus in the absence of internal septa and siphuncle and in the absence of any attachment between it and the body. It is in fact entirely different in origin and relations to the body from the typical molluscan shell secreted by the mantle in other Cephalopods and other types of Mollusca. It is a structure *sui generis*, unique in the whole phylum of Mollusca.

The only description of the living animal by a competent observer which we have is that of Lacaze Duthiers, made on a single specimen on the Mediterranean coast of France, and published in 1802, and even this is in some respects incomplete. The specimen after capture was carried in a bucket, and became separated from its shell. When placed with the shell in a large aquarium tank the animal resumed possession of the shell and assumed the attitude shown in fig. 1. The shell floated at the surface, doubtless in consequence of the inclusion of some air in the cavity of the shell. It is not known with certainty that the animal is able in its natural state to descend below the surface; the specimen here considered never did so of its own accord, and when pushed down always rose again.

The siphon or funnel is unusually large and prominent, and is the chief or only organ of locomotion, the water which is expelled from it driving the animal backwards. The arms are usually turned backwards and carried inside the shell, to the inner surface of which the suckers adhere, but one or two arms are from time to time extended in front. This does not apply to the dorsal arms which are applied to the outside of the shell, and the expanded membrane of these arms covers the greater part of its surface. The dorsal arms are turned backwards, and each is twisted so that the oral surfaces face each other and the suckers are in contact with the shell. The membrane or velum is thin, and is really a great expansion of a dorsal membrane similar to that which is found along the median dorsal line of the two posterior arms. The suckers of the originally posterior series of each dorsal arm lie along the external border of the shell, and the arm with its two rows of suckers extends round the whole border of the membrane, the arm being curved into a complete loop, so that its extremity reaches almost to the origin of the membrane near the base of the arm, the extremity being continued on to the internal surface of the membrane. The external row of suckers, originally the posterior row, are united by membrane which is continuous with the velum. The smaller suckers on the more distal part of the arm, which extends along the edge of the shell-aperture, are quite sessile. In the figure of Lacaze-Duthiers (fig. 1) the suckers appear to be turned away from the shell, but this is erroneous. A figure showing the natural position is given in the Monograph of the Cephalopoda in the series of Monographs issued by the Zoological Station of Naples.

The animal described by Lacaze-Duthiers lived a fortnight in captivity, during which time it devoured with avidity small fishes which were presented to it, seizing them, not by throwing out all the ventral arms, but by means of the suckers near the mouth.

Judging from these observations, *Argonauta* is a pelagic animal which lives and feeds near the surface of the ocean. Several species of *Argonauta* are known, distributed in the tropical parts of all the great oceans. The male is much smaller than the female, not exceeding an inch or so in length. It secretes no shell and its dorsal arms are not modified. The third arm on the left side, however, is modified in another way in connexion with reproduction.

*Argonauta* is one of the Cephalopods in which the process known as hectocotylization of one arm is developed to its extreme degree, the arm affected becoming ultimately detached and left by the male in the mantle cavity of the female where it retains for some time its life and power of movement. The hectocotylus or copulatory arm in the *Argonauta* is developed at first in a closed cyst (fig. 2), which

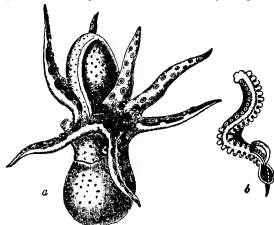


FIG. 2.—a, Male of *Argonauta argo*, with the hectocotylized arm still contained in its enveloping cyst, four times enlarged (after H. Müller). b, Hectocotylus of *Tremoctopus violaceus* (after Kölliker).

afterwards bursts, allowing the arm to uncoil; the remains of the cyst form a sac on the back of the arm which serves to contain the spermatophores.

The animal known as the Pearly Nautilus was unknown to the ancient Greeks, since its habitat is the seas of the far East, but in the middle ages, when its shell became known in Europe, it was called, from its superficial similarity to that of the original nautilus, by the same name. It was Linnaeus who, in order to distinguish the two animals, took the name "nautilus" from the animal to which it originally belonged and bestowed it upon the very different East Indian Mollusc, giving to the original nautilus the new name *Argonauta*. Zoological nomenclature dates from Linnaeus, and thus the nautilus is now the name of the

only living genus of Tetrabranchiate Cephalopods. A detailed description of this animal is given in the article Cephalopoda (*q.v.*); it is only necessary to add here a brief account of its mode of life and habits.

Four species are known from the Indian and Pacific oceans; they are gregarious and nocturnal animals living at some depth and apparently always on the bottom. The natural attitude of the animal as represented by Dr Willey is with the oral surface downwards, the tentacles spread out, and the shell vertical. The chambers of the shell have no communication with one another nor with the siphuncle, they are air-tight cavities and filled, not with water, but with a nitrogenous gas. This necessarily very much reduces the specific gravity of the animal, but it is still heavier than the water and does not seem capable of rising to the surface any more than an octopus. *Nautilus* is rather abundant at some localities in the East Indian Archipelago, for example at Amboyna in the Moluccas. In 1901-1902 Dr Arthur Willey of Cambridge University spent some time in that region for the purpose of investigating the reproduction and development of the animal. He stationed himself at New Britain, known to the Germans as Neu Pommern, an island of the Bismarck Archipelago off the coast of Papua. The natives of this island use the nautilus for food, capturing them by means of a large fish-trap similar in construction to the cylindrical lobster-traps used by British fishermen. Fish is used for bait. Dr Willey found the males much more numerous than the females; of fifteen specimens captured on one occasion only two were females. He kept specimens alive both in vessels on shore and in large baskets moored at the bottom of the sea. He found that when they were placed in a vessel of sea water numbers of a small parasitic crustacea issued from the mantle cavity. Some of the females laid eggs in captivity, but these were found not to be fertilized; they were about 3.5 centimetres long and attached singly by a broad base to the sides of the cage in which the animals were confined.

LITERATURE.—Lacaze-Duthiers, "Observation d'un argonaute de la Méditerranée," *Arch. zool. exper.* x. (1902), p. 1892. *Cephalopoda*, by Jalta; *Fauna und Flora des Golfes von Neapel*, monographs issued by the Zoological Station of Naples. Bashford Dean, "Notes on Living Nautilus," *Amer. Natur.* xxxv. (1901). A. Willey, *Contribution to the Natural History of the Pearly Nautilus*; A. Willey's *Zoological Results*, pt. vi. (1902).

NAUVOO, a city of Hancock county, Illinois, U.S.A., on the Mississippi river at the head of the lower rapids and about 50 m. above Quincy. Pop. (1900) 1321; (1910) 1020. On the opposite bank of the river is Montrose, Iowa (pop. in 1910, 708), served by the Chicago, Burlington & Quincy railway. Nauvoo is the seat of St Mary's Academy and Spalding Institute (1907), two institutions of the Benedictine Sisters. "Commerce City" was laid out here in 1834 by Connecticut speculators; but the first settlement of importance was made by the Mormons (*q.v.*) in 1839-1840; they named it Nauvoo,<sup>1</sup> in obedience to a "revelation" made to Joseph Smith, and secured a city charter in 1840. Four years later its population was about 15,000, and a large Mormon temple had been built, but internal dissensions arose, "gentile" hostility was aroused, the charter of Nauvoo was revoked in 1845, two of the leaders, Joseph Smith and his brother Hyrum, were killed at Carthage, the county-seat, by a mob, and in 1846 the sect was driven from the state. Traces of Mormonism, however, still remain in the ruins of the temple and the names of several of the streets. Three years after the expulsion of the Mormons Nauvoo was occupied by the remnant (some 250) of a colony of French communists, the Icarians, who had come out under the leadership of Étienne Cabet (*q.v.*). For a few years the colony prospered, and by 1855 its membership had doubled. It was governed under a constitution, drafted by Cabet, which vested the legislative authority in a general assembly composed of all the males twenty years of age or over and the administrative authority in a board of six directors, three of whom were elected every six months for a term of one year. Each family occupied its own home, but property was held in common, all ate at the common table, and the children were taught in the community school. In December 1855 Cabet proposed a revision of the constitution to give him greater authority. This resulted in rending the colony into two irreconcilable factions, and in October 1856 Cabet with the minority (172) withdrew to St Louis, Mo., where he died on the 8th of November. In May 1858 the surviving members of his faction together with a few fresh arrivals from France established a new

<sup>1</sup> The Mormons said the name was of Hebrew origin and meant "beautiful place"; Hebrew "na'evh" means "pleasant."



Icarian colony at Cheltenham near St Louis, but this survived only for a brief period. Nauvoo was never intended to be more than a temporary home for the Icarians. Soon after the schism of 1856 those who had rebelled against Cabet began to prepare a permanent home in Adams county, Iowa. There too in 1879 the community split into two factions, the Young Party and the Old Party. Some time before this separation a few members of the colony removed to the vicinity of Cloverdale, Sonoma county, California, and here most of the members of the Young Party joined them early in 1884 in forming the Icaria-Speranza Community. This society tried a government quite different from that first adopted at Nauvoo, but it ceased to exist after about three years. The Old Party also adopted a new constitution, but it too was dissolved in 1895.

See Albert Shaw, *Icaria: A Chapter in the History of Communism* (New York, 1884); Jules Prudhommeaux, *Icaria et son fondateur Etienne Cabet* (Paris, 1907); and H. Lux, *Etienne Cabet und der Ikarische Kommunismus* (Stuttgart, 1894).

**NAVAHO**, or **NAVAJO**, a tribe of North American Indians of Athabaskan stock. They inhabit the northern part of Arizona and New Mexico. The majority live by breeding horses, sheep and goats. They are well known for their beautiful blanket weaving. (See **INDIANS, NORTH AMERICAN**.)

**NAVAN**, a market town of county Meath, Ireland, situated at the confluence of the Blackwater with the Boyne. Pop. (1901) 3839. It is a railway junction of some importance, where the Clonsilla and Kingscourt branch of the Midland Great Western railway crosses the Drogheda and Oldcastle branch of the Great Northern. By the former it is 30 m. N.W. of Dublin. Navan is the principal town of county Meath (though Trim is the county town), and has considerable trade in corn and flour, some manufacture of woollens and of agricultural implements, and a tannery. Navan was a barony of the palatinate of Meath, was walled and fortified, and was incorporated by charter of Edward IV. It suffered in the civil wars of 1641, and returned two members to the Irish parliament until the Union in 1800. It is governed by an urban district council, and is a favourite centre for rod-fishing for trout and salmon.

**NAVARINO, BATTLE OF**, fought on the 20th of October 1827, the decisive event which established the independence of Greece. By the treaty signed in London on the 6th of July 1827 (see **GREECE, History**), England, France and Russia agreed to demand an armistice, as preliminary to a settlement. Sir Edward Codrington, then commander-in-chief in the Mediterranean, received the treaty and his instructions on the night of the 10th/11th of August at Smyrna, and proceeded at once to Nauplia to communicate them to the Greeks. His instructions were to demand an armistice, to intercept all supplies coming to the Turkish forces in the Morea from Africa or Turkey in general, and to look for directions to Stratford Canning (Lord Stratford de Redcliffe), the British ambassador at Constantinople. The ambassador's instructions reached Codrington on the 7th of September. He was accompanied to Nauplia by his French colleague, Rear-Admiral de Rigny. The Greek government agreed to accept the armistice. Admiral de Rigny left for a cruise in the Levant, and Sir Edward Codrington, hearing that an Egyptian armament was on its way from Alexandria, and believing that it was bound for Hydra, steered for that island, which he reached on the 3rd of September, but on the 12th of September found the Egyptians at anchor with a Turkish squadron at Navarino. The Turkish government refused to accept the armistice. On the 19th of September, seeing a movement among the Egyptian and Turkish ships in the bay, Codrington informed the Ottoman admiral, Tahir Pasha, that he had orders to prevent hostile movements against the Greeks. Admiral de Rigny joined him immediately afterwards, and a joint note was sent by them on the 22nd of September to Ibrahim Pasha, who held the superior command for the sultan. On the 25th an interview took place, in which Ibrahim gave a verbal engagement not to act against the Greeks, pending orders from the sultan. The allies, who were in want of stores, now separated, Codrington going to Zante and de Rigny to Cervi, where his store ships were. Frigates

were left to watch Navarino. The British admiral had barely anchored at Zante before he was informed that the sultan's forces were putting to sea. On the 20th of September a Greek naval force, commanded by an English Philhellene, Captain Frank Abney Hastings, had destroyed some Turkish vessels in Salona Bay, on the north side of the Gulf of Corinth. From the 3rd to the 5th of October Codrington, who had with him only his flagship the "Asia" (84) and some smaller vessels, was engaged in turning back the Egyptian and Turkish vessels, a task in which he was aided by a violent gale. He resumed his watch off Navarino, and on the 13th was joined by de Rigny and the Russian rear-admiral Heiden with his squadron. By general agreement among the powers the command was entrusted to Codrington, and the allied force consisted of three British, four French and four Russian sail of the line, if the French admiral's flagship the "Sirène" (60), which was technically "a double banked frigate," be included. There were four British, one French and four Russian frigates, and six British and French brigs and schooners. The Egyptians and Turks had only three line of battleships and fifteen large frigates, together with a swarm of small craft which raised their total number to eighty and upwards. Ibrahim Pasha, though unable to operate at sea, considered himself at liberty to carry on the war by land. His men were actively engaged in burning the Greek villages, and reducing the inhabitants to slavery. The flames and smoke of the destroyed villages were clearly seen from the allied fleet. On the 17th of October, a joint letter of expostulation was sent in to Ibrahim Pasha, but was returned with the manifestly false answer that he had left Navarino, and that his officers did not know where he was. The admirals, therefore, decided to stand into the bay and anchor among the Egyptian and Turkish ships. A French officer in the Egyptian service, of the name of Letellier, had anchored the vessels of Ibrahim and the Turkish admiral in a horseshoe formation, of which the points touched the entrance to the bay, and there were forts on the lands at both sides of the entry. The allies entered in two lines—one formed of the French and British led by Codrington in the "Asia," the other of the Russians,—and began to anchor in the free water in the midst of Ibrahim's fleet. The officer commanding the British frigate "Dartmouth" (42), Captain Fellowes, seeing a Turkish fireship close to windward of him, sent a boat with a demand that she should be removed. The Turks fired, killing Lieutenant G. W. H. Fitzroy, who brought the message, and several of the boat's crew. The "Dartmouth" then opened "a defensive fire," and the action became general at once. The allies, who were all closely engaged, were anchored among their enemies, and the result was obtained by their heavier broadsides and their better gunnery. Three-fourths of the Turkish and Egyptian vessels were sunk by the assailants, or fired by their own crews. On the allied side the British squadron lost 75 killed and 197 wounded; the French 43 killed and 183 wounded; the Russians 59 killed and 139 wounded. In the British squadron Captain Walter Bathurst of the "Genoa" (74) was slain. The loss of the Turks and Egyptians was never accurately reported, but it was certainly very great.

In its effects on the international situation Navarino may be reckoned one of the decisive battles of the world. It not only made the efforts of the Turks to suppress the Greek revolt hopeless, but it made a breach difficult to heal in the traditional friendship between Great Britain and Turkey, which had its effect during the critical period of the struggle between Mehemet Ali and the Porte (1831-1841). It precipitated the Russo-Turkish war of 1828-1829, and, by annihilating the Ottoman navy, weakened the resisting power of Turkey to Russia and later to Mehemet Ali.

See *Memoir of Admiral Sir E. Codrington*, by his daughter Lady Bourchier (London, 1873); *Naval History of Great Britain*, by W. James and Captain Chamer, vol. vi. (London, 1837). (D. H.)

**NAVARRE** (Span. *Navarra*), an inland province of northern Spain, and formerly a kingdom which included part of France. The province is bounded on the N. by France (Basses Pyrénées) and Guipúzcoa, E. by Huesca and Saragossa, S. by Saragossa

and Logroño and W. by Álava. It is traversed from east to west by the Pyrenees and the Cantabrian Mountains, and almost the whole of the province is overrun by the ramifications of these ranges. From Navarre there are only three practicable roads for carriages into France—those by the Puerta de Vera, the Puerta de Maya and Roncesvalles. The highest summit in the province is the Monte Adi (4931 ft.). The chief river flowing towards the Atlantic is the Bidasoa, which rises near the Puerta de Maya, and after flowing southwards through the valley of Baztán takes a north-easterly course, and for a short distance above its outfall at Fuenterrabia constitutes the frontier between France and Spain (Guipúzcoa); by far the larger portion of Navarre is drained to the Mediterranean through the Ebro, which flows along the western frontier and crosses the extreme south of the province. The hilly districts consist almost entirely of forest and pasture, the most common trees being the pine, beech, oak and chestnut. Much of the lower ground is well adapted for agriculture, and yields grain in abundance; the principal fruit grown is the apple, from which cider is made in some districts; hemp, flax and oil are also produced, and mulberries are cultivated for silkworms. The wine trade is active, and the products of the vineyards are in great demand in south-west France and at Passages in Guipúzcoa for mixing with French wines. Navarre is one of the richest provinces of Spain in live stock. Game, both large and small, is plentiful in the mountains, and the streams abound with trout and other fish. Gypsum, limestone, freestone and marble are quarried; there are also mines of copper, lead, iron, zinc and rock salt. Mineral and thermal springs are numerous, but none is of more than local fame. The other industries include manufactures of arms, paper, chocolate, candles, alcohol, leather, coarse linens and cloth. The exports both by rail and by the passes in the Pyrenees consist of live stock, oil, wine, wool, leather and paper.

The Ebro Valley railway, which traverses southern Navarre and skirts the western frontier, sends out a branch line from Castejon to Pamplona and Alsasua junction, where it connects with the Northern railways from Madrid to France. Narrow-gauge railways convey timber and ore from the mountains to these main lines. Pamplona, the capital (pop., 1900, 28,886), and Tudela (9449) are described in separate articles. The only other towns with more than 5000 inhabitants are Baztán (9234), Corella (7693), Estella (5736) and Tafalla (5494).

**History.**—The kingdom of Navarre was formed out of a part of the territory occupied by the Vascones, i.e. the Basques and Gascons, who occupied the southern slope of the western Pyrenees and part of the shore of the Bay of Biscay. In the course of the 6th century there was a considerable emigration of Basques to the north of the Pyrenees. The cause is supposed to have been the pressure put upon them by the attacks of the Visigoth kings in Spain. Yet the Basques maintained their independence. The name of Navarre is derived by etymologists from "nava" a flat valley surrounded by hills (a commonplace name in Spain; cf. Navas de Tolosa to the south of the Sierra Morena) and "erri" a region or country. It began to appear as the name of part of Vasconia towards the end of the Visigoth epoch in Spain in the 7th century. Its early history is more than obscure. In recent times ingenious attempts have been made to trace the descent of the first historic king of Navarre from one Semen Lupus, duke of Aquitaine in the 6th century. The reader may consult *La Vasconie* by Jean de Jaurgain (Paris, 1898) for the latest example of this reconstruction of ancient history from fragmentary and dubious materials. Jaurgain has been subjected to very damaging criticism by L. Barrau-Dihigo (*Revue Hispanique*, t. vii. 141). The first historic king of Navarre was Sancho Garcia, who ruled at Pamplona in the early years of the 10th century. Under him and his immediate successors Navarre reached the height of its power and its extension (see SPAIN: *History*, for the reign of Sancho el Mayor, and the establishment of the Navarrese line as kings of Castile and Leon, and of Aragon). When the kingdom was at its height it included all the modern province of the name; the northern slope of the western Pyrenees called by the Spaniards the "Ultra-puertos" or country beyond

the passes, and now known as French Navarre; the Basque provinces; the Bureba, the valley between the Basque Mountains and the Montes de Oca to the north of Burgos; the Rioja and Tarazona in the upper valley of the Ebro. In the 12th century the kings of Castile gradually annexed the Rioja and Álava. While Navarre was reunited to Aragon—1076-1134—(see SPAIN: *History*) it was saved from aggression on the east, but did not recover the territory taken by Castile. About the year 1200 Alfonso VIII. of Castile annexed the other two Basque provinces, Biscaya (Vizcaya) and Guipúzcoa. Tarazona remained in possession of Aragon. After 1234 Navarre, though the crown was claimed by the kings of Aragon, passed by marriage to a succession of French rulers. In 1516 Spanish Navarre was finally annexed by Ferdinand the Catholic. French Navarre survived as an independent little kingdom till it was united to the crown of France by Henry IV. founder of the Bourbon dynasty. From 1510 until 1833, when it was fully incorporated with Spain, Navarre was a viceroyalty.

As originally organized, Navarre was divided into Merindades, or districts, governed by a Merino (mayorino) as representative of the king. They were the Ultrapuertos (French Navarre), Pamplona, Estella, Tudela, Sanguesa. In 1407 *Alte* was added. The Cortes of Navarre began with the king's council of churchmen and nobles. But in the course of the 14th century the burghesses were added. Their presence was due to the fact that the king had need of their co-operation to raise money by grants and aids. When fully constituted, the Cortes consisted of the churchmen, the nobles and the representatives of twenty-seven "good towns"—that is to say, towns which had no feudal lord, and, therefore, held directly of the king. In the later stages of its history the Cortes of Navarre included the representatives of thirty-eight towns. The independence of the burghesses was better secured in Navarre than in other parliaments of Spain by the constitutional rule which required the consent of a majority of each order to every act of the Cortes. Thus the burghesses could not be outvoted by the nobles and the Church. Even in the 18th century the Navarrese successfully resisted the attempt of the kings of the Bourbon dynasty to establish custom houses on the French frontier. Yet they were loyal to their Spanish sovereigns, and no part of the country offered a more determined or more skillful resistance to Napoleon. Navarre was much under clerical influence. This, and the resentment felt at the loss of their autonomy when they were incorporated with the rest of Spain in 1833, account for the strong support given by many Navarrese to the Carlist cause.

(See *Historia Compendiosa de Navarra* by Don J. M. Yanguas, (San Sebastian, 1832).

**NAVARRETE, JUAN FERNANDEZ** (1526-1579), surnamed El Mudo (The Mute), Spanish painter of the Madrid school, was born at Logroño in 1526. An illness in infancy deprived him of his hearing, but at a very early age he began to express his wants by sketching objects with a piece of charcoal. He received his first instructions in art from Fray Vicente de Santo Domingo, a Hieronymite monk at Estella, and afterwards he visited Naples, Rome, Florence and Milan. According to the ordinary account he was for a considerable time the pupil of Titian at Venice. In 1568 Philip II. summoned him to Madrid with the title of king's painter and a salary, and employed him to execute pictures for the Escorial. The most celebrated of the works he there produced are a "Nativity" (in which, as in the well-known work on the same subject by Correggio, the light emanates from the infant Saviour), a "Baptism of Christ" (now in the Madrid Picture Gallery), and "Abraham Receiving the Three Angels" (one of his last performances, dated 1576). He executed many other altarpieces, all characterized by boldness and freedom in design, and by the rich warm colouring which has acquired for him the surname of "the Spanish Titian." He died at Toledo in February 1579.

**NAVARRETE, MARTIN FERNANDEZ DE** (1765-1844), Spanish historian, was born at Abalos on the 9th of November 1765, and entered the navy in 1780. He was engaged in the unsuccessful operations against Gibraltar in 1782, and afterwards in the suppression of Algerine pirates. Ill-health compelled him for a time to withdraw from active service, but he devoted this forced leisure to historical research, and in 1789 he was appointed by the crown to examine the national archives relating to the maritime history of Spain. Rejoining the navy in 1793, he was present at the siege of Toulon, and afterwards received command of a frigate. From 1797 to 1808 he held in succession various

important posts in the ministry of marine. In 1808 the French invasion led to his withdrawal to Andalusia, and the rest of his life was entirely devoted to literature. In 1819 appeared, as an appendix to the Academy's edition of *Don Quijote*, his *Vida de Cervantes*, and in 1825 the first two volumes of the *Coleccion de los Viajes y Descubrimientos que hicieron por Mar los Españoles desde fines del Siglo XV.* (3rd vol., 1829; 4th vol., 1837). In 1837 he was made a senator and director of the academy of history. At the time of his death, on the 8th of October 1844, he was assisting in the preparation of the *Coleccion de Documentos Inéditos para la Historia de España.* His *Disertacion sobre la Historia de la Nautica* (1846) and *Biblioteca Maritima Española* (1851), were published posthumously.

**NAVARRO, PEDRO** (c. 1460-1528), Spanish military engineer and general, of obscure parentage, was born probably about 1460. He began life as a sailor; and was employed later as *mozo de espuela*, or running footman, by the Cardinal Juan de Aragon; on the death of his employer in 1485 he enlisted as a mercenary in a war between Florence and Genoa; and was subsequently engaged for some years in the warfare between the Genoese corsairs and the Mohammedans of Northern Africa. Navarro was not more scrupulous than others, for in 1499 he was at Civitavecchia, recovering from a gunshot wound in the hip received in a piratical attack on a Portuguese trading ship. When Gonsalvo de Córdoba was sent to Sicily, to take part with the French in the partition of Naples, Navarro enlisted under him; and in the expulsion of the Turkish garrison from Cephalonia in 1500 he helped by laying mines to breach the walls, though not at first with much success. The Spanish commander gave him a captain's commission. During the campaigns of 1502 and 1503 he came to the front among the Spanish officers by the defence of Canosa and of Taranto, by his activity in partisan warfare on the French lines of communication, and by the part he took in winning the battle of Cerinola. But his great reputation among the soldiers of the time was founded on the vigour and success of his mining operations against the castles of Naples, held by French garrisons, in 1503, and he was undoubtedly recognized as the first military engineer of his age. When the French were expelled from Naples he received from Gonsalvo a grant of land and the title of count of Olivetto. In 1506 he was in Spain, and for several years he was employed in wars on the north coast of Africa. In 1508 he took Velez de Gomerá, largely by means of a species of floating battery which he invented. In 1509 he accompanied Ximenez in the conquest of Oran, and did excellent service. Till 1511 he continued in service in Africa, and took Bougie and Tripoli in 1510. The disasters at Gerba and Kerkenna did not materially affect his reputation. There was some talk of appointing him to command the army of the league formed against the French in 1512; but his humble birth was thought to disqualify him. He was, however, sent as a subordinate general. At the battle of Ravenna he covered the orderly retreat of the Spanish foot, and was struck from his horse by a shot which failed to pierce his armour. Being taken prisoner by the French, he was sent to the Castle of Loches. Ferdinand, whom the soldiers called an Aragonese skinflint, would not pay his ransom, and after three years of imprisonment he entered the service of Francis I. in a pique. The rest of his life was spent as a French officer. He distinguished himself in the passage of the Alps, at the battle of Marignano, by the taking of the citadel of Milan, and in the long siege of Brescia. He was at the battle of Pavia, and in 1522 was taken prisoner at Genoa by his own countrymen. He was confined at Naples till the peace of 1526, but beyond the confiscation of his estate at Olivetto no punishment was inflicted for his treason. His last service was in the disastrous expedition of Lautrec to Naples in 1527, which was ruined by the plague. He died near the end of 1528.

A life of Navarro by Don Martin de los Heros, is published in the *Documentos inéditos para la Historia de España*, vol. xxv. (Madrid, 1854).

**NAVE**, ecclesiastically considered, that part of a church appropriated to the laity as distinguished from the chancel,

the choir or the presbytery, reserved for the clergy. In a 14th-century letter (quoted in Gasquet's *Parish Life in Medieval England*, 1906, p. 45) from a bishop of Coventry and Lichfield to one of his clergy, the reason for this appropriation is given. "Not only the decrees of the holy fathers but the approved existing customs of the Church order that the place in which the clerks sing and serve God according to their offices be divided by screens from that in which the laity devoutly pray. In this way the nave of the church . . . is alone to be open to lay people, in order that, in the time of divine service, clerics be not mixed up with lay people, and more especially with women, nor have communication with them, for in this way devotion may be easily diminished." The word "nave" has been generally derived from Lat. *navis*, ship. Du Cange (*Glossarium*, s.v. "Navis") quotes from the *Chronicon Morinacense*, of the 12th century, as to the popular origin of the name, *Exterius etiam tabernaculum, quod ecclesie navis a populo vocatur . . .* Salmasius in his commentary on Solinus (1620) finds the origin in the resemblance of the vaulted roof to the keel of a ship, and refers to Sallust (*Jugurtha*, 18. 8) where is noticed a similar resemblance in the huts (*mapalia*) of the Numidians. The use of the word *navis* may, however, be due to the early adoption of the "ship" as a symbol of the church (see Skeat's note on *Piers Plowman*, xl. 32). The Greek *ναός*, Attic *ναῶς* (*naeos*, to dwell), the inner shrine of a Greek temple, the *cella*, has also been suggested as the real origin of the word. This derivative must presume a latinized corruption into *navis*, for the early application of the word for ship to this part of a church building is undoubtedly.

Architecturally considered the nave is the central and principal part of a church, extending from the main front to the transepts, or to the choir or chancel in the absence of transepts. When the nave is flanked by aisles, light is admitted to the church through clerestory windows, some of the most ancient examples being the basilica at Bethlehem and the church of St Elias, at Thessalonica, both of the 5th century; numerous churches in Rome; and in the 6th century the two great basilicas at Ravenna; in all these cases the sills of the clerestory windows were raised sufficiently to allow of a sloping roof over the side aisles. When, however, a gallery was carried above the side aisles, another division was required, which is known as the triforium, and this subdivision was retained in the nave even when it formed a passage only in the thickness of the wall. In Late Gothic work in England, the triforium was suppressed altogether to give more space for the clerestory windows, and roofs of low pitch were provided over the side aisles.

The longest nave in England is that of St Albans (300 ft.), in which there are thirteen nave arches or bays on each side; in Winchester (264 ft.) there are twelve bays; in Norwich (250 ft.) fourteen; Peterborough (226 ft.) eleven; and Ely (203 ft.) twelve bays. Most of these dimensions are in excess of those of the French cathedrals; Bourges is 300 ft. long, but as there are no transepts this dimension includes nave and choir. Cluny was 230 ft. with eleven bays; Reims is 235 ft. with ten bays; Paris 170 ft. with ten bays; Amiens 160 with ten bays; and St Ouen, Rouen, 200 ft. with ten bays. In Germany the nave of Cologne cathedral is only 190 ft., including the two bays between the towers. The cathedral at Seville in Spain is 200 ft. long, with only five bays. In Italy the cathedral at Milan is 270 ft. long with nine bays; at Florence, 250 ft. long with only four bays; and St Peter's in Rome 300 ft. long with four bays. On the other hand, the vaults in the nave of the continental cathedrals are far higher than those in England, that of Westminster Abbey being only 103 ft. high, whilst the choir of Beauvais is 150 ft. The result is that the naves of the English cathedrals not only are longer in actual dimensions, but appear much longer in consequence of their inferior height.

<sup>1</sup>Vessels resembling boats or ships are familiar in medieval art and later. Thus "Incense-boats" (*navettes*) somewhat of this shape are found in 12th-century sculptures. By the 16th century they approximated still more closely to a model of a ship. A large vessel, also in the shape of a boat or ship, and known as a *nef*, was used at the table of princes and great personages to contain the knives, spoons, &c. Some very elaborate examples of these survive, such as the 15th-century *nef* of St Ursula in the treasure of the cathedral at Reims, and that of Charles V. of France in the Musée Cluny. A 16th-century *nef*, adapted for use as a cup, is in the Franks Collection at the British Museum. (See DRINKING VESSELS.)

**NAVEL** (O. Eng. *nafela*, a word common to Teutonic languages; cf. Ger. *Nabel*, Swed. *nafvel*; the Sanskrit is *nābhīla*; the English root is also seen in "nave," the hub of a wheel), in anatomy, the umbilicus (Gr. *ὀμφαλός*), the depression in the abdomen which indicates the point through which the embryo mammal obtained nourishment from its mother (see ANATOMY: section *Superficial and Artistic*).

**NAVIGATION** (from Lat. *navis*, ship, and *agere*, to move), the science or art of conducting a ship across the seas. The term is also popularly used by analogy of boats on rivers, &c., and of flying-machines or similar methods of locomotion. Navigation, as an art applied properly to ships, is technically used in the restricted sense dealt with below, and has therefore to be distinguished from "seamanship" (*q.v.*), or the general methods of rigging a ship (see RIGGING), or the management of sails, rudder, &c.

#### History.

The early history of the rise and progress of the art of navigation is very obscure, and it is more easy to trace the gradual advance of geographical knowledge by its means than the growth of the practical methods by which this advance was attained. Among Western nations before the introduction of the mariner's compass the only practical means of navigating ships was to keep in sight of land, or occasionally, for short distances, to direct the ship's course by referring it to the sun or stars; this very rough mode of procedure failed in cloudy weather, and even in short voyages in the Mediterranean in such circumstances the navigator generally became hopelessly bewildered as to his position.

Over the China Sea and Indian Ocean the steadiness in direction of the monsoons was very soon observed, and by running directly before the wind vessels in those localities were able to traverse long distances out of sight of land in opposite directions at different seasons of the year, aided in some cases by a rough compass (*q.v.*). But it is surprising when we read of the progress made among the ancients in fixing positions on shore by practical astronomy that so many years should have passed without its application to solving exactly the same problems at sea, but this is probably to be explained by the difficulty of devising instruments for use on the unsteady platform of a ship, coupled with the lack of scientific education among those who would have to use them.

The association of commercial activity and nautical progress shown by the Portuguese in the early part of the 15th century marked an epoch of distinct progress in the methods of practical navigation, and initiated that steady improvement which in the 20th century has raised the art of navigation almost to the position of an exact science. Up to the time of the Portuguese exploring expeditions, sent out by Prince Henry, generally known as the "Navigator," which led to the discovery of the Azores in 1419, the rediscovery of the Cape Verde Islands in 1447 and of Sierra Leone in 1460, navigation had been conducted in the most rude, uncertain and dangerous manner it is possible to conceive. Many years had passed without the least improvement being introduced, except the application of the magnetic needle about the beginning of the 14th century (see COMPASS and MAGNETISM). Prince Henry did all in his power to bring together and systematize the knowledge then obtainable upon nautical affairs, and also established an observatory at Sagres (near Cape St Vincent) in order to obtain more accurate tables of the declination of the sun. John II., who ascended the throne of Portugal in 1481, followed up the good work. He employed Roderick and Joseph, his physicians, with Martin de Bohemia, from Fayal, to act as a committee on navigation. They calculated tables of the sun's declination, and improved the astrolabe, recommending it as more convenient than the cross-staff. The *Ordenanzas* of the Spanish council of the Indies record the course of instruction prescribed at this time for pilots; it included the *De Sphaera Mundi* of Sacrobosco, the spherical triangles of Regiomontanus, the *Almagest* of Ptolemy, the use of the astrolabe and its mechanism, the adjustments of instruments, cartography and the methods of observing the movements of heavenly bodies.

The then backward state of navigation is best understood from a sketch of the few rude appliances which the mariner had, and even these were only intended for the purpose of ascertaining the latitude. The mystery of finding the longitude proved unattainable for many years after the time of the Armada, and the very inaccurate knowledge existing of the positions of the heavenly bodies themselves fully justified the quaintly expressed advice given in a nautical work of repute at the time, where the writer observes, "Now there be some that are very inquisitive to have a way to get the longitude, but that is too tedious for seamen, since it requireth the deep knowledge of astronomy, wherefore I would not have any man think that the longitude is to be found at sea by any instrument; so let no seamen trouble themselves with any such rule, but (according to their accustomed manner) let them keep a perfect account and reckoning of the way of their ship." Such record of the "way of the ship" appears to have been then and for many years later recorded in chalk on a wooden board (log board), which folded like a book, and from which each day a position for the ship was deduced, or from which the more careful made abstracts into what was termed the "journal."

A compass, a cross-staff or astrolabe, a fairly good table of the sun's declination, a correction for the altitude of the pole star, and occasionally a very incorrect chart formed all the appliances of a navigator in the time of Columbus. For a knowledge of the speed of the ship one of the earliest methods of actual measurement in use was by what was known as the "Dutchman's log," which consisted in throwing into the water, from the bows of the ship, something which would float, and noting the interval between its apparently drifting past two observers standing on the deck at a known distance apart. No other method is mentioned until 1577, when a line was attached to a small log of wood, which was thrown overboard, and the length measured which was carried over in a certain interval of time; this interval of time was, we read, generally obtained by the repetition of certain sentences, which were repeated twice if the ship went by moving slowly. It is unfortunate that the words of this ancient shibboleth are unknown. This is mentioned by Purchas as being in occasional use in 1607, but the more usual method (as we incidentally see in the voyages of Columbus) was to estimate or guess the rate of progress. It was customary by one or other of these methods to determine the speed of a ship every two hours, "royal" ships and those with very careful captains doing so every hour. When a vessel had been on various courses during the two hours, a record of the duration on each was usually kept by the helmsman on a traverse board, which consisted of a board having 32 radial lines drawn on it representing the points of the compass, with holes at various distances from the centre, into which pegs were inserted, the mean or average course being that entered on the log board.

Some idea of the speed of ordinary ships in those days may be gathered from an observation in 1551 of a "certain ship which, without ever striking sail, arrived at Naples from Drepana, in Sicily, in 37 hours" (a distance of 200 m.); the writer accounting for "such swift motion, which to the common sort of man seemeth incredible," by the fact of the occurrence of violent floods and outrageous winds." In 1578 we find in Bourne's *Inventions and Devices* a description of a proposed patent log for recording a vessel's speed, the idea (as far as we can gather from its vague description) being to register the revolutions of a wheel enclosed in a case towed astern of a ship (see LOG).

Whether the property of the lodestone was independently discovered in Europe or introduced from the East, it does not appear to have been generally utilized in Europe earlier than about A.D. 1400 (see COMPASS). In Europe the card or "flie" appears to have been attached to the magnet from the first, and the whole suspended as now in gimbals within the "binnacle," or, as we now spell the word, "binnacle." The direction of a ship's head by compass was termed how ships "capes." From the accounts extant of the stores supplied to ships in 1588, they appear to have usually had two compasses, costing 35 s.d. each, which were kept in charge by the boatswain. The fact that the north point of the compass does not, in most places, point to the true pole but eastward or westward of it, by an amount which is termed by sailors "variation," appears to have been noticed at an early date; but that the amount of variation varied in different localities appears to have been first observed by either Columbus or Cabot about 1490, and we find it used to be the practice to ascertain this error when at sea either from a bearing of the pole star, or by taking a mean of the compass bearings of the sun at both rising and setting, the deviation of the compass in the ships of those days being too small a quantity to be generally noticed, though there is a very suggestive remark on the effect of moving the position of any iron placed near a compass, by a Captain Sturmy of Bristol in 1679. In order, partially, to obviate the error of the compass (variation), the magnets, which usually consisted of two steel wires joined at both ends and opened out in the middle, were not placed under the north and south line of the compass card, but with the ends about a point eastward of north and westward of south. The variation in London when first observed in 1580 being about 11° E.; the change of the variation year by year at the same base was first noted by Gellibrand in 1635.

The "cross-staff" appears to have been used by astronomers at a very early period, and subsequently by seamen for measuring

altitudes at sea. It was one of the few instruments possessed by Columbus and Vasco da Gama. The old cross-staff, called by the Spaniards "ballestilla," consisted of two light battens. The part we may call the staff was about 1½ in. square and 36 in. long. The cross was made to fit closely and to slide upon the staff at right angles; its length was a little over 26 in., so as to allow the "pinules" or sights to be placed exactly 26 in. apart. A sight was also fixed on the end of the staff for the eye to look through so as to see both those on the cross and the objects whose distance apart was to be measured. It was made by describing the angles on a table, and laying the staff upon it (fig. 1). The scale of degrees was marked on the upper face. Afterwards shorter crosses were introduced, so that smaller angles could be taken by the same instrument. These angles were marked on the sides of the staff.

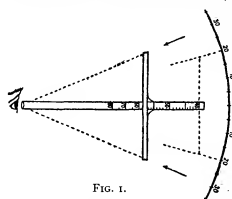


FIG. 1.

To observe with this instrument a meridian altitude of the sun the bearing was taken by compass, to ascertain when it was near the meridian; then the end of the long staff was placed close to the observer's eye, and the transverse, or cross, moved until one end exactly touched the horizon,

and the other the sun's centre. This was continued until the sun dipped, when the meridian altitude was obtained.

Another primitive instrument in common use at the beginning of the 16th century was the astrolabe (*q.v.*), which was more convenient than the cross-staff for taking altitudes. Fig. 2 represents an astrolabe as described by Martin Cortes. It was made of copper or tin, about ¼ in. in thickness and 6 or 7 in. in diameter, and was circular except at one place, where a projection was provided for a hole by which it was suspended. Weight was considered desirable in order to keep it steady when in use. The face of the metal having been well polished, a plumb line from the point of suspension marked the vertical line, from which were derived the horizontal line and centre. The upper left quadrant was divided into degrees. The second part was a point 1/8 of the same metal and thickness as the circular plate, about 1½ in. wide, and in length equal to the diameter of the circle. The centre was bored, and a line was drawn across it the full length, which was called the line of confidence. On the ends of that line were fixed plates, *s, s*, having each a small hole, both exactly over the line of confidence, as sights for the sun or stars.

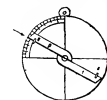


FIG. 2.

impossible, and the liability to error was increased by the necessity for three observers. One held the instrument by a ring passed over the thumb, the second measured the altitude, and the third read off.

For finding latitude at night by altitude of the pole star taken by cross-staff or astrolabe, use was made of an auxiliary instrument called the "nocturnal." From the relative positions of the two stars in the constellation of the "Little Bear" farthest from the pole (known as the Fore and Hind guards) the position of the pole star with regard to the pole could be inferred, and tables were drawn up termed the "Regiment of the Pole Star," showing for eight positions of the guards how much should be added or subtracted from the altitude of the pole star; thus, "when the guards are in the N.W. bearing from each other north and south add half a degree," &c. The bearings of the guards, and also roughly the hour of the night, were found by the nocturnal, first described by M. Coignet in 1581.

The nocturnal (fig. 3) consisted of two concentric circular plates, the outer being about 3 in. in diameter, and divided into twelve equal parts corresponding to the twelve months, each being again subdivided into groups of five days. The inner circle was graduated into twenty-four equal parts, corresponding to the hours of the day, and again subdivided into quarters; the handle was fixed to the outer circle in such a way that the middle of it corresponded with the day of the month on which the guards had the same right ascension as the sun—or, in other words, crossed the meridian at noon. From the common centre of the two circles extended a long index bar, which, together with the inner circle, turned freely and independently

about this centre, which was pierced with a round hole. To use the instrument, the projection at twelve hours on the inner plate was turned until it coincided with the day of the month of observation, and the instrument held with its plane roughly parallel to the equinoctial or celestial equator, the observer looking at the pole star through the hole in the centre, and turning the long central index bar until the guards were seen just touching its edge; the hour in line with this edge read off on the inner plate was, roughly, the time. Occasionally the nocturnal was constructed so as to find the time by observations of the pointers in the Great Bear.

The rough charts used by a few of the more expert navigators at the time we refer to will be more fully described later (see also MAP and GEOGRAPHY). Nautical maps or charts first appeared in Italy at the end of the 13th century, but it is said that the first seen in England was brought by Bartholomew Columbus in 1489.

Among the earliest authors who touched upon navigation was John Werner of Nuremberg, who in 1514, in his notes upon Ptolemy's geography, describes the cross-staff as a very ancient instrument, but says

that it was only then beginning to be generally introduced among seamen. He recommends measuring the distance between the moon and a star as a means of ascertaining the longitude; but this (though developed many years after into the method technically known as "lunars") was at this time of no practical use owing to the then imperfect knowledge of the true positions of the moon and stars and the non-existence of instrumental means by which such distances could be measured with the necessary accuracy.

Thirty-eight years after the discovery of America, when long voyages had become comparatively common, R. Gemma Frisius wrote upon astronomy and cosmogony, with the use of the globes. His book comprised much valuable information to mariners of that day, and was translated into French fifty years later (1582) by Claude de Bossière. The astronomical system adopted is that of Ptolemy. The following are some of the points of interest relating to navigation. There is a good description of the sphere and its circles; the obliquity of the ecliptic is given as 23° 30'. The distance between the meridians is to be measured on the equator, allowing 15° to an hour of time; longitude is to be found by eclipses of the moon and conjunctions, and reckoned from the Fortunat Islands (Azores). Latitude should be measured from the equator, not from the ecliptic, "as Clarean says." The use of globes is very thoroughly and correctly explained. The scale for measuring distances was placed on the equator, and 15 German leagues, or 60 Italian leagues, were to be considered equal to one degree. The Italian league was 8 stadia, or 1000 paces, therefore the degree is taken much too small. We are told that, on plane charts, mariners drew lines from various centres (*i.e.* compass courses), which were very useful since the virtue of the lodestone had become recognized; it must be remembered that parallel rulers were unknown, being invented by Mordente in 1584. Such a confusion of lines has been continued upon sea charts till comparatively recently. Gemma gives rules for finding the course and distance correctly, except that he treats difference of longitude as departure. For instance, if the difference of latitude and difference of longitude are equal, the course prescribed is between the two principal winds—that is, 45°. He points out that the courses thus followed are not straight lines, but curves, because they do not follow the great circle, and that distances could be more correctly measured on the globe than on charts. The tide is said to rise with the moon, high water being when it is on the meridian and 12 hours later. From a table of latitudes and longitudes a few examples are here selected, by which it appears that even latitude was much in error. The figures in bracket

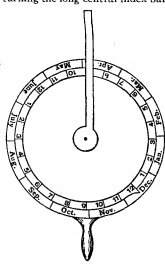


FIG. 3.

represent the positions according to modern tables, counting the longitude from the western extremity of St Michael. (Flores is  $5^{\circ} 8'$  farther west.)

Alexandria	. . . 31° 0' N.	(31° 13')	60° 30' E.	(55° 55')
Athens	. . . 37 15	(37 58)	52 45	(49 46)
Babylon	. . . 35 0	(32 32)	79 0	(70 25)
Babylon	. . . 35 0	(32 32)	79 0	(70 25)
Dantzic	. . . 54 30	(54 21)	44 15	(44 38)
London	. . . 52 3	(51 31)	19 15	(25 54)
Malta	. . . 34 0	(35 43)	38 45	(40 31)
Rome	. . . 41 50	(41 54)	36 20	(38 30)

The latitude of Cape Clear is given  $34'$  in error, and the longitude  $4\frac{1}{2}^{\circ}$ ; the Scilly Islands are given with an error of one degree in latitude and  $1^{\circ} 10'$  in longitude; while Madeira is placed  $3^{\circ} 8'$  too far south and  $4^{\circ} 20'$  too far west, and Cape St Vincent  $1^{\circ} 25'$  too far south and  $6^{\circ}$  too far west.

In 1534 Gemma produced an "astronomical ring," which he dedicated to the secretary of the king of Hungary. He admitted that it was not entirely his own invention, but asserted that it could accomplish all that had been said of quadrants, cylinders and astrolabes—also that it was a pretty ornament, worthy of a prince. As it displayed great ingenuity, and was followed by many similar contrivances during two centuries, a sketch with brief description is here given (fig. 4).

The outer and principal sustaining circle EPQ represents the meridian, and is about 6 in. in diameter; P, are the poles.

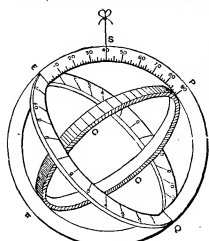


FIG. 4.

which carries two movable sights. On the fourth side are twenty-four unequal divisions (tangents) for measuring heights. Its use is illustrated by twenty problems, showing it capable of doing roughly all that any instrument for taking angles can. Thus, to find the latitude, set the sights C, C to the place of the sun in the zodiac, and shut the circle till it corresponds with 12 o'clock. Look through the sights and alter the point of suspension till the greatest elevation is attained; that time will be noon, and the point of suspension will be the latitude. The figure is represented as slung at lat.  $40^{\circ}$ , either north or south. To find the hour of the day, the latitude and declination being known: the sights C, C being set to the declination as before, and the suspension of the latitude, turn the ring CC freely till it points to the sun, when the index opposite the equinoctial circle will indicate the time, while the meridional circle will coincide with the meridian of the place.

There is in the museum attached to the Royal Naval College at Greenwich an instrument described as Sir Francis Drake's astrolabe. It is not an astrolabe, but may be a combination of astronomical rings as invented by Gemma with additions, probably of a later date. It has the appearance of a large gold watch, about  $2\frac{1}{2}$  in. in diameter, and contains several parts which fall back on hinges. One is a sun-dial, the gnomon being in connexion with a graduated quadrant, by which it could be set to the latitude of the place. There are a small compass and an hour circle. It is very neat, but too small for actual use, and may be simply an ornament representing a larger instrument. There is a table of latitudes engraved inside one lid; that given for London is  $51^{\circ} 34'$ , about 3 m. too much.

Though clocks are mentioned in 1484 as recent inventions,

watches were unknown till about 1530, when Gemma seized the idea of utilizing them for the purpose of ascertaining the difference of longitude between two places by a comparison between their local times at the same instant. They were too inaccurate, however, to be of practical use, and their advocate proposed to correct them by water-clocks or sand-clocks. For rough purposes of keeping time on board ship, sand glasses were employed, and it is curious to note that hour and half-hour glasses were used for this purpose in the British Navy until 1839. The outer margin of the compass card was early divided into twenty-four equal parts numbered as hours until the error of thus determining time by the bearings of the sun was pointed out by Davis in 1607.

In 1537 Pedro Nunez (Nonius), cosmographer to the king of Portugal, published a work on astronomy, charts and some points of navigation. He recognized the errors in plane charts, and tried to rectify them. Among many astronomical problems given is one for finding the latitude of a place by knowing the sun's declination and altitude when on two bearings, not less than  $40^{\circ}$  apart. Gemma did a similar thing with two stars; therefore the problem now known as a "double altitude" is a very old one. It could be mechanically solved on a large globe within a degree. To Nunez has been erroneously attributed the present mode of reading the exact angle on a sextant, the scale of a barometer, &c., the credit of which is due, however, to Vernier nearly a hundred years later. The mode of dividing the scale which Nunez published in 1542 was the following. The arc of a large quadrant was furnished with forty-five concentric segments, or scales, the outer graduated to  $90^{\circ}$ , the others to 89, 88, 87, &c., divisions. As the fine edge of the pointer attached to the sights passed among those numerous divisions it touched one of them, suppose the fifteenth division on the sixth scale, then the angle was  $\frac{1}{5}$  of  $90^{\circ} = 18^{\circ} 52' 56''$ . This was a laborious method; Tycho Brahe tried it, but abandoned it in favour of the diagonal lines then in common use and still found on all scales of equal parts.

In 1545 Pedro de Medina published *Arte de navegar* at Valladolid, dedicated to Don Philipppo, prince of Spain. This appears to be the first book ever published professedly entirely on navigation. It was soon translated into French and Italian, and many years after into English by John Frampton. Though this pretentious work came out two years after the death of Copernicus, the astronomy is still that of Ptolemy. The general appearance of the chart given of the Mediterranean, Atlantic, and part of the Pacific is in its favour, but examination shows it to be very incorrect. A scale of equal parts, near the centre of the chart, extends from the equator to what is intended to represent  $75^{\circ}$  of latitude; by this scale London would be in  $55^{\circ}$  instead of  $51\frac{1}{2}^{\circ}$ , Lisbon in  $37\frac{1}{2}^{\circ}$  instead of  $38^{\circ} 42'$ . The equator is made to pass along the coast of Guinea, instead of being over four degrees farther south. The Gulf of Guinea extends  $14^{\circ}$  too far east, and Mexico is much too far west. Though there are many vertical lines on the chart at unequal distances they do not represent meridians; and there is no indication of longitude. A scale of 600 leagues is given (German leagues, fifteen to a degree). By this scale the distance between Lisbon and the city of Mexico is 1740 leagues, or 6060 miles; by the vertical scale of degrees it would be about the same; whereas the actual distance is 4820 miles. Here two great wants become apparent—a knowledge of the actual length of any arc, and the means of representing the surface of the globe on flat paper. There is a table of the sun's declination to minutes; on June 12th and December 11th (o.s.) it was given as  $23^{\circ} 33'$ . The directions for finding the latitude by the pole star and pointers appear good. For general astronomical information the book is inferior to that of Gemma.

In 1536 Martin Cortes published at Seville *Arte de navegar*. He gives a good drawing of the cross-staff and astrolabe, also a table of the sun's declination for four years (the greatest value being  $23^{\circ} 33'$ ), and a calendar of saints' days. The motions of the heavens are described according to the notions then prevalent, the earth being considered as fixed. He recommends

the altitude of the pole being found frequently, as the estimated distance run was imperfect. He devised an instrument whereby to tell the hour, the direction of the ship's head, and where the sun would set. A very correct table is given of the distances between the meridians at every degree of latitude, whereby a seaman could easily reduce the difference of longitude to departure. In the rules for finding the latitude by the pole star, that star is supposed to be  $3^\circ$  from the pole. Martin Cortes attributes the tides entirely to the influence of the moon, and gives instructions for finding the time of high water at Cadiz, when by means of a card with the moon's age on it, revolving within a circle showing the hours and minutes, the time of high water at any other place for which it was set would be indicated. Directions are given for making a compass similar to those then in common use, also for ascertaining and allowing for the variation. The east is here spoken of as the principal point, and marked by a cross.

The third part of Martin Cortes's work is upon charts; he laments that wise men do not produce some that are correct, and that pilots and mariners will use plane charts which are not true. In the Mediterranean and "Channel of Flanders" the want of good charts is (he says) less inconvenient, as they do not navigate by the altitude of the pole.

As some subsequent writers have attributed to Cortes the credit of first thinking of the enlargement of the degrees of latitude on Mercator's principle, his precise words may be cited. In making a chart, it is recommended to choose a well-known place near the centre of the intended chart, such as Cape St Vincent, which call  $37^\circ$ , "and from thence towards the Arctic pole the degrees increase; and from thence to the equinoctial line they go on decreasing, and from the line to the Antarctic pole increasing." It would appear at first sight that this implied that the degrees increased in length as well as being called by a higher number, but a specimen chart in the book does not justify that conclusion. It is from  $34^\circ$  to  $40^\circ$ , and the divisions are unequal, but evidently by accident, as the highest and lowest are the longest. He states that the Spanish scale was formed by counting the Great Berling as  $3^\circ$  from Cape St Vincent (it is under  $2\frac{1}{2}^\circ$ ). Twenty English leagues are equal to  $17\frac{1}{2}$  Spanish or  $25$  French, and to  $1^\circ$  of latitude. Cortes was evidently at a loss to know the length of a degree, and consequently the circumference of the globe. The degrees of longitude are not laid down, but for a first meridian we are told to draw a vertical line "through the Azores, or nearer Spain, where the chart is less occupied." It is impossible in such circumstances to understand or check the longitudes assigned to places at that period. Martin Cortes's work was held in high estimation in England for many years, and appeared in several translations. A reprint, with additions, of Richard Eden's (1561) by John Tapp and published in 1609, gives an improved table of the sun's declination from 1609 to 1623—the maximum value being  $23^\circ$  to  $30^\circ$ . The declinations of the principal stars, the times of their passing the meridian, and other improved tables, are given, with a very poor traverse table for eight points. The cross-staff, he said, was in most common use; but he recommends Wright's sea quadrant.

William Cunningham published in 1559 a book called his *Astronomical Glass*, in which he teaches the making of charts by a central meridional line divided into equal parts, with other meridians on each side, distant at top and bottom in proportion to the departure at the highest and lowest latitude, for which purpose a table of departures is given very correctly to the third place of sexagesimals. The chart would be excellent were it not that the parallels are drawn straight instead of being curved. In another example, which shows one-fourth of the sphere, the meridians and parallels are all curved; it would be good were it not that the former are too long. The hemisphere is also shown upon a projection approaching the stereographic; but the eighteen meridians cut the equator at equal distances apart instead of being nearer together towards the primitive. He gives the drawing of an instrument like an astrolabe placed horizontally, divided into 32 points and 360 degrees, and carrying a small magnetic needle to be used as a prismatic compass, or even as a theodolite.

In 1581 Michael Coignet of Antwerp published sea charts, and also a small treatise in French, wherein he exposes the errors of Medina, and was probably the first who said that rhumb lines form spirals round the pole. He published also tables of declination of the sun and observed the gradual decrease in the obliquity

of the ecliptic. He described a cross-staff with three transverse pieces, which was then in common use at sea. Coignet died in 1623.

The Dutch published charts made up as atlases as early as 1584, with a treatise on navigation as an introduction.

In 1585 Roderico Zamorano, who was then lecturer at the naval college at Seville, published a concise and clearly-written compendium of navigation; he follows Cortes in the desire to obtain better charts. Andres Garcia de Cespedes, the successor of Zamorano at Seville, published a treatise on navigation at Madrid in 1606. In 1592 Petrus Plancius published his universal map, containing the discoveries in the East and West Indies and towards the north pole. It possessed no particular merit; the degrees of latitude are equal, but the distances between the meridians are varied. He made London appear in  $51^\circ 32' N.$  and long.  $22^\circ$ , by which his first meridian should have been more than  $3^\circ$  east of St Michael.

For Mercator's great improvements in charts at about this date see MAP; from facsimiles of his early charts in Jomard, *Les Mémorables de la géographie*, the following measurements have been made. A general chart in 1569 of North America, from lat.  $25^\circ$  to lat.  $70^\circ$ , is 2 ft. long north and south, and 20 in. wide. Another of the same date, from the equator to  $60^\circ$  south lat. is 15.8 in. long. The charts agree with each other, a slight allowance being made for remeasuring. As compared with J. Inman's table of meridional parts, the spaces between the parallels are all too small. Between  $0^\circ$  and  $10^\circ$  the error is  $8'$ ; at  $20^\circ$  it is  $5'$ ; at  $30^\circ$ ,  $16'$ ; at  $40^\circ$ ,  $39'$ ; at  $50^\circ$ ,  $61'$ ; at  $60^\circ$ ,  $104'$ ; at  $70^\circ$ ,  $158'$ ; and at  $79^\circ$ ,  $182'$ —that is, over three degrees upon the whole chart. As the measures are always less than the truth it is possible that Mercator was afraid to give the whole. In a chart of Sicily by Romoldus Mercator in 1589, on which two equal degrees of latitude,  $36^\circ$  to  $38^\circ$ , extend  $\frac{1}{2}$  in., the degree of longitude is quite correct at one-fourth from the top; the lower part is 1 m. too long. One of the north of Scotland, published in 1595, by Romoldus, measures 103 in. from  $58^\circ 20'$  to  $61^\circ$ ; the divisions are quite equal and the lines parallel; it is correct at the centre only. A map of Norway, 1595, lat.  $60^\circ$  to  $70^\circ = \frac{1}{2}$  in., has the parallels curved and equidistant, the meridians straight converging lines; the spaces between the meridians at  $60^\circ$  and  $70^\circ$  are quite correct.

In 1594 Blundeville published a description of Mercator's charts and globes; he confesses to not having known upon what rule the meridians were separated by Mercator, unless upon such a table as that given by Wright, whose table of meridional parts is published in the same book, also an excellent table of sines, tangents and secants—the former to seven figures, the latter to eight. These are the tables made originally by Regiomontanus and improved by Clavius.

In 1594 the celebrated navigator John Davis published a pamphlet of eighty pages, in black letter, entitled *The Seaman's Secrets*, in which he proposes to give all that is necessary for sailors—not for scholars on shore. He defines three kinds of sailing: horizontal, paradoxical and great circle. His horizontal sailing consists of short voyages which may be delineated upon a plain sheet of paper. The paradoxical or cosmographical embraces longitude, latitude and distance—the combining many horizontal courses into one "infallible and true," i.e. what is now called traverse and Mercator's sailings. His "paradoxical course" he describes correctly as a rhumb line which is straight on the chart and a curve on the globe. He points out the errors of the common or plane chart, and promises if spared to publish a "paradoxical chart." It is not known whether such appeared or not, but he assisted Wright in producing his chart on what is known as Mercator's projection a few years later. Great circle sailing on a globe is clearly described by Davis, and to render it more practicable he divides a long distance into several short rhumb lines quite correctly. From the practice of navigators in using globes the principles of such sailing were not unknown at an earlier date; indeed it is said that S. Cabot projected a voyage across the North Atlantic on the arc of a great circle in 1495.

The list of instruments given by Davis as necessary to a skilful seaman comprises the sea compass, cross-staff, chart, quadrant, astrolabe, an "instrument magnetical" for finding the variation of the compass, a horizontal plane sphere, a globe and a paradoxical compass. The first three are said to be sufficient for use at sea, the astrolabe and quadrant being uncertain for sea observations. The importance of knowing the times of the tides when approaching tidal or barred harbours is clearly pointed out, also the mode of ascertaining them by the moon's age. A table of the sun's declination is given for noon each day during four years 1593-1597, from the ephemerides of J. radius. The greatest given value is  $23^{\circ} 28'$ . Several courses and distances, with the resulting difference of latitude and departure, are correctly worked out. A specimen log-book provides one line only for each day, but the columns are arranged similarly to those of a modern log. Under the head of remarks after leaving Brazil, we read, "the compass varied  $9^{\circ}$ , the south point westward." He states that the first meridian passed through St Michael, because there was no variation at that place, and therefore that this meridian passed through the magnetic pole as well as the pole of the earth. He makes no mention of Mercator's chart by name nor of Cortes or other writers on navigation. Rules are given for finding the latitude by two altitudes of the sun and intermediate azimuth, also by two fixed stars, using a globe. There is a drawing of a quadrant, with a plumb line, for measuring the zenith distance, and one of a modification of a cross-staff using which the observer stands with his back to the sun, looking at the horizon through a sight on the end of the staff, while the shadow of the top of a movable projection, falls on the sight; this, known as the back-staff, was an improvement on the cross-staff. It was fitted with a reflector, and was thus the first rough idea of the principle of the quadrant and sextant. This remained in common use till superseded in 1731 by Hadley's quadrant. The eighth edition of Davis's work was printed in 1657.

Edward Wright, of Caius College, Cambridge, published in 1599 a valuable work entitled *Certain Errors in Navigation Detected and Corrected*. One part is a translation from Roderico Zamorano; there is a chapter from Cortes and one from Nunez. A year later appeared his chart of the world, upon which both capes and the recent discoveries in the East Indies and America are laid down truthfully and scientifically, as well as his knowledge of their latitudes and longitudes would admit. Just the northern extremity of Australia is shown.

Wright said of himself that he had striven beyond his ability to mend the errors in chart, compass, cross-staff and declination of sun and stars. He considered that the instruments which had then recently come in use "could hardly be amended," as they were growing to "perfection"—especially the sea chart and the compass, though he expresses a hope that the latter may be "freed from that rude and gross manner of handling in the making." He gives a table of magnetic declinations (variation) and explains its geometrical construction. He states that Medina utterly denied the existence of variation, and attributed it to bad construction and bad observations. Wright expresses a hope that a right understanding of the dip of the needle would lead to a knowledge of the latitude, "as the variation did of the longitude." He gives a table of declination of the sun for the use of English mariners during four years—the greatest given value being  $23^{\circ} 31' 30''$ . The latitude of London he made  $51^{\circ} 32'$ . For these determinations a quadrant over 6 ft. in radius was used. He also treats of the "dip" of the sea horizon, refraction, parallax and the sun's motions. With all this knowledge the earth is still considered as stationary—although Wright alludes to Copernicus, and says that he omitted to allow for parallax. Wright ascertained the declinations of thirty-two stars, and made many improvements or additions to the art of navigation, considering that all the problems could be performed trigonometrically, without globe or chart. He devised sea rings for taking observations, and a sea quadrant to be used by two persons, which is in some respects similar to that by Davis. While deploaring the neglected state which navigation had been in, he rejoices that the worshipful society at the Trinity House (which had been established in 1514), under the favour of the king (Henry VIII.), had removed "many gross and dangerous enormities." He joins the brethren of the Trinity House in the desire that a lectureship should be established on navigation, as at Seville and Cadiz; also that a grand pilot should be appointed, as Sebastian Cabot had been in Spain, to examine pilots (*i.e.* mates) and navigators. Wright's desire was partially fulfilled in 1845, when an Act of Parliament paved the way for the compulsory qualification of masters and mates of merchant ships; but such was the opposition by shipowners that it was even then left voluntary for a few years. England was in this respect more than a century behind Holland. It has been said that Wright accompanied the earl of Cumberland to the Azores in 1589, and that he was allowed  $\text{£}50$  a year by the East India Company as lecturer on navigation at Gresham College, Tower Street.

The great mark which Wright made was the discovery of a correct and uniform method of dividing the meridional line and making charts which are still called after the name of Mercator.

He considered such charts as true as the globe itself; and so they were for all practical purposes. He commenced by dividing a meridional line, in the proportion of the secants of the latitude, for every ten minutes of arc, and in the edition of his work published in 1610 his calculations are for every minute. His method was based upon the fact that the radius bears the same proportion to the secant of the latitude as the difference of longitude does to the meridional difference of latitude—a rule strictly correct for small arcs only. One minute is taken as the unit upon the arc and 10,000 as the corresponding secant,  $2'$  becomes 20,000,  $3'$  = 30,000, &c., increasing uniformly till  $49'$ , which is equal to 490,000;  $1^{\circ}$  is 600,012. The secant of  $20^{\circ}$  is 12,251,192, and for  $10^{\circ}$  it will be 12,251,192 + 10,642—practically the same as that used in modern tables.

The principle is simply explained by fig. 5, where  $b$  is the pole and  $bf$  the meridian. At any point  $a$  a minute of longitude: a min. of lat. :  $ea$  (the semi-diameter of the parallel):  $kf$  (the radius). Again  $ea : kf : kf : ki : i$  radius : sec.  $akf$  (sec. of lat.). To keep this proportion on the chart, the distances between points of latitude must increase in the same proportion as the secants of the arc contained between those points and the equator, which was then to be done by the "canon of triangles."

Wright gave the following excellent popular description of the principle of Mercator's charts: "Suppose a spherical globe (representing the world) inscribed in a concave cylinder to swell like a bladder equally in every part (that is as much in longitude as in latitude) until it joins itself to the concave surface of the cylinder, each parallel increasing successively from the equator towards either pole until it is of equal diameter to the cylinder, and consequently the meridians widening apart until they are everywhere as distant from each other as they are at the equator. Such a spherical surface is thus by extension made cylindrical, and consequently a plane parallelogram surface, since the surface of a cylinder is nothing else but a plane parallelogram surface wound round it. Such a cylinder when being opened into a flat surface will have upon it a representation of a Mercator's chart of the world."

This great improvement in the principle of constructing charts was adopted slowly by seamen, who, putting it as they supposed to a practical test, found good reason to be disappointed. The positions of most places in the world had been originally laid down erroneously, by very rough courses and estimated distances upon the plane chart, and from this they were transferred to the new projection, so that errors in courses and distances, really due to erroneous positions, were wrongly attributed to the new and accurate form of chart.

When Napier's *Canon Mirificus* appeared in 1614, Wright at once recognized the value of logarithms as an aid to navigation, and undertook a translation of the book, which he did not live to publish (see NAPIER). Gunter's tables (1620) made the application of the new discovery to navigation possible, and this was done by Addison in his *Arithmetical Navigation* (1625), as well as by Gunter in his tables of 1624 and 1636, which gave logarithmic sines and tangents, to a radius of 1,000,000, with directions for their use and application to astronomy and navigation, and also logarithms of numbers from 1 to 10,000. Several editions followed, and the work retained its reputation over a century. Gunter invented the sector, and introduced the meridional line upon it, in the just proportion of Mercator's projection.

The means of taking observations correctly, either at sea or on shore, was about this time greatly assisted by the invention bearing the name of Pierre Vernier, the description of which was published at Brussels in 1631. As Vernier's quadrant was divided into half degrees only, the sector, as he called it, spread over 143 degrees, and that space carried thirty equal divisions, numbered from 0 to 30. As each division of the sector contained 20 min. of arc, the vernier could be read to minutes. The verniers now commonly adapted to sextants can be read to 10 secs. Shortly after the invention it was recommended for use by P. Bouguer and Jorge Juan, who describe it in a treatise entitled *La Construction, &c., du quadrant nouveau*. About this period Gascoigne applied the telescope to the quadrant as used on shore; and Hevelius invented the tangent screw, to give slow and steady motion when near the desired position. These

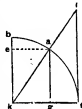


FIG. 5.



practical improvements were not applied to the rougher nautical instruments until the invention of Hadley's sextant in 1731.

In 1635 Henry Gellibrand published his discovery of the annual change in variation of the needle, which was effected by comparing the results of his own observations with those of W. Brough and Edmund Gunter. The latter was his predecessor at Gresham College.

In 1637 Richard Norwood, a sailor, and reader in mathematics, published an account of his most laudable exertions to remove one of the greatest stumbling-blocks in the way of correct navigation, that of not knowing the true length of a degree or nautical mile, in a pamphlet styled *The Seaman's Practices*. Norwood ascertained the latitude of a position near the Tower of London in June 1633, and of a place in the centre of York in June 1635, with a sextant of more than 5 ft. radius, and, having carefully corrected the declination of the sun and allowed for refraction and parallax, made the difference of latitude  $2^{\circ} 28'$ . He then measured the distance with a chain, taking horizontal angles of all windings, and made a special table for correcting elevations and depressions. A few places which he was unable to measure he paced. His conclusion was that a degree contained 367,176 English feet; this gives 2040 yds. to a nautical mile—only about 12 yds. too much. Norwood's work went through numerous editions, and retained its popularity over a hundred years. In a late edition he says that, as there is no means of discovering the longitude, a seaman must trust to his reckoning. He recommends the knots on the log-line to be placed 51 ft. apart, as the just proportion to a mile when used with the half-minute glass. To Norwood is also attributed the discovery of the "dip" of the magnetic needle in 1576.

The progress of the art of navigation was and is drawing inseparably connected with that of map and chart drawing and the correct astronomical determinations of positions on land. While as we have seen at an early period simple practical astronomical means of finding the latitude at sea were known and in use, no mode could be devised of finding longitude except by the rough method of estimating the run of the ship, so that the only mode of arriving at a port of destination was to steer so as to get into the latitude of such a port either to the eastward or westward of its supposed position, and then approach it on the parallel of its latitude. The success of this method would of course greatly depend upon the accuracy with which the longitude of such port was known. Even with the larger and more accurate instruments used in astronomical observatories on shore the means of ascertaining latitude were far in advance of those by which longitude could be obtained, and this equally applied to the various heavenly bodies themselves upon which the terrestrial positions depended, the astronomical element of declination (corresponding to latitude) being far more accurately determined than that of right ascension (corresponding to longitude).

Almanacs were first published on the continent of Europe in 1457, but the earliest printed work of that kind in England is dated 1497. The only portions of their contents of use to seamen were tables of the declination of the sun, rough elements of the positions of a few stars, and tables for finding latitude by the pole star.

No accurate predictions of the positions of the moon, stars and planets could, however, be made until the laws governing their movements were known, such laws of course involving a knowledge of their actual positions at different widely separated epochs.

In 1699 Edmund Halley (subsequently astronomer royal), in command of the "Paramour," undertook a voyage to improve the knowledge of longitude and of the variation of the compass. The results of his voyage were the construction of the first variation chart, and proposals for finding the longitude by occultations of fixed stars.

The necessity for having more correct charts being equalled by the pressing need of obtaining the longitude by some simple and correct means available to seamen, many plans had already been thought of for this purpose. At one time it was hoped that the longitude might be directly discovered by observing the variation

of the compass and comparing it with that laid down on charts. In 1674 Charles II. actually appointed a commission to investigate the pretensions of a scheme of this sort devised by Henry Bond, and the same idea appears as late as 1777 in S. Dunn's *Epitome*. But the only accurate method of ascertaining the longitude is by knowing the difference of time at the same instant at the meridian of the observer and that of Greenwich; and till the invention and perfecting of chronometers this could only be done by finding at two such places the apparent time of the same celestial phenomenon.

A class of phenomena whose comparative frequency recommended them for longitude observations, viz. the eclipses of Jupiter's satellites, became known through Galileo's discovery of these bodies (1610). Tables for such eclipses were published by Dominic Cassini at Bologna in 1688, and repeated in a more correct form at Paris in 1693 by his son, who was followed by J. Flamsteed, J. B. de W. Waegentin, and many other astronomers. But this method, though useful on land, is not suited to mariners; when W. Whiston, for example, in 1737 recommended that the satellites should be observed by a reflecting telescope, he did not sufficiently consider the difficulty of using a telescope at sea.

Another method proposed was that of comparing the local time of the moon's crossing the meridian of the observer with the predicted time of the same event at Greenwich. The accuracy depends upon the moon's motion during the time presented by the longitude; thus Herne's *Longitude Unveiled* (1678), proposes to find the time of the moon's meridian passage at sea by equal altitudes with the cross-staff, and then compare apparent time at ship with London time. The accuracy of this, as in the case of lunar problems, would obviously depend upon a more perfect knowledge of the laws of the moon's motion than then existed.

The celebrated problem of finding longitude by lunars (or by measurement of lunar distances) occupied the attention of astronomers and sailors for many years before being superseded by the more simple and accurate modern method by the use of chronometers, and was the principal reason for establishing the Royal Observatory at Greenwich and the subsequent publication of the Nautical Almanac. The principle was simple, depending upon the comparatively rapid movement of the moon with regard to the heavenly bodies lying in her immediate path in the heavens. It is evident that if the theory of the movements were perfectly understood, the distances of such heavenly bodies accurately determined, the distances of the moon from those at any instant of time at Greenwich could be accurately foretold so that if such predictions were published in advance, an observer at any place in the world, by simply measuring such distances, could accurately determine the Greenwich time, a comparison of which with the local time (which in clear weather can be frequently and simply determined) would give the longitude. This, as previously mentioned, was foreseen by J. Werner as early as 1514, but very great difficulties attended its practical application for many years. Until the establishment of national astronomical observatories it was impossible to accumulate the vast number of observations necessary to fulfil the astronomical conditions, and until the invention of the sextant no instrument existed capable of use at sea which would measure the distances required with the necessary accuracy, while even up to the time when the problem had attained its greatest practical accuracy the calculations involved were far too intricate for general use among those for whom it was chiefly intended. The very principles of a theory of the movements of the moon were unknown before Newton's time, when the lunar problem begins to have a chief place in the history of navigation; the places of stars were formerly derived from various and widely discrepant sources.

The study of the lunar problem was stimulated by the reward of 1000 crowns offered by Philip III. of Spain in 1598 for the discovery of a method of finding longitude at sea; the States-general followed with an offer of 10,000 florins. But the first serious practical case of this; a proposal by J. B. Morin, submitted to Richelieu in 1633, was pronounced by commissioners appointed to judge of it to be impracticable through the imperfection of the lunar tables, and the same objection applied when the question was raised in England in 1674 by a proposal of St Pierre to find the longitude by using the altitudes of the moon and two stars to find the time each was from the meridian. When the king was pressed by St Pierre, Sir J. Moore and Sir C. Wren to establish an observatory for the benefit of navigation, and especially that the moon's exact position might be calculated a year in advance, Flamsteed gave his judgment that the lunar tables then in use were quite useless, and the positions of the stars erroneous. The result was that the king decided upon establishing an observatory in Greenwich Park, and Flamsteed was appointed astronomical observer on March 4, 1675, upon a salary of £100 a year, for which also he was to instruct two boys from Christ's Hospital. While the small building in the Park was in course of erection he resided in the Queen's house (now the central part of Greenwich Hospital school), and removed to the house on the hill on the 10th of July 1676, which came to be known as "Flamsteed House." The institution was placed under the surveyor-general of ordnance—perhaps because that office was then held by Sir Jonas Moore, himself an eminent mathematician. Though this was not the first observatory in Europe, it was destined to become the most useful, and has amply fulfilled the important duties for which it was

designed. It was established to meet the exigencies of navigation, as was clearly stated on the appointment of Flamsteed, and on several subsequent occasions; we see now what an excellent foster-mother it has been to the higher branches of that science. This has been accomplished by much labour and patience; for, though originally the most suitable man in the kingdom was placed in charge, it was so starved and neglected as to be almost useless during many years. The government did not provide a single instrument. Flamsteed entered upon his important duties with an iron sextant of 7 ft. radius, a quadrant of 3 ft. radius, two telescopes and two clocks, the last given by Sir Jonas Moore. Tycho Brahe's catalogue of 777 stars, formed in about 1590, was his only guide. In 1681 he fitted a mural arc which proved a failure. Seven years after another mural arc was erected at a cost of £120, with which he set to work in earnest to verify the latitude, and to determine the position of the equinoctial point, the obliquity of the ecliptic and the right ascensions and declinations of the stars; he obtained the positions of 2884 which appeared in the "British catalogue" in 1723 (see FLAMSTEED, and ASTRONOMY).

Flamsteed died in 1719, and was succeeded by Halley, who paid particular attention to the motions of the moon with a view to the longitude problem. A paper which he published in the *Phil. Trans.* (1731) shows what had been accomplished up to that date, and proves that it was still impossible to find the longitude correctly by any observation depending upon the predicted position of the moon. He repeats what he had published twenty years before in an appendix to Thomas Street's Caroline tables, which contained observations made by him (Halley) in 1683-1684 for ascertaining the moon's motion, which he thought to be the only practical method of "attaining" the longitude at sea. The Caroline tables of Street, though better than those before his time as well as those of Tycho, Kepler, Bullialdus and Horrox, were uncertain; sometimes the errors would compensate one another; at others when they fell the same way the result might lead to a position being 100 leagues in error. He hopes that the tables will be so amended that an error may scarce ever exceed 3 minutes of arc (equal to 18' of longitude). Sir Isaac Newton's tables, corrected by himself (Halley) and others up to 1713, would admit of errors of 5 minutes when the moon was in the third and fourth quarters. He blames Flamsteed for neglecting that portion of astronomical work, as he was at the observatory more than two periods of eighteen years. He himself had at this time seen the whole period of the moon's apogee—less than nine years—during which he observed the right ascensions at her transit, with great exactness, almost fifteen hundred times, or as often as Tycho Brahe, Hevelius and Flamsteed together. He hoped to be able to compute the moon's position within 2 minutes of arc with certainty, which would reduce errors of position to 20 leagues at the equator and 15 in the Channel; he thought Hadley's quadrant might be applied to measure lunar distances at sea with the desired accuracy.<sup>1</sup>

The rise of modern navigation may be fairly dated from the invention of the sextant in 1731 and of the chronometer in 1735; the former a complete nautical observatory in itself, and the latter an instrument which in its modern development has become an almost perfect time-keeper. It was a curious coincidence that these two invaluable instruments were invented at so nearly the same time. Until 1731 all instruments in use at sea for measuring angles either depended on a plumb line or required the observer to look in two directions at once.

Their imperfections are clearly pointed out in a paper by Pierre Bouguer (1729) which received the prize of the Paris Academy of Sciences for the best method of taking the altitude of stars at sea. Bouguer himself proposes a modification of what he calls the English quadrant, probably the one suggested by Wright and improved by Davis. Fig. 6 represents the instrument as proposed, capable of measuring fully 90° from E to N. A fixed pinule was recommended to be placed at E, through which a ray from the sun would pass to the sight C. The sight F was movable. The observer, standing with his back to the sun would look through F and C at the horizon, shifting the sight F up or down till the ray from the sun coincided with the horizon. The space from E to F would represent the altitude, and the remaining part F to N the zenith distance. The English quadrant, which this was to supersede differed in having about half the arc from E towards N, and, instead of the pinule being fixed at E it was on a smaller arc represented by the dotted line eB, and movable. It was placed on an even number of degrees, considerably less than the altitude; the remainder was measured on the larger arc, as described.

Hadley's instrument, on the other hand, described to the Royal Society in May 1731 (*Phil. Trans.*), embodies Newton's idea of bringing the reflection of one object to coincide with the direct image of the other. He calls it an octant, as the arc is actually 45°, or the eighth part of a circle; but, in consequence

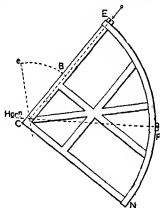


FIG. 6.

of the angles of incidence and reflection both being changed by a movement of the index, it measures an angle of 90°, and is graduated accordingly; the same instrument has therefore been called a quadrant. It was very slowly adopted, and no doubt there were numerous mechanical difficulties of centring, graduating, &c., to be overcome before it reached perfection. In August 1732, in pursuance of an order from the Admiralty, observations were made with Hadley's quadrant on board the "Chatham" yacht of 60 tons, below Sheerness, in rough weather, by persons—except the master attendant—unaccustomed to the motion; still the results were very satisfactory. A year later Hadley published (*Phil. Trans.*, 1733) the description of an instrument for taking altitudes when the horizon is not visible. The sketch represents a curved tube or spirit-level, attached to the radius of the quadrant, since which time many attempts have been unsuccessfully made to construct some form of artificial horizon adapted to use at sea on board ship, a discovery which would greatly facilitate observations at night and at the many times when the natural or sea horizon is imperfectly visible.

From the year 1714 the history of navigation in England is closely associated with that of the "Commissioners for the discovery of longitude at sea," a body constituted in that year with power to grant annually sums not exceeding £2000 to assist experiments and reward minor discoveries, and also to judge on applications for much greater rewards which were from time to time offered to open competition. For a method of determining the longitude within 60 geographical miles, to be tested by a voyage to the West Indies and back, the sum of £10,000 was offered; within 40 m., £15,000; within 30 m., £20,000. £10,000 was also to be given for a method that would determine longitude within 80 m. near the shores of greatest danger. No action seems to have been taken before 1737; the first grant made was in that year, and the last in 1815, but the board continued to exist till 1828, having disbursed in the course of its existence £101,000 in all.<sup>2</sup> In the interval a number of other acts had been passed either dealing with the powers, constitution and funds of the commissioners or encouraging nautical discovery; thus the act 18 George II. (1745) offered £20,000 for the discovery by a British ship of the North-West Passage, and the act 16 George III. (1776) offered the same reward for a passage to the Pacific either north-west or north-east, and £5000 to any one who should approach by sea within one degree of the North Pole. All these acts were swept away in 1828, when the longitude problem had ceased to attract competitors, and voyages of discovery were nearly over.

The suggestions and applications sent in to the commissioners were naturally very numerous and often very trifling; but they sometimes furnish useful illustrations of the state of navigation. Thus, in a memorial by Captain H. Lanoue (1736), he records a number of recent casualties, which shows how carelessly the largest ships were then navigated. Several men-of-war off Plymouth in 1691 were

<sup>1</sup> Halley's observations were published posthumously in 1742, and in 1765 the commissioners of longitude paid his daughter £100 for MSS. supposed to be useful to navigation. As the moon passes the stars lying in her course through the heavens at the mean rate of 33" in one minute of time, it is obvious that an error to that amount in measuring the distance from a star would produce an error of 15 m. in longitude. As the moon's motion with regard to the sun is nearly one degree a day less, a similar error in the distance would produce still more effect.

<sup>2</sup> This total comprises the large sums awarded to Harrison and to the widow Mudge for the conduct of surveys and expeditions in various parts of the globe, large outlays on the *Nautical Almanac* and on subsidiary calculations and tables, rewards for new methods and solutions of problems, and many minor grants to watchmakers or for improvements in instruments. Thus Jesse Ramsden received in 1775 and later about £1600 for his improvements in graduation (q.v.), and E. Massey in 1804 got £200 for his log (see LOG).

wrecked through mistaking the Deadman for Berry Head. Admiral Wheeler's squadron in 1694, leaving the Mediterranean, ran on Gibraltar when they thought they had passed the Strait. Sir Cloudesley Shovel's squadron, in 1707, was lost on the rocks off Scilly, by error in their latitude. Several transports, in 1711, were lost near the river St Lawrence, having erred 15 leagues in the reckoning during twenty-four hours. Lord Belhaven was lost on the Lizard on the 17th of November 1721, the same day on which he sailed from Plymouth.

Many rewards were paid by the commissioners for methods by which the tedious calculations involved in "clearing the lunar distance" could be abbreviated; thus Israel Lyons (1739-1775) received £10 for his solution of this problem from the commissioners in 1769; and in 1772 he and Richard Dunthorne (1711-1775) each obtained £50. George Whichell, master of the Royal Naval Academy, Portsmouth, conceived a plan whereby the correction could be taken from a table by inspection. In October 1765 the commissioners of longitude awarded him £100 to enable him to complete and print 1000 copies of his table. On the following April they gave him £200 more. The work was continued on the same plan by Antony Shepherd, the Plumian professor of astronomy, Cambridge, with some additions by the astronomer-royal. The total cost of the ponderous 4to volume up to the time of publication in June, 1772 was £3100, after which £200 more was paid to the Rev. Thomas Parkinson and Israel Lyons for examining the errata. It was a very large and expensive volume—ill-adapted for ship's use. Considerable sums were paid by the commissioners from time to time for other tables to facilitate navigation—not always very judiciously. It is sufficient to mention here the tables of Michael Taylor and those of Mendoza, published in 1815. The proposals submitted to the board to find the longitude by the time of the moon's meridian passage are very numerous.

One of the first points to which the attention of the commissioners was directed was the survey of the coasts of Great Britain, which was pressed on them by Whiston in 1737. He was appointed surveyor of coasts and headlands, and in 1741 received a grant for instruments. An act passed in 1740 enabled the commissioners to spend money on the survey of the coasts of Great Britain and the "plantations." At a later date they bore part of the expenses of Cook's scientific voyages, and of the publication of their results. Indeed it is to them that we owe all that was done by England for surveys of coasts, both at home and abroad, prior to the establishment of the hydrographic department of the Admiralty in 1795. But their chief work lay in the encouragement they gave on the one hand to the improvement of timepieces, and on the other to the perfecting of astronomical tables and methods, the latter being published from time to time in the *Nautical Almanac*. Before we pass on to these two important topics we may with advantage take a view of the state of practical navigation in the middle of the 18th century as shown in two of the principal treatises then current.

John Robertson's *Elements of Navigation* passed through six editions between 1755 and 1796. It contains good teaching on arithmetic, geometry, spherical trigonometry, astronomy, geography, winds and tides, also a small useful table for correcting the middle time between the equal altitudes of the sun—all good, as is also the remark that "the greater the moon's meridian altitude the greater generally the tides will be." He states that Lacaille recommends equal altitudes being observed and worked separately, in order to find the time from noon, and the mean of the results taken as the truth. There is a sound article on chronology, the ancient and modern modes of reckoning time. A long list of latitudes, longitudes and times of high water finishes vol. I. The second volume is said by the author to treat of navigation, mechanical and theoretical; by the former he means seamanship. He gives instructions for all kinds of sailings, for marine surveying and making Mercator's chart. There are two good traverse tables, one to quarter points, the other to every 15 minutes of arc; the distance to each is 120 m. There is a table of meridional parts to minutes, which is more minute than customary. Book ix., upon what is now called "the day's work," or dead-reckoning, appears to embrace all that is necessary. A great many methods, we are told, were then used for measuring a ship's rate of sailing, but among the English the log and line with a half-minute glass were generally used. Bouguer and Lacaille proposed a log with a diver to avoid the drift motion (1753 and 1760). Robertson's rule of computing the equation of equal altitudes is as good as any used at the present day. He gives also a description of an equal-altitude instrument, having three horizontal wires, probably such as was used at Portsmouth for testing Harrison's timekeeper. The mechanical difficulties must have been great in preserving a perpendicular stem and a truly horizontal sweep for the telescope. It gave place to the improved sextant and artificial horizon. The second edition of Robertson's work in 1764 contains an excellent dissertation on the rise and progress of modern navigation

by Dr James Wilson, which has been greatly used by all subsequent writers.

Don Jorge Juan's *Compendio de Navegacion*, for the use of midshipmen, was published at Cadiz in 1757. Chapter i. explains what pilotage is, practical and theoretical. He speaks of the change of variation, "which sailors have not believed and do not believe now." He describes the lead, log and sand-glass, the latter corrected by a pendulum, charts plane and spherical. Supposing his readers to be versed in trigonometry, he explains what latitude and longitude are, and shows a method for finding the latter different from what has been taught. "He explains the error of middle latitude sailing, and shows that the longitude found by it is always less than the truth. (It is strange that while reckoning was so rough and imperfect in many respects such a trifle as that is in low latitudes should be noticed.) After speaking of meridional parts, he offers to explain the English method, which was discovered by Edmund Halley, but omits the principles upon which Halley founded his theory, as it was "too embarrassing." He gives instructions for allowing for currents and leeway, tables of declination, positions of a few stars, meridional parts, &c. It is worthy of remark that, after giving a form for a log-book, he adds that this had not been previously kept by any one, but he thought it should not be trusted to memory. He only requires the knots, fathoms, course, wind and leeway to be marked every two hours. He gives a sketch of Halley's quadrant, but without a clamping screw or tangent screw.

To ascertain local time at sea by astronomical observations by the altitude of suitably-situated heavenly bodies was an old, well-known and frequently practised operation, so that a comparison could thus be easily made between such local time and the Greenwich time if known at the same instant. The introduction of timekeepers by which Greenwich time can be carried to any part of the world, and the longitude found with ease, simplicity and certainty is due to the invention of John Harrison.

The idea of keeping time at sea by watches was no novelty, but the practical difficulty arose from their very irregular rates owing to changes of temperature and the motion of the ship. Huygens had applied pendulums to the regulation of clocks on shore in 1656, and in 1675 his application of spiral springs as regulators of watches made them available for use at sea. William Derham published a scientific description of various kinds of timekeepers in *The Artificial Clock-Maker*, in 1700, with a table of equations from Flamsteed to facilitate the ascertainment of mean time, but that shown by the secular or apparent time. In 1714 Henry Sully, an Englishman, published a treatise at Vienna, on finding time artificially. He went to France, and spent the rest of his life in trying to make a timekeeper for the discovery of the longitude at sea. In 1716 he presented a watch of his own make to the Academy of Sciences, which was approved; and ten years later he went to Bordeaux to try his marine watches, but died before embarking. Julien le Roy was his scholar, and perfected many of his inventions in watchmaking.

Harrison's great invention was the principle of compensation through the unequal contraction of two metals, which he first applied in the invention in 1726 of the compensation (gridiron) pendulum, still in use, and then modified so as to fit it to a watch, devising at the same time a means by which the watch retains its motion when being wound up. With regard to the success of the trial journey (see HARRISON, JOHN) to Jamaica in 1761-1762, it may be noted that by the journal of the House of Commons we find that the error of the watch was ascertained by equal altitudes at Portsmouth and Barbados, the calculations being made by Short; these errors came greatly within the limits of the act. At Jamaica the watch was only in error five seconds (assuming that the longitude previously found by the transit of Mercury could be closely depended on, which as we now know, was not the case, the observations being too few in number, and taken with an untrustworthy instrument). Short at Portsmouth found the whole unallowed for error from November 6th, 1761, till April 2nd, 1762, to be  $1^{\circ}54'.5'' = 18$  geographical miles in the latitude of Portsmouth. During the passage home in the "Merlin" sloop-of-war the timekeeper was placed in the after part of the ship, because it was the driest place, and there it received violent shocks which retarded its motion. It lost on the voyage home  $1^{\circ} 49' = 16$  geographical miles.

One might have supposed that Harrison had now secured the prize; but there were powerful competitors who hoped to gain it by lunars, and a bill was passed through the House in 1763 which left an open chance for a lunarian during four years. A second West Indies trial of the watch took place between November 1763 and March 1764, in a voyage to Barbados, which occupied four months; during which time it is said, in the preamble to act 5 Geo. III. 1765, not to have erred to geographical miles in longitude. We only find in the public records the equal altitudes taken at Portsmouth and at Bridgetown, Barbados. William Harrison assumed an average rate of  $1^{\circ}$  a-day gaining, and he anticipated that it would go slower by  $1^{\circ}$  for every  $10^{\circ}$  increase in temperature. The longitude of Bridgetown was determined by N. Maskelyne and C. Green by nine emissions of Jupiter's first satellite, against five of Bradley's and

two at Greenwich Observatory, to be  $3^h 54^m 20^s$  west of Greenwich. In February 1765 the commissioners of longitude expressed an opinion that the trial was satisfactory, but required the principles to be disclosed and other watches made. Half the great reward was paid to Harrison under act of parliament in this year, and he and his son gave full descriptions and drawings, upon oath, to seven persons appointed by the commissioners of longitude.<sup>1</sup> The other half of the great reward was promised to Harrison when he had made other timekeepers to the satisfaction of the commissioners, and provided he gave up everything to them within six months. The second half was not paid till 1773, after trials had been made with five watches. These trials were partly made at Greenwich by Maskelyne, who, as we shall see, was a great advocate of lunars, and was not ready to admit more than a subsidiary value to the watch. A bitter controversy arose, and Harrison in 1767 published a book in which he charges Maskelyne with exposing his watch to unfair treatment. The feud between the astronomer-royal and the watchmakers continued long after this date.

Even after Harrison had received his £20,000, doubts were felt as to the certainty of his achievement, and fresh rewards were offered in 1774 both for timekeepers and for improved lunar tables or other methods. But the tests proposed for timekeepers were very discouraging, and the watchmakers complained that this was due to Maskelyne. A fierce attack on the astronomer's treatment of himself and other watchmakers was made by Thomas Mudge in 1792, in *A Narrative of Facts*, addressed to the first lord of the Admiralty, and Maskelyne's reply does not convey the conviction that full justice was done to timekeepers. Maskelyne at this date still says that he would prefer an occultation of a bright star by the moon and a number of correspondent observations of transits of the moon compared with those of fixed stars, made by two astronomers at remote places, to any timekeeper. The details of these controversies, and of subsequent improvements in timekeepers, need not detain us here. In England the names of John Arnold and Thomas Earnshaw as watchmakers are prominent, each of whom received, up to 1805, £3000 reward from the commissioners of longitude. It was Arnold who introduced the name chronometer. The French emulated the English efforts for the production of good timekeepers, and favourable trials were made between 1768 and 1772 with watches by Le Roy and F. Berthoud.

The marvellous accuracy with which the modern chronometer is constructed is doubtless greatly stimulated by the annual competition at Greenwich, from which the Admiralty purchase for the British navy. These chronometers are all fitted with secondary compensation balances, and it is therefore unusual in the navy to apply any temperature correction to the rate. The perfection obtainable in compensation may be illustrated by the performance of a chronometer at the Royal Observatory in 1886, which at a mean temperature of 50° F. had a weekly rate of 1.6 secs. losing; and on being further tested at a mean temperature of 92° F., it only changed its weekly rate to 2.9 secs. losing. In the mercantile marine cheaper chronometers without secondary compensation are more commonly used, and temperature corrections applied, calculated from a formula originally proposed by Hartnup, formerly of the Liverpool Observatory. Great success attends this mode of procedure, as illustrated by the following facts. From the discussion of the records of performance of the chronometers of the Pacific Steam Navigation Company during twenty-six voyages from London to Valparaiso and back, by giving equal weight to each of the three chronometers carried by each ship, the mean error of longitude for an average voyage of 101 days was less than three minutes of arc. As a single instance, in the s.s. *Orellana*, on applying temperature rates during a voyage of 63 days, the mean accumulated error of the three chronometers was only 2.3 sec. of time.

While chronometers were thus rapidly approaching their present perfection the steady progress of astronomy both by the multiplication and increased accuracy of observations, and by corresponding advances in the theory, had made it possible to construct greatly improved tables. In observations of the moon Greenwich still took the lead; and it was here that Halley's successor Bradley made his two grand discoveries of aberration and nutation which have added so much to the precision of modern astronomy. Kepler's Rudolphine tables of 1627 and Street's tables of 1661, which had held their ground for almost

a century, were rendered obsolete by the observations of Halley and his successor. At length, in 1753, in the second volume of the *Commentarii* of the Academy of Göttingen, Tobias Mayer printed his new solar and lunar tables, which were to have so great an influence on the history of navigation. Mayer afterwards constructed and submitted to the English government in 1755 improved MS. tables. Bradley found that the moon's place by these tables was generally correct within 1', so that the error in a longitude found by lunar would not be much more than half a degree if the necessary observations could be taken accurately at sea. Thus the lunar problem seemed to have at length become a practical one for mariners, and in England it was taken up with great energy by Nevil Maskelyne—"the father," as he has been called, "of lunar observations."

In 1761 Maskelyne was sent to St Helena to observe the transit of Venus. On his voyage out and home he used Mayer's printed tables for lunar determinations of the longitude, and from St Helena he wrote a letter to the Royal Society (*Phil. Trans.*, 1762), in which he described his observations made with Hadley's quadrant of 20 in. radius, constructed by John Bird, and the glasses ground by Dollond. He took the observations both ways to avoid errors. The arc and index were of brass, the frame mahogany; the vernier was subdivided to minutes. The telescope was 6 in. long, magnified four times, and inverted. Very few seamen in that day possessed so good an instrument. He considered that ship's time should be ascertained within twelve hours before or after observing the lunar distance, as a good common watch will scarcely vary above a minute in that time. This shows that he must have intended the altitudes to be calculated—which would lead to new errors. He considered that his observations would give the longitude within 1½ degrees. On the 11th of February he took ten observations; the extremes were a little over one degree apart.

On his return to England Maskelyne prepared the *British Mariner's Guide* (1763), in which he undertakes to furnish complete and easy instructions for finding the longitude at sea or on shore, within a degree, by observing the distance between the moon and sun, or a star, by Hadley's quadrant. How far that promise was fulfilled, and the practicability of the instructions, are points worth consideration, as the book took a prominent place for some years. The errors which he said were inseparable from the dead-reckoning "even in the hands of the ablest and most skillful navigators," amounting at times to 15 degrees, appear to be overestimated. On the other hand, the equations to determine the moon's position at time of observation from Mayer's tables, would, he believed, always determine the longitude within a degree, and generally to half a degree, if applied to careful observations. He recommends the two altitudes and distance being taken simultaneously when practicable. The probable error of observation in a meridian altitude he estimated at one or two minutes, and in a lunar distance at two minutes. He then gave clear rules for finding the moon's position and distance by ten equations, too laborious for seamen to undertake. Admitting the requisite calculations for finding the moon's place to be difficult, he desired to see the moon's longitude and latitude computed for every twelve hours, and hence her distance from the sun and from a proper star on each side of her carefully calculated for every six hours, and published beforehand.

In 1765 Maskelyne became astronomer-royal, and was able to give effect to his own suggestion by organizing the publication of the *Nautical Almanac*. The same act of 1765 which gave Harrison his first £10,000 gave the commissioners authority and funds for this undertaking. Mayer's tables, with his MS. improvements up to his death in 1762, were bought from his widow for £3000; £300 was granted to the mathematician L. Euler, on whose theory of the moon Mayer's later tables were formed; and the first *Nautical Almanac*, that for 1767, was published in the previous year, at the cost and under the authority of the commissioners of longitude. In 1696 the French nautical almanac for the following year appeared, an improvement on what had been before issued by private persons, but it did not

<sup>1</sup> The explanations and drawings are at the British Museum; and two of his watches, one of which was used by Captain Cook in the "Resolution," are at Greenwich Observatory. In 1767 Harrison estimates that a watch could be made for £100, and ultimately for £70 or £80.

attempt to give lunar distances.<sup>1</sup> In the English *Nautical Almanac for 1767* we find everything necessary to render it worthy of confidence, and to satisfy every requirement at sea. The great achievement was that of giving the distance from the moon's centre to the sun, when suitable, and to about seven fixed stars, every three hours. The mariner has only to find the apparent time at ship, and clear his own measured lunar distance from the effects of parallax and refraction (for which at the end of the book are given the methods of Lyons and Dunthorne), and then by simple proportions, or proportional logarithms, find the time at Greenwich. The calculations respecting the sun and moon were made from Mayer's last manuscript tables under the inspection of Maskelyne, and were so continued till 1802.<sup>2</sup> The calculations respecting the planets are from Halley's tables, and those of Jupiter's satellites from tables made by Wargentin and published by Lalande in 1750 (except those for the fourth satellite). The original *Nautical Almanac* contained all the principal points of information which the seaman required, but the great value of such an authentic publication to the whole astronomical world led soon to a considerable increase to its contents. As much of this was unnecessary for the ordinary requirements of navigation, since 1903 it has been issued in two forms, the larger for observatory purposes, the smaller for the class for whom it was originally intended.

Various useful rules and tables were appended to early volumes of the *Almanac*. Thus that for 1771 contains a method and table for determining the latitude by two altitudes and the elapsed time (first published by Cornelius Downes of Amsterdam in 1740). At the end of the *Almanac for 1772* Maskelyne and Whitchell gave three special tables for clearing the lunar distance; still their rule is neither short nor easily remembered. An improvement of Dunthorne's solution is also given. In the edition for 1773 a new table for equations of equal altitudes was given by W. Wales. In those for 1797 and 1800 tables were added by John Brinkley for rendering the calculations for double altitudes easier.

The plan of the *Nautical Almanac* was soon imitated by other nations. In France the Académie Royale de Marine had all the lunar distances translated from the British *Nautical Almanac for 1773* and following years, retaining Greenwich time for the three-hourly distances. The tables were considered excellent, and national pride was satisfied by their having been formed on the plan proposed by Lacaille. They did not imitate the mode given for clearing the lunar distance, considering their own better.

Though the Spaniards were leaders in the art of navigation during the 16th and 17th centuries, it was not till November 4, 1791, that their first nautical almanac was printed at Madrid, having been previously calculated at Cadiz for the year 1792. They acknowledge borrowing from the English and French. The excellent Berlin *Astronomisches Jahrbuch* began to appear in 1776, the *American Ephemeris* in 1849. These two ephemerides and the French *Connaissance des temps* are independent and valuable works.

A book of *Tables Requisite to be Used with the Nautical Ephemeris* was published by Maskelyne at the same time as the first *Almanac*, and ten thousand copies were quickly sold. A second edition, prepared by Wales, appeared in 1781, an octavo of 237 pages, in the preface of which it is stated that it contains everything necessary for computing the latitude and longitude by observation. There are in all twenty-three tables, the traverse table and table of meridional parts alone being deficient as compared with modern works of the kind; dead-reckoning Maskelyne did not touch. He gave practical methods for working several problems; that for computing the lunar

<sup>1</sup> The French nautical almanac or *Connaissance des temps* appeared under letters patent from the king, dated 24th March 1679—seventeen years before the first issue. The following is a literal translation of its advertisement: "This little book is a collection of holy days and festivals in each month. The rising and setting of the moon when it is visible, and of the sun every day. The aspects of the planets as with respect to each other, the moon and the fixed stars. The lunations and eclipses. The difference of longitude between the meridian of Paris and the principal towns in France. The time of the sun's entrance into the twelve signs of the zodiac. The true place of the planets every fifth day, and of the moon every day of the year, in longitude and latitude. The moon's meridian passage, for finding the time of high water, 'as well as for the use of dials by moonlight.' A table of refraction. The equation of time [this table is strangely arranged, as though the clock were to be reset on the first of every month, and the explanation speaks of the 'premier mobile'] The time of twilight at Paris. The sun's right ascension to hours and minutes. The sun's declination at noon each day to seconds. The whole accompanied by necessary instructions."

<sup>2</sup> Mayer's tables were printed at London under Maskelyne's superintendence in 1770.

especially is an improvement on those by Lyons and Dunthorne, and a rule given for clearing the distance, called Dunthorne's improved method, is remarkably short. Maskelyne's rule for finding the latitudes by two altitudes and the elapsed time is also good. The third edition of the *Tables* was issued in 1802.

The publication of the *Requisite Tables* met a great want, and the existence of such accurate and conveniently-arranged mathematical tables for the special purposes of nautical calculations led to the more general use of many refinements which had been previously neglected. They formed the original of many subsequent and greatly extended collections, of which those by J. W. Norie are the more generally used in modern times in the mercantile marine, and the very accurate and comprehensive tables by James Inman (originally published in 1823) are constantly used in the British navy.

Until the middle of the 17th century mariners generally employed small collections of Dutch charts, known as "waggoners'" from Waghenair, the name of a celebrated Dutch hydrographer in 1584. In 1671 appeared the *English Pilot* by John Sellers, who is styled the "Hydrographer Royal." It forms a collection of rude sketches of the coasts of England, the North Sea, France and Spain, with sailing directions, and on its appearance the importation of Dutch charts was prohibited. Private enterprise, for many years after that, supplied both the British navy and the British mercantile marine with constantly improving charts, especially latterly, under the powerful patronage of the East India Company, whose hydrographer (Alexander Dalrymple), in 1795, was selected as the first hydrographer of Great Britain. This post has since been occupied by a succession of distinguished naval officers under whom have grown up a large school of able nautical surveyors, the results of whose labours are now published in the well-known Admiralty charts.

Prior to the issue of charts by the Admiralty, the instructions to masters of vessels in the British navy enjoined them to "provide such charts and instruments as they considered necessary for the safe navigation of the ship," while on the completion of a voyage of discovery it was customary for the results to be published for the Admiralty by private firms.

The establishment of the Admiralty Hydrographic Office in 1795 marked a great step in the advancement of the art of navigation. On the 12th of August of that year an order in council placed all such nautical documents as were then in the possession of the Admiralty in charge of Dalrymple, whose catalogue, compiled for the use of the East India Company in 1786, contained 347 charts between England, the Cape, India and China; thus the germ of the present hydrographic department was established. The expense was then limited to £650 a year. The first official catalogue of Admiralty charts was issued in 1830, the total number being then 962.

After the close of the long devastating war in 1815 both trade and science revived, and several governments besides that of Great Britain saw the necessity of surveying the coasts in various parts of the globe; the greater portion of the work fell to the English hydrographical department, which took under its charge nearly every place where the inhabitants were not able to do it for themselves. Since that time its career of usefulness has steadily developed, and it not merely undertakes the constant improvement of the charts of the whole world, but periodically issues for the use of the seafaring community a vast amount of most accurate and practical nautical information on the various closely allied subjects of navigation, tides, compass adjustment and ocean meteorology.

A knowledge of the times and heights of high and low water and the directions of the tidal streams due to those phenomena are in many parts of the world (and especially round our own coasts) of vital importance to navigation. The theory of the tides was first laid down by Newton and Laplace, and in *Phil. Trans.*, 1683, there is an account of Flamsteed's tide table for London Bridge, which gave the times of each high tide on every day in the year. For a long subsequent period empirical tide tables for a few places in England were published by private individuals, but in 1832 the researches of Dr W. Whewell and Sir J. W. Lubbock enabled official tide tables to be issued by the Admiralty. These have steadily advanced in detail and accuracy, being now in many cases based on continuous tidal observations for a whole lunar period of 183 years, and represent the practical epitome of our knowledge of the tides and tidal currents of the whole world. The formulae and tables on which these predictions are based are given in the introduction to each annual volume (see *TIDE*).

#### MODERN NAVIGATION

Having thus sketched the progress of the art of navigation from an early period to the present time, we will now describe the modern methods by which it is brought into practical use

referring our readers for more technical information to the professional text-books enumerated at the end of this article. The great development in both size and speed of modern ships enormously increases the responsibilities of those who command and navigate them, and has led to a careful examination of the existing modes of determining a ship's position at all times by day or night, both when in sight of land and on the open ocean. An examination of the present text-books on the subject of navigation shows how problems and methods which were formerly considered chiefly as theoretical exercises have now, from the altered conditions of the navigation of very fast ships, become methods of frequent practice, while corresponding improvements have been made in the instruments, such as compasses, charts and chronometers, by the aid of which more satisfactory results are now attained. Much has also been done to advance the study of this and its numerous allied subjects by the development of the Royal Naval College at Greenwich and the United Service Institution; also by the establishment of shipmasters' societies (of which the well-known society in London is typical), where during the year valuable papers are read and useful discussions take place among those actually carrying out the practice of navigation.

In planning out in advance a long ocean voyage the experienced navigator would first, by laying down the track from port to port on a great circle chart, ascertain the shortest route between them, remembering that the greatest saving in distance over other routes is when the ports are far apart in longitude and both in high latitudes of the same name. On examining such a track in conjunction with the wind and current charts it will be seen what modifications the intervention of land, unfavourable currents or winds, ice or unduly high latitude render necessary, and such modified route would be finally adopted subject to possible change as the voyage progressed. The judgment formed on the best route to follow would also be largely influenced by the remarks in the volumes of Sailing directions or "Pilots" relating to the region about to be traversed, while among the many excellent modern publications of the Hydrographic Office of the Admiralty perhaps the *Ocean Passage Book* is one of the most generally useful, since, when used in combination with the admirable charts of suggested full-powered and auxiliary tracks, it very greatly assists all navigators in planning out a successful voyage. Finally the intended route would be transferred from the great circle chart to one on Mercator's projection, which is the more convenient for purposes of navigation since in constructing the former for the sake of simplicity a projection of the coast's surface is adopted on which great circles are correctly shown as straight lines (gnomonic), while for practical purposes in navigation such a representation on which a ship's track when steering a continuous course (technically termed a rhumb line) is truly shown as a straight line (Mercator) is the most convenient, although in high latitudes giving a very distorted representation of the surface depicted. It is well to remember that on great circle charts rhumb lines become curves and great circles straight lines, and vice versa, on Mercator charts, the rhumb line on each projection being that nearer to the equator, all meridians and the equator on both projections are shown as straight lines.

Ships rarely steer on great circles, which would generally theoretically involve continually altering course, but a series of chords of such circles are described of lengths such as involve a practical change of course of one or two degrees on the completion of each.

Great circle charts are very useful for drawing what is known as a composite track where if the great circle route would lead into too high a latitude the shortest route to and from the highest desirable parallel is readily laid down, the intervening track being pursued on that parallel.

A method of drawing approximate great circles directly on Mercator charts was proposed by Airy in 1858, and is sometimes very useful. The excellent idea, originally suggested by M. F. Maury, of establishing steam "lanes" in localities where there is much ocean traffic, so as to minimize the risks of

collision between outward and homeward bound ships, has been successfully carried out in the North Atlantic. The leading transatlantic steamship companies now agree to follow great circle routes from the Irish coast to points on the Banks of Newfoundland, which vary somewhat in position with the season of the year, but are published in advance. These "lanes" being avoided by sailing vessels, risks of collision are materially lessened.

Having thus planned the most desirable general track to pursue, three methods are employed to ascertain the position of the ship at any time during such voyage: these are (1) projecting the track on charts; (2) simple trigonometrical calculations where the data are the course steered and distance run; and (3) astronomical observations, which form an entirely independent method.

Of these the first is the least trustworthy, owing to the usual difficulties attending accurate graphic methods and the small scales on which ocean charts are necessarily drawn. When near the land the larger scale coast charts are used, and in the approaches to harbours still larger scale plans give increasing accuracy to this record of a ship's position. Index charts of all parts of the world are provided, by referring to which the navigator ascertains which chart or plan to employ, always preferably using that on the largest scale.

On leaving harbour, and while near the coast, the position is not found by calculation but by frequently observing (when a variety of objects is in sight) (1) simultaneous sextant angles between suitably situated objects subsequently laid down on the chart by a station pointer; (2) simultaneous compass bearings of two or more objects (technically known as cross bearings); or (3) a combination of both methods by employing one bearing and one angle. All such methods are capable of considerable accuracy if the observations are made simultaneously. Should only a small number of objects, or sometimes only one, be visible (as frequently occurs at night) other and rougher methods are practised, depending upon the change of bearing of an object while a certain distance in a certain direction is traversed by the ship, such knowledge being based in many cases on an estimate of the action of the tide. When a ship is steaming at the rate of 20 knots the navigator remembers that a mile is passed over in three minutes, and that if in sight of land and fixing positions by objects on shore, it is essential to adopt some rapid method; otherwise when laid down on the chart the position shows where the ship was, and not where she is. This difficulty has led to the more general use of methods of obtaining positions by angles instead of bearings, and laying them down on the chart by the aid of the station pointer. Many advantages accrue from this, as the observer is not restricted in position on board, as is the case when using the compass, and especially if a double sextant (having two index glasses and one horizon glass) is employed two angles can be measured simultaneously, the result on the chart being very rapidly arrived at. An ingenious combination of sextant and station pointer in one has been proposed, and most simply carried out by attaching vertical sights to the legs of a station pointer, which is put on a suitable horizontal stand, and the legs moved until the sights are in line with the objects observed. To assist the navigator in the choice of suitable objects between which to measure the angles, a very useful pamphlet is issued by the Admiralty, from the diagrams in which it can be seen at a glance which combination of objects in sight gives the most favourable result, always remembering as a broad principle that nearer objects are more suitable than distant ones, and that the accuracy of position determined depends on the relative distances of the objects as well as on the magnitude of the angles between them.

In these circumstances, which render these rougher methods those only available, and especially in hazy weather in many known localities (such as the English Channel), a continuous line of deep sea soundings at fairly even distances apart affords an additional verification of position, remembering that only an occasional sounding might prove very misleading.

The chronicle of progress in the art of navigation would be very

incomplete without reference to the extended use of Lord Kelvin's sounding machines, either in the original form, where the increased pressure at different depths is recorded by discoloration of chemical tubes, or in the later form known as the "depth recorder," where similar results are obtained by the automatic record of the position of a piston forced upwards in a tube by this increased pressure. Very satisfactory results can be obtained at speeds of 15 or 16 knots, enabling that great safeguard of navigation in many places, viz. a *continuous* line of soundings, to be accurately and rapidly obtained. In connexion with this should be mentioned a most ingenious invention known as the "submarine sentry," which on being set for any desired depth and towed overboard remains at that depth whatever the speed of the ship may be. On striking bottom it at once floats to the surface and rings a warning bell. Such an instrument is of obvious value in ships where, owing to the small number of available men, it is difficult to maintain a continuous line of soundings. To avoid an unnecessarily wide *détour* in rounding points and shoals, extensive use is now made of both horizontal and vertical danger angles; the former is the angle on the arc of a horizontal circle passing through a point at the required distance from the danger, and through two previously selected, easily recognized, fixed objects. Should circumstances enable the selection to be made of an angle of about  $90^\circ$ , the ship by continually measuring the angle may be steered on the arc of such a circle with great precision, and may even be safely taken through a channel between two dangers. The vertical danger angle enables similar results to be attained by measuring the vertical angle subtended by a known height; but except where the selected object is one whose height is well determined, such as a lighthouse, this method is not so trustworthy as the former.

Before losing sight of land the latitude and longitude of the last well-determined position found by the methods referred to is taken from the coast chart, transferred to the ocean or small scale chart, and considered to be the "departure" or starting-point of the ocean voyage, and from that point the course and distance run by the ship is laid down, being rectified on every occasion when the position is more accurately determined by astronomical means. To obviate the inevitable inaccuracies attending this graphic method and as a corroboration of the ship's position, the changes of latitude and longitude involved in each alteration of course are daily calculated by plane trigonometry, such calculations being materially abbreviated by the use of the Traverse Table, which is a tabulated expression of the solutions of right-angled plane triangles.

The foregoing modes of keeping account of a ship's position are technically known as "dead reckoning." The general introduction of compasses with short needles and slow periods of vibration has done very much towards improving the accuracy with which a ship's "dead reckoning" is kept. The original model of these was that patented by Lord Kelvin in 1876, and since adopted in the British navy as the standard. In this instrument we have a compass specially designed to enable the principles of compensation or correction proposed by Sir G. B. Airy in 1837 to be accurately carried out, while its slow period of swing renders it in all circumstances extremely steady.

The record of distance run is always obtained from the patent log, usually in the form of the Cherub or Taffrail log introduced in 1878. The common or hand log has ceased to be regarded as anything but the very roughest of guides, and the patent log in its original form, in which it recorded the revolutions of a small screw towed by the ship, does not give satisfactory results at great speeds, nor can anything more favourable be said of those forms where pressure on known areas is employed. The revolutions of the engines, with due allowance made for the condition of the ship's bottom, afford now perhaps the best means of estimating speed (see Log).

Astronomical observations afford the most accurate means of ascertaining positions at sea, other methods (dead reckoning) being only relied upon when the weather does not admit of the practice of these, though by utilizing twilight and night observa-

tions of moon, stars and planets, the navigator in most parts of the world need seldom proceed far without the means of astronomically rectifying his position either in latitude, longitude or both at the same time.

The practical problems involved are precisely those employed at astronomical observatories, but it is not possible to attain similar accuracy of results, for though the sextant (the instrument always employed at sea in making such observations) is capable of marvellous accuracy, yet, as practically all such observations depend directly upon altitudes measured above the sea horizon, the uncertainty and variability of the true position of this, due to the changing effects of refraction, much affect observations made at any one time. This error in practice is greatly reduced by methods of combining several observations made at different times and using their mean or average result.

A notable feature of the progress of the art of modern navigation is the greatly increased practice of star navigation, and many of the supposed difficulties of night observations are found to be removed by experience. Determinations of positions at sea by twilight observations, when the brighter stars become visible while the horizon is still well defined, are probably the most accurate means we possess; and the careful navigator, by combining for latitude stars passing north and south of the zenith, and for longitude those near the prime vertical both east and west, can generally depend upon a good result, especially if suitable stars can be found for each pair at about the same altitudes. For these purposes the armillary sphere is extremely useful: this is a small celestial globe on which are depicted the principal stars visible to the naked eye. On elevating the pole to the approximate latitude of the observer, and turning the sphere until the sidereal time is under the fixed meridian, a correct representation of the heavens at the time of observation is obtained; the stars are then easily identified by their bearings and altitudes. This valuable instrument is not merely useful when at twilight, only a few of the brighter stars being visible, the constellations to which they belong are difficult of recognition, but it enables arrangement to be made in advance for such observations as are desired to be taken during the night. By marking in pencil on the globe the positions of the planets in right ascension and declination, the same sphere is also available for their identification. The heavenly bodies commonly observed at sea are: The Sun, Moon, Venus, Mars, Jupiter, Saturn, the Pole star, and the larger (or first magnitude) fixed stars, the positions of all of which in the heavens are given in the *Nautical Almanac* for fixed epochs at Greenwich, with the requisite data for computing their positions at all other times in all other places.

The chief astronomical observations made at sea are those for ascertaining (1) latitude, (2) time and thence longitude, (3) error of compass, and (4) latitude and longitude simultaneously.

To ascertain latitude by itself altitudes of heavenly bodies are measured above the horizon when they are on or near the meridian and therefore exactly or nearly north or south of the observer; in the case of the sun, of course, this means at or near noon, and in the case of other bodies such local times are previously accurately ascertained by a simple calculation made from the *Nautical Almanac* or more roughly found from an armillary sphere. The principle involved is the simple one that by subtracting the observed altitude when on the meridian from  $90^\circ$  the distance of the zenith or point overhead north or south of the heavenly body is found; then by combining with this the distance, obtained from the *Nautical Almanac*, of the body considered north or south of the celestial equator at the same instant, it is found how far the zenith is north or south of the celestial equator, and this is exactly the same as the latitude of the observer since the celestial equator is merely the imaginary extension of that of the earth. Such observations are not necessarily restricted to that which can be taken at the instant when the body observed is on the meridian (meridian altitude); equally accurate and multiplied observations can be made on either or both sides of the meridian if the body is somewhat near it (ex-meridian and circum-meridian altitudes), and a simple calculation or reference to a specially constructed table or graphic curve gives the required result.

Errors arising from uncertainty as to the true position of the horizon are with twilight and night observations largely counteracted by taking the means of results obtained from observations made of heavenly bodies crossing the meridian both north and south of the observer, taken as nearly at the same time as convenient. In northern latitudes the pole star is so near to the pole that

observations of it can be taken at any time when it is visible, and from a convenient table given in the *Nautical Almanac* the altitude of the pole itself (which equals the latitude) is readily obtained.

Longitude at sea is in modern navigation always found by comparing local or ship mean time with Greenwich mean time, the latter being accurately known from the chronometers and the former from astronomical observations of suitably placed heavenly bodies. It may be assumed in all well found modern ships that on applying the known errors and accumulated rates to the times shown by the chronometer, the Greenwich time at any instant is practically accurately known, and as the distance east or west of any place is merely the difference between the two local times at any instant expressed in degrees, so also is the distance east or west of Greenwich (longitude) the difference between time at place and Greenwich time at any one instant. The connexion between time and degrees depends upon the complete rotation of the earth in twenty-four hours, causing meridians  $15^\circ$  apart to pass under the same fixed point in the heavens at intervals of one hour, those east of Greenwich passing earlier and those west later, resulting in local time being in advance of Greenwich time in the east and vice versa in west longitude.

The errors and rates of gaining or losing of the chronometer referred to are known from observations made on shore prior to the beginning of the voyage with a sextant and artificial horizon, and these observations are capable of almost as great accuracy as those taken at fixed astronomical observatories. As this knowledge is absolutely essential every opportunity is taken at each principal port visited of either repeating such observations or obtaining the information from time balls dropped from observatories on shore at the Greenwich times indicated in the Time-ball pamphlet. Local or ship time can only be found with fair accuracy from calculations based on altitudes of heavenly bodies, when they are nearly east or west of the observer or technically on the prime vertical. Such times can be approximately seen from the azimuth diagrams or from tables of true bearings of heavenly bodies, and the error involved by uncertainty as to the position of the horizon can be greatly obviated in twilight or at night by taking the mean of results arising from nearly simultaneous observations of bodies bearing both east and west. In the usual case of determining time by observations of the sun the results arising from morning observations are compared with those similarly obtained in the afternoon. It will of course be remarked that should any unallowed-for error in the chronometer exist it will affect the resulting longitude in the same direction.

In considering the foregoing methods of astronomically fixing a ship's position we notice that always when the two elements of latitude and longitude are determined at different times, and generally, as we shall presently see, when they are determined together (though usually for a shorter time) the navigator has to depend for some time on the accuracy of the course steered and estimated distance run; also when cloudy weather prevails he has to depend entirely on those elements for a knowledge of the ship's position. The frequent astronomical observation of the error of the compass is therefore a most important and fortunately simple duty. In practice the error is found by a comparison between the compass bearing of a heavenly body and its true bearing, obtained either by calculation, or more generally from a graphic diagram (Weir's azimuth diagram) or tables from which at practically any time when above the horizon the true bearings of the principal heavenly bodies are taken by inspection. These important observations are most accurately made when the body observed is bearing nearly east or west true, if not too high, but if clouds prevent observations at such times, fairly good results can be obtained by observing the compass bearing when the object is on the meridian (if not too high) and therefore lying north or south true.

The causes of the changing errors of a compass in an iron ship are described elsewhere (see COMPASS), but by making comparisons as above the navigator can at once ascertain what is termed the "total" error, and if he takes from that the portion of error due to the earth, or what is termed variation (known from a chart of such elements), the remaining error is that caused by the iron of the ship, technically known as deviation. The latter method of procedure has the great advantage of enabling the navigator to ascertain during a voyage whatever magnetic changes in the ship are taking place other than those he would expect to occur on change of position. The total error is that which applies to the whole course of the voyage. Deviations greater than a few degrees are not merely inconvenient but in modern compasses produce unsteadiness or oscillation of the compass card, so that, especially in new ships, the skilful navigator reduces such errors by adjusting the compensating magnets when favourable occasions offer. Recognizing the great value of a sound knowledge of compass adjustment, the British Board of Trade have included this among the compulsory subjects of examination for the rank of master, thus following the example of the navy, where all navigating officers have to attend a practical course of study on the subject.

The practical problem of finding both latitude and longitude at the same time is the most important of all in modern navigation, and is rapidly superseding other modes of ascertaining a ship's position. The principle involved depends upon the fact that every heavenly body is at each particular instant of time directly overhead or in the zenith of some place on the earth. Thus, if we take the sun as an

instance, it is noon at all places on the meridian of  $60^\circ$  W. when it is exactly 4 p.m. at Greenwich, and at the one spot on that meridian where the observer is as far north or south of the terrestrial equator as the sun is north or south of the celestial equator (declination) it will not only be noon but the sun will be immediately overhead and will have an altitude of  $90^\circ$ . This, therefore, at any instant defines the position where the sun is vertical; its latitude must equal the sun's declination and its longitude in time equal the time since noon at Greenwich. Now at a distance of 60 m. in every direction on the surface of the earth from the point thus defined the sun will have an altitude of  $89^\circ$  and in all directions at a distance of 1200 m. its altitude will be  $70^\circ$  ( $=90^\circ - 20^\circ$ ), so that on a globe, by marking the position where at a certain instant the sun is vertical and taking that as a centre, a series of concentric circles may be drawn, on all points of each of which the sun's altitude will be the same. When, therefore, at sea we measure with a sextant at any time the altitude of the sun (say  $60^\circ 10'$ ) we at once know where we are somewhere on the arc of a circle having for its centre the spot where the sun is vertical at that instant, and for radius a distance equal to  $1700'$  ( $=90^\circ - 60^\circ 10'$ ). Such information, combined with the best and most recent knowledge we have of the ship's latitude at the time, will of itself afford valuable information as to the position, but by making two such observations, separated by a sufficiently long interval for the position having the sun vertical to have moved considerably (owing to the rotation of the earth), we are able to consider with certainty that we must be at one or other of the widely separated intersections of two such circles, the movement of the ship in the interval between the two observations being duly allowed for. The dead reckoning affords information as to which of these intersections is the true position.

Now even on a large globe it would be practically impossible to obtain very close results from this problem by drawing such circles, but on a large scale chart (or ordinary squared paper) much greater accuracy is obtainable. The method commonly used on a Mercator chart involves two suppositions: (1) that the concentric circles we have referred to will be correctly represented as circles on the chart, and (2) that these are of such diameters, that a portion of say 100 m. of arc may be considered to be a straight line coincident with the tangent to the circle and therefore at right angles to the direction of the sun. Except in high latitudes (above  $60^\circ$ ) Mercator's projection fulfils the first condition sufficiently well for practical purposes, and, except when the altitude is greater than  $70^\circ$ , the second condition is also approximately true since the radii of such circles will exceed 1200 m.

Premising these conditions, suppose that on a certain day at 9 a.m. when the ship's approximate position, known from previous observations and laid down on the chart, is supposed to be at A (fig. 7), an observation of the sun is made from which the longitude is calculated, the result being that on the supposition that the latitude from this problem by drawing such circles will exceed 1200 m.

Premising these conditions, suppose that on a certain day at 9 a.m. when the ship's approximate position, known from previous observations and laid down on the chart, is supposed to be at A (fig. 7), an observation of the sun is made from which the longitude is calculated, the result being that on the supposition that the latitude from this problem by drawing such circles will exceed 1200 m.

If our supposed latitude be right the position will be at B, but if not correct it must still be on the line *ab*, and if near land or any danger the direction of this line, even if no subsequent observation be available, will often give most valuable information. If, while waiting for the sun to change its bearing, the ship runs from B to C, a line *cd* drawn through C parallel to *ab* will represent an arc on which the position lies when she is probably at C, which at this instant ( $10\text{--}30$  a.m.) is the most probable position on the ship.

If another observation of the sun for longitude is now made and the resulting position is D (lying of course in the same latitude as C), on drawing through D a line *ef* at right angles to the bearing of the sun (indicated by an arrow) we are right in assuming the position to be somewhere on such an arc as is represented by this line.

Hence E, the intersection of the two arcs on which the position lies at the same instant, must be the true place when the last observation was taken at the supposed position D, the discrepancies being entirely due to the original unknown error in the assumed latitude of A, for had that been accurate the position on the original line *ab* would have been such that on laying off the course and distance from that position C, we should have coincided with E.

Errors in the assumed latitude of as much in many cases as  $30$  m. will often be found to produce no practical difference in the resultant position, but of course the accuracy of the longitude found is entirely dependent upon the chronometer, and in such cases as arise when the intersecting arcs make a small angle with each other great accuracy

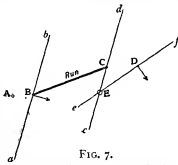


FIG. 7.



is required in the course and distance run between the times of observation.

This method of finding both latitude and longitude at the same time is commonly known as "Sumner's" method from the publicity given to it in 1847 by the publication of an excellent pamphlet on the subject by a master of that name in the American mercantile marine, although in a modified form it was practised at a much earlier date in the British navy under the name of "the arcs bearing of the sun." Prior to the publication of azimuth tables in 1866 the calculation was more lengthy and troublesome, the work being practically doubled.

We have taken an illustration from observations of the sun, but the method is obviously applicable to all heavenly bodies provided they are so situated that the arcs drawn will intersect at a good angle; this in twilight or at night-time is readily done by selecting two heavenly bodies whose bearings differ considerably, and in such cases the small complication of allowing for the run of the ship is often obviated by making the observations simultaneously. The armillary sphere or star globe is useful in selecting objects suitably situated.

The principle of Sumner's method has of recent years received a very important and valuable development under the name of the "new navigation." In this method, originally proposed by Marc St Hilaire, a comparison is made between the altitude of a heavenly body as actually *observed* and that *calculated* from the supposed position of the ship. For instance, the position of an observer at the instant of observing a (true) altitude of the sun of  $40^{\circ}$  might be somewhere on a portion of the circumference of a circle (usually of such size that the portion considered may be represented on a chart by a straight line) having its centre in latitude equal to the sun's declination, and in longitude equal to the Greenwich apparent time at the instant, the radius of such a circle being equal to the sun's zenith distance of  $49^{\circ} 50'$ . If at the same time the true altitude of the sun is from the *estimated* position of the ship calculated to be  $40^{\circ} 5'$ , it is evident that the greater observed altitude must be owing to the ship being nearer to the centre of the circle than was supposed, and a line of position drawn through the estimated position at right angles to the bearing of the sun must be transferred parallel to itself through a distance of  $5'$  towards the direction of the sun's bearing. The second line of position, obtained when the sun's bearing has altered some  $25'$ , is dealt with in a similar way, and the intersection of the two lines so obtained gives the position of the ship at the time of second observation. This mode of procedure enables all observations, whether near or far from the meridian, to be similarly dealt with; in all cases the altitude the heavenly body *should* have is computed and compared with what it actually is. The practice of proceeding in this way is greatly facilitated by the extended means of finding at any moment the azimuth or true bearing of a heavenly body. When the azimuth was only required for the determination of compass error, the valuable tables from which the computed results could be obtained by inspection were limited to those cases of most practical importance, but from the ingenious and simple graphical form known as Weir's azimuth diagram azimuths of all heavenly bodies, whose declinations extend from  $60^{\circ}$  N. to  $60^{\circ}$  S., can be obtained during the whole time they are above the horizon, thus greatly facilitating the laying down lines of position.

A careful record of everything pertaining to the navigation of the ship, with the results of all observations and calculated positions, is kept in the ship's log, an official book of great importance, a rough original of which is kept on deck with entries made in it of all such events at the time of their occurrence. A copy of the headings of a page of this as transferred into the official log is here given:

Hour.	Knots.	Tenths of Knots.	Wind		Weather.	Deviation.	Barometer.	Thermometer.	Temperature of Sea.	Remarks.
			Course.	Force.						
			Direction.	Force.						

The course entered here is that which would be indicated by the "standard" compass of the ship (placed in the most favourable magnetic position on board); that actually steered by it is the one most conveniently seen by the helmsman. Comparisons between the latter and the "standard" are frequently made, their indications generally varying somewhat owing to the difference of deviation in different positions on the ship. The compass card is usually graduated into points and degrees, but the course is always estimated in degrees. The speed is ascertained from the indication of the patent log, the hand log being generally only used as a rough check on this. Wind direction and force are the result of estimation; as the speed and course of the ship so greatly affect the apparent wind, the direct velocity no practical anemometer for use on board ship exists. Wind force is estimated in terms of what is known as the "Beaufort" scale, based on the supposed amount of sail a vessel could carry at the time. The height of the mercurial barometer is carefully read at the end of each watch, as also is the thermometer; the more sensitive aneroid barometer is kept in a very accessible position and more frequently referred to by the officer of the watch. When navigating in localities and during seasons at which circular storms or hurricanes

may be expected (as known from the *Barometer Manual*) the barometer is anxiously and frequently watched, and at all times its indication is compared with that normally experienced in the locality traversed as shown on the barometer charts, due allowance being made in the tropics for the ordinary daily movement. All observations relating to ocean meteorology are of great service in the compilation and improvement of wind and current charts, and in many ships more extensive meteorological journals are voluntarily kept on forms supplied by the Meteorological Office. A knowledge of the temperature of the surface of the sea is often of great practical use in navigation as giving warning of change in direction of the surface ocean current, especially in localities where there exist near to each other warm and cold currents setting in different directions, as, for instance, near the edge of the Gulf Stream. As an indication of the vicinity of ice such observations are usually much less trustworthy.

On the completion of the calculations giving the ship's position at noon each day the results are tabulated in the ship's log on the following form:

Course made good.	Distance.	Latitude.	Longitude.	Variation Allowed.	True Bearings and Distances.
Current.	Made Good.	Through the water.	D.R.	D.R.	D.R.

The course and distance made good each day are calculated by trigonometry between the best determined positions at two successive noons, such positions in fine weather being always those determined astronomically, and the current being considered the difference in the positions at noon as determined astronomically and as calculated by dead reckoning since the previous noon; such differences, however, obviously include the errors of all kinds. The latitude and longitude found by dead reckoning are entered under that heading (D.R.). The astronomical positions of latitude and longitude (entered as "obs." or "by observation") are very seldom both determined at noon, but are carried up or back to that instant by calculation from the intervening dead reckoning. The variation allowed is taken from the published variation chart, on which the latest results of such observations are embodied at intervals of about ten years with the annual changes (as far as known) in intermediate localities, thus enabling the navigator to obtain its value at intermediate dates. Finally the course and distance are calculated from the position of the ship at noon to either the port of destination or some prominent position or danger near to which the vessel must pass. This is entered under the heading "true bearings and distance."

AUTHORITIES.—The following list of some writers of navigation whose works have not been already mentioned may be found useful to refer to: Thomas Addison, *Arithmetical Navigation* (1625)—he was the first to apply logarithms; Antonio de Najera (Lisbon, 1628) follows Nuñez and Cespedes, but corrects the declination of sun and stars; Sir R. Dudley, *L'arcano del mare* (1630-1646, 2nd ed., Florence, 1661)—too ponderous for the use of seamen; Sir Jonas Moore (1681)—one of the best books of the period; William Jones (1702)—a useful compendium containing trigonometry applied to the various sailings, the use of the log, and tables of logarithms; Pierre Jean Bouguer, *Traité complet de la navigation* (1696, 1698)—good but too large; Manuel Pimental, *L'Art de naviger* (Lisbon, 1712); Pierre Bouguer, jun., *Nouveau traité de navigation* (1753)—without tables, published at the request of the minister of marine, improved and shortened in 1769 under the superintendence of the astronomer Lacaille; Nathaniel Colson, *The Mariner's New Calendar* (1738)—a good book; Seller, *Practical Navigation*—a book very popular in its time; there was an edition as late as 1799; Samuel Dunn, *New and Good and safe charts and tables of latitude and longitude* (1737), and framed concise rules for many problems on navigation (published by the board of longitude); John H. Moore, *The Practical Navigator and Seaman's New Daily Assistant* (1772)—very popular, and generally used in the British navy—the 18th and 19th editions (1810, 1814) were improved by J. Dessiau; W. Wilson (Edinburgh, 1773)—a treatise of good repute at the time; Samuel Dunn, *New Epitome of Practical Navigation, or Guide to the Indian Seas* (1777)—for the longitude he depends chiefly on a variation chart from observations by East Indians, and he still makes no mention of the *Nautical Almanac* or of parallel rules; Samuel Dunn (probably a son of the last named, 1781) is the last writer who gives instructions for the use of the astrolabe; he also wrote on "lunars" (1783, 1793), a name which was generally adopted about this time, and published an excellent traverse table (1785), and *Daily Uses of the Nautical Sciences*, (1790); Horsburgh, *Directory for East India Voyages* (1805); A Mackay, *The Complete Navigator* (about 1791); 2nd ed. 1810)—there is no instruction for finding longitude by the chronometer; Kelly, *Spherical Trigonometry and Nautical Astronomy* (1796, 4th ed. 1812)—clear and simple; N. Bowditch, *Practical Navigator* (1800)—passed through many editions and is now (in a revised form) the official text-book of the United States navy; J. W. Norie, *Epitome of Navigation* (1803, 21st ed. 1878)—still a favourite in the mercantile marine from its simplicity, and because navigation can be learned from it without a teacher; T. Kerigan, *The Young Navigator's Guide to Nautical Astronomy* (1821); Inman, *Epitome of Navigation* (1821)—with an excellent volume of tables, formerly

largely used in the British navy, 9th ed. (1854); E. Riddle, *Navigation and Nautical Astronomy* (3rd ed. 1824, 9th ed., by Escott, 1871), still worthy of its high reputation; J. T. Towson, *Tables for Reduction of Ex-meridian Altitudes* (4th ed. 1854), very useful; H. Raper, *Practice of Navigation* (1840, 10th ed. 1870), an excellent book; H. Evers, *Navigation and Great Circle Sailing* (1850), other works on the same subject by Merrifield and Evers (1868) and Evers (1875); R. M. Inskip, *Navigation and Nautical Astronomy* (1865), a useful book, without tables; T. H. Sumner, *A Method of finding a Ship's Position by two Observations and Greenwich Time by Chronometer*—this is set forth as a novelty, but was published by Captain R. Owen, R.N., early in the century, and practised by many officers; H. W. Jeans, *Navigation and Nautical Astronomy* (1858); Harbord, *Glossary of Navigation* (1863, enlarged ed. 1883), a very excellent book of reference; W. C. Bergen, *Practice and Theory of Navigation* (1872); Sir W. Thomson, *Navigation, a Lecture* (1876), well worth reading; *Lecky, Wrinkles in Navigation* (1880); Martin, *Navigation and Nautical Astronomy*, sanctioned for use in the British navy.

(W. R. M.)\*

**NAVIGATION LAWS.** The laws grouped under this title are a branch rather of municipal law than of the general maritime law. They are based upon the right of a state to regulate the navigation of its own waters and to protect its own commerce. One of the most curious early books on the subject is Captain G. St Lo, *England's Safetie or a Bridle to the French King, proposing a sure Method for encouraging Navigation* (London, 2nd ed. 1603). Navigation laws may be divided into two classes. The first class includes all laws designed to secure a commercial monopoly to the state which enacted them. In Great Britain the object was attained by the Navigation Acts, the earliest of which were those of 1381 and 1390, ordaining that no merchandise should be shipped out of the realm except in British ships on pain of forfeiture. The principal Navigation Act was that of 1660 (Scottish, 1661, c. 45). Up to 1854 coasting trade was wholly restricted to British ships, and a British ship must have been navigated by a master who was a British subject, and by a crew of whom a certain proportion must have been British subjects. After 1854 the only relics of such restrictions were found in the provisions of the Customs Consolidation Act 1853, § 324, by which, in order to secure reciprocity, prohibitions or restrictions may by order in council be imposed upon the ships of any country in which British ships are liable to similar prohibitions or restrictions. Subject to these exceptions, a foreign ship is in the same position as a British ship with regard to British trade. This right of foreign ships is expressly recognized by the Customs Law Consolidation Act 1876; by § 141 of that act foreign ships engaged in the coasting trade are not to be subject to higher rates than British ships. Any advantages which a British ship has, e.g. the right of claiming protection for her flag, the non-attachment to her of a maritime lien for necessities supplied in a British port, are not directly connected with the policy under which the Navigation Acts have become obsolete. These advantages are not secured to a British ship until she is registered. United States law agrees with British in this respect. "The United States have imitated the policy of England and other commercial nations in conferring peculiar privileges upon American-built ships and owned by our own citizens. . . . The object of the Registry Acts is to encourage our own trade, navigation and shipbuilding by granting peculiar or exclusive privileges of trade to the flag of the United States, and by prohibiting the communication of those immunities to the shipping and mariners of other countries" (Kent, *Comm.* iii. 139). It may be noticed that an alien is generally incapable of becoming the owner of a ship. This incapacity was specially preserved in the case of British ships by the Naturalization Act 1870, § 14.

The second class of navigation laws includes those which deal with the navigation of any waters over which a state has any control, and embraces all that is necessary for the due use of such waters, as rules of the road, management of harbours and light-houses, and licensing and control of pilots. Such laws may deal with (1) the high seas, (2) tidal waters other than the high seas, (3) non-tidal waters.

1. The claims of various nations to dominion over parts of the high seas have now become matters of merely historical interest. Such claims have been at different times advanced by Great Britain, Holland, Spain and Portugal, and were once sufficiently important

to evoke the *Mare Liberum* of Grotius and the *Mare Clausum* of John Selden. It may be noted that in 1803 the Court of Arbitration on the Bering Sea Fisheries found that Russia had never claimed or exercised exclusive jurisdiction over the Bering Sea outside territorial waters and that the United States had no further right than had Russia at the time of the cession of Alaska in 1867. Rules for the navigation of the high seas may still be promulgated by any government. In Great Britain such rules, generally known as the "Sailing Rules," have been made by order in council under the powers of the Merchant Shipping Act 1862; the rules at present in force are those contained in the order of the 27th of November 1896, L.G. No. 1082, as amended by subsequent orders in council. The order of 1896 was extended by the order of 1897, L.G. No. 572, to the ships of most foreign countries, with a special provision as to China. In the case of a state which has not assented to them, the only rules enforceable are the general rules of the sea, gradually ascertained by individual cases before courts of admiralty.

2. For the navigation of its tidal waters—as far as they are territorial—a state may legislate without the assent of other states. An example of such legislation is afforded by the Territorial Waters Jurisdiction Act 1878, a measure passed in consequence of the celebrated case of *R. v. Keyn*, L.R. 2 Ex. D., 126 (the "Franconia" case), in 1876. Under the head of territorial waters would fall the "narrow seas" (as the Bristol Channel, Great Belt or Straits of Messina), bays and harbours, estuaries and arms of the sea, navigable tidal rivers, and the sea for the distance of a marine league from the shore. Such waters being *res publicae* though not *res communes*, as are the high seas, are *prima facie* subject to the jurisdiction of the state. In England the soil under such waters, or at least under all but the last kind, is *prima facie* vested in the crown, subject to the public rights of fishery and anchorage. For the distance of a marine league from low-water mark the crown has certainly jurisdiction for police and revenue purposes. This is a rule of general international law. It may be noted that the *Institut de Droit International* proposed to double this limit. See Hall, *International Law* (5th ed.), p. 154. In England the navigation of most of the principal tidal waters is governed by rules contained in acts of parliament and orders in council, the latter for the most part promulgated under the authority given by the Merchant Shipping Act 1862. For instance, there are numerous orders relating to the Thames, Mersey, Tees and other important rivers.

3. Non-tidal waters, even though navigable, are in Great Britain *prima facie* private waters, in which the right of navigation does not exist as a public franchise, but can only be acquired by prescription founded on a presumed grant by an owner. In Roman law and in the Code Napoleon it is otherwise. Navigable rivers in those systems are always *publica jura*, whether tidal or non-tidal. Navigation of non-tidal waters in the United Kingdom, whether natural or artificial, is now almost entirely regulated by various Navigation and Conservancy Acts, e.g. the Thames Conservancy Act, the Shannon, Trent, Lee, &c., Navigation Acts, and the various Canal Acts, especially the Manchester Ship Canal Act 1885. It may be noticed that the crown is empowered by the Merchant Shipping Act 1862 to make rules for the navigation of inland waters, even when artificial, on the application of the proprietors. Examples of such rules are the orders in council regulating the Mersey and Irwell navigation and the Bridgewater navigation, 18th May 1870. Such waters being private property, the application for the rules by the proprietors is recited in the order in council.

The distinction between the United States between navigable and boatable rivers seems to be peculiar to that country, unless indeed it is analogous to the "fleuves et rivières navigables ou flottables" of the Code Napoléon, § 538. It is rarely known in Great Britain.

**Remedies for Obstruction and Pollution.**—These may be either criminal or civil—the criminal by indictment or information, the civil by action for damages or for an injunction, in addition to the criminal remedy, where special damage has been sustained. Pollution is expressly provided for by the Rivers Pollution Prevention Act 1876, which gives jurisdiction to county courts in cases within the act.

**International Law.**—The international law as to the navigation of the high seas has been sketched above. Reference should also be made to what is known as the "Rule of the War of 1756" to the effect that a colonial or coasting trade is prohibited to other nations in time of peace, a neutral by engaging in this trade, or by permission of a belligerent in time of war is liable to the other belligerent. The leading case is *The Immanuel* (1799), 2 C. Robinson's Rep. 186. Regulations for the coasting trade may be made by the government of India under the powers of the Customs Consolidation Act 1853, § 329, and by the legislature of a British possession under the Merchant Shipping Act 1894, § 736. As to territorial waters, it is the general though not the universal opinion of jurists that the state to which the territorial waters belong has a right to forbid their navigation by foreigners. The free navigation of rivers has often been the subject of treaties, almost necessarily so where a river is the boundary between two states. In such a case, if a state were to maintain the strict letter of its rights, navigation would be almost impossible, as each state is proprietor down to the middle line of the bed of the river, the *medium filum aque* or *thalweg*.

By the treaty of Vienna in 1815 it was provided that the navigation of all rivers separating or traversing the states that were parties thereto should be open for commercial purposes to the vessels of all nations, subject to a uniform system of police and tolls. The treaty of Paris, 1856, extended this principle to the Danube. In America the cases of the Mississippi and the St. Lawrence are important. By the treaty of Versailles, 1763, it was provided that "the navigation of the Mississippi shall for ever remain free and open to the subjects of Great Britain and the citizens of the United States." But the United States afterwards acquired Louisiana and Florida; and, the stipulation as to British subjects not being renewed in the treaty of Ghent, 1814, the United States maintains that the right of navigating the Mississippi is vested exclusively in its citizens. As to the St. Lawrence, after disputes for a long period between Great Britain and the United States, the right of free navigation for purposes of commerce was secured to the United States by the treaty of Washington, 1871. There are some waters, such as the Suez Canal and the Panama Canal, which are subject to peculiar engagements by treaty or convention. The former depends on the Convention of Constantinople, 29th of October 1888, the latter—as far as regards the United Kingdom and the United States—on the Hay-Pauncefote Treaty, 18th of November 1901. But as a rule it may be said that in time of peace the territorial waters of a state are open to foreigners for commercial purposes, subject to observance of any rules as to police, pilotage, &c., imposed by the state. Tolls may be imposed by the state upon foreigners. This right is expressly recognized in most commercial treaties. A notable instance was the claim of Denmark to charge what were called the "Sound dues" from all vessels passing Elsinore, though the Sound was not strictly her territorial water. The right was not universally recognized, though it had prescription in its favour and was invariably paid. In 1857 the dues were abolished, and compensation paid to Denmark for the loss of her alleged right. (J. W.)

**NAVIUS, ATTUS**, in Roman legendary history, a famous augur during the reign of Tarquinius Priscus. When the latter desired to double the number of the equestrian centuries, Navius opposed him, declaring that it must not be done unless the omens were propitious, and, as a proof of his powers of divination, cut through a whetstone with a razor. Navius's statue with veiled head was afterwards shown in the comitium; the whetstone and razor were buried in the same place, and a puteal placed over them. Hard by was a sacred fig-tree, called after him the Navian fig-tree. It was reported that Navius was subsequently put to death by Tarquinius. According to Schwieger, the puteal originally indicated that the place had been struck by lightning, and the story is a reminiscence of the early struggle between the state and ecclesiasticism.

See Livy i. 36; Dion. Halic. iii. 70; Aurelius Victor, *De viris illustribus*, 6; Schwieger, *Römische Geschichte*, bk. xv. 16.

**NAVY**, a labourer employed in the digging and excavating of earth, &c., in the construction of railways, docks, canals or other engineering operations. The word is a shortened form of "navigator," applied during the 18th and early part of the 19th centuries to a labourer at work on canals, to which the name "navigation" is often applied. Power-machines (excavators) for performing such work are consequently known as "steam-navvies."

**NAVY and NAVIES**. The navy of a country was in its original meaning the total body of its shipping, whether used for war, for oversea and coasting traffic, or for fishing—the total in fact of its ships (*Lat. naves*). By custom, however, the word has come to be used only of that part of the whole which is set aside for purposes of war and police. Every navy consists of a material part (see *SHIP*), i.e. the vessels, with their means of propulsion and their armament, and of a human organization, namely the crews of all ranks, by which the vessels are handled. Ships and men are combined in divisions, and are ruled by an organ of the government to which they belong (see *ADMIRALTY ADMINISTRATION*).

#### PERSONNEL

The personnel of the British navy is composed of two different bodies of men, the seamen and the marines, each of which has its appropriate officers. The marines are the subject of a separate article.

The officers of the navy are classed as follows in the order of their rank: flag-officers (see *ADMIRALTY*), commodores, captains, staff captains, sub-commanders, staff commanders, lieutenants, navigating lieutenants, sub-lieutenants, chief gunners, chief boatswains, chief carpenters, gunners, boatswains, carpenters, midshipmen, naval cadets.

Flag-officers are divided into three ranks, viz. rear-admiral, vice-

admiral, admiral. There is also the rank of "admiral of the fleet": such an officer, if in command, would carry the union flag at the main.

All flag-officers, commanders-in-chief, are considered as responsible for the conduct of the fleet or squadron under their command. They are bound to keep them in perfect condition for service; to exercise them frequently in forming orders of sailing and lines of battle, and in performing all such evolutions as may occur in the presence of an enemy; to direct the commanders of squadrons and divisions to inspect the state of each ship under their command; to see that the established rules for good order, discipline and cleanliness are observed; and occasionally to inquire into these and other matters themselves. They are required to correspond with the secretary of the admiralty, and report to him all their proceedings.

Every flag-officer serving in a fleet, but not commanding it, is required to superintend all the ships of the squadron or division placed under his orders—to see that their crews are properly disciplined, that all orders are punctually attended to, that the stores, provisions and water are kept as complete as circumstances will admit, that the seamen and marines are frequently exercised, and that every precaution is taken for preserving the health of their crews. When at sea, he is to take care that every ship in his division preserves her station in whatever line or order of sailing the fleet may be formed; and in battle he is to observe attentively the conduct of every ship near him, whether of the squadron or division under his immediate command or not; and at the end of the battle he is to report it to the commander-in-chief, in order that commendation or censure may be passed, as the case may appear to merit; and he is empowered to send an officer to supersede any captain who may misbehave in battle, or whose ship is evidently avoiding the engagement. If any flag-officer be killed in battle his flag is to be kept flying, and signals to be repeated, in the same manner as if he were still living, until the battle shall be ended; but the death of a flag-officer, or his being rendered incapable of attending to his duty, is to be conveyed as expeditiously as possible to the commander-in-chief.

The captain of the fleet is a temporary rank, where a commander-in-chief has ten or more ships of the line under his command; it may be compared with that of adjutant-general in the army. He may either be a flag-officer or one of the senior captains; in the former case, he takes his rank with the flag-officers of the fleet; in the latter, he ranks next to the junior rear-admiral, and is entitled to the pay and allowance of a rear-admiral. All orders of the commander-in-chief are issued through him to all ranks of the fleet and made through him to the commander-in-chief, and he keeps a journal of the proceedings of the fleet, which he transmits to the admiralty. He is appointed and can be removed from this situation only by the lords commissioners of the admiralty.

A commodore is a temporary rank, and of two kinds—the one having a captain under him in the same ship, and the other without a captain. The former has the rank, pay and allowances of a rear-admiral, the latter the pay and allowances of a captain and special allowance as the lords of the admiralty may direct. They both carry distinguishing pennants.

When a captain is appointed to command a ship of war he commissions the ship by hoisting his pennant; and if fresh out of the dock, and from the hands of the dockyard officers, he proceeds immediately to prepare her for sea, by demanding her stores, provisions, guns and ammunition from the respective departments, according to her establishment. He enters such petty officers, leading seamen, able seamen, ordinary seamen, artificers, stokers, firemen and boys as may be sent to him from the flag or receiving ship. If he be appointed to succeed the captain of a ship already in commission, he passes a receipt to the said captain for the ship's books, papers and stores, and becomes responsible for the whole of the remaining stores and provisions.

The duty of the captain of a ship, with regard to the several books and accounts, pay-books, entry, musters, discharges, &c., is regulated by various acts of parliament; but the state of the internal discipline, the order, regularity, cleanliness and the health of the crews will depend mainly on himself and his officers. In all these respects the general printed orders for his guidance contained in the King's Regulations and Admiralty Instructions are particularly precise and minute. And, for the information of the ship's company, he is directed to cause the articles of war, and abstracts of all acts of parliament for the management of seamen, and such of the regulations for discipline as may be established, to be hung up in some public part of the ship, to which the men may at all times have access. He is also to direct that they be read to the ship's company, all the officers being present, once at least in every month. He is desired to be particularly careful that the chaplain have shown to him the attention and respect due to his sacred office by all the officers and men, and that divine service be performed every Sunday. He is not authorized to inflict summary punishment on any commissioned or warrant-officer, but he may place them under arrest, and suspend any officer who shall misbehave, until an opportunity shall be offered to try such officer by a court-martial. He is enjoined to be very careful not to suffer the inferior officers or men to be treated with cruelty and oppression by their superiors. He is the authority who can order punishment to be inflicted, which he is never to do without sufficient cause, nor ever with greater severity than the offence may really deserve, nor until twenty-four hours after

the crime has been committed, which must be specified in the warrant ordering the punishment. He may delegate this authority to a limited extent to certain officers. All the officers and the whole ship's company are to be present at every punishment, which must be inserted in the log-book, and an abstract sent to the admiralty every quarter.

The commander has the chief command in small vessels. In larger vessels he is chief of the staff to the captain and assists him in maintaining discipline, and in sailing and fighting the ship.

The lieutenants take the watch by turns, and are at such times entrusted, in the absence of the captain, with the command of the ship. The one on duty is to inform the captain of all important occurrences which take place during his watch. He is to see that the whole of the duties of the ship are carried on with the same punctuality as if the captain himself were present. In the absence of the captain, the commander or senior executive officer is responsible for everything done on board.

The navigating officer receives his orders from the captain or the senior executive officer. He is entrusted, under the command of the captain, with the charge of navigating the ship, bringing her to anchor, ascertaining the latitude and longitude of her place at sea, surveying harbours, and making such nautical remarks and observations as may be useful to navigation in general.

The warrant-officers of the navy may be compared with the non-commissioned officers of the army. They take rank as follows, viz. gunner, boatswain, carpenter; and, compared with other officers, they take rank after sub-lieutenants and before midshipmen.

The midshipmen are the principal subordinate officers, but have no specific duties assigned to them. In the smaller vessels some of the senior ones are entrusted with the watch; the attendants and the men sent on shore, pass the word of command on board, and see that the orders of their superiors are carried into effect; in short, they are exercised in all the duties of their profession, so as, after five years' service as cadets and midshipmen, to qualify them to become lieutenants, and are then rated sub-lieutenants provided they have passed the requisite examination.

The duties and relative positions of these officers remain practically unaffected by recent changes; but a profound modification was made in the constitution of the corps of officers at the close of 1902. Up to the end of that year, officers who belonged to the "executive branch," i.e. from midships to admiral, to the marines and the engineers, had entered at different ages, had been trained in separate schools, and had formed three co-operating but independent lines. For reasons set forth in a memorandum by Lord Selborne (December 16, 1902)—from the desire to give a more scientific character to naval education, and to achieve complete unity among all classes of officers—it was decided to replace the triple by a single system of entry, and to coalesce all classes of officers, apart from the purely civil lines—surgeons and paymasters (formerly "pursers")—into one.

Lads were in future to be entered together, and at one training establishment at Osborne in the Isle of Wight, on the distinct understanding that it was to be at the discretion of the admiralty to assign them to executive, marine or engineer duties at a later period. After two years' training at Osborne, and at the Naval College at Dartmouth, all alike were to go through the rank of midshipman and to pass the same examination for lieutenant. When in the intermediate position of sub-lieutenant, they were to be assigned to their respective branches as executive officer, marine or engineer. The engineers under this new system were to cease to be a civil branch, as they had been before, and become known as lieutenant, commander, captain or rear-admiral (E. Engineer).

The crew of a ship consists of leading seamen, able seamen, ordinary seamen, engine-room artificers, other artificers, leading stokers, stokers, coal-trimmers, boys and marines. The artificers and stokers and the marines are always entered voluntarily, the latter in the same manner as soldiers, by enlisting into the corps, the former at some rendezvous or on board particular ships. The supply of boys for the navy, from whom the seamen class of men and petty officers is recruited, is also obtained by voluntary entry.

Merchant seamen are admitted into the royal naval reserve, receive an annual payment by way of retainer, perform drill on board His Majesty's ships, and are engaged to serve in the navy in case of war or emergency.

There are two schemes for forming reserves. The Royal Naval Reserve scheme draws men from the mercantile marine and fishing population of the United Kingdom. The Royal Fleet Reserve scheme, introduced in 1901, while it gave a better system of training to the pensioners, was mainly designed to obtain the services in war of the men who had quitted the navy after the expiration of their twelve years' service.

So far as other countries are concerned, the staff of officers does not differ materially from one navy to another. In all it consists of admirals, captains, lieutenants, midshipmen and cadets receiving their training in special schools. With the exception of the navy of the United States, all the important naval forces of the world are raised by conscription.

The strength and general condition of navies at any given time must be learnt from the official publications of the various powers, and from privately composed books founded on them. The yearly statements of the First Lord of the Admiralty in Great Britain, the

Reports of the Secretary of the Navy in the United States, and the Reports of the Budget Committees of the French-Chamber contain masses of information. The *Naval Annual*, founded by Lord Brassey in 1886, is the model of publications which appear in nearly every country which possesses a navy. Mr F. T. Jane's *All the World's Fighting Ships* is a survey of the matériel of navies since 1898.

#### HISTORY OF NAVIES

Every navy was at its beginning formed of the fighting men of the tribe, or city, serving in the ship or large boat, which was used indifferently for fishing, trade, war or piracy. The development of the warship as a special type, and the formation of organized bodies of men set aside for military service on the sea came later. We can follow the process from its starting-point in the case of the naval powers of the dark and middle ages, the Norsemen, the Venetians, the French, the English fleet and others. But centuries, and indeed millenniums, before the modern world emerged from darkness the nations of antiquity who lived on the shores of the Mediterranean had formed navies and had seen them culminate and decline. The adventures of the Argonauts and of Ulysses give a legendary and poetic picture of an "age of the Vikings" which was coming to an end two thousand years before the Norsemen first vexed the west of Europe. At a period anterior to written history necessity had dictated the formation of vessels adapted to the purposes of the warrior. Long ships built for speed (*μακρὰ νῆες*, *nares longae*) as distinguished from round ships for burden (*στρογγύλαι νῆες*, *nares onerariae*) are of extreme antiquity (see SHIP). Greek tradition credited the Corinthians with the invention, but it is probable that the Hellenic peoples, in this as in other respects, had a Phœnician model before them. So little is known of the other early navies, whether Hellenic or non-Hellenic, that we must be content to take the Athenian as our example of them all, with a constant recognition of the fact that it was certainly the most highly developed, and that we cannot safely argue from it to the rest.

The Athenian navy began with the provision of warships by the state, because private citizens could not supply them in sufficient numbers. The approach of the Persian *Athenian* attack in 483 B.C. drove Athens to raise its establishment from 50 to 100 long ships, which were paid for out of the profits of the mines of Moroneia (see THEMISTOCLES). The Persian danger compelled the Greeks to form a league for their common naval defence. The League had its first headquarters at Delos, where its treasury was guarded and administered by the *Ἐκκλησιασταί* (Hellenotamiai), or trustees of the Hellenic fund. Her superiority in maritime strength gave Athens a predominance over the other members of the League like that which Holland enjoyed for the same reason in the Seven United Provinces. The Hellenotamiai were chosen from among her citizens, and Pericles transferred the fund to Athens, which became the mistress of the League. The allies sank in fact to subjects, and their contributions, aided by the produce of the mines, went to the support of the Athenian navy. The hundred long ships of the Persian War grew to three hundred by the end of the 5th century B.C. (see PELOPONNESIAN WAR), and at a later period (when, however, the quality of ships and men alike had sunk) to three hundred and sixty. The ancient world did not attain to the formation of a civil service—at least until the time of the Roman Empire—and Athens had no admiralty or navy office. In peace the war-vessels were kept on slips under cover in sheds. In war a *strategos* was appointed to the general command, and he chose the trierarchs, whose duty it was to commission them partly at their own expense, under supervision of the state exercised by special inspectors (*ἀποστολαί*). The hulls, oars, rigging and pay of the crews were provided by the state, but it is certain that heavy charges fell upon the trierarchs, who had to fit the ships for sea and return them in good condition. The burden became so heavy that the trierarchies were divided, first between two citizens in the Peloponnesian War, and then among groups (*synteleiai*) consisting of from five to sixteen persons. Individual Athenians who were wealthy and patriotic or ambitious might fit out ships or spend freely on

their command. But these voluntary gifts were insufficient to maintain a great navy. The necessity which compelled modern nations to form permanent state navies, instead of relying on a levy of ships from the ports, and such vessels as English nobles and gentlemen sent to fight the Armada, prevailed in Athens also. The organization of the crews bore a close resemblance in the general lines to that of the English navy as it was till the 16th and even the 17th century. The trierarch, either the citizen named to discharge the duty, or some one whom he paid to replace him, answered to the captain. There was a sailing master (*κοβερνήτης*), a body of petty officers, mariners and oarsmen (*ὄρμητιαί*), with the soldiers or marines (*ἐπιβάται*). As the ancient warship was a galley, the number of crews required was immense. A hundred triremes would require twenty thousand men in all, or more than the total number of crews of the twenty-seven British line of battleships which fought at Trafalgar. And yet this would not have been a great fleet, as compared with the Roman and Carthaginian forces, which contended with hundreds of vessels and multitudes of men, numbering one hundred and fifty thousand or so, on each side, in the first Punic War.

Until the use of broadside artillery and the sail became universal at the end of the 16th century, all navies were forcibly organized on much the same lines as the Athenian, even in the western seas. In the Mediterranean the differences were in names and in details. The war fleets of the successors of Alexander, of Carthage, of Rome, of Byzantium, of the Italian republics, of the Arabs and of Aragon, were galleys relying on their power to ram or board. Therefore they present the same elements—a chief who is a general, captains who were soldiers, or knights, sailing masters and deck hands who navigate and tend the few sails used, marines and rowers. A few words may, however, be said of Rome, which transmitted the tradition of the ancient world to Constantinople, and of the Constantinopolitan or Byzantine navy, which in turn transmitted the tradition to the Italian cities, and had one peculiar point of interest.

As a trading city Rome was early concerned in the struggle for predominance in the western Mediterranean between the

**Rome.** Etruscans, the Greek colonies and the Carthaginians.

Its care of its naval interests was shown by the appointment of navy commissioners as early as 311 B.C. (*Duoviri navales*). In the first Punic War it had to raise great fleets from its own resources, or from the dependent Greek colonies of southern Italy. After the fall of Carthage it had no opponent who was able to force it to the same efforts. The prevalence of piracy in the 1st century B.C. again compelled it to attend to its navy (see POMPEY). The obligation to keep the peace on sea as well as on land required the emperors to maintain a navy for police purposes. The organization was very complete. Two main fleets, called the Praetorian, guarded the coasts of Italy at Ravenna and Misenum (*classis Praetoriae*), other squadrons were stationed at Forum Julii (Fréjus), Seleucia at the mouth of the Orontes (Nahr-el-Asy), called the *classis Syriaca*, at Alexandria (*classis Augusta Alexandriae*), at Carpathos (Scarpanto, between Crete and Rhodes), Aquileia (the *classis Venetum* at the head of the Adriatic), the Black Sea (*classis Pontica*), and Britain (*classis Britannica*). River flotillas were maintained on the Rhine (*classis Germanica*), on the Danube (*classis Pannonica* and *Maesica*) and in later days at least on the Euphrates. All these squadrons did not exist at the same time. The station at Forum Julii was given up soon after the reign of Augustus, and the *classis Venetum* was formed later. But an organized navy always existed. A body of soldiers, the *classici*, was assigned for its service. The commander was the *Praefectus Classis*.

When Constantine founded his New Rome on the site of Byzantium, the navy of the Eastern Empire may be said to have begun. Its history is obscure and it suffered several eclipses. While the Vandal kingdom of Carthage lasted (428-534), the eastern emperors were compelled to attend to their fleet. After its fall their navy fell into neglect till the rise of the Mohammedan power at the end of the 7th century again compelled them to guard their coasts. The

eastern caliphs had fleets for purposes of conquest, and so had the emirs and caliphs of Cordova. The Byzantine navy reached its highest point under the able sovereigns of the Macedonian dynasty (867-1056). It was divided into the imperial fleet, commanded by the Great Drungarios, the first recorded lord high admiral, and the provincial or thematic squadrons, under their *strategoi*. Of these there were three, the Cibyrrhaotic (Cyprus and Rhodes), the Samian and the Aegean. The thematic squadrons were maintained permanently for police purposes. The imperial fleet, which was more powerful when in commission than all three, was kept for war. A peculiar feature of the Byzantine navy was the presence in it of a corps answering to the seaman gunners and gunnery officers of modern navies. These were the *siphonarioi*, who worked the *siphons* (*συφώνες*) used for discharging the "Greek fire." When the Turkish invasions disorganized the Eastern Empire in the 12th century, the Byzantine navy withered, and the emperors were driven to rely on the help of the Venetians.

The Italian republics of the middle ages, and the monarchical states bordering on the Mediterranean, always possessed fleets which did not differ in essential particulars from that of Athens. There is, however, one fact which must not be overlooked. It is that the seamen of some of them, and more especially of Genoa, served the powers of western Europe from a very early date. Diego Gelmirez, the first archbishop of Santiago in Galicia, employed Genoese to construct a dockyard and build a squadron at Vigo in the 12th century.

Edward III. of England employed Genoese, and others were engaged to create a dockyard for the French kings at Rouen. By them the naval science of the Mediterranean was carried to the nations on the shores of the Atlantic. The Mediterranean navies made their last great appearance in history at the battle of Lepanto (1571). Thenceforth the main scene of naval activity was on the ocean, with very different ships, other armaments and organizations.

The great navies of modern history may best be discussed by taking first certain specially important national navies in their earlier evolution, and then considering those which are of present day interest in their relations to one another.

#### The British Navy.

The Royal Navy of Great Britain stands at the head of the navies of the modern world, not only by virtue of its strength, but because it has the longest and the most consistent historical development. The Norse invasions of the 9th century forced the English people to provide for their defence against attack from overseas. Though their efforts were but partially successful, and great Norse settlements were made on the eastern side of the island, a national organization was formed. Every shire was called upon to supply ships "in proportion to the number of hundreds and from the produce of what had been the folkland contained in it" (Stubbs, *Const. Hist.* i. 116). Alfred and his successors had also ships of their own, maintained out of the royal revenue of which they had complete control. Before the Conquest the system of contribution by the shires had largely broken down. Yet in its main lines the method of providing a navy adopted by Alfred and his immediate successors remained in existence. There were the people's ships which represented the naval side of the *fyrd*—i.e. the general obligation to defend the realm; and there were the king's own vessels which were his property. By the 11th century a third source of supply had been found. This was the feudal array. Towns on the sea coast were endowed with privileges and franchises, and rendered definite services in return.

The Norman Conquest introduced no fundamental difference. In the 12th century the kings of the Angevine dynasty made the military resources of their kingdom available in three ways; the feudal array, the national militia and the mercenaries. Dover, Sandwich, Romney, and the other towns on the south-east coast which formed the Cinque Ports represented the naval part of the feudal array. In the reign of Henry III. (1216-1272) their service was fixed at 57 ships, with 1197 men and boys, for

fifteen days in any year, to count from the time when they weighed anchor. During these fifteen days they served at the expense of the towns. Beyond that date they were maintained by the king. The Cinque Ports Squadron has been spoken of as the foundation of the Royal Navy. But a feudal array is wholly alien in character to a national force. The Cinque Ports, after playing a prominent part in the 13th century, sank into insignificance. They were always inclined to piracy at the expense of other English towns. In 1297, during one of the expeditions to Flanders, they attacked and burnt twenty ships belonging to Yarmouth under the eyes of Edward I. (1272-1307). The national militia had a longer life. The obligation of the coast towns and counties to provide ships and men for the defence of the realm was enforced till the 17th century. Nor did the method of enforcing that obligation differ materially. In the reign of King John (1199-1216), when the records began to be regularly kept, but when there was no radical change in system, the reeves and bailiffs of the seaports were bound to ascertain by a jury the number, size and quality of all ships belonging to the port. When the ships were required for the king's service they were embargoed. The local authorities were then bound to see that they were properly equipped and manned. It was the duty of the reeves and bailiffs to arrange that they should reach the place named by the king as rendezvous at the time fixed by him. These embargoes inflicted heavy loss even when they were honestly imposed, and loud complaints were heard in Parliament from the later years of Edward III. (1327-1377) that they afforded the king's officers many openings for oppression and corruption.

The true ancestors of the modern navy must be sought in the third element of the navy of the middle ages—the king's ships and his "mercenaries." Under King John we find the full record of a regular organization of a Royal Navy as apart from the feudal array of the Cinque Ports or the *fyrd*. In 1205 he had in all 50 "galleys"—long ships for war—distributed in various ports. William of Wrotham, archdeacon of Taunton, one of the king's "clerks," or ecclesiastical persons who formed his civil service, is named, sometimes in combination with others, as "keeper of the king's ships," "keeper of the king's galleys" and "keeper of the king's seaports." The royal vessels cannot have differed from the 57 warships of the Cinque Ports, and at first his navy was preferable to the feudal array, or the levy from the counties, mainly because it was more fully under his own control. They were indeed so wholly his that he could hire them out to the counties, and at a much later period the ships of Henry V. (1413-1422) were sold to pay his personal debts after his death. Yet though the process by which the king's ships became the national navy was slow, the affiliation is direct from them to the fleet of to-day, while the permanent officials at Whitehall are no less the direct descendants of William of Wrotham and the king's clerks of the 13th century. When on active service the command was exercised by representatives of the king, who were not required to be bred to the sea or even always to be laymen. In the crusade of 1190 the fleet of Richard the Lion Hearted (1189-1199), drawn partly from England and partly from his continental possessions, was governed by a body of which two of the members were churchmen. They and their lay colleagues were described as the *ductores et gubernatores totius navis Regis*. The first commanders of squadrons were known as *justiciarii navis Regis, ductores et constabularii Regis*.

The crusade of 1190 doubtless made Englishmen acquainted with the title of "admiral"; but it was not till much later that the word became, first as "admiral and captain," then as "admiral" alone, the title of an officer commanding a squadron. The first admiral of all England was Sir John Beauchamp, appointed for a year in 1360. The permanent appointment of a lord admiral dates from 1406, when John Beaufort, natural son of John of Gaunt, and marquess of Somerset and Dorset, was named to the post. The crews consisted of the two elements which, in varying proportions and under different names, have been and are common to all navies—the mariners whose business

it was to navigate the ship, and the soldiers who were put in to fight. Until the vessel had been developed and the epoch of ocean voyages began, the first were few and subordinate. As the seas of Britain were ill adapted for the use of the galley in the proper sense, though the French employed them, English ships relied mainly on the sail. They used the oar indeed but never as a main resource, and had therefore no use for the "turma" (*ciurma* in Italian, *chiourme* in French, and *chusma* in Spanish) of rowers formed in the Mediterranean craft. Crews were obtained partly by free enlistment, but also to a great extent, by the press (see IMPRESSMENT). The code of naval discipline was the laws of Oleron (see SEA LAWS), which embodied the general "custom of the sea." By the reign of Edward III. (1327-1377) the duties and jurisdiction of the admiral were fixed. He controlled the returns of the ships made by the reeves, selected them for service, and chose his officers, who had their commission from him. A rudimentary code of signals by lights or flags was in use.

The history of the middle ages bears testimony to the general efficiency and energy of the navy. Under weak kings, and at certain periods, for instance in the latter years of Edward III. and the reign of his grandson Richard II. (1377-1399), it fell into decay, and the coast was ravaged by the French and their allies the Basque seamen, who manned the navy of Castile. Henry IV. (1399-1413), though an astute and vigorous ruler, was driven to make a contract with the merchants, mariners and shipowners, to take over the duty of guarding the coast in 1406-1407. Their admirals Richard Clitherow and Nicholas Blackburne were appointed, and exercised their commands. But the experiment was not a success, and was not renewed. Apart from these periods of eclipse, the navy in all its elements, feudal, national and royal, was more than a match for its enemies. The destruction of the fleet prepared by Philip Augustus, the French king, for the invasion of England in 1213 at Damme, the defeat of Eustace the Monk in 1217 off Dover, the victory over the French fleet at Sluys in 1340, and the defeat of the Spaniards off Winchelsea in 1350, were triumphs never quite counterbalanced by any equivalent overthrow. Still better proofs of the ability of any navy to discharge its duties were the long retention of Calais, and the constant success of the rulers of England in their invasions of France. The claim to the sovereignty of the seas has been attributed on insufficient evidence to King John, but it was enforced by Edward III.

Under the sovereigns of the Tudor dynasty (1485-1603) the development of the navy was steady. Though Henry VII. (1485-1509) made little use of his fleet in war, he built ships. His son Henry VIII. (1509-1547) took a keen interest in his navy. Shipbuilding was improved by the importation of Italian workmen. The large resources he obtained by the plunder of the Church enabled Henry VIII. to spend on a scale which had been impossible for his predecessors, and was to be impossible for his successors without the aid of grants from Parliament. But the most vital service which he rendered to the navy was the formation of, or rather the organization of existing officials into, the navy office. This measure was taken at the very end of his reign, when the board was constituted by letters patent dated 24th of April 1546. It consisted of a lieutenant of the admiralty, a treasurer, a comptroller, a surveyor, a clerk of the ships, and two officials without special title. A master of the ordnance for the ships was also appointed. Henry's board, commonly known as the navy board, continued, with some periods of suspension, and with the addition of different departments—the victualling board, the transport board, the pay office, &c., added at various times—to be the administrative machinery of the navy till 1832. They were all theoretically subject to the authority of the lord high admiral, or the commissioners for discharging his office, who had the military and political control of the navy and issued all commissions to its officers. In practice the boards were very independent. The double government of the navy, though it lasted long, was undoubtedly the cause of much waste—partly by the creation

of superfluous officials, but more by the opening it provided for corruption.

The 16th century in England as elsewhere saw a great development in the size and capacity of ships, in the length of voyages, and consequently in the sciences of navigation and seamanship, which brought with them the predominance of the seaman element hitherto subordinate. In the reign of Henry VIII., when a squadron was commissioned in 1512, out of a total of 3000 men, 1750 were soldiers. By the end of the reign of his daughter Elizabeth (1558-1603) it was calculated that of the 8345 men required to man her fleet 5534 were seamen, 804 were gunners, and only 2008 were soldiers. In the early years of his reign Henry VIII. equipped his squadrons on a system which bears some resemblance to the Athenian triarchies. He made a contract with his admiral Sir Edward Howard (1477-1513), by which the king supplied ships, guns and a sum of money. The admiral, who had full power to "press," named the officers and collected the crews. Among them are named contingents from particular towns—the representatives of the *fyrd*. With the exception of the captain, who received eighteen pence a day, all were paid at the same rate, 5s. wages and 5s. for rations per month. Extra sums called "dead shares," the wages of so many imaginary men, and rewards, were provided for the master and warrant officers. Until the regular returns known as the "weekly progress of the dockyards" and the "monthly lists of ships in sea pay" were established in 1773, no constant strict account of the strength of the navy was kept. The figure must therefore be accepted as subject to correction, but King Henry's navy is estimated to have consisted of 53 vessels of 11,268 tons, carrying 237 brass guns and 1848 of iron. It sank somewhat during the agitated reigns of his successors Edward VI. (1547-1553) and Mary (1553-1558). By Elizabeth it was well restored. In mere numbers her navy never equalled her father's. At the end of her reign it was composed of 42 vessels, but they were of 17,055 tons, and therefore on the average much larger. The military services rendered by the great queen's fleet were brilliant. No organic change was introduced, and fleets continued to be made up by including vessels belonging to the different ports.

The two most notable advances in organization were the establishment of a graduated scale of pay by rank in 1582, and the formation of a fund for the relief of sick and wounded seamen. This was not a grant from the state but a species of compulsory insurance. All men employed by the navy, including shipwrights, were subject to a small deduction from their pay. The amount was kept in the chest at Chatham, from which the fund took its name, and was managed by a committee of five, each of whom had a key, and of whom four were elected by the contributors. The commissioner of the dockyard presided.

It was between the accession and the fall of the House of Stuart (1603-1688) that the navy became a truly national force, maintained out of the revenue voted by parliament, and acting without the co-operation of temporary levies of trading ships. The reign of James I. (1603-1625) is a period of great importance in its history. The policy of the king was peaceful, and he only once sent out a strong fleet—in 1620 when an expedition was despatched against the Barbary pirates. He took, however, a lively interest in shipbuilding, and supported his master shipwright Phineas Pett (1507-1647) against the rivals whom he offended by disregarding their rules of thumb. Under the lax administration of the lord high admiral Nottingham, better known as Lord Howard of Effingham, many abuses crept into the navy. Though more money was spent on it than in the reign of the queen, it had sunk to a very low level of effective strength in 1618. In 1610 the old lord admiral was persuaded to retire, and was succeeded by George Villiers, duke of Buckingham, the king's favourite. Nottingham's retirement was made compulsory by the report of a committee appointed to inquire into the condition of the navy in 1618. They reported that while numbers of new offices had been created at a cost treble the whole expense of the permanent staff of Queen Elizabeth's time, the dockyards had become nests of pilfering and corruption.

Ships were rotting, and money was yearly drawn for vessels which had ceased to exist. The committee undertook to meet the whole ordinary and extraordinary charges of the navy (upkeep and new building) for £30,000 a year. The ships in commission at that time during peace were confined to the diminutive winter and summer guards, whose duty was to transport ambassadors to and fro across the Channel and to hunt the pirates who still swarmed on the coast. Buckingham left the administration of the navy in the hands of the commissioners, who by dismissing superfluous officers and paying better salaries had by 1624 fulfilled their promise to restore the fleet. The establishment they proposed was only of 30 ships, but they were larger in aggregate tonnage by 3050 tons than Queen Elizabeth's.

Charles I. (1625-1649) carried on the work of his father as far as his limited resources allowed. The pay of the sailors, fixed in 1585 at 10s., was increased to 15s. A captain received from £4, 6s. 8d. a month of 28 days (the standard of the navy) to £14, according to the size of his ship. Lieutenants, who were only carried in the larger ships, received from £2, 16s. to £3, 10s., the sailing-master from £2, 6s. 8d. to £4, 13s. 9d., and the warrant officers from £1, 3s. to £2, 4s. The rating of ships by the number of men carried was introduced in this reign. Vessels of good quality were built for the king, and he showed a real understanding of the necessity for maintaining a strong fleet.

But the time was coming when the hereditary royal revenue was no longer adequate to meet the expense of a navy. By the middle of the 17th century a costly warship, far larger than the trading-ship in size and much more strongly built, had been developed. The extension of British commerce called for protection which an establishment of 40 to 50 vessels could not give. When the Great Rebellion broke out in 1641 the navy of King Charles consisted of only 42 vessels of 22,411 tons. At the Restoration (1660) it had grown to 154 ships for sea service, of 57,463 tons. Such a force could only be maintained out of taxes granted by the parliament. The efforts of King Charles to obtain funds for his navy had a large influence in provoking the rebellion (see SHIP MONEY). The government of the navy during this reign remained in the hands of the committee of 1618, under the lord high admiral Buckingham, till he was murdered in 1628. It was then entrusted to a special commission, who were to have held it till the king's second son James, duke of York, was of age. In 1638 the king restored the office of lord high admiral "during pleasure" in favour of Algernon Percy, 10th earl of Northumberland, by whom the fleet was handed over to the parliament.

During the Great Rebellion and the Protectorate the navy was governed by parliamentary committees, or by a committee named by the Council of State, or by Cromwell. The need, first for cutting the king off from foreign support, and then for conducting successive struggles in Ireland, or with the king's partisans on the sea, with the Dutch and with the Spaniards during the Protectorate, led to a great increase in its size. These, too, were years of much internal development. Blake and the other parliamentary officers found that the pressed or hired merchant ships were untrustworthy in action. The ships were not strong enough, and the officers had no military spirit. Parliament therefore provided its own vessels and its own officers. The staff was strengthened by the appointment of second lieutenants. The Dutch War of 1652-53 may be said to have seen the last of the national militia, *fyrd* or levy of ships from the ports for warlike purposes. After the war a code of "fighting instructions" was issued. During it a code of discipline in 39 articles was established. Both embodied ancient practices rather than new principles, yet it marked a notable advance in the progress of the navy towards complete organization that it should pass from the state of being governed by traditional use and wont, or by the will of the commander for the time being, to the condition of being ruled by fixed and published codes to which all were subject. The high military command during the interregnum 1649-1660 was entrusted to committees of admirals and generals at sea.

With the restoration of Charles II. (1660-1685) the modern period in the history of the navy began. The first steps were taken to form a corps of officers. Lads of gentle birth were sent on board ships in commission with a letter of service—from which came their popular name of "king's letter boys"—to the captain, instructing him to treat them on the footing of gentlemen and train them to become officers. After the Dutch War of 1664-67 a body of flag-officers were retained by fixed allowances from the crown. This was the beginning of the half-pay list, which was extended by successive steps to include select bodies of captains and lieutenants, and then all commissioned officers. The process of forming the corps was not complete till the end of the reign of Queen Anne (1702-1714). Special training and a right to permanent payment are the essentials of a state service. The fleet was, at least in the earlier part of the reign, used for the promotion of British interests and the protection of trade in distant seas. One squadron was sent to take possession of Bombay, which formed part of the dowry of Queen Catherine. Tangier, which was acquired in the same way, was occupied as a naval station till the cost of maintaining it proved excessive and it was evacuated in 1685. A series of effective attacks was made on the Barbary pirates, and ships were stationed in the West Indies to check piracy and buccaneering. Until 1673, when he was driven out of office by the Test Act, the king's brother James, duke of York, afterwards James II., held office as lord high admiral. He proved an able administrator. The navy office was thoroughly organized on the lines laid down by the earl of Northumberland, and revised "sailing and fighting instructions," as well as a code of discipline, were issued. During the latter years of the reign of Charles II. the administrative corruption of the time affected the navy severely. The fixed charge for ordinary and extraordinary expenses which had risen to £300,000 a year was mostly wasted, under the lax or dishonest supervision of the commission appointed by the king after his brother left office. James II. (1685-1688), who kept the admiralty in his own hands and governed largely through his able secretary, the diarist Samuel Pepys, did much to restore its efficiency. The navy he left was estimated to consist of 173 ships of 101,802 tons carrying when in commission 42,003 men and armed with 6930 guns.

The evolution of the navy was completed by the Revolution of 1688. It now, though still called royal, became a purely national force, supported by the yearly votes of parliament, and governed by parliamentary committees, known as the commission for discharging the office of lord high admiral. A lord high admiral has occasionally been appointed, as in the case of Prince George of Denmark, husband of Queen Anne, or the duke of Clarence, afterwards King William IV. But these were formal restorations. As no organic change was made till 1832, it will now be enough to describe the organization as it was during this century and a half.

The discipline of the navy was based on the Navy Discipline Act of 1660 (13th of Charles II.). The act was found to require amending acts, and the whole of them were combined, and revised by the 22nd of George II., passed in 1749. Some scandals of the previous years had caused great popular anger, and the alternative to death was taken from the punishment threatened against officers who failed to show sufficient zeal in the presence of the enemy. It was under this severe code that Admiral Byng was executed. In 1780 an amending act was passed which allowed a court martial to assign a lighter penalty.

The government, political and military, was in the hands of the admiralty. The administration was carried on in subordination to the admiralty by the navy board and the other civil departments, the victualling board, the board of transport, the pay office, the sick and hurt office and some others. At the head were the flag-officers, who were divided as follows:—

Admiral of the Fleet.	Vice-Admiral Red.	Rear-Admiral Red.
" " White.	" " White.	" " White.
" " Blue.	" " Blue.	" " Blue.

The Red, White and Blue squadrons had been the divisions of the great fleets of the 17th century, but they became formal terms

indicating only the seniority of the flag-officers. It was the intention of parliament to confine the flag list to these nine officers, but as the navy grew this was found to be impossible. The rank of admiral of the fleet remained a solitary distinction. The captains, commanders and lieutenants were the commissioned officers and received their commissions from the admiralty. Promotion from them to flag rank was not at first limited by strict rules, but it tended to be by seniority. During the war of the Austrian Succession, in 1747, a regular system was introduced by which when a captain was promoted for active service—to hoist his flag, as the phrase went—he was made rear-admiral of the Blue squadron. Captains senior to him were promoted rear-admiral in general terms, and were placed on the retired list. They were familiarly called "yellow" admirals, and to be promoted in this way was to be "yellowed." Promotion to a lieutenant's commission could be obtained by any one who had served, or whose name had been on the books of a sea-going ship, for five years. Whether he entered with a king's letter of service or from the naval academy at Portsmouth, as a sailor or as a ship's boy, he was equally qualified to hold a commission if he had fulfilled the necessary conditions and could pass an examining board of captains, a test which in the case of lads who had interest was generally a pure formality. He was supposed to show that he knew some navigation, and was a practical seaman who could hand, reef and steer. As captains were allowed a retinue of servants, a custom arose by which they put the names of absent or imaginary lads on the books as servants and drew the pay allowance for them. It was quite illegal, and constituted the offence known as "false musters," punishable by dismissal from the service. But this regulation was even less punctually observed than the rule which forbade the carrying of women. Till the beginning of the 19th century many distinguished officers were borne on a ship's books for two or three years before they went to sea. The navigation was entrusted to the sailing-master and his mates. He had often been a merchant captain or sailor. The captains and lieutenants were supposed to understand navigation, but it was notorious that many of them had forgotten the little they had learnt in order to pass their qualifying examination. As the navy was cut down to the quick in peace, the supply of officers was insufficient at the beginning of a war, and it was found necessary to give commissions to men who were illiterate but were good practical seamen. Officers who had not begun as gentlemen "on the quarter deck" were said to have come in "through the hawse hole"—the hole by which the cable runs out at the bow. Some among them rose to distinction. The accountant's work was done by the purser, who in bad times was said to be often in league with the captain to defraud both the government and the crew. The medical service in the navy during the 18th century was bad. The position of the surgeons who were appointed by the navy office was not an enviable one, and the medical staff of the navy was much recruited from licentiates of Edinburgh, or Apothecaries Hall. Finally it is to be observed that when a ship was paid off only the commissioned officers, masters and surgeons were entitled to half-pay, or had any further necessary connexion with the navy.

The crews were formed partly by free enlistment and partly by impressment. When these resources failed, prisoners, criminal and political, were allowed to volunteer or were drafted from the jails. The Patriotic Society, formed at the beginning of the Seven Years' War, educated boys for the navy. During the Revolutionary and Napoleonic Wars the counties were called upon to supply quotas, which they commonly secured from the debtors' prison or the workhouse. A ship was supposed to be well-manned when she had one-fifth of her crew of marines, and one-third of men bred to the sea. This proportion of seamen was rarely reached. As the navy did not train its men from boyhood in peace, the genuine sailors, known as "prime seamen" and "sailormen," who were the skilled artificers of the time, had to be sought for among those who had served their apprenticeship in the merchant service. They never enlisted voluntarily, for they disliked the discipline of the navy, and the pay was



both bad and given in an oppressive way. The pay of a seaman was 2s. 6d. a month for able seamen, the rate fixed in the reign of Charles II., and 19s. for ordinary seamen. This sum was not paid at fixed dates, but at first only at the end of a commission, and after 1758 whenever a ship which had been a year in commission returned home—up to six months before the date of her arrival, the balance being kept as a security against desertion, which was then incessant and enormous. As men were often turned over from ship to ship they had a sheaf of pay notes to present on reaching home. The task of making up accounts was slow, and the men were often driven to sell their pay notes to low class speculators at a heavy discount. Discipline was mainly enforced by the lash, and the abuse of their power by captains was often gross.

These grievances led to a long series of single ship mutinies, which culminated in the great mutiny of 1797. The fleets at Spithead, the Nore, Plymouth, the South of Ireland and Cape of Good Hope mutinied one after another. The government had aggravated the danger by drafting numbers of the United Irish into the fleet, and the quotas from the counties contained many dangerous characters. The crisis which seemed to threaten the country with ruin passed away. Concessions were made to the just claims of the men. When political agitators endeavoured to make use of the discontent of the sailors for treasonable ends, the government stood firm, and the patriotism of the great bulk of the men enabled it to restore discipline. The "breeze at Spithead," as the mutiny was nicknamed in the navy, was the beginning of the reforms which made the service as popular as it was once hateful.

The administration of the navy throughout the 18th century, and in a less degree after 1806 up to 1832, was in many respects slovenly, and was generally corrupt. The different branches, military and civil, were scattered and worked in practical independence, though the board of admiralty was supposed to have absolute authority over all. The admiralty was at Whitehall, the navy office in Seething Lane near the Tower, and after 1780 at Somerset House. The victualling office was on Tower Hill, the pay office in Broad Street, where also was the Sick and Hurt office. In 1749, when the state of the navy excited just discontent, the admiralty first established regular visitations of the dockyards which in a time of general laxity had become nests of corruption. These visitations were, however, not regularly made. By the end of the century, and in spite of sporadic efforts at reform, the evil had become so generally recognized that Earl St Vincent, then first lord, persuaded parliament in 1802 to appoint a parliamentary commission of inquiry. Its reports, thirteen in number, were given between 1804 and 1806. They revealed much waste, bad management and corruption. The tenth report showed that money voted for the navy was used by the then treasurer, Henry Dundas (Lord Melville), for purposes which he refused to reveal. In 1805 another commission was appointed to revise and digest the civil affairs of the navy, and a considerable improvement was effected. Much remained to be done. There was no strict appropriation of money. Accounts were kept in complicated, old-fashioned ways which made it impossible to strike a balance.

In 1832 Sir James Graham, first lord in Earl Grey's administration, obtained the support of parliament for his policy of sweeping away the double administration of the navy, by admiralty and navy office, and combining them into one divided into five departments. With this great organic change the navy entered on its modern stage.

Subject to the warning that for the reason given above, the figures do not deserve absolute confidence, the material strength of the British navy from the death of Queen Anne to the fall of Napoleon was:—

	Ships.	Tons.
At the death of Queen Anne, 1714	247	167,219
" " George I., 1727	233	170,862
" " George II., 1760	412	321,104
In 1783	617	500,781
In 1793	611	402,555
In 1816	776	724,810

The figures for 1783, and for 1816, are swollen by prizes and worn out ships. All the figures include vessels unfit for service, or unfit

only for harbour work, or ordered to be built, but not actually in existence. The number of men varied enormously from a peace to war establishment. Thus in 1755 on the eve of the Seven Years' War parliament voted 12,000 seamen. In 1762 the vote was for 70,000 men, including 10,061 marines—the corps having been created in the interval. In 1775, on the eve of the American War of Independence, the vote was for 18,000 men for the sea service, including 4354 marines. At the close of the war in 1783 the vote was for 110,000 men, including 25,291 marines, from which it fell in 1784 to 26,000 (marines 4495 included) and in 1786 to 18,000 men, of whom 3860 were marines. In 1812, when the navy was at the highest level of strength it reached, the vote was for 113,000 seamen and 31,400 marines. From this level it fell in 1816 to 24,000 seamen and 9000 marines. These figures represent paper strength. Owing to the prevalence of desertion, and the difficulty of obtaining men, the actual strength was always appreciably lower.

#### The French Navy.

Before the French monarchy could possess a fleet, its early kings, whose rule was effective only in the centre of the country, had first to conquer their sea coast from their great vassals. Philip Augustus (1180-1223) began by expelling King John of England from Normandy and Poitou. The process was not completed until Louis XII. (1498-1515) united the duchy of Brittany to the crown by his marriage with the duchess Anne. Long before the centralization of authority had been completed the French kings possessed a fleet, or rather two fleets of very distinct character. Her geographical position has always compelled France to draw her navy from two widely different sources—from the Channel and the coast of the Atlantic on the north and west and on the south from the Mediterranean. This separation has imposed on her the difficult task of concentrating her forces at times of crisis, and the concentration has always been hazardous. Like their English rivals, the French kings of the middle ages drew their naval forces from the feudal array, the national levy and their own ships. But the proportion of the elements was not the same. Many of the great vassals owed the service of ships, and their obedience was always less certain than that of the Cinque Ports. The trading towns were less able, and commonly less willing, than the English to supply the king with ships. He was thus driven to trust mainly to his own vessels—and they were drawn at first exclusively, and always to a great extent, from the Mediterranean seaboard. His own territories in the south were insufficiently provided with seamen, and the French king had therefore to seek his captains, his men and his vessels by purchase or by subsidies from Genoa, or in a less degree from Aragon. When Saint Louis (1226-1270) sailed on his first crusade in 1240, he formed the first French royal fleet, and created the first French dockyard at Aigues Mortes. Ships and dockyard were bought from, or were built by, the Genoese at the king's expense. His admirals, the first appointed by the French crown, Ugo Lercari and Jacobo di Levante, were Genoese. Saint Louis created the office of admiral of France. When in later times Aigues Mortes was cut off from the sea by the encroachment of the land, Narbonne and Marseilles were used as ports of war. This fleet was purely Mediterranean in character. It consisted of galleys, and though the sail was used it was dependent on the oar, and therefore on the "turma" (*chiosarme*) of rowers, who in earlier times were hired men, but from the middle of the 15th century began to be composed of galley slaves—prisoners of war, slaves purchased in Africa, criminals and vagabonds condemned by the magistrate to the chain and the oar. Philip IV. le Bel (1285-1314) was led by his rivalry with Edward I. of England to create a naval establishment on the Channel. He found his materials in the existing Mediterranean fleet. A dockyard was built for him at Rouen, again by the Genoese Enrico Marchese, Lanfranc Tartaro and Albertino Spinola. It was officially known as the *Tersenal* or *Dorsenal*, but was commonly called the *clous des galées* or galley yard, and it existed from 1294 to 1410. The French navy has always suffered from alternations of attention and neglect. In times of disastrous wars on land it has fallen into confusion and obscurity. Except when Francis I. (1515-1547) made a vigorous attempt to revive it at the very close of his reign, the French navy languished till the 17th century. Its very unity of administration disappeared in the 15th century, when

the jurisdiction of the admiral of France was invaded and defied by the admiralities of Guyenne, Brittany and the Levant. These local admiralties were suppressed by Francis I.

Richelieu, the great minister of Louis XIII., found the navy extinct. He was reduced to seeking the help of English ships against the Huguenots. From him dates the creation of the modern French navy. In 1626 he abolished the office of admiral of France, which had long been no more than a lucrative place held by a noble who was too great a man to obey orders. He himself assumed the title of *grand maître et surintendant de la navigation*, and the military command was entrusted to the admirals *du Ponant*, i. e. of the west or Atlantic and Channel, and *du Levant*, i. e. of the Mediterranean. But Richelieu's establishment shrivelled after his death. It was raised from its ruins by the pride and policy of Louis XIV. (1643-1715). Under his direction a numerous and strongly organized navy was created. A very full code of laws—the *ordonnance*—was framed by Colbert and Lyonne with the advice of the ablest officers, and was promulgated on the 5th of April 1689. Though modified by other *ordonnances* in 1765, 1772, 1774, 1776 and 1786, in the main lines it governed the French navy till the Revolution.

By this code the French navy was based on the *Inscription maritime*, a very severe law of compulsory service, affecting the inhabitants of the coast and of the valleys of rivers as far up as they were capable of floating a lighter. The whole body of officials and officers was divided into the civil branch known as *la plume*, and the military branch called *l'épée*. The first had the entire control of the finances, and the dockyards of Toulon, Brest and Rochfort, with an *intendant de la marine* at the head of each. The general chief was the *sous secrétaire au département de la marine*, the title of the French minister of marine till the Revolution. Under Louis XIV. a civil officer, the *intendant des armées navales*, who ranked as an admiral, sat on councils of war and reported on the conduct of the naval officers. He must not be confused with the *intendant de la marine*. The military branch had at its head the admiral of France, the office having been re-created in 1669 by Louis XIV. in favour of his natural son the duc de Vermandois. In theory the admiral was the administrative military and judicial head of the admiralty. In practice the admirals were princes of the blood, who drew pay and fees, but who never went to sea, with the one exception of the count of Toulouse, another natural son of Louis XIV. Two vice-admirals of France *du Ponant* and *du Levant* commanded in the Mediterranean and on the ocean. A third office of vice-admiral of France was created for Suffren. The *lieutenant général* (vice-admiral) came next, and below him the *chef d'escadre* (rear-admiral), *capitaine de vaisseau* (post captain), *capitaine de bristol* (fireship) or *de frégate* (commander), and the *major*, a chief of the staff on board who commanded all landing parties. There was no permanent body of marines in the French navy, the *infanterie de la marine* being troops for service in the colonies, which were administratively connected with the navy and governed by naval officers. The lieutenant needs no explanation, and the *enseigne* was a sub-lieutenant. The corps of officers was recruited from *les gardes de la marine*, answering more or less to the English midshipmen—who received a careful professional education and were required to be of noble birth. Besides the *grand corps de la marine* there was a fleet of galleys with a general at its head, and a staff of officers also of noble birth. It was suppressed in 1748 as being a useless expense. Officers not belonging to the *grand corps* were sometimes taken in from the merchant service. They were known as *officiers bleus*, because their uniform was all blue, and not, as in the case of the noble corps, blue and red.

On paper the organization of the French royal navy was very thorough. In reality it worked ill; the severity of the *inscription maritime* made it odious, and owing to the prevailing financial embarrassment of the crown after 1692 the sailors were ill-paid, ill-fed and defrauded of the pensions promised them. They fled abroad, or went inland and took up other trades. The military and civil branches were always in a state of hostility to one another, and their pay also was commonly in arrears. The noble corps was tenacious of its privileges, and extremely insolent

towards the *officiers bleus*. By Louis XV. (1715-1774) the navy was neglected till the last years of his reign, when it was revived by the duc de Choiseul. Under Louis XVI. (1774-1792) when the Revolution broke out the long accumulated hatred felt for the noble officers had free play. Louis XVI. had indeed relaxed the rule imposing the presentation of proofs of nobility on all naval officers, but the change was made only in 1786 and it came too late. The majority of the noble officers were massacred by the Jacobins or driven into exile.

The Revolution subjected the French navy to a series of disorganizations and reorganizations by which all tradition and discipline were destroyed. Old privileges and the office of Grand Admiral were suppressed. The attempt to revive the navy in the face of the superior power of England was hopeless. Neither the Republic nor the Empire was able to create an effective navy. They had no opportunity to form a new body of officers out of the lads they educated.

The strength of the French Royal Navy is difficult to estimate, since for long periods of the 18th century it was rotting in harbour and its ships were rarely commissioned. Louis XIV. is credited with 95 ships of the line and 29 frigates, together with many smaller vessels, in 1692. At the close of the Seven Years' War it had sunk vessels, in 1692. At the close of the Seven Years' War it had sunk vessels, in 1692. At the close of the Seven Years' War it had risen to 78 of the line with frigates and smaller vessels which brought the total to 264. In 1793 on the outbreak of the revolutionary war, it was estimated to consist of 82 ships of the line, mostly fine vessels, and of frigates with lesser craft which brought it to a total of 250. Under Napoleon the mere number was very much more considerable and included ships built in the annexed territories, but they were largely constructed of green timber, were meant merely to force England to maintain blockades, and were never sent to sea.

#### Spanish Navy.

The administrative history of the Spanish navy is singularly confused and broken. It might almost be said that the country had no navy in the full sense of the word—that is to say, no organized maritime force provided and governed by the state for warlike purposes only—until one was created on the French model by the sovereigns of the Bourbon dynasty i. e. after 1700. Yet the kings of the Spanish peninsula, whether they wore the crown of Castile and Leon or of Aragon, had fleets, formed, like all the others of the middle ages, partly of ships supplied by the coast towns and populations, partly of the royal vessels. Aragon was a purely Mediterranean power. Its fleets, which were chiefly supported by Barcelona, a flourishing commercial city, were composed of galleys. With the union of the crown in 1479 Aragon fell into the background, and its navy continued to be represented only by a few galleys, for service in the Mediterranean against the pirates. The dominions of Castile stretched from the Bay of Biscay to the Mediterranean. Its kings, therefore, had need both of ships (*naos*) and galleys. The first beginnings of the Castilian navy were not due to the king, but to the foresight and enterprise of Diego Gelmirez, bishop and afterwards first archbishop of Santiago in Galicia. In or about 1120 he employed the Genoese Ogerio to form a dockyard at Iria, and to build vessels. The naval activity of the coast of the Bay of Biscay developed so rapidly that in 1147 a squadron from the northern ports took part in the conquest of Almeria by Alfonso VII. (1120-1157) in alliance with the Pisans. A century later (1248) another squadron constructed at the expense of the king Fernando III. El Santo (1217-1252), and commanded by Count Ramon Bonifaz of Burgos, the first admiral of Castile, took a decisive part in the conquest of Seville. The annexation of Andalusia and the necessity for guarding against invasions from Africa called for a great extension of the navy of Castile. Alfonso X. El Sabio (1252-1284) founded the great galley dockyards of Seville—the *arenal*. It was also the work of Genoese builders and administrators. In the course of the 13th century the towns of the northern coast formed one of the associations so common in Spanish history, and known as *hermandades* (brotherhoods). The first meeting of its delegates took place at Castrourdiales near Bilbao in 1206, when the towns of Santander, Laredo, Bermeo, Guetaria, San Sebastian and Vitoria were represented. The *hermandad de la marisma* (of the seafarers)

of Castile supplied the squadrons which took an active part in the wars of the 14th and 15th centuries between France and England as allies of the French. Its history is obscure, and it came to an end with the establishment of the full authority of the crown by the Catholic sovereigns Ferdinand and Isabel.

The discovery of America, the acquisition by marriage or conquest of Sicily, Naples and Flanders, gave the kings of Spain a yet stronger motive for maintaining a powerful navy. The maxim that their ships were the bridges which joined their widely scattered dominions was fully accepted by them and their servants. But neither the Catholic sovereigns nor the Habsburgs who held the throne till 1700, made any attempt to organize a common navy. The sources from which the naval armaments of Spain were drawn during the greatness and decline of the country were these. Galleys were maintained in the Mediterranean, but they were mainly found by Sicily and Naples, or by the contracts which the kings of Spain made with the Genoese house of Doria. On the ocean the chief object of the Spanish government was to conduct and protect the severely regulated trade with America. Thus it was mainly concerned for long to obtain the lumbering and roomy vessels called "galleons," first designed by Alvaro de Bazan, marquis of Santa Cruz, which were rather armed traders than real warships. The crown did not build its own ships, but contracted for them with its admirals. The American convoys sailed from and returned to the Bay of Cadiz. One squadron, the *flota*, carried the trade, was navigated by the admiral, with whom was associated a general, who commanded the few warships proper, and was answerable for the protection of the whole. Another squadron, called Cantabria, was maintained on the north coast, and was employed to see the convoy on its way and meet it on its return home. It had its own admiral and general. The ships were always treated as if they were transports for carrying soldiers. The seamen element was neglected. The command was divided between the *capitán de mar* (sea captain) who was responsible for the navigation and the *capitán de guerra* (soldier captain) who fought the ship. The same division went through all ranks. The soldiers would neither help to work the ship nor fight the guns. They used musketry only, or relied on a chance to board with sword and pike. Properly speaking there was no class of naval officers, and the overworked and depressed seamen could not supply good gunners. No general naval administration existed. The office of admiral of Castile became purely ornamental and hereditary in the family of Henriquez. It was not replaced by a navy office. One of the innumerable *juntas* or boards, through which the Spanish kings governed, looked after the making of contracts, and co-operated with the council of the Indies which was specially concerned with the American convoys. After the disasters of the later years of Philip II. (see ARMADA) some efforts at improvement were made. Better ships were built, and something was done to raise the condition of the seamen. But no thorough-going organization was ever created, and in the utter decadence of the 17th century the Spanish navy and seafaring population alike practically disappeared.

Under the Bourbon dynasty which attained the throne in 1700 the Spanish navy was revived, or rather a navy was created on the French model. Don Jose Patiño, a very able man, was named *intendente de la marina* in 1715, and in 1717 he drew up a draft naval organization and code, founded on the French *ordonnance* of 1689. Patiño's draft was the basis of the *ordenanzas generales* (general code) issued in 1748. The Spaniards even set up a squadron of galleys with a separate staff of officers, also on the French model, which was, however, suppressed in the year of the issue of the *ordenanzas generales*. Fine arsenals were organized at Ferrol and Carthage. The navy thus created produced some distinguished officers, and fought some brilliant single ship actions. But the embarrassments of the treasury, the tendency of several of the kings to sacrifice their navy to political schemes requiring mainly the employment of troops and the ruin of the seafaring population during the 17th century, prevented it from ever attaining to a high level

of efficiency. During the Peninsular War the new navy all but disappeared as the old had done. The want of pecuniary resources and internal instability have prevented its revival on any considerable scale.

The navy created by Patiño consisted in 1737 of 56 ships in all, of which 28 were of the line, of from 50 to 80 guns, with one of 114 guns. In 1746 the number of ships of the line had increased to 37. In 1759 the list of line of battle ships was 50—of which the majority, if not all, had been constructed by English shipbuilders, in the service of the Spanish government. In 1778, when at the height of its power, it contained 62 ships of the line.

#### Dutch Navy.

The Dutch fleet arose out of the great struggle with Spain in the 16th century. The Netherlands had been a maritime people from the earliest antiquity. Under their medieval rulers, the counts of Holland and of Flanders and the House of Burgundy, they had rendered service at sea. The freemen owed the service known as the *riemtal* (*riem*, an oar). An admiralty office was established in 1307. But during the revolt against Philip II. of Spain, new naval forces were formed which had no connexion with the medieval navy, save in so far as the governments established in the different states which afterwards formed the Seven Provinces took possession of the jurisdiction and the dues of the medieval admiralty. The naval part of the war with Spain was for long conducted by the adventurers known as the "beggars of the sea," and was mainly confined to the coasts and rivers. In 1597, when the Confederation was formed and had provided itself with a common government in the states-general, the need for a regularly organized sea-going fleet was felt. In that year the banner of the states-general, the red lion with the arrows in its paw, was first hoisted during the expedition to Cadiz in alliance with England. On the 13th of August 1597 the states-general issued the decree (*Instructie*) which regulated the naval administration of the Republic until 1795. The attachment of the Netherlands to their local franchises was too strong to permit of the establishment of a central authority with absolute powers. It was therefore necessary to make a compromise by which some measure of unity was secured while the freedom of the various confederate states was effectually guarded. Five boards of admiralty (*Admiraliteiten collegien*) were recognized. They were: South Holland, or the Maas, sitting at Rotterdam; North Holland, or Amsterdam; Westfriesland (the western side of the *Zuyder Zee*), at Hoorn or Enkhuizen on alternate years; Zeeland at Middleburg; and Friesland at Dokhum, or after 1645 at Harlingen. These bodies enjoyed all the rights of the admiralty and collected the port dues, out of which they provided for the current expenses of their respective squadrons. Extraordinary charges for war were met by grants from the province to which each board belonged. Some measure of unity was secured among these five independent authorities by three devices. Each board consisted of seven persons, of whom four were named by the province and required confirmation by the states-general, while three were chosen from other provinces to secure a representation of the commonwealth. The members of the boards took an oath of fealty to the states-general. The stadtholder was admiral-general. He presided at the board, and commanded the squadron. In his absence his place was taken by his lieutenant admiral-general. An oath of fealty was also taken to him, and all armed ships whether men-of-war or privateers sailed with his commission. He chose the captains from two candidates presented to him by the board. Delegates from the boards met twice a year to consult on the general interest. When the stadtholdership was suspended in 1650 the powers of the admiral-general were absorbed by their high mightinesses (*Hunne Hogen Mogen*) of the states-general. The staff of officers began with the lieutenant admiral-general and descended through the vice-admiral, the quaintly named *Schout-bij-nacht*, who was and is the rear-admiral, and whose title means "commander by night." These flag officers were named by the admiral-general or states-general. The captain (*Zeecaptain*) was selected from the provincial list. The lieutenants

were appointed by the local boards. No regular method of recruiting the corps of officers existed.

This compromise was in itself a bad system. With the exception of the board of North Holland, which was supported by the wealth of Amsterdam, the admiralties were commonly distressed for money. Unity of action was difficult to obtain. Much of the work of convoy which the state squadrons should have performed was thrown in the 17th century on directorates (*Directiën*) of merchants who fitted out privateers at their own expense. When there was no stadtholder, the local governing bodies trenched on the authority of the states-general, and indulged in a great deal of favoritism. In one respect the navy of the Dutch republic might have been taken as a model by its neighbours. The feeding of the crews was contracted for by the captains, who were required to enter into securities for the execution of the contract, and who had a reputation for probity. The Dutch crews, being better fed and looked after than the English, suffered less from disease. The clumsy organization of the Dutch navy put it at a disadvantage in its wars with England, but the seamanship of the crews, their good gunnery, and the great ability of many of their admirals made them at all times formidable enemies. No organic change was made till 1795, when the victories of the French revolutionary armies led to the formation of the Batavian republic. The five admiralties were then swept away and replaced by a committee for the direction of naval affairs, with a unified administration, organized by Pieter Paulus, a former official of the board of the Maas. As Holland was now swept into the general convulsion of the French Revolution, it followed the fortunes of France. Its navy, after belonging to the Batavian republic, passed to the ephemeral kingdom of Holland, created by Napoleon in favour of his brother Louis in 1806 and annexed to France in 1810. The Dutch navy then became absorbed in the French. After the fall of Napoleon a navy was created for the kingdom of the Netherlands out of the Dutch fragments of the Imperial force.

#### *The United States.*

The American navy came into existence shortly after the Declaration of Independence. As early as October 1775 Congress authorized the construction of two national cruisers, and, at the same time, appointed a marine committee to administer naval affairs. The first force, consisting of purchased vessels, badly fitted and built, and insufficiently equipped and manned, embraced two ships of 24 guns each, six brigs carrying from 10 to 12 guns, two schooners each with 8 guns, and four sloops, three of 10 guns and one of 4 guns. On December 22nd a personnel of officers was selected, one of the lieutenants being the well-known Paul Jones. Esek Hopkins was made commander-in-chief, but, having incurred the censure of Congress, he was dismissed early in 1777, and since then the title has never been revived except in the person of the president. In November 1776 the grades of admiral, vice-admiral, rear-admiral and commodore were assimilated in rank and precedence to relative army titles, but they were never created by law until 1862. During the war a number of spirited engagements occurred, but there was a great lack of efficient material at home, and agents abroad were not able to enlist the active sympathies of nations or rulers. Benjamin Franklin did manage to equip one good squadron, but this was rendered almost useless by internal dissensions, and it required the victory of Paul Jones in the "Bon Homme Richard" over the "Serapis" to bring about any tangible result for the risk taken. During the war 800 vessels of all classes were made prizes, but the navy lost by capture 11 vessels of war and a little squadron of gunboats on the lakes; and, with 13 ships destroyed to avoid capture by the British, 5 condemned, and 3 wrecked at sea, the country was practically without a naval force between 1780 and 1785.

Owing to the depredations upon commerce of the Barbary powers, Congress in 1794 ordered the construction of six frigates, prescribing that four of them should be armed with 44 guns and two with 36 guns; but the Berbers having made peace,

the number of vessels was reduced one-half, and no additions were made until 1797, when the "Constitution," "United States" and "Constellation" were built. The navy was at first placed under the war department, but a navy department with a secretary of its own was created in 1798. From 1815 to 1842 the secretary was aided by a board of commissioners chosen from among the naval officers, but in the latter year the department was reorganized into five bureaus, which were increased to eight in 1862. Each has a naval officer at its head. They deal with navigation, ordnance, equipment, navy yards, medicines, provisions, steam engineering and construction. The excellent naval academy at Annapolis was founded in 1845 by the then secretary of the navy, G. Bancroft. The war college for officers at Coasters Harbor, Newport, R.I., dates from 1884.

#### *The Balance of Navies in History.*

The five navies above discussed claim special notice on various grounds: the British, Dutch and French because they have been leaders and models; the Spanish because it has been closely associated with the others; the American because it was the first of the extra-European sea forces. But these great examples by no means exhaust the list of navies, old and new, which have played or now play a part. Every state which has a coast has also desired to possess forces on the sea. Even the papacy maintained a fighting force of galleys which took part in the naval transactions of the Mediterranean for centuries. The Turkish sultans have fitted out fleets which once were a menace to southern Europe. But in a survey of general naval history it is not necessary to give all these navies special mention, even though some of them have a certain intrinsic interest. Some, the Scandinavian navies for instance, have been confined to narrow limits, and have had no influence either by their organization, nor, save locally, by action. Others again have been the purely artificial creation of governments. Instances of these on a small scale are the navies of the grand duchy of Tuscany, or of the Bourbon kings of Naples.

A much greater instance is the navy of Russia. Founded by Peter the Great (1680-1725), it has been mainly organized and has been most successfully led by foreigners. When the Russian government has desired for political reasons to make a show of naval strength, it has been numerous. In 1770, during the reign of Catherine II. (1762-1796), a Russian fleet, nominally commanded by the empress's favourite Orloff, but in reality directed by two former officers of the British navy, John Elphinston (1722-1785) and Samuel Greig (1735-1788), gained some successes against the Turks in the Levant. But when opposed to formidable enemies, as in the Crimean War, it has either remained in port, or has, as in the case of the war with Japan (1904-1905), proved that its vitality was not in proportion to its size.

The innumerable navies of South American republics are small copies of older forces.

The 19th century did indeed see the rise of three navies, which are of a very different character—the Italian, which was the result of the unification of Italy, the German, which followed the creation of the German Empire, and the Japanese. But all three are contemporary in their origin, and have inevitably been modelled on older forces—the British and the French. With them must go the Austrian navy, excellent but unavoidably small.

If we look at the relations which the navies of the modern world have had to one another, it will be seen that the great discoveries of the later 15th century shifted the seat of naval power to the ocean for two reasons. In the first place they imposed on all who wished to sail the wider seas opened to European enterprise by Vasco de Gama and Columbus the obligation to use a vessel which could carry water and provisions sufficient for a large crew during a long voyage. The Mediterranean states and their seamen were not prepared by resources or habit to meet the call. But there was a second and equally effective reason. The powers which had an Atlantic coast were incomparably better placed

Italy,  
Germany,  
Japan,  
Austria.

Influence  
of sea  
power.

than the Italian states, or the cities of the Baltic, to take advantage of the maritime discoveries of the great epoch which stretches from 1492 to 1526. In the natural course the leadership fell to Portugal and Spain. Both owed much to Italian science and capital, but the profit fell inevitably to them. The reasons why Spain failed to found a permanent naval power have been given, and they apply equally to Portugal. Neither achieved the formation of a solid navy. The claim of both to retain a monopoly of the right to settle in, or trade with, the New World and Asia was in due course contested by neighbouring nations. France was torn by internal dissensions (the Wars of Religion and the Fronde) and could not compete except through a few private adventurers. England and Holland were able to prove the essential weakness of the Spaniards at sea before the end of the 16th century. In the 17th century the late allies against Spain now fought against one another. Her insular position, her security against having to bear the immense burden of a war on a land frontier, and the superiority of her naval organization over the divided administration of Holland, gave the victory to Great Britain. She was materially helped by the fact that the French monarch attacked Holland on land, and exhausted its resources. Great Britain and France now became the competitors for superiority at sea, and so remained from 1689 till the fall of Napoleon in 1815.

During this period of a century and a quarter Great Britain had again the most material advantage: that her enemy was not only contending with her at sea, but was engaged in endeavouring to establish and maintain a military preponderance over her neighbours on the continent of Europe. Hence the necessity for her to support great and costly armies, which led to the sacrifice of her fleet, and drove Holland into alliance with Great Britain (Wars of the League of Augsburg, of the Spanish Succession, of the Austrian Succession and the Seven Years' War). During the War of American Independence France was in alliance with Spain and Holland, and at peace on land. She and her allies were able to impose terms of peace by which Great Britain surrendered positions gained in former wars. But the strength of the British navy was not broken, and in quality it was shown to be essentially superior.

The French Revolution undid all that the government of France had gained between 1778 and 1783 by attention to its navy and abstinence from wars on land. The result of the upheaval in France was to launch her into schemes of universal conquest. Other nations were driven to fight for existence with the help of Great Britain. In that long struggle all the navies of Europe disappeared except the French, which was broken by defeat and rendered inept by inaction, and the victorious British navy. When Napoleon fell, the navy of Great Britain was not merely the first in the world; it was the only powerful navy in existence.

The pre-eminent position which the disappearance of possible rivals had given to Great Britain lasted for several years unchallenged. But it was too much the consequence of a combination of circumstances which could neither recur nor endure. The French navy was vigorously revived under the Restoration and the government of Louis Philippe (the periods from 1815 to 1830 and 1830 to 1848). The emperor Nicholas I. of Russia (1825-1855) built ships in considerable numbers. As early as 1838 the fear that the naval superiority of Great Britain would be destroyed had already begun to agitate some observers. The "extremely reduced state" of the British navy, and the danger that an overwhelming force would be suddenly thrown on the English coast, were vehemently set forth by Commander W. H. Craufurd, and by an anonymous flag-officer. The peril to be feared, it was argued, was an alliance between France and Russia. In 1838 the British navy contained, built and building, 90 ships of the line, 93 frigates and 12 war steamers; the French, 49 of the line, 60 frigates and 37 war steamers, including armed packets; Russia, 50 of the line, 25 frigates and 8 steamers; the United States, 15 of the line, 35 frigates and 16 war steamers. The agitation of 1838 passed away, and the Crimean War, entailing as it did the destruction of a great part of the Russian

fleet at Sebastopol, and proving the weakness of the Baltic fleet, and having, moreover, been conducted by an alliance of France and Great Britain against Russia, would seem to have shown that the anxieties of 1838 were exaggerated. But the rivalry which is inherent in the very position of states possessing sea coasts and maritime interests could not cease. The French imperial government was anxious to develop its navy. By the construction of the armoured floating batteries employed in bombardment of Kinburn in October 1855, and by the launch of the first seagoing ironclad "La Gloire" in 1859, it began a new race for superiority at sea, which has shown no sign of slackening since. The launch of the "Gloire" was followed by political events in Europe which brought forward new competitors, while great navies were developed in America and Asia.

The year 1871 was the beginning of a vast growth of naval armaments. It saw the completion of the unity of Italy and the formation of the German empire, two powers which could not dispense with strong fleets. But for some years the Italian and German navies, though already in existence, were still in a youthful stage. The rapid growth of the United States navy dates from about 1890, and the Japanese is a few years younger. France, Russia and Great Britain, in answer to them, began the race in which the efforts of each had a stimulating effect on the others. Though the alliance between France and Russia was not formed till later, their common interests had marked them out as allies from the first, and it will be no less convenient than accurate to treat Great Britain and the partners in the Dual Alliance as for some time opposed to one another.

In the general reorganization of her armaments undertaken by France after the war of 1870-71, her navy was not neglected. Large schemes of construction were taken in hand. The instability of French ministries, and the differences of principle which divided the authorities who favoured the construction of battleships from those who were partisans of cruisers and torpedo-vessels, militated against a coherent policy. Yet the French navy grew in strength, and Russia began to build strong vessels. As early as 1874 the approaching launch of a coast-defence ironclad at Kronstadt (the "Peter the Great" designed by the English constructor Sir E. J. Reed) caused one of the successive "naval scares" which recurred frequently in the coming years. It was, however, largely fictitious, and passed away without producing much effect. In 1878 the prospect of a war arising out of the Russian and Turkish conflict of that year, again stirred doubts as to the sufficiency of her naval armaments in England. Yet it was not till about 1885 that an agitation for the increase of the British fleet was begun in a consistent and continuous way. The controversy of the succeeding years was boundless, and was perhaps the more heated because the controversialists were not controlled by the necessity for using terms of definite meaning, and because the lists published for the purpose of making comparisons were inevitably of doubtful value; when ships built, building and ordered to be built, but not begun, were counted together—or as not infrequently happened, were all added on one side, but not on the other. The belief that the British navy was not so strong as it should be, in view of the dependence of the British empire on strength at sea, spread steadily. Measures were first taken to improve the opportunities for practice allowed to the fleet by the establishment of yearly naval manœuvres in 1885, and the lessons they afforded were utilized to enforce the necessity for an increase of the British fleet. In 1888 a committee of three admirals (Sir W. Dowell, Sir Vesey Hamilton and Sir R. Richards), appointed to report on the manœuvres of that year, gave it as their opinion that "no time should be lost in placing the British navy beyond comparison with that of any two powers." This verdict met a ready acceptance by the nation, and in 1890 Lord George Hamilton, then first lord of the admiralty, introduced the Naval Defence Act, which provided for the addition to the navy within four and a half years of 70 vessels of 318,000 tons at a cost of £21,500,000. The object was to obviate the risk of sudden reductions for reasons of economy in the building vote.

*Growth of modern rivalry in armaments.*

*England and the Dual Alliance.*

Later experience proved that the practice of fixing the amount to be spent for a period of years operated to restrict the freedom of government to make additions, for which the necessity had not been foreseen when the money was voted. But the act of 1889 did effect an immediate addition to the British fleet, while as was inevitable it stimulated other powers to increased efforts.

The rivalry between Great Britain and the states composing the Dual Alliance may be said to have lasted till 1904, when the course of the war in the Far East removed Russia from the field. It must be borne in mind that during the latter part of these twenty years Russia was largely influenced by the desire to arm against the growing navy of Japan. Comparisons between the additions to the fleets made on either side, even when supported by a great display of figures, are of uncertain value. Number is no sufficient test of strength when taken apart from quality, distribution, the command of coaling stations—which are of extreme value to a modern fleet—and other considerations. But the respective lists of battleships supply a rough and ready standard, and when taken with the number of men employed and the size of the budgets (both subject to qualifications to be mentioned) does enable us to see with some approximation to accuracy how far the rivals have attained their desired aims. In 1880, before the passing of the Naval Defence Act, the British navy contained 32 battleships of 262,340 tons. The united French and Russian fleets had 22 of 150,653 tons: of these 17 were French, 7 being vessels of wood plated with iron and therefore of no value when exposed to the fire of modern explosives. This is but one of many examples which might be given of the fallacious character of mere lists of figures. In 1894, when the Naval Defence Act had produced its effect, the comparative figures were: for Great Britain, 46 ironclads (or battleships) of 441,640 tons, and for the Dual Alliance 35 of 270,953—in which, however, the seven wooden vessels were still included. France and Russia had then large schemes of new construction—60,300 tons of ships over 10,000 tons for France, and 78,000 tons for Russia. The British figure was 70,000 tons. But the French and Russian list included mere names of vessels, of which the plans were not then drafted.

The rivalry in building went on as eagerly after 1894 as before. At the beginning of 1904 Great Britain had 67 battleships of 895,370 tons, as against 57 of 635,500 belonging to the powers of the Dual Alliance. The difference in favour of Great Britain was therefore 10 battleships, and 259,870 tons. Vessels not ready for service were included in the list, which therefore includes potential as well as actual strength. The balance in favour of Great Britain was less in 1904 than it had been in 1885 in mere numbers. During this period the naval budget of Great Britain had risen from £12,000,000 in 1885 to £34,457,500 in 1903-1904. The number of men employed had grown from 57,000 to 127,000. The figures for the Dual Alliance cannot be given with equal confidence. France had transferred the *troupes de la marine* or colonial troops from the navy to the army, which introduced a confusing element into the comparison, and the figures for Russian expenditure are very questionable. The total credit demanded for the French navy in 1890, the year after the passing of the British Naval Defence Act, was frs. 217,147,462. By 1903 the sum had risen to frs. 351,471,524. The Russian figures for 1890 are not attainable, but her budget for 1903 was £11,067,889 sterling. A comparison in numbers of men available is wholly misleading, since the British navy contains a large number of voluntarily enlisted men who serve for many years, and a small voluntary reserve, while France and Russia include all who are liable to be called out for compulsory service during a short period. There is no equality between them and the highly trained men of the British navy. The immense increase in its staff represents an addition to real power to which there is nothing to correspond in the case of continental states.

While this vast growth of naval power was going on in Great Britain, France and Russia, other rivals were entering into the lists with various fortunes. Italy may be said to have been the first comer. Her national navy, formed out of the existing squadrons of Sardinia, Tuscany and Naples, had stood the strain

of war in 1866 very ill. The conditions in which the unity of the country had been achieved during the Franco-Prussian War of 1870-71, together with the obvious need for a navy in the case of a nation with a very extended sea coast, animated the Italians to great and even excessive efforts. Their policy was controlled by the knowledge that they could not hope to rival France in numbers, and they therefore aimed at obtaining individual vessels of a high level of strength. Italy may be said to have set the example of building monster ships, armed with monster guns. But she was unable to maintain her position in the race. The too hopeful finance in which she had indulged in the first enthusiasm of complete political unification led to serious embarrassment in 1894. Her naval budget sank from £4,960,000 in 1891 to £3,776,845 in 1897-1898, and only rose slowly to £5,037,642 in 1905-1906. As a candidate in the race for naval strength she necessarily held a subordinate place, though always to be ranked among the important sea powers. In 1903, when the rivalry of Great Britain and the Dual Alliance was at its height, her strength in battleships was 18, of 226,630 tons. In number, therefore, they did more than cover the balance in favour of Great Britain as against the Dual Alliance, but not in tonnage, in which the difference in favour of Great Britain was 259,870.

The history of the German navy is one of foresight, calculation, consistency and therefore steady growth. The small naval force maintained by Prussia became the navy of the North German Federation after the war of 1866, and the Imperial navy after 1871. Until 1853 it had been wholly dependent on the war office. In that year an admiralty was created in favour of Prince Albrecht, but this office was abolished in 1861, and the navy was again placed under the war office. The first ministers of the navy under the North German Federation were generals; so was the first imperial minister, General Stosch (1871). Admiral Tirpitz, appointed in 1897, was the first minister who was bred a seaman. His predecessor, General Stosch, had been an excellent organizer and had done much for the efficiency of the service. It has been the rule of the German government, both before and since the foundation of the empire, to advance by carefully framed plans, without adhering to them pedantically when circumstances called for a modification of their lines. As early as 1867 a scheme had been formed for the construction of a navy of 16 ironclads and 50 smaller vessels, at a cost of £5,395,833. It was not sufficiently advanced in execution to allow Germany to make any efforts at sea in the war of 1870-71. In 1872 a supplementary grant of £3,791,666 was made for construction in view of the increased cost of armour and armaments. In 1882 a revised scheme was made which contemplated the construction of 100 vessels, and it was completed in 1888 by another which provided for the construction of 28 vessels, of which 4 should be battleships of the largest size, within the next six years. In 1894 and for some years afterwards the Reichstag showed itself hostile to a heavy expenditure on the navy, and refused many votes asked for by the government. Under the pressure of ambition and of the real needs of a nation with an extensive and growing maritime commerce, the expenditure grew in spite of the opposition of the Reichstag. Between 1874 and 1880 it rose from £1,950,000 to £2,750,000, and was increased in the following year to £3,600,000, from which figure it advanced by 1898 to £5,756,135. Another building scheme was framed in that year, but it was swept aside in 1900, under the combined influence of the exhortations of the emperor William II., and of the anger caused in Germany through the arrest by a British cruiser of a German steamer (the "Bundesrath") on the coast of Africa on a charge of carrying contraband of war to the Boers. The emperor was now able to obtain the consent of the Reichstag to an extended Naval Defence Act. By the terms of this measure it was proposed to spend £74,000,000 on construction, and £20,000,000 on the dockyards. With this money, by the year 1917 Germany was to be provided with a fleet of 38 battleships, together with a proportionate number of cruisers and other smaller vessels. Rapid progress was made not only with the programme itself but with the equipment of German dockyards

Competition of new navies: Italy.

Germany.

and other establishments for providing the *matériel* of a great navy. In the spring of 1900 the serious menace to British supremacy at sea, represented by the growth of the new German fleet of battleships, led in England to a "scare" which recalled that of 1888, and to an energetic campaign for additional expenditure on the British navy.

During the years following on the American Civil War (1862-66) the United States paid small attention to the navy. In

1881 a board was appointed to advise on the needs of the navy, and in 1890, the board recommended the formation of a fleet of 100 vessels of which 20 should be battleships of the largest class. The reviving interest in the navy was greatly stimulated by the diplomatic difference with Great Britain which arose over the frontier question between her and the republic of Venezuela in 1896. Resolutions were passed in congress approving of an increase of the navy. The war with Spain in 1898 completed the revival of American interest in the navy. The acquisition of Porto Rico, and the protectorate of Cuba in the West Indies, together with the annexation of the Philippines, and the visible approach of the time when the relations of the powers interested in the Pacific would call for regulation, confirmed the conviction that a powerful fleet must be maintained. In 1889 the United States possessed no modern battleship. In 1899 there were 4 built and 8 building. At the close of 1903 there were built and building 27 of 353,260 tons, only two of them being of less than 10,000 tons. From £5,119,850 in 1890 the expenditure grew to £16,355,380 in 1903.

The navy of Japan, the last comer among the great naval forces of the world, may be said to date from 1895, from, in

fact, the eve of the war with China. As an insular *Japann* power with a large seafaring population, Japan is called upon to possess a fleet. Even in the days of its voluntary isolation it had a known capacity for maritime warfare. Its capacity for assimilating the ideas and mastering the mechanical skill of Europe have been in no respect better shown than in naval matters. From the moment it was compelled to open its ports it began not only to acquire steamers but to apply itself under European guidance to learning how to make and use them. A navy on the western model was already organized by 1895, but it was still of trifling proportions. In 1896 the Japanese navy had become an object of serious attention to the world. A plan was drafted in that year, and confirmed in the next, by which Japan arranged to supply itself, mainly by purchase in Europe, with a fleet containing 4 of the most powerful battleships. The scheme was modified in detail in 1898, when the decision was taken to increase the tonnage of the vessels. A little later additions were arranged for, and vessels building for South America states in English ports were purchased. The British model was carefully followed in naval organization, the alliance with England giving special facilities for this. And by 1904, when the war with Russia began, the unknown Japanese fleet proved its competence by victories at sea which put the seal on her position as a naval power.

*Conclusion.*—When we look over the whole period from the end of the Napoleonic wars, one great fact is patent to our view. It is that this was an epoch of revival or development in the naval power of the whole world, in the course of which the position held by Great Britain in 1816 was partially lost simply by the growth of other powers. The situation in that year was by its very nature temporary, and a quotation of the respective numbers of warships then possessed by the world would have no value. An instructive comparison can, however, be made between the year 1838, when Great Britain began to be seriously concerned with the rise of possible enemies at sea, and the eve of the war between Russia and Japan. Battleships may again be taken as the test of strength, since nothing happened in the Russo-Japanese War to show that they do not still form the most vital element of naval power. We may also leave aside the many small fleets which cannot act collectively, and which individually do not weigh in the balance. The figures for 1838 are given above, but may be repeated for comparison. In that year Great Britain possessed, built and building, 90

ships of the line; France 49; Russia 50; the United States 15. In 1903 the number of vessels recognized as battleships, possessed by the great powers, was for Great Britain 67; for France 39; for Russia 18; for the United States 27; for Germany 27; for Italy 18; for Japan 5. At the first date the British fleet was among great powers as 90 to 114. At the latter it was as 67 to 134.

Such comparisons, however, as these become much more complicated in later years, when the importance of the preponderance of "Dreadnoughts"—the new type of battleship—(see SHIP AND SHIPBUILDING)—was realized. By the invention of this type Great Britain appeared to obtain a new lead; and in 1907, when it was calculated that by 1910 there would be ten British "Dreadnoughts" actually in commission while neither in Europe nor America would a single similar ship have been completed by any foreign power, the situation seemed to be entirely in favour of complete supremacy at sea for the British fleet. But the progress of German and American construction, and particularly the experience gained of German ability to build and equip much more rapidly than had been supposed, showed by 1909 that, so far as "Dreadnoughts" were concerned at all events, the lead of Great Britain could only be maintained by exceptional effort and exceptional expenditure. It was admitted in parliament by the prime minister, first lord of the admiralty and foreign secretary—themselves Liberals who had flirted with proposals for disarmament, and who depended for office on the support of more extreme "pacifists" who objected on principle to heavy military and naval expenditure—that, while for the moment the British "two-power standard" was still in existence, the revelations as to German shipbuilding showed that it could only be maintained in the future by the creation of a new fleet on a scale previously not contemplated. The supremacy of Great Britain in ships of the older types would be of no avail as years went by and other powers were equalling her in the output of ships of the new type, and a new race thus began, of which it is impossible here to indicate more than the start. It was no longer a question of completed ships, but one still more of programmes for building and of the rate at which these programmes could be accomplished. At the beginning of 1910, while Great Britain had her ten "Dreadnoughts," it was not the case that other powers had none: Germany already had four and the United States two; and a knowledge of the naval programmes of both these countries, to speak of no others, showed that, unless either their policy changed or the British shipbuilding programme was modified so as to keep up with their progress, it would not take many years before the theory of the equality of the British fleet in "capital ships" to those of the next two naval powers would have to be abandoned. In England this situation created a profound sensation in 1909, since it was common ground that her fleet was her all in all, on which her empire depended; and the result was seen, not only in a considerable increase in the Naval Estimates of 1910-1911, but also in the beginning of a serious attempt to organize their fleets on the part of the British colonial dominions, which should co-operate with the mother country.

The British Admiralty figures for the state of the principal fleets as on March 31st, 1910, are summarized below. The letters at the heads of the columns have the following signification: E., England; F., France; R., Russia; G., Germany; I., Italy; U., United States; and J., Japan.—

## SHIPS BUILT

	E.	F.	R.	G.	I.	U.	J.
Battleships	56	17	7	33	10	30	14
Arm'd. C.D. Vessels	8	2	7	..	..	..	..
Arm'd. Cruisers	38	20	4	9	8	15	12
Protected Cruisers	18	5	7	..	..	3	2
" " II.	35	9	23	3	16	11	..
" " III.	16	8	2	12	11	2	6
Unprotected Cruisers	2	..	..	10	..	5	6
Scouts	8	..	..	..	..	3	..
Torpedo Vessels	23	10	6	1	5	2	2
T.B. Destroyers	150	60	97	85	21	25	57
Torpedo Boats	116	246	63	82	96	30	69
Submarines	63	56	30	8	7	18	9

## SHIPS BUILDING

	E.	F.	R.	G.	I.	U.	J.
Battleships . . . . .	9	6	8	8	2	4	3
Arm'd. Cruisers . . . . .	3	2	2	3	2	4	1
Protected Cruisers, II. . . . .	9	..	..	5	..	..	3
Unprotected Cruisers . . . . .	2	..	..	..	..	..	..
T. B. Destroyers . . . . .	37	17	..	12	2	15	2
Submarines . . . . .	11	23	3	..	..	10	3

\* Number uncertain.

**BIBLIOGRAPHY.—Ancient and General.**—Accounts of the naval organizations of the ancient world, and of the sea fighting of the time are to be found in the historians of Greece and Rome: Signor G. Corazzini has written a *Storia della marina militare antica* (Livorno, 1882). Valuable details of the Imperial Roman navy and of the Byzantine navy will be found in Professor Bury's appendices to his edition of Gibbon's *Decline and Fall*, vol. I, app. 5, and vol. vi, app. 5. General histories of the navies of the world have been written, but they are inevitably apt to be little more than jejune reviews of the dates, and results of battles. This is certainly the case with the great folio of the English writer Josiah Burchett, *A Complete History of the most remarkable transactions at Sea, from the earliest accounts of time to the conclusion of the last war with France, wherein is given an account of the most considerable Naval Expeditions, Sea Fights, Stratagems, Discoveries and other Maritime Occurrences that have happened among all nations that have flourished at Sea; and in a more particular manner of Great Britain from the time of the Revolution in 1688 to the aforesaid period* (1720). The later part is however valuable, for Burchett, who was secretary to the admiralty, had access to good authorities for his own time, and had served at sea as secretary to Russell, Lord Orford. There is an *Histoire de la marine de tous les peuples*, by M. A. du Sein (Paris, 1879) which is of no great value.

**Medieval.**—As regards the medieval navies the first place may be allowed to the Italians. A general bibliography of Italian nautical literature, *Saggio di una bibliografia marittima Italiana*, occupying fifty-eight pages, drawn up by Enrico Celant, will be found in the *Revista marittima*, supplement for 1894 (Rome). The histories of the different Republics of the middle ages record their maritime enterprises. An excellent book, which gives far more than its title promises, is the *Storia della marina pontificia* of A. Guglielmotti, O.P., in 10 volumes published at different times, and in two editions, at Florence 1856, &c. The general maritime history of the Mediterranean in the middle ages is well illustrated in the *Memorias sobre la marina comercio y artes de Barcelona 1779-1792* by Don A. Calanqui. The naval enterprises of the Normans are dealt with in a scholarly fashion by M. G. B. Depping, *Histoire des expéditions maritimes des Normands* (1826); and with newer knowledge by Mr C. F. Keary, *The Vikings of Western Christendom* (1891). The medieval periods of Western navies are treated in their respective naval histories.

**Great Britain.**—*The History of the Royal Navy to the French Revolution*, by Sir N. Harris Nicolas (1847), is unfortunately incomplete. It ends at the year 1422, but is the work of a most laborious and exact antiquary, who had been a naval officer in his youth. The administrative history of the British navy until 1660 is the subject of the *History of the Administration of the Navy and of Merchant Shipping in relation to the Navy* (1896) by Mr M. Oppenheim—a most valuable collection of materials. The campaigns and battles of the navy are told, generally from the public letters of the admirals, and with no great measure of criticism in several compilations. *The Naval History of England* (1735) by Mr T. Lediard, is copious and useful. *The Naval Chronology, or an Historical Summary of Naval and Maritime Events from the Time of the Romans to the Treaty of Peace 1802*, by Captain Isaac Schomberg (1802), contains a mass of valuable information, lists of ships, dates of construction, &c., and some administrative details. Less comprehensive, but still useful, is such a compilation as *The General History of the Late War* (that is, the Seven Years' War), by Dr John Entick "and other gentlemen" (1763). A much better book is *The Naval and Military Memoirs of Great Britain 1727 to 1783* (1804) by Mr R. Beaton, a very careful and well-informed writer who had seen some service as a marine officer. *The Lives of the British Admirals, containing a new and accurate Naval History from the earliest periods*, by Dr J. Campbell (1779), may be profitably consulted, with caution, for it by no means justifies its claim to novelty and accuracy in all parts. *The Naval History of Great Britain, from 1702 to the accession of George IV.*, by Mr W. James (1827), republished with a continuation by Captain Chamier in 1837, is a standard authority. A far less useful work, which, however, is in parts written from first-hand knowledge, is *The Naval History of Great Britain* by Captain W. P. Brenton, first published in 1823, and republished in 1836. *The Field of Mars*, a compilation in dictionary form published in 1781, with an enormous title-page, is not without value for some of the naval transactions of the 18th century. *The History of the British Navy from the Earliest Time to the Present Time* (1863) by Dr C. F. Yonge, contains some original matter for the first two editions of the 19th century. *The Royal Navy*, in 7 large volumes (1897-1903), edited and partly written by Sir W. L. Clowes, is a compilation of unequal value. Some of

Sir W. L. Clowes's coadjutors, notably Captain Mahan and Sir C. R. Markham, are of high standing and authority. The book is copiously illustrated. *The Naval Chronicle, 1799-1818*, a magazine, contains masses of useful matter, for the Revolutionary and Napoleonic Wars. *The Royal Naval Biography* of Captain John Marshall, giving the lives of all officers on the list in 1823 or promoted later (1823-1835), with a supplement (1827-1830), may be consulted, but is too uncritical, and too uniformly laudatory. *The Naval Biographical Dictionary: Life and services of every living officer* (1846), by Lieutenant W. R. O'Bryne, is a solid book of reference. The publications of the Navy Record Society (1894 and subsequent years) contain large and valuable publications of original matter, with some reprints of old authorities, such as Sir W. Monson's *Tracts*, which were difficult of access. See also *A Short History of the Royal Navy*, by David Hannay.

**France.**—The naval history of France has been much written about since 1840. Not many of the books published have been of considerable value. *The Histoire maritime de la France* of M. Léon Guérin (1844), was meant to meet a popular demand and satisfy national vanity. *The Histoire de la marine française* of M. Eugène Sue (1845-1846) is mainly a romance, but it contains some useful evidence. *The Histoire de la marine française de Le Comte de Bonifils Lablénie* (1845), a naval officer, is of more value, but is somewhat wanting in criticism. *The Précis historique de la marine française* of M. Chassériau (1845); *The Histoire générale de la marine* (1853); *The Histoire de la marine française* of M. le Saint (1877); and *The Histoire nationale de la marine française depuis Jean Bart* (1878) of M. Troussier are compilations. *La Marine de guerre, ses institutions militaires depuis son origine jusqu'à nos jours*, by Capas Gougard (1877); *l'Essai sur l'histoire de l'administration de la marine française* of M. Lambert de Sainte Croix (1892); and the excellent little book of M. Loir on *La Marine royale, 1789* (n.d.), may be consulted with pleasure and profit. The three books of M. Jal, *Archéologie navale* (1840), *Glossaire nautique* (1848) and *Abraham du Quesne et la marine de son temps* (1872) are all of high value. *Les Batailles navales de la France* of Capas Troude (1867), is a carefully written account of naval actions. *The Histoire de la marine française, pendant la guerre de l'indépendance américaine* (1877); *Sous la première république (1800)*; *Sous le consulat et l'empire* (1886); *De 1815 à 1870* (1900); and *La Marine française et la marine allemande, 1870-1871* (1873) of Capas Chevalier, are thorough and critical. M. G. Lacour-Gayet, Professor at L'École supérieure de la Marine, has published two books of serious research, but marked by some national prejudice, *La Marine militaire de la France sous le règne de Louis XV.* (1902), and *La Marine militaire de la France sous le règne de Louis XVI.* (1905). *Les Recherches sur l'ancien dos des galées de Rouen* (1804) of M. C. de Robillard de Beaupreire, and the life of *Jean de Vienne* by the Marquis Terrier de Lora (1828), are readable monographs on passages of early French naval history. *The Projets tentatives de débarquement aux Îles britanniques* by Capas Desbrière (1900 seq.) is a most valuable authority. A very scholarly *Histoire de la marine française* was begun in 1899 by M. C. de la Roncière.

**Miscellaneous.**—The standard authorities for Spanish naval history are, *La Marina de Castilla* (1892), and *La Armada Española desde la union de Castilla y Aragón* (1895-1901), of Captain Cesario Fernandez Duro. *Das Geschiedenis van het Nederlandsche Zeevezen* of Mr J. C. de Jonghe (1858), is an admirable and exhaustive history of the Dutch navy. *The History of the Maritime Wars of the Turks*, by Haji Khalifa (of Huggi Chiffa), translated by Mr J. Mitchell for the Oriental Translation Fund (1831), may be read with curiosity and some profit. There are two general histories of the navy of the United States by Fenimore Cooper (1839), and by Mr E. S. Maclay (1894); the second is the fuller, and the more critical. Captain Mahan's *Influence of Sea Power on History 1600-1783* (1890), and his *Influence of Sea Power upon the French Revolution and Empire 1793-1812* (1892), must be classed apart as studies of the general interaction of navies on one another and on international relations. The long series of readable monographs by Admiral Jure de la Gravière, covering the whole field of naval warfare from the Peloponnesian War to his own time, contain much information and sound criticism. (D. H.)

## NAVAL STRATEGY AND TACTICS

**Historical Evolution.**—That the methods of conducting war at sea have been conditioned by the capacity of the ships and their armament, and that capacity and armament have interacted upon one another, may appear to be platitudes. But they are none the less truths which must always be borne in mind when we are considering the history of naval strategy, that is, of the large movements by which a commander secures the advantage of fighting at a place convenient to himself, or of tactics—which are the movements he makes in battle. Throughout antiquity and the middle ages till the 16th century, the weapons relied on were—(1) the ship itself, used as a ram, (2) the swords of the crew, (3) such missile weapons as bolts from heavy crossbows



fixed on the bulwarks, bows and arrows, weights dropped from a yard or pole rigged out, and the various means of setting an enemy alight; by shooting arrows with burning tow or by Greek fire or wild fire, blown through tubes (*cannae*, whence "cannon"). The nature of the "Greek fire" is still an unsettled question, and it is believed by some authorities that the Byzantines of the middle ages were acquainted with the use of gunpowder. However that may be, it is certain that even after

**Early history.**

the introduction of artillery in the 14th century, the means of injuring an enemy at a distance were nil, or were very feeble. All actions, therefore, were fought at close quarters, where ramming and boarding were possible. But the use of the ram was only available for a vessel driven by oars. A sailing vessel could not ram unless she were running before a good breeze. In a light wind her charge would be ineffective, and it could not be made at all from leeward. Therefore, while fleets depended on the methods of battle at close quarters, two conditions were imposed on the warship. She must be small and light, so that her crew could row her with effect, and she must carry a numerous crew to work her oars and board or repel boarders. Sails were used by the triremes and other classes of warship, ancient and medieval, when going from point to point—to relieve the rowers from absolutely exhausting toil. They were lowered in action, and when the combatant had a secure port at hand, they were left ashore before battle. These conditions applied alike to Phormio, the Athenian admiral of the 5th century B.C., to the Norse king Olaf Tryggvesson of the 10th century A.D., and to the chiefs of the Christian and Turkish fleets which fought the battle of Lepanto in A.D. 1571. There might be, and were, differences of degree in the use made of oar and sail respectively. Outside the Mediterranean, the sea was unfavourable to the long, narrow and light galley of 120 ft. long and 20 ft. of beam. But the Norse ship found at Gokstad, though her beam is a third of her length, and she is well adapted for rough seas, is also a light and shallow craft, to be easily rowed or hauled up on a beach. Some medieval vessels were of considerable size, but these were the exception; they were awkward, and were rather transports than warships.

Given a warship which is of moderate size and crowded with men, it follows that prolonged cruises, and blockade in the full sense of the word, were beyond the power of the sea commanders of antiquity and the middle ages. There were ships used for trade which with a favourable wind could rely on making six knots an hour—that is to say, twice the average speed attained by Captain Cook in his voyages of exploration. But a war fleet could not provide the cover, or carry the water and food, needed to keep the crews efficient during a long cruise. So long as galleys were used, that is to say, till the middle of the 18th century, they were kept in port as much as possible, and a tent was rigged over the deck to house the rowers. The fleet was compelled to hug the shore in order to find supplies. It always endeavoured to secure a basis on shore to store provisions and rest the crews. Therefore the wider operations were slowly made. Therefore too, when the enemy was to be waited for, or a port watched, some point on shore was secured and the ships were drawn up. It was by holding such a point that the Corinthian allies of the Syracusans were able to pin in the Athenians. The Romans watched Lilybeum in the same way, and Hannibal the Rhodian could run the blockade before they were launched and ready to stop him. The Norsemen hauled their ships on shore, stockaded them and marched inland. The Greeks of Homer had done the same and could do nothing else. Roger di Lauria, in A.D. 1285, waited at the Hormigas with his galleys on the beach till the French were seen to be coming past him. Edward III. in A.D. 1350, stayed at Winchelsea till the Spaniards were sighted. The allies at Lepanto remained at anchor near Dragonera till the last moment.

Given again that the fighting was at close quarters with ram, stroke of sword, crossbow bolt, arrow, pigs of iron or lead and wild fire blown through tubes, it follows that the formations and tactics were equally imposed on the combatants. The formation was inevitably the *line abreast*—the ships going side

by side—for the object was to bring all the rams, or all the boarders into action at once. It was quite as necessary to strike with the prow when boarding as when ramming. If the vessels were laid side by side the oars would have prevented them from touching. It may be added that this rule prevailed equally with the sailing ship of later times, since they were built with what is technically called "a tumble home," that is to say, their sides sloped inwards from the water line, and the space from the top of the bulwarks of one to the other was too great to be jumped. The extent to which ramming or boarding would be used respectively would depend on the skill of the rowers. The highly trained Athenian crews of the early Peloponnesian War relied mainly on the ram. They aimed at dashing through an enemy's line, and shaving off the oars from one side of an opponent. When successfully practised, this manœuvre would be equivalent to the dismasting of a sailing line of battle ship. It was the *διέκταλος*, and it enabled the assailant to turn, and ram his crippled enemy in the stern (*πρόπτερος*). But an attack with the ram might be exceedingly dangerous to the assailant, if he were not very solidly built. His ram might be broken off in the shock. The Athenians found this a very real peril, and were compelled to construct their triremes with stronger bows, to contend with the more heavily built Peloponnesian vessels—whereby they lost much of their mobility. In fact success in ramming depended so much on a combination of skill and good fortune that it played a somewhat subordinate part in most ancient sea fights.

**Ancient Greek methods.**

The Romans baffled the ramming tactics of the Carthaginians by the invention of the *corvus* or crow, which grappled the prow of the rammer, and provided a gangway for boarders. After the introduction of artillery in the 14th century, when guns were carried in the bows of the galley, it was considered bad management to fire them until the prow was actually touching the enemy. If they were discharged before the shock there was always a risk that they would be fired too soon, and the guns of the time could not be rapidly reloaded. The officer-like course was to keep the fire for the last moment, and use it to clear the way for the boarders. As a defence against boarding, the ships of a weaker fleet were sometimes tied side to one another, in the middle ages, and a barrier made with oars and spars. But this defensive arrangement, which was adopted by Olaf Tryggvesson of Norway at Swolder (A.D. 1000), and by the French at Sluys (A.D. 1340), could be turned by an enemy who attacked on the flank. To meet the shock of ramming and to ram, medieval ships were sometimes "bearded," *i.e.* fortified with iron bands across the bows.

The principles of naval warfare known to the ancient world descended through Byzantium to the Italian Republics and from them to the West. With the growth of ships, the development of artillery, and the beginning of the great sailing fleets capable of keeping the sea for long periods together, came the need for a new adaptation of old principles. A ship which depended on the wind for its motive power could not hope to ram. It could still board, and the Spaniards did for long make it their main object to run their bow over an enemy's sides, and invade his deck. In order to carry out this kind of attack they would naturally try to get to windward and then bear down before the wind in line abreast ship upon ship. But an opponent to leeward could always baffle this attack by edging away, and in the meantime fire with his broadside to cripple his opponent's spars. Experience soon showed the more intelligent sea officers of all nations, that a ship which relied on broadside fire, must present her broadside to the enemy; it was also soon seen that in order to give full play to the guns of the fleet, the ships must follow one another. Thus there arose the practice of arranging ships in the *line ahead*, one behind the other. For a time sea-officers were inclined to doubt whether order could be maintained among vessels subject to the forces of wind and tide. But in the very first years of the 16th century, a Spanish writer of the name of Alonso de Chaves argued with force that even an approach to order is superior to none—and that, given the accidents of

**Sailing ships.**

wind and tide, the advantage would rest with him who took his precautions. The truth was so obvious that it could not but be universally accepted. The line ahead then became "the line of battle." This term has a double meaning. It may mean the formation, but it may also mean the ships which are fit to form parts of the line in action. The practice of sorting out ships, so as to class those fit to be in a line of battle apart from others, dates from the second half of the 17th century. Its advantages had been seen before, but the classification was not made universal till then. The excessive number of ships collected in those naval wars, their variety in size, and the presence in the fleets of a large proportion of pressed or hired merchant ships had led to much bad execution. But in the final battles of the first war between England and the Dutch Republic (1652-53), the Parliamentary admirals enforced the formation of the line by strong measures. On the conclusion of the war, they drew up the first published code of fighting instructions. These give the basis of the whole tactical system of the 17th and 18th centuries in naval warfare. The treatises of Paul Hoste, Bigot de Morogues and Bourd  de Villuehet, which were the text-books of the time, all French in origin but all translated into other languages, are commentaries upon and developments of this traditional code of practice.

The governing principles were simple and were essentially sound. The ships were arranged in a line, in order that each should have her broadside free to fire into the enemy without running the risk of firing into her own friends.

**Principles of fighting tactics.**

In order to remove the danger that they would touch each other, a competent space, to allow for a change of course in case of need, was left between them. It was fixed at two cables—that is, 200 fathoms, or 400 yds.—though less room was occasionally taken. To reduce the number of men required to handle the sails, and leave them free to fight the guns, the ships fought under reduced canvas. But it was necessary to retain the power to increase the speed of a ship rapidly. This was secured by not sheeting home one of the sails—that is to say, it was left loose, and the wind was "spilt out of it." When the vessel was required to shoot ahead it was easy to sheet the sail home, and "let all draw." The fleets would fight "on the wind"—that is to say, with the wind on the side, because they were then under better control. With the wind blowing from behind they would take the wind out of one another's sails. When the course had to be altered, the ships turned by tacking—that is, head to wind—or by wearing—that is, stern to wind, either together or in succession. To tack or wear a large fleet in succession was a very lengthy operation. The second ship did not tack, or wear, till she had reached the place where the first had turned, and so on, down the whole line. By tacking or wearing together the order of a fleet was reversed, the van becoming the rear, and the rear the van. It must be remembered that a fleet was divided into van, centre and rear, which kept their names even when the order was reversed. Orders were given by signals from the flag-ship, but as they could not be seen by the ships in a line with her, frigates were stationed on the side of the line opposite to that facing the enemy "to repeat signals."

A main object which the admirals who drafted the orders had before them was to obviate the risk that the enemy would double on one end of the line and put it between two fires. It is obvious that if two fleets, A and B, are sailing, both with the wind on the right side, and the leading ship of A comes into action with the seventh or eighth of B, then six or seven leading ships of B's line will be free to turn and surround the head of A's line. This did actually happen at the battle of Beachy Head. Therefore, the orders enjoin on the admiral the strict obligation to come into action in such a way that his leading ship shall steer with the leading ship of the enemy, and his rear with the rear. The familiar expression of the British navy was "to take every man his bird."

The regular method of fighting battles was thus set up. In itself it was founded on sound principles. As it was framed when the enemies kept in view were the Dutch, who in seamanship

and gunnery were fully equal to the British, its authors were justified in prescribing the safe course. Unhappily they added the direction that a British admiral was to keep his fleet, throughout the battle, in the order in which it was begun. Therefore he could take no advantage of any disorder which might occur in the enemy's lines. When therefore the conflict came to be between the British and the French in the 18th century, battles between equal or approximately equal forces were for long inconclusive. The French, who had fewer ships than the British, were anxious to fight at the least possible cost, lest their fleet should be worn out by severe action, leaving Great Britain with an untouched balance. Therefore, they preferred to engage to leeward, a position which left them free to retreat before the wind. They allowed the British fleet to get to windward, and, when it was parallel with them and bore up before the wind to attack, they moved onwards. The attacking fleet had then to advance, not directly before the wind with its ships moving along lines perpendicular to the line attacked, but in slanting or curving lines. The assailants would be thrown into "a bow and quarter line"—that is to say, with the bow of the second level with the after part of the first and so on from end to end. In the case of a number of ships of various powers of sailing, it was a difficult formation to maintain. The result was that the ships of the assailing line which were steering to attack the enemy's van came into action first and were liable to be crippled in the rigging. If the same formation was to be maintained, the others were now limited to the speed of the injured vessels, and the enemy to leeward slipped away. At all times a fleet advancing from windward was liable to injury in spars, even if the leeward fleet did not deliberately aim at them. The leeward ships would be leaning away from the wind, and their shot would always have a tendency to fly high. So long as the assailant remained to windward, the ships to leeward could always slip off.

The inconclusive results of so many battles at sea excited the attentions of a Scottish gentleman, Mr Clerk of Eldin (1728-1812), in the middle of the 18th century. He began a series of speculations and calculations, which he embodied in pamphlets and distributed among naval officers. They were finally published in book form in 1790 and 1797. The hypothesis which governs all Clerk's demonstrations is that as the British navy was superior in gunnery and seamanship to their enemy, it was their interest to produce a m le. He advanced various ingenious suggestions for concentrating superior forces on parts of the enemy's line—by preference on the rear, since the van must lose time in turning to its support. They are all open to the criticism that an expert opponent could find an answer to each of them. But that must be always the case, and victory is never the fruit of a skillful movement alone, but of that superiority of skill or of moral strength which enables one combatant to forestall or to crush another by more rapid movement or greater force of blow. Clerk's theories had at least this merit that they must infallibly tend to make battles decisive by throwing the combatants into a furious mingled strife.

**Clerk's theories.**

The unsatisfactory character of the accepted method of fighting battles at sea had begun to be obvious to naval officers, both French and English, who were Clerk's contemporaries. The great French admiral Suffren condemned naval tactics as being little better than so many excuses for avoiding a real fight. He endeavoured to find a better method, by concentrating superior forces on parts of his opponent's line in some of his actions with the British fleet in the East Indies in 1782 and 1783. But his orders were ill obeyed, and the quality of his fleet was not superior to the British. Rodney, in his first battle in the West Indies in 1780, endeavoured to concentrate a superior force on part of his enemy's line by throwing a greater number of British ships on the rear of the French line. But his directions were misunderstood and not properly executed. Moreover he did not then go beyond trying to place a larger number of ships in action to windward against a smaller number to leeward by arranging them at a less distance than two-cables length. But

an enemy who took the simple and obvious course of closing his line could baffle the attack, and while the retreat to leeward remained open could still slip away. On the 12th of April 1782 (battle of Dominica) Rodney was induced, by the disorder in the French line, to break his own formation and pass through the enemy. He took the French flag-ship and five other vessels. The favourable result of this departure from the old practice of keeping the formation intact throughout the battle ruined the moral authority of the orthodox system of tactics. In the French war which began in 1793 Lord Howe (battle of 1st of June) ordered his fleet to steer through the enemy, and to put themselves on his line only as a means of bringing his fleet into action, and then played to produce a *mêlée* in which the individual superiority of his vessels would have free play. Throughout the war, which lasted, with a brief interval of peace, from 1793 to 1815, British admirals grew constantly bolder in the method they adopted for producing the desired *mêlée* (battles of St Vincent, Camperdown, Trafalgar). It has sometimes been argued that their line of attack was rash and would have proved disastrous if tried against more skillful opponents. But this is one of those criticisms which are of value only against those who think that there can be a magic efficacy in any particular attack, which makes its success infallible. That the tactics of British admirals of the great wars of 1793-1815 had in themselves no such virtue was amply demonstrated at the engagement off Lissa in 1811. They were justified because the reliance of admirals on the quality of their fleets was well founded. It should be borne in mind that a vessel while bearing down on an enemy's line could not be exposed to the fire of three enemies at once when at a less distance than 750 yds., because the guns could not be trained to converge on a nearer point. The whole range of effective fire was only a thousand yards or a very little over. The chance that a ship would be dismasted and stopped before reaching the enemy's line was small.

The improvements in the construction of ships, which had so much influence on the development of tactics, had its effect also on strategy. The great aims of a fleet in war must be to keep the coast of its own country free from attack, to secure the freedom of its trade, and to destroy the enemy's fleet or confine it to port. The first and second of these purposes can be attained by the successful achievement of the third—the destruction or paralysis of the hostile fleet. But till after the end of the 17th century it was thought impossible, or at least very rash, to keep the great ships out of port between September and May or June. Therefore continuous watch on an enemy by blockading his ports was beyond the power of any navy. Therefore too, as the opponent might be at sea before he could be stopped, the movements of fleets were much subordinated to the need for providing convoy to the trade. It was not till the middle of the 18th century that the continuous blockade first carried out by Lord Hawke in 1758-59, and then brought to perfection by Earl St Vincent and other British admirals between 1793 and 1815, became possible.

*Modern Times.*—The interval of ninety years between 1815 and 1904 (the opening of the Russo-Japanese conflict) was marked by no naval war. There was fighting at sea, and there were prolonged blockades, but there were no encounters between large and well appointed navies. During this period an entire revolution took place in the means of propulsion, armament and material of construction of ships. Steam was applied to warships, at first as an auxiliary force, in the second quarter of the 19th century. The Crimean War gave a great stimulus to the development of the guns. It also brought about the application of iron to ships as a cuirass. Very soon metal was adopted as the material out of which ships were made. The extended use of shells, by immensely increasing the danger of fire, rendered so inflammable a substance as wood too dangerous for employment in a war-ship. France has the honour of having set the example of employing iron as a cuirass, while England was the first to take it as the sole material. Changes so sweeping as these could not take place without affecting all the established ideas as to

the conduct of war at sea. The time of revolution in means of propulsion, armament and construction was also a time of much speculation. Doubts and obscurities remained unsolved because they had never been brought to the test of actual fighting on an adequate scale. As the 19th century drew to a close, another element of uncertainty was introduced by the development of the torpedo. A weapon which is a floating and moving mine, capable up to a certain point of being directed on its course, invisible or very hard to trace, and able to deliver its blow beneath the water-line, was so complete a novelty that its action was hard indeed to foresee and therefore particularly liable to be exaggerated. From the torpedo sprang too the submarine vessel, which aims at striking below the surface, where it itself is, like its weapon, invisible, or nearly so.

How to solve the problems which science has set has been the task of thoughtful naval officers—and of the governments which the military seaman serves. The questions to be solved may be stated in the following order. What would be the effect: 1st, of the employment of steam, or of any substitute for steam other than the wind or the oar; 2nd, of the development of the gun; 3rd, of the use of metal as a material of construction; 4th, of the use of a weapon and a vessel acting below the surface of the water, and if not wholly invisible at least very much hidden?

The belief that steam had given the lesser fleet an advantage over the greater—that it had, in a phrase once popular among Englishmen, "bridged the Channel,"—need only be touched on for its historical interest. It was an intelligible, perhaps pardonable, example of the confusion produced by a novelty of improved capacity on the minds of those who were not prepared to consider it in all its bearings. A moment's thought ought to have shown that where both sides had the command of steam, the proportion between them would remain what it was before. The only exception would be that the fleet which was steering in a direction already laid down would have a somewhat greater advantage than of old, over another which was endeavouring to detect its presence and course. Its movements would be more rapid, and it could steam through a fog by which it would be hidden in a way impossible for a sailing ship. On the other hand, such a fleet could be much more rapidly pursued and interrupted when once its course was known. The influence which the freedom and certainty of movement conferred by steam would have on the powers of fleets and ships presented a problem less easy to dispose of. Against the advantage they conferred was to be set the limitation they imposed. The necessity for replacing indispensable fuel was a restriction unknown to the sailing ship, which needed only to renew its provisions and water—stores more easily obtained all the world over than coal. Hence doubts naturally arose as to how far a state which did not possess coaling stations in all parts of the world could conduct extensive operations over great distances. The events of the recent Russo-Japanese War lead to the conclusion that the obligation to obtain coal has not materially limited the freedom of movement of fleets. By carrying store vessels with him, by coaling at sea, and taking advantage of the friendly neutrality of certain ports on his route, the Russian admiral, Rojdesvensky, reached the Far East in 1905 in less time and with less difficulty than he could have done in days when he would have been liable to delay by calms, contrary winds and loss of spars in gales. The amount of skill on the part of the crews required to carry a fleet a long distance would even appear to be less than it was of old. From this it would seem to follow that modern fleets possess no less capacity than the old sailing fleets for the great operations of war at a distance, or for maintaining blockades. Advantage and disadvantage counterbalance one another, and the proportion remains the same. Blockade is only another name for the maintenance of a watch on an enemy's squadron in port by a force capable of fighting him if he comes out. Admiral Togo blockaded the Russian squadron at Port Arthur in 1904 as effectually as any admiral has done the work in the past. The mobility given to the blockaded fleet by steam has been exactly counterbalanced by the increased mobility of the watch. The proportions remain the same.

But if the power to undertake far-ranging operations, and to confine an enemy to port by keeping him under observation, and driving him back when he comes out remains the same, the strategy of war at sea cannot have undergone any material alteration. The possession of ports where stores can be accumulated and repairs effected is an advantage as it always was. But a powerful fleet when operating far from its own country can supply itself with a store-house (a base) on the enemy's coast, or can be served at sea by store-ships, as of old. If beaten, it will suffer from the want of places of refuge as it always did.

Among the speculations of recent years, a good deal has been heard of the "fleet in being." If this phrase is only used to mean that, so long as any part of an enemy's navy is capable of acting with effect, its existence cannot be ignored with the certainty of safety, then the words convey a truth which applies to all war whether by land or sea. If it means, as it was at least sometimes clearly intended to mean, that no such operation as the transport of troops overseas can be undertaken with success, so long as the naval forces of an opponent are not wholly destroyed, it is contrary to ancient experience. The Japanese in the beginning of 1904 began transporting troops to Korea before they had beaten the Russians, and they continued to send them in spite of the risk of interruption by the Vladivostok squadron. There was a risk, but risk is inseparable from war. The degree which can be incurred with sanity depends on the stake at issue, the nature of the circumstance and the capacity of the persons, which vary infinitely and must be separately judged.

The war of 1904-05 may also be said to have shown that the vast change in the construction of ships, together with the development of old and the invention of new weapons, has done far less to alter the course of battles at sea than had been thought likely. Two calculations have been successively made and have been supported with plausibility. The first was that steam would enable the ship herself to be used as a projectile and that the use of the ram would again become common. The sinking of the "Re d'Italia" by the Austrian ironclad Ferdinand Max at the battle of Lissa in 1866 seemed to give force to this supposition. Accidental collisions such as those between the British war-ships "Vanguard" and "Iron Duke," "Victoria" and "Camperdown" have also shown how fatal a wound may be given by the ram of a modern ship. But the sinking of the "Re d'Italia" was largely an accident. As between vessels both under full control, a collision is easily avoided where there is space to move. In a mêlée, or pell-mell battle, to employ Nelson's phrase, opportunities would occur for the use of the ram. But the activity of science has developed one weapon to counterbalance another. The torpedo has made it very dangerous for one fleet to rush at another. A vessel

**Torpedoes** cannot fire torpedoes ahead, and when charging home at an opponent presenting his broadside would be liable to be struck by one. The torpedo may be said therefore to have excluded the pell-mell battle and the use of the ram except on rare occasions. But then arose the question whether the torpedo itself would not become the decisive weapon in naval warfare. It is undoubtedly capable of producing a great effect when its power can be fully exerted. A school arose, having its most convinced partisans in France, which argued that, as a small vessel could with a torpedo destroy a great battle-ship, the first would drive the second off the sea. The battle-ship was to give place to the torpedo-boat or torpedo-boat-destroyer which was itself only a torpedo-boat of a larger growth. But the torpedo is subject to close restrictions. It cannot be used with effect at more than two thousand yards. It passes through a resisting medium, which renders its course uncertain and comparatively slow, so that a moving opponent can avoid it. The vessel built to use it can be easily sunk by gun-fire. By night the risk from gun-fire is less, but science has nullified what she had done. The invention of the search-light has made it possible to keep the waters round a ship under observation all night. In the war between Russia and Japan the torpedo was at first used with success, but the injury it produced fell

below expectations, even when allowance is made for the fact that the Russian squadron at Port Arthur had the means of repair close at hand. In the sea fights of the war it was of subordinate use, and indeed was not employed except to give the final stroke to, or force the surrender of, an already crippled ship. This war (and as much may be said for the war between the United States and Spain) confirmed an old experience. A resolute attempt was made by the Americans to block or blind (in the modern phrase to "bottle-up") the entrance to Santiago de Cuba by sinking a ship in it. The Japanese renewed the attempt on a great scale, and with the utmost intrepidity, at Port Arthur; but though a steamer can move with a speed and precision impossible to a sailing ship, and can therefore be sunk more surely at a chosen spot, the experiment failed. Neither Americans nor Japanese succeeded in preventing their enemy from coming out when he wished to come.

Since neither ram nor torpedo has established the claim made for it, the cannon remains "the queen of battles at sea." It can still deliver its blows at the greatest distance, and in the greatest variety of circumstances. The change **Gun-fire.** has been in the method in which its power is applied. Now, as in former times, the aim of a skilful officer is to concentrate a superior force on a part of his opponent's formation. When the range of effective fire was a thousand or twelve hundred yards, and when guns could only be trained over a small segment of a circle because they were fired out of ports, concentration could only be effected by bringing a larger number of ships into close action with a smaller. To-day when gun-fire is effective even at seven thousand yards, and when guns fired from turrets and barbettes have a far wider sweep, concentration can be effected from a distance. The power to effect it must be sought by a judicious choice of position. It is true that greater rapidity and precision of fire produce concentration in one way. If of two forces engaged one can bring forty guns to bear on a chosen point of its opponent's formations, while that opponent can bring fifty guns to bear on a part of it, the superiority would seem to be with the larger number. But this is by no means necessarily the case. The smaller number of guns may give the greater number of blows if fired with greater speed and accuracy. Yet no commander has a right to rely on such a superiority as this till it has been demonstrated, as it had been in the case of the British fleet by the time that Trafalgar was fought. Therefore an able chief will always play for position. He will do so all the more because an advantage of position adds to any other which he may possess. He may dispense with it for a particular reason at a given moment and in reliance on other sources of strength, but he will not throw it away.

When position is to be secured the first condition to be thought of is the order in which it is to be sought for. The "line ahead" was imposed on the sailing fleets by the peremptory **Position.** need for bringing, or at least retaining the power to bring, all their broadsides into action. Experiments made during manœuvres by modern navies, together with the experience gained in the war of 1904-05 in the Far East, have combined to show that no material change has taken place in this respect. It is still as necessary as ever that all the guns should be so placed as to be capable of being brought to bear, and it is still a condition imposed by the physical necessities of the case that this freedom can only be obtained when ships follow one another in a line. When in pursuit or flight, or when steaming on the look-out for a still unseen enemy, a fleet may be arranged in the "line abreast." A pursuing fleet would have to run the risk of being struck by torpedoes dropped by a retreating enemy. But it would have the advantage of being able to bring all its guns which can fire ahead to bear on the rear-ship of the enemy. When an opponent is prepared to give battle, and turns his broadside so as to bring the maximum of his gun-fire to bear, he must be answered by a similar display of force—in other words, the line ahead must be formed to meet the line ahead.

Both fleets being in this formation, how is the concentration of a superior force to be effected? If the opponents are equal in number, speed, armament, gunnery and the leadership of the

chiefs, accident alone can confer an advantage on either of them. Where equal weights are tried on accurate scales one cannot force up the other, but this evenness of power is rarely met in war by land or sea. The knowledge that it existed would probably prevent an appeal to arms between nations, since no decisive result could be hoped for. It is needless to insist that superior numbers make the task of concentrating comparatively easy, unless counterbalanced by a great inferiority in speed. Speed is the quality which an admiral will wish his fleet to possess, in order that he may have the power to choose his point of attack. The swifter of two forces, otherwise equal,

can always get ahead of its opponent, and then by turning inwards bring the leading ship of the force it is attacking into a curve of fire. The leader of the slower fleet can avoid the danger by also turning inwards. By so doing he will keep the assailant on his beam, opposite his side. Then the two fleets will tend to swing round in two circles having a common centre, the swifter going round the outer circumference and the slower round the inner. As the difference in length of these two lines would be always great and perhaps immense, the less speedy fleet could easily avoid the risk of being headed. On the other hand the outer fleet will be in a concave formation, and therefore able to bring all its guns to bear on the same point, while the inner fleet will be in a convex line, so that it will be unable to bring the guns of both van and rear to bear on the same mark. The advantage is obvious, but it may perhaps be easily exaggerated. The swifter fleet on the larger circle can in theory concentrate all its fire on one point, but all its ships will still be under fire, and in practice it is found very difficult to make men neglect the enemy who is actually hitting them, and apply their attention entirely to another. Moreover the ships on the outer circle, having the larger line to cover, cannot allow themselves the same margin of steam-power to make good loss of speed by injury from shot. A fleet would not go at its maximum rate of common speed in action. A blow on the water-line might fill part of the ship's watertight compartments and reduce her speed. She must be able to make good the loss by putting on a greater pressure of steam, which she would not be able to do if already going at her maximum rate. In actual battle very much will depend on the respective skill of the gunnery. The swifter fleet might well find its superiority neutralised by the crippling of two or three of its leading ships. In such an action as this it will be, if not impossible, at least exceedingly difficult to give orders by signal. An admiral will therefore have to direct by example, which he cannot do except by placing his flag-ship at the head of the line. In that place he will be marked out as a target for the enemy's concentrated fire. He may indeed decide to direct the battle by signal from outside the line. Yet the difficulty he will find in seeing what is happening, as well as the difficulty the captains will find in seeing the signals, will always be so great, that in all probability the admirals of the future, will, like Nelson, be content to lay down the general principles on which the battle is to be fought, and trust the captains to apply them as circumstances arise. A large measure of independence must needs be allowed to the captains in the actual stress of battle. Ships must be placed at such a distance apart as will allow them room to manoeuvre so as to avoid collision with their own friends. The interval cannot be less than 800 yds. When the length of the vessels themselves is added, it will be seen that a line of twelve vessels will stretch six miles. Modern powder is nominally smokeless, and it certainly does not create the dense bank of smoke produced by the old explosives. Yet it does create a sufficient haze to obscure the view from the van to the rear of an extended line. The movements must be rapid, and there will be little time indeed in which to take decisions. The torpedo may not be used during the actual battle. Its part will be to complete the destruction or enforce the surrender of a beaten enemy, and to cover retreats.

The submarine and submergible vessel were brought into prominence by France in the hope that by diminishing the value of battleships they would reduce the superiority of the

British navy. The example of France was followed by other powers, and particularly by Great Britain; but their value as weapons of war is necessarily a matter of speculation.

**BIBLIOGRAPHY.**—Naval strategy can hardly be said to have been dealt with at all till Captain Mahan published his *Influence of Sea Power on History*. The tactics of the ancient world are only very briefly dealt with in the *De re Militari* of Vegetius, in book iv. Vegetius was much copied and read in the middle ages, and was translated in 1284 by Jean de Meung, one of the authors of the *Roman de la Rose*. His translation is printed, together with the verse paraphrase of Priors, in the *Anciens Textes français*. Naval tactics are dealt with in the treatise of Leo VI. the Tactician, and his son Constantine VII., or perhaps Constantine VIII., printed in Meursius' *Opera Omnia*, vol. vi. They were emperors of the Macedonian dynasty. The tactics of the medieval galleys are described, with references to authorities, both by A. Guglielmotti in *Marine Pontificia*, and by Admiral Jurien de la Graviere in *Les Derniers jours de la marine à rames* (1885). The chief writers on the tactics of the sailing fleets were French. At the head of them, in time and in merit, must be put Paul Hoste, whose folio on *Naval Evolutions* appeared in 1697. Hoste was a Jesuit who was secretary to the Count of Tourville. Hoste's treatise was translated into English and published in Edinburgh in 1834 with numerous and excellent illustrations by Captain J. D. Boswall, *A Treatise on Naval Tactics*. Captain Boswall also made use of the passages relating to naval tactics in the *History of the Art of War* by J. G. Hoyer, an officer in the Prussian army (1797-1800). Another excellent French treatise is *Le Manœuvrier* of Bourde de Villehuet (1765), translated into English in 1778 under the title of *The Manœuvrer, or Skillful Seaman*. Particular attention is due to the *Essay on Naval Tactics* by Mr. Clerk of Eldin, first published in a collected form in 1804, but known in parts since 1780. Clerk was original in speculation and lucid in exposition. A French treatise, *L'Art de la guerre sur mer*, by the Vicomte de Grenier (1787), was less famous or influential, but was able and original. An exhaustive collection of "Fighting Instructions" and other material necessary to an intelligent understanding of the naval tactics of sailing fleets, is the *Fighting Instructions 1530-1816*, edited by Mr. Julian S. Corbett for the Naval Record Society (1905). Admiral Ekin's *Naval Battles* (1824) has some passages of value. It is comparatively easy to give authorities for the warfare of galleys and sailing ships. The case is altered when we have to deal with the tactics of steam fleets. Vast quantities of speculation have been written in every country which possesses a fleet, but, no test having been applied on a sufficient scale till the Russo-Japanese War of 1904, little of it can be said to possess approved authority. The facts of the war, as there have been none collected since Captain Mahan's *Life of Farragut* (1893) and *Lessons of the War with Spain* (1899), and in Mr H. W. Wilson's *Ironclads in Action, 1855-1895*. A standard work on evolutions and formations is *Elementary Naval Tactics*, by Captain Wm. Bainbridge Hoff of the United States navy, first published in 1894, but reprinted since with enlargements. *The Naval Warfare of Admiral P. H. Colomb* is a collection of historical examples meant to illustrate the principles of naval strategy for application in modern conditions. The third edition, revised and corrected, with additions, appeared in 1899. (D. H.)

**NAWAB**, a Mahomedan title for a native ruler in India, answering to the Hindu raja. Nawab originally means a deputy, being the honorific plural of the Arabic *nabi*, and it was applied to a delegate of a supreme chief, the viceroy or governor under the Great Mogul, e.g. the nawab of Oudh. From this use it became a title of rank, without office, and is now sometimes conferred by the British government on Mahomedan gentlemen for distinguished service.

**NAWABGANJ**, the name of three towns of British India. (1) The most important is the headquarters of Bara Banki district in the United Provinces, on the Oudh and Rohilkhand railway, 17 m. E. of Lucknow; pop. (1901) 14,478. It has a considerable trade in sugar and cotton goods. It was the scene of a victory by Sir Hope Grant during the Mutiny. (2) A town in Malda district, Eastern Bengal and Assam, on the Mahananda near its junction with the Ganges, a centre of river trade; pop. (1901) 17,016. (3) A town in Gonda district, United Provinces, on the Bengal and North-Western railway; pop. (1901) 7047.

**NAWANAGAR**, or **JAMNAGAR**, a native state of India, in Kathiawar, within the Gujarat division of Bombay, situated on the south of the Gulf of Cutch. Area, 3701 sq. m. Pop. (1901) 336,700, showing a decrease of 11% in the decade due to famine. Estimated revenue, £170,000; tribute, £8000. The chief, whose title is Jam, is a Jareja Rajput of the same clan as the rao of Cutch. Prince Ranjitsinhji (b. 1872), well known in England as a cricketer, was educated at the Rajkumar College,

Rajkot, and Trinity College, Cambridge. He had been adopted by his uncle, the Jam Shri Vibhaji, but the adoption was set aside, with British sanction, in favour of a son by a Mahomedan mother. This son succeeded, but died in 1906 aged twenty-four, and Ranjitsinhji obtained the throne in March 1907. A branch railway, constructed at the expense of the state, was opened in 1898 from Rajkot to Nawanager town.

The town of Nawanager is about 5 m. from the seaport of Bedi. Pop. (1901) 53,844. Founded by Jam Rawal in 1540, it is built of stone, and has manufactures of silk and gold embroidery, and perfumed oils and red powder for ceremonial purposes. Its water is supplied from a reservoir covering 600 acres and an aqueduct 8 m. long.

**NAWĀWĪ** [ABŪ ZAKĀRIYYA IBN SHARAF UN-NĀWĀWĪ] (1233-1278), Arabian writer, was born at Nawā near Damascus. In the latter city he studied from his eighteenth year, and there, after making the pilgrimage in 1253, he settled as a private scholar until 1267, when he succeeded Abu Shāma as professor of tradition at the Ashrafiyya school. He died at Nawā from overwork.

His manual of Moslem law according to the Shāfi'ite school has been edited with French translation by van den Bergh, 2 vols., Batavia (1882-1884), and published at Cairo (1888). The *Tahdīb ul-Asmā'i* has been edited as the *Biographical Dictionary of Illustrious Men chiefly at the Beginning of Islam* by F. Wüstenfeld (Göttingen, 1842-1847). The *Taqrīb wa Taṣīr*, an introduction to the study of tradition, was published at Cairo, 1890, with Suyūṭi's commentary. It has been in part translated into French by M. Marcasis in the *Journal asiatique*, series ix., vols. 16-18 (1900-1901). Nawāwī's collection of the forty (actually forty-two) chief traditions has been frequently published with commentaries in Cairo. For other works see C. Brockelmann's *Gesch. der arabischen Litteratur*, vol. i. (Weimar, 1898), pp. 395-397. (G. W. T.)

**NAXOS**, the largest of the Cyclades (about 22 m. by 16 m.), a fertile island in the Aegean Sea, east of Paros, with which, and adjacent smaller islands, it forms an *eparchia*. In ancient times it was also called Dia or Strongyle. It was rich in vines and famous for its wine, and a centre of the worship of Bacchus. The god found Ariadne asleep on its shore, when she was deserted by Theseus. The sculptors of Naxos formed an important school of early Greek art; several unfinished colossal statues are still to be seen in the quarries, notably one in Apollona Bay, to the N.E. of the island. A tyrant Lygdamis ruled Naxos in alliance with Peisistratus of Athens during the 6th century B.C. In 501 a Persian fleet unsuccessfully attacked it, but in 490 it was captured and treated with great severity. Four Naxian ships took part in the expedition of Xerxes, but deserted and fought on the Greek side at Salamis in 480. Naxos was a member of the Delian League (q.v.); it revolted in 471, was captured by Athens, and remained in her possession till her empire was destroyed. In later times the most remarkable event was its capture, in A.D. 1207, by the Venetian Marco Sanudo, who founded the duchy of Naxos, which flourished till the Turks took the island in 1566. Since the War of Independence it has belonged to the Greek kingdom. The only ancient remains of any importance are those of a temple (Palati), supposed to be that of Dionysus, on an island just off the town. Naxos is still rich in fruit trees, and also exports corn, wine and oil, as well as emery, its richest and most important mineral product. Pop. (1907) 25,185 (province), 2064 (commune).

**NAXOS**, the earliest Greek colony in Sicily, was founded by Theocles from Chalcis in 735 B.C., on the E. coast, S. of Taorminum (mod. Taormina), in a low-lying situation just N. of the mouth of the river Alcantara, where the castle of Schiso now stands. The adoption of the name of Naxos, the island in the Aegean Sea, seems to indicate that there were Naxians among its founders. Within a few years it became strong enough to found Leontini and Catania. Naxos was the warmest ally of Athens in the Sicilian expedition. In 403 B.C. it was destroyed by Dionysius and handed over to the Sicels, but was never rebuilt. Its place was supplied in 358 by Taorminum. Scanty traces of its walls are to be seen, of irregular blocks of lava, especially on the south, parallel to the river (E. A. Freeman, *Hist. of Sic.* i. 323). Without the city stood the altar of Apollo

Archegetes, at which all sacred embassies that left Sicily sacrificed before their departure (Thuc. vi. 3).

**NAY**, or **NEX**, the long flute of the ancient Egyptians, held obliquely and played by directing the breath, as in the pipes of the syrinx, across the open end, which had no embouchure of any kind. Performers on the nay are represented on many of the frescoes which decorated the tombs at Thebes, their flutes reaching nearly to the ground while they are in the familiar half-kneeling posture. The acoustic principles involved in the production of sound are the same as for the flute. The narrowness of the bore in proportion to the length would facilitate the production of harmonics and so give the nay an extended compass. Victor Loret<sup>1</sup> has compiled a list of all the real pipes of ancient Egypt which have survived, having for the most part been preserved in mummy cases. The nay was not restricted to ancient Egypt, but has remained in general use in various parts of the East until the present day. (K. S.)

**NAYAGARH**, a native state in India, in the Orissa subdivision of Bengal. Area, 588 sq. m.; pop. (1901) 140,779; revenue, £8000. It contains hills rising to 5000 ft.; and exports much agricultural produce. In 1804 a revolt of the hill tribe of Khonds against the raja required the intervention of British military police. Nayagarh village (pop. 3340) is connected by road with Khurda in Puri district.

**NAYAR**, or **NAIR**, a caste or tribe on the W. coast of S. India, who form the dominant race in Malabar. Traditionally they are soldiers, but many have taken to professions, and one was in 1910 a judge of the high court at Madras. Their total number in all India in 1901 was just over one million. Their most peculiar customs are: (1) *marumakkattayam* = "descent through sister's children," or inheritance in the female line; and (2) *sambandham*, a loose form of union, taking the place of marriage, without any responsibility of the husband towards either wife or children. In 1896 an act of the Madras legislature enabled a *sambandham* to be registered, and have the force of a legal marriage. Little advantage has been taken of this act, while it is alleged that the *sambandham* now usually lasts for a lifetime.

See *Malabar District Gazetteer* (Madras, 1908).

**NAYLER** (or **NAYLOR**), **JAMES** (1618-1660), English Puritan, was born at Andersloe or Ardsley, in Yorkshire, in 1618. In 1642 he joined the parliamentary army, and served as quartermaster in John Lambert's horse. In 1651 he adopted Quakerism, and gradually arrived at the conviction that he was a new incarnation of Christ. He gathered round him a small band of disciples, who followed him from place to place. At Appleby in 1653 and again at Exeter in 1655 he suffered terms of imprisonment. In October 1655, in imitation of Christ's procession into Jerusalem, he entered Bristol on horseback riding single—"a rawboned nude figure, with lank hair reaching below his cheeks"—attended by seven followers, some on horseback, some on foot, he in silence and they singing "Hosanna! Holy, holy! Lord God of Sabaoth!" At the High Cross he and his followers were arrested. His trial occupied the second parliament of Cromwell for several days, and on the 16th of December 1656 he was convicted of blasphemy and sentenced to be whipped from the Palace Yard to the Old Exchange, to be branded in the forehead with "B" (for blasphemer), to have his tongue bored with a red-hot iron, to be whipped through the streets of Bristol, and to suffer imprisonment with hard labour for two years. On his release he was readmitted into the communion of the Quakers, and spent some time in Westmorland with George Whitehead (1636?-1723). In October 1660 Nayler set out to visit his long-forsaken family in Yorkshire, but died on the journey in Huntingdonshire.

A collected edition of the *Tracts of Nayler* appeared in 1716. See *A Relation of the Life, Conversion, Examination, Confession, and Sentence of James Nayler* (1657); *A Memoir of the Life, Ministry, Trial, and Sufferings of James Nayler* (1719); and *A Refutation of some of the more Modern Misrepresentations of the Society of Friends commonly called Quakers, with a Life of James Nayler*, by Joseph Gurney Bevan (1800).

<sup>1</sup> "Les Flûtes égyptiennes antiques," in *Journal asiatique*, 8<sup>ème</sup> série, tome xiv. (Paris, 1889).

**NAZARENES** (Ναζαραιῶτες), an obscure Jewish-Christian sect, existing at the time of Epiphanius (fl. A.D. 370) in Coele-Syria, Decapolis (Pella) and Basanitiss (Cocabe). According to that authority (*Panarion*, xxix, 7) they dated their settlement in Pella from the time of the flight of the Jewish Christians from Jerusalem, immediately before the siege in A.D. 70; he characterizes them as neither more nor less than Jews pure and simple, but adds that they recognized the new covenant as well as the old, and believed in the resurrection, and in the one God and His Son Jesus Christ. He cannot say whether their christological views were identical with those of Cerinthus and his school, or whether they differed at all from his own. But Jerome (*Ep.* 79, to Augustine) says that they believed in Christ the Son of God, born of the Virgin Mary, who suffered under Pontius Pilate, and rose again, but adds that, "desiring to be both Jews and Christians, they are neither the one nor the other." They used the Aramaic recension of the Gospel according to Matthew, which they called the Gospel to the Hebrews, but, while adhering as far as possible to the Mosaic economy as regarded circumcision, sabbaths, foods and the like, they did not refuse to recognize the apostolicity of Paul or the rights of heathen Christians (Jer., *Comm. in Isa.*, ix. 1). These facts, taken along with the name (cf. Acts xxiv. 5) and geographical position of the sect, lead to the conclusion that the Nazarenes of the 4th century are, in spite of Epiphanius's distinction, to be identified with the Ebionites (*q.v.*).

**NAZARETH** (mod. *en-Nāzira*), a town in Galilee, in a hollow of the hills on the southern border of the plain of Esdraelon. It first appears as a village (John i. 46) in which Joseph and Mary lived (Luke i. 26) and to which they returned from Egypt (Matt. ii. 23). Here the unrecorded years of Christ's boyhood were spent. From the name of the town comes *naẓāra* (*i.e.* "Nazarenes"), the ordinary oriental word for "Christians." There was here a synagogue (Matt. xiii. 54) in which Christ preached the sermon that led to his rejection by his fellow townsmen. The growth of legends and traditional identifications can be traced in the writings of the pilgrims who have visited the town from Jerome's time till our own. For none of these can anything be said, save that it is possible that the village spring (called "St Mary's Well") is the same as that used in the time of Christ. A large basilica stood here about A.D. 600: the crusaders transferred here the bishopric of Scythopolis. It was taken by Saladin in 1187. In 1517 it was captured by the Turks. The population is now estimated at about 3500 Moslems and 6500 Christians; there are numerous schools, hospitals, &c., conducted by Greeks, Latins and Protestants. Visitors are shown the "Church of the Annunciation" with caves (including a fragment of a pillar hanging from the ceiling, and said to be miraculously supported) which are described as the scene of the annunciation, the "workshop of Joseph," the "synagogue," and a stone table, said to have been used by Christ.

**NAZARITE**, or rather NAZIRITE, the name given by the Hebrews to a peculiar kind of devotee. The characteristic marks of a Nazirite were unshorn locks and abstinence from wine (Judges xiii. 5; 1 Sam. i. 11; Amos ii. 11 seq.); but full regulations for the legal observance of the Nazirite vow are given in Num. vi., where every product of the grape-vine is forbidden, and the Nazirite is enjoined not to approach a dead body, even that of his nearest relative. The law in question is in its present form post-exilic, and is plainly directed to the regulation of a known usage. It contemplates the assumption of the vow for a limited period only, and gives particular details as to the atoning ceremonies at the sanctuary by which the vow must be recommenced if broken by accidental defilement, and the closing sacrifice, at which the Nazirite on the expiry of his vow cuts off his hair and burns it on the altar, thus returning to ordinary life. Among the later Jews the Nazirite vow, of course, corresponded with the legal ordinance, which was further developed by the scribes in their usual manner (Mishna, tractate *Nazir*; cf. 1 Macc. xiii. 49; Acts xxii. 23 seq.; Joseph. *Ant.* xix. 6, 1, *Wars* ii. 14. 1). On the other hand, in the earliest historical case, that of Samson, and in the similar case of Samuel (who,

however, is not called a Nazirite), the head remains unshorn throughout life, and in these times the ceremonial observances as to uncleanness must have been less precise. Samson's mother is forbidden to eat unclean things during pregnancy, but Samson himself touches the carcass of a lion and is often in contact with the slain, nor does he abstain from giving feasts.<sup>1</sup>

In the cases of Samuel and Samson the unshorn locks are a mark of consecration to God (Judges xiii. 5) for a particular service—in the one case the service of the sanctuary, in the other the deliverance of Israel from the Philistines. Since, moreover, the Hebrew root *n-z-r* is only dialectically different from *n-d-r*, "to vow," both corresponding to the same original Semitic root (Arab. *n-dh-r*), it would seem that the peculiar marks of the Nazirite are primarily no more than the usual sign that a man is under a vow of some kind. To leave the locks unshorn during an arduous undertaking in which the divine aid was specially implored, and to consecrate the hair after success, was a practice among various ancient nations, but the closest parallel to the Hebrew custom is found in Arabia.<sup>2</sup> There the vow was generally one of war or revenge, and, till it was accomplished, the man who vowed left his hair unshorn and unkempt, and abstained from wine, women, ointment and perfume. Such is the figure of Shanfara as described in his *Lamiya*. The observances of the *ihram* (period of consecration) belong to the same usage (see *Macca*), and we find that at Taif it was customary to shear the hair at the sanctuary after a journey. The consecration of Samuel has also its Arabic parallel in the dedication of an unborn child by its mother to the service of the Ka'ba (Ibn Hishām, p. 76; Azrakī, p. 128). The spirit of warlike patriotism that characterized the old religion of Israel could scarcely fail to encourage such vows (cf. 2 Sam. xi. 11, and perhaps 1 Sam. xxi. 4 seq.), and from the allusion in Amos we are led to suppose that at one time the Nazirites had an importance—perhaps even an organization—parallel to that of the prophets, but of a very different religious type from the Canaanite nature-worship.

See RECHABITES; *Encyc. Bibl.* col. 3362 seq.; C. B. Gray, *Numbers*, pp. 56-61; E. Kautzsch (*i.e.* n. 1 below); W. R. Harper, *Amos and Hosea*, p. li. sq., with references. (W. R. S.; S. A. C.)

**NAZARIUS** (4th century A.D.), Latin rhetorician and panegyrist, was, according to Ausonius, a professor of rhetoric at Burdigala (Bordeaux). The extant speech of which he is undoubtedly the author (in E. Bährens, *Panegyrici Latini*, No. 10) was delivered in 321 to celebrate the fifteenth anniversary of the accession of Constantine the Great, and the fifth of his son Constantine's admission to the rank of Caesar. The preceding speech (No. 9), celebrating the victory of Constantine over Maxentius, delivered in 313 at Augusta Treverorum (Trier), has often been attributed to Nazarius, but the difference in style and vocabulary, and the more distinctly Christian colouring of Nazarius's speech, are against this.

See M. Schanz, *Geschichte der römischen Litteratur*, iii. (1896); Teuffel-Schwabe, *Hist. of Roman Literature* (Eng. trans., 1900), 401. 6.

**NEAGH, LOUGH**, the largest lake (Irish, "lough") in the British Isles, situated in the north-east of Ireland, in the province of Ulster, its waters being divided between counties Antrim (N. and E.), Down (S.E.), Armagh (S.), Tyrone and Londonderry (W.). Its shape is an irregular oblong, its extreme measurements being 18 m. from N.E. to S.W. 16 from N. to S., and 11 from E. to W. Its circumference, without including minor indentations, is about 64 m., and its area 98,255 acres or about 153 sq. m. The shores are generally flat and marshy, or very gently sloping, but flat-topped hills rise near the northern shore, where the lake reaches its extreme depth of 102 ft. The mean height above sea-level is 48 ft. Though the lough receives a large number of

<sup>1</sup> The prohibition to Samson's mother to abstain from wine does not appear to belong to the original narrative (see E. Kautzsch, *Hastings's D.B.* v. 657 col. b. following Böhme). John the Baptist is a later example of lifelong consecration (Luke i. 15); cf. also the tradition as to James the Just (Euseb. *H.E.* ii. 23).

<sup>2</sup> On consecration of the hair, see Spencer, *De Legibus Hebr.* iii. 1. 6; I. Goldziher, *Rev. Hist. Rel.* xiv. 49 sqq. (1886); J. C. Frazier, *Golden Bough*, i. 368 sqq.; and W. R. Smith, *Rel. Sem.*, Index s.v. "hair."

streams, the river Bann alone carries off its waters, flowing northward. The principal feeders are the Main on the north, the Crumlin (whose waters have petrifying powers) on the east, the Bann and Blackwater on the south, and the Ballinderry and Moyola on the west. Antrim and Toome, at the N.E. and N.W. respectively, are the only towns immediately on the shores. The islands are few and near the shores; namely, Skady Tower on the north, Ram's Island (with a ruined round tower) on the east, Ready and Coney Islands on the southwest. The lough abounds in fish, including gillaroo trout, char and pulpen or fresh-water herring. A tradition that the lough rose suddenly from a fountain, inundating a populous district, and that remains of buildings may be seen below the waters, finds place in Thomas Moore's ballad *Let Erin remember*.

**NEAL, DANIEL** (1678-1743), English historian, born in London on the 14th of December 1678, was educated at the Merchant Taylors' School, and at the universities of Utrecht and Leiden. In 1704 he became assistant minister, and in 1706 sole minister, of an independent congregation worshipping in Aldersgate Street, and afterwards in Jewin Street, London, where he remained until his death on the 4th of April 1743. He married Elizabeth Lardner (d. 1748), by whom he had one son, Nathanael, and two daughters. In 1720 Neal published his *History of New England*, which obtained for its author the honorary degree of M.A. from Harvard college. He also undertook to assist Dr John Evans in writing a history of Nonconformity. Evans, however, died in 1730, and, making use of his papers for the period before 1640, Neal wrote the whole of the work himself. This *History of the Puritans* deals with the time between the Reformation and 1689; the first volume appearing in 1732, and the fourth and last in 1738. The first volume was attacked in 1733 for unfairness and inaccuracy by Isaac Maddox, afterwards bishop of St Asaph and of Worcester, to whom Neal replied in a pamphlet, *A Review of the principal facts objected to in the first volume of the History of the Puritans*; and the remaining volumes by Zachary Grey (1688-1766), to whom the author made no reply.

The *History of the Puritans* was edited, in five volumes, by Dr Joshua Toulmin (1740-1815), who added a life of Neal in 1797. This was reprinted in 1822, and an edition in two volumes was published in New York in 1844.

**NEAL, DAVID DALHOFF** (1838- ), American artist, was born at Lowell, Massachusetts, on the 20th of October 1838. He was a pupil of the Royal Academy, Munich, under Max. E. Aimmiller, whose daughter he subsequently married. Later he entered the studio of Piloty, with whom he remained from 1860 to 1876. His picture, "The First Meeting of Mary Stuart and Rizzio," won for him the great medal of the Royal Bavarian Academy of Art. Besides portraits his canvases include "James Watt," a large historical composition shown at the Royal Academy, 1874, "Chapel of the Kings at Westminster" (collection of F. Cutting, Boston) and "Cromwell visiting Milton" (Hurlbut collection, Cleveland, Ohio).

**NEALE, EDWARD VANSITTART** (1810-1892), English co-operator and Christian Socialist, was born at Bath on the 2nd of April 1810, the son of a Buckinghamshire clergyman. After receiving his earlier education at home he went to Oriol College, Oxford. In 1837 he was called to the bar at Lincoln's Inn. He became a member of the Christian Socialists in 1850 and also joined the council of the Society for Promoting Working Men's Associations. His wealth enabled him to carry out experiments in co-operation on a larger scale than had been previously attempted. He founded the first co-operative store in London, and advanced the capital for two builders' associations, both of which failed. In 1851, though strongly opposed by other members of the promoting "Council," he started on his own initiative the Central Co-operative Agency, similar in many respects to the Co-operative Wholesale Society of a later day. The failure of this scheme, together with that of the operatives' cause in the engineering lock-out of 1852 is said to have cost him £40,000. It is certain that until in later life he inherited the estate of Bisham Abbey in Berkshire he was, comparatively

speaking, a poor man. He was closely associated with the movement which resulted in the Industrial and Provident Societies Act of 1876, and the passing of the Consolidation Act of 1862 was almost entirely due to his efforts. Besides publishing pamphlets on co-operation he served on the executive committee which afterwards developed into the Central Co-operative Board, and took an active part in the formation of the North of England Co-operative Wholesale Society in 1865. One of the founders of the Cobden mills in 1866, and the Agricultural and Horticultural Association in 1867, he also promoted the annual co-operative congress, afterwards becoming general secretary of the Central Board. He was also a director of the Co-operative Insurance Company and a member of the Co-operative Newspaper Society for many years. He visited America in 1875 with a deputation whose object was to open up a direct trade between the farmers of the western states and the English co-operative stores. After resigning the post of secretary to the congress board in 1891, he became a member of the Oxford University branch of the Christian Social Union. He died on the 16th of September 1892.

**NEALE, JOHN MASON** (1818-1866), English divine and scholar, was born in London on the 24th of January 1818, and was educated at Trinity College, Cambridge. Here he was affected by the Oxford movement, and helped to found the Camden (afterwards the Ecclesiological) Society. Though he took orders in 1841, ill-health prevented his settling in England till 1846, when he became warden of Sackville College, an almshouse at East Grinstead, an appointment which he held till his death on the 6th of August 1866.

Neale was strongly high-church in his sympathies, and had to endure a good deal of opposition, including a fourteen years' inhibition by his bishop. In 1855 he founded a nursing sisterhood named St Margaret's. He occupies a high place as a hymnologist, but principally as a translator of ancient and medieval hymns, the best known being probably "Brief life is here our portion," "To thee, O dear, dear country," and "Jerusalem, the golden," which are included in the poem of Bernard of Cluny, *De Contemptu Mundi*, translated by him in full. He also published *An Introduction to the History of the Holy Eastern Church* (1850, 2 vols.); *History of the so-called Jansenist Church of Holland* (1858); *Essays on Liturgiology and Church History* (1863); and many other works.

See *Life by his daughter, Mrs Charles Towle (1907)*; the *Memoir* by his friend, R. F. Littledale; and the *Letters of John Mason Neale* (1910), selected and edited by his daughter. For a complete list of Neale's works see article in *Dict. of Nat. Biog.* xl. 145.

**NEAMTZU** (*Neamtzu*), a town in Rumania, situated among the lower slopes of the Carpathian Mountains, and on the left bank of the river Neamtzu, an affluent of the Moldova. Pop. (1900) 8578, about half being Jews. Neamtzu gives its name to the Department of which Piatra is the capital. Lying 15 m. S. by E. of Falticheni, the nearest railway station, it has little trade. Near it is the ruined fortress of Neamtzu, constructed early in the 13th century by the Teutonic knights of Andrew II, king of Hungary, in order to repel the incursions of the Cumanians. An hour's drive to the west of the town is the monastery of Neamtzu, founded in the 14th century, and containing two churches and many ancient and interesting relics. Before the secularization of the monastic lands in 1864, it was one of the richest and most important of the Rumanian monasteries. Baltazesti, 10 m. W. by S. of Neamtzu, is locally famous for its mineral springs and baths.

**NEANDER, JOACHIM** (1650-1680), German hymnwriter, was born at Bremen. The family name, originally Neumann, had, according to the prevailing fashion a century earlier, been Graecized as Neander. After studying at Heidelberg and Frankfurt, where he formed friendships with Friedrich Spanheim (1632-1701) and Philipp Jakob Spener (1635-1705), he settled at Düsseldorf as rector of the Latin school in connexion with the Reformed Church. In 1676 he incurred church censure for abstaining and inducing others to abstain from joining in the celebration of the communion. It was during the term of



his suspension from his teaching office that many of his hymns were written. He ultimately renounced his connexion with the separatists, and in 1679 returned to Bremen as one of the preachers of St. Martin's church. In the same year he published the *Bundeslieder* and *Dankpsalmen*, a collection of 71 hymns, of which many are still in use. He died on the 31st of May 1680. The Neanderthal, near Düsseldorf, takes its name from him. For his place in hymnology see HYMNS.

See J. F. Iken, *Joachim Neander, sein Leben und seine Lieder* (1880).

**NEANDER, JOHANN AUGUST WILHELM** (1789–1850), German theologian and church historian, was born at Göttingen on the 17th of January 1789. His father, Emmanuel Mendel, is said to have been a Jewish pedlar, but August adopted the name of Neander on his baptism as a Christian. While still very young, he removed with his mother to Hamburg. There, as throughout life, the simplicity of his personal appearance and the oddity of his manners attracted notice, but still more, his great industry and mental power. From the grammar-school (Johanneum) he passed to the gymnasium, where the study of Plato appears especially to have engrossed him. Considerable interest attaches to his early companionship with Wilhelm Neumann and certain others, among whom were the writer Karl August Varnhagen von Ense and the poet Adelbert von Chamisso.

Baptized on the 25th of February 1806, in the same year Neander went to Halle to study divinity. Here Schleiermacher was the lecturing. Neander found in him the very impulse which he needed, while Schleiermacher found a pupil of thoroughly congenial feeling, and one destined to carry out his views in a higher and more effective Christian form than he himself was capable of imparting to them. But before the year had closed the events of the Franco-Prussian War compelled his removal to Göttingen. There he continued his studies with ardour, made himself yet more master of Plato and Plutarch, and became especially advanced in theology under the venerable G. J. Planck (1751–1833). The impulse communicated by Schleiermacher was confirmed by Planck, and he seems now to have realized that the original investigation of Christian history was to form the great work of his life.

Having finished his university course, he returned to Hamburg, and passed his examination for the Christian ministry. After an interval of about eighteen months, however, he definitively betook himself to an academic career, "habilitating" in Heidelberg, where two vacancies had occurred in the theological faculty of the university. He entered upon his work here as a theological teacher in 1811; and in 1812 he became a professor. In the same year (1812) he first appeared as an author by the publication of his monograph *Über den Kaiser Julianus und sein Zeitalter*. The fresh insight into the history of the church evinced by this work at once drew attention to its author, and even before he had terminated the first year of his academical labours at Heidelberg, he was called to Berlin, where he was appointed professor of theology.

In the year following his appointment he published a second monograph *Der Heilige Bernhard und sein Zeitalter* (Berlin, 1813), and then in 1818 his work on Gnosticism (*Genetische Entwicklung der vornehmsten gnostischen Systeme*). A still more extended an elaborate monograph than either of the preceding followed in 1822, *Der Heilige Johannes Chrysostomus und die Kirche, besonders des Orients in dessen Zeitalter*, and again, in 1824, another on Tertullian (*Antignostikus*). He had in the meantime, however, begun his great work, to which these several efforts were only preparatory studies. The first volume of his *Allgemeine Geschichte der christlichen Religion und Kirche* embracing the history of the first three centuries, made its appearance in 1825. The others followed at intervals—the fifth, which appeared in 1842, bringing down the narrative to the pontificate of Boniface VIII. A posthumous volume, edited by C. F. T. Schneider in 1852, carried it on to the period of the council of Basel. Besides this great work he published in 1832 his *Geschichte der Pflanzung und Leitung der christlichen*

*Kirche*, and in 1837 his *Das Leben Jesu Christi, in seinem geschichtlichen Zusammenhang und seiner geschichtlichen Entwicklung*, called forth by the famous *Life of David Strauss*. In addition to all these he published *Denkwürdigkeiten aus der Geschichte des Christentums* (1823–1824, 2 vols., 1825, 3 vols., 1846); *Das Eine und Mannichfaltige des christlichen Lebens* (1840); papers on Plotinus, Thomas Aquinas, Theobald Thamer, Blaise Pascal, J. H. Newman, Blanco White and T. Arnold, and other occasional pieces (*Kleine Gelegenheitschriften*, 1820), mainly of a practical, exegetical and historical character. He died on the 14th of July 1850, worn out and nearly blind with incessant study. After his death a succession of volumes, representing his various courses of lectures, appeared (1856–1864), in addition to the *Lectures on the History of Dogma (Theologische Vorlesungen)*, admirable in spirit and execution, which were edited by J. L. Jacobi in 1857.

Neander's theological position can only be explained in connexion with Schleiermacher, and the manner in which while adopting he modified and carried out the principles of his master. Characteristically meditative, he rested with a secure footing on the great central truths of Christianity, and recognized strongly their essential reasonableness and harmony. Alive to the claims of criticism, he no less strongly asserted the rights of Christian feeling. "Without it," he emphatically says, "there can be no theology; it can only thrive in the calmness of a soul consecrated to God." This explains his favourite motto: "Pectus est quod theologum facit."

His *Church History (Allgemeine Geschichte der christlichen Religion und Kirche)* remains the greatest monument of his genius. In this "Neander's chief aim was everywhere to understand what was individual in history. In the principal figures of ecclesiastical history he tried to depict the representative tendencies of each age, and also the types of the essential tendencies of human nature generally. His guiding principle in treating both of the history and of the present condition of the church was—that Christianity has room for the various tendencies of human nature, and aims at permeating and glorifying them all; that according to the divine plan these various tendencies are to occur successively and simultaneously and to counterbalance each other, so that the freedom and variety of the development of the spiritual life ought not to be forced into a single dogmatic form" (Otto Pfeiderer, *Development of Theology*, p. 280). Several of his books have passed into new and revised editions and have been translated into English. Among these English versions may be mentioned *General History of the Christian Religion and Church*, translated by J. Torrey (1850–1858); *History of the Planting and Training of the Church by the Apostle*, by J. E. Ryland (1851); *Julian and his Generation*, by W. Cox (1850); *Life of Jesus*, by J. M'Clintock and C. E. Blumenthal (1848); and *Memorials of Christian Life in the Early and Middle Ages*, by J. E. Ryland (1852).

See O. C. Krabbe, *August Neander* (1852), and a paper by C. F. Kling (1800–1861) in the *Stud. u. Krit.* for 1851; J. L. Jacobi, *Erinnerungen an August Neander* (1882); Philipp Schaff, *Erinnerungen an Neander* (1886); Adolph Harnack, *Rede auf August Neander* (1889); A. F. J. Wiesang, *Neanders Leben* (1889); Lu. T. Schulze, *August Neander* (1890); K. F. Schneider, *August Neander* (1894). Cf. Herzog-Hauck, *Realencyklopädie*, and P. Schaff, *Germany: its Universities and Theology* (1857).

**NEANDERTHAL**, a ravine near the village of Hochdal between Düsseldorf and Elberfeld, Rhénish Prussia. Here in 1856 were discovered in a Quaternary bed in the Feldhofen Cave human remains which have been referred to a type commonly called Neanderthal Man. The bones found were a brain-cap, two femora, two humeri and other fragments, now in the Fuhrtrott Collection, Elberfeld. The cranium, pronounced by Huxley to be the most ape-like yet discovered, was remarkable for its enormous superciliary ridges. Professor Virchow and others contended that the remarkable shape was pathological or caused by disease during the lifetime of the individual. The subsequent discovery of two other skulls, almost identical in form, at Spy in Belgium, have helped to prove its typical character. The now generally accepted view is that the Neanderthal skull represents the oldest known dolichocephalic race of Europe.

**NEAP**, a word only used of tides in which the high-water mark is at its lowest, there being the least difference in level between high and low water, opposed to "spring tides" (see TIDE). The word is obscure in origin. It appears in O. Eng. in *neþflod*, and only once alone in the expression *forthganges nép*, "without power of advancing." It may possibly be connected with "nip," in the sense of "pinched," "scanty."

**NEARCHUS**, one of the officers in the army of Alexander the Great. A native of Crete, he settled at Amphipolis in Macedonia. In 325, when Alexander descended the Indus to the sea, he ordered Nearchus to conduct the fleet to the head of the Persian Gulf. The success with which Nearchus accomplished this arduous enterprise led to his selection by Alexander for the more difficult task of circumnavigating Arabia from the mouth of the Euphrates to the Isthmus of Suez. But this project was cut short by the illness and death of the king (323). In the troubles that followed Nearchus attached himself to Antigonus, under whom he held the government of his old provinces of Lycia and Pamphylia, and probably therefore shared in the downfall (301) of that monarch.

He wrote a detailed narrative of his expedition, of which a full abstract was embodied by Arrian in his *Indica*—one of the most interesting geographical treatises of antiquity.

The text, with copious geographical notes, is published in C. Müller's *Geographi Graeci Minores*, i. (1856); on the topography see W. Tomaschek, "Topographische Erläuterung der Küstenfahrt Nearchus vom Indus bis zum Euphrat" in *Sitzungsberichte der K. K. Acad. der Wissenschaften*, cxxi. (Vienna, 1890). See also E. H. Bunbury, *Ancient Geography*, l. ch. 13; and ALEXANDER THE GREAT. *Ancient authorities*—Arrian, *Anab.* vi. 19, 21; vii. 4, 19, 20, 25; Plutarch, *Alexander*, 10, 68, 75; Strabo xv. pp. 721, 725; Diod. Sic. xvii. 104; Justin xiii. 4.

**NEATH** (Welsh, *Castell-Nedd*), a municipal and contributory parliamentary borough, seaport and market-town of Glamorgan-shire, south Wales, prettily situated near the mouth of the Neath or Nedd, on the Great Western and the Rhondda and Swansea Bay railways, 7½ m. E.N.E. of Swansea and 183½ m. by rail from London, via Badminton. The Neath and Brecon railway has a terminus in the town. Pop. (1901) 13,720. The principal buildings are the parish church of St Thomas (restored 1874), the church of St David (1866), a Roman Catholic church, and Baptist, Calvinistic, Methodist, Congregational and Wesleyan chapels; the intermediate and technical schools (1895), Davies's endowed (elementary) school (1789), the Gwyn Hall (1888), the town hall, with corn exchange in the basement storey, and the market-house. According to tradition Iestyn-aw-Gwrgan, the last prince of Glamorgan, had a residence somewhere near the present town, but Fitzhamon, on his conquest of Glamorgan, gave the district between the Neath and the Taw to Richard de Granville (ancestor of the Granvilles, marquesses of Bath), who built on the west banks of the Neath first a castle and then in 1129 a Cistercian abbey, to whose monks he later gave all his possessions in the district. All traces of this castle have disappeared. Another castle, built in the same century, on the east bank, was held direct by the lords of Glamorgan, as the westernmost outpost of their lordship. It was frequently attacked by the Welsh, notably in 1231 when it was taken, and the town demolished by Llewelyn ab Iorwerth. The portcullis gate and a tower are all that remain of it; of the abbey which was at one time the finest in Wales, there still exist the external walls, with parts of the chapel, vaulted chapter-house, refectory and abbot's house. This abbey was the spot where Edward II. found shelter after his escape from Caerphilly. At the dissolution the abbey and the manor of Cadoxton (part of its possessions) were sold to Sir Richard Williams or Cromwell. Its cartulary has been lost. Copper smelting has been carried on in or near the town since 1584 when the Mines Royal Society set up works at Neath Abbey; the industry attained huge proportions a century later under Sir Humphrey Mackworth, who from 1695 carried on copper and lead smelting at Melincrythan. Besides its copper works the town at present possesses extensive tinplate, steel and galvanized sheet works as well as iron and brass foundries, steam-engine factories, brick and tile works, engineering works, flannel factories and chemical works. In the neighbourhood there are numerous large collieries, and coal is shipped from wharves on the riverside, vessels of 300 or 400 tons being able to reach the quays at high tide. The Neath Canal, from the upper part of the Vale of Neath to Briton Ferry (13 m.) passes through the town, which is also connected with Swansea by another canal. There is a large export trade in coal,

copper, iron and tin, mostly shipped from neighbouring ports, while the principal imports are timber and general merchandise. Neath is included in the Swansea parliamentary district of boroughs.

The town perhaps occupies the site of the ancient Nidus or Nidum of the Romans on the Julia Maritima from which a vicinal road branched off here for Brecon. No traces of Roman antiquities, however, have been found. Neath is a borough by prescription and received its first charter about the middle of the 12th century from William, earl of Gloucester, who granted its burgesses the same customs as those of Cardiff. Other charters were granted to it by successive lords of Glamorgan in 1290, 1340, 1359, 1397, 1421 and 1423. By the first of these (1290) the town was granted a fair on St Margaret's Day (July 20) and as the abbey had extensive sheep walks the trade in wool was considerable. In 1685 James II. granted a charter, which, however, was not acted upon except for a short time.

**NEBO**, or NABU ("the proclaimer"), the name of one of the chief gods of the Babylonian pantheon, the main seat of whose worship was at Borsippa—opposite the city of Babylon. It is due to the close association of Borsippa with Babylon after the period when Babylon became the centre of the Babylonian empire that the cult of Nebo retained a prominence only some degrees less than that of Marduk. The amicable relationship between the two was expressed by making Nebo the son of Marduk. In this case the expression of the relationship in this form was intended to symbolize the superiority of Marduk, different, therefore, from the view involved in making Marduk the son of Ea (*g.s.*), which meant that the prerogatives of Ea were transferred to Marduk by the priests of Babylon.

Borsippa became in the course of time so completely a mere adjunct to Babylon that one might fairly have expected the Nebo cult to have been entirely absorbed by that of Marduk. Since that did not happen, the legitimate inference is that other deterrent factors were at play. One of these factors was the position that Nebo had acquired as the "god of wisdom" to whom more particularly the introduction of writing was ascribed. He takes his place, therefore, by the side of Ea as a cultural deity. The wisdom associated with him had largely to do with the interpretation of the movements in the heavens, and the priests of Nebo at an early age must have acquired widespread fame as astrologers. Assuming now, for which there is a reasonable amount of confirmatory evidence, that the priestly school of Nebo had acquired a commanding position before Babylon rose to political importance we can understand why the worshippers of Marduk persisted in paying homage to Nebo, and found a means of doing so without lowering the dignity and standing of their own god. If Assur-bani-pal, the king of Assyria (668–626 B.C.), in the subtitles to the copies of Babylonian literary tablets invokes as he invariably does Nebo and his consort Tashmit as the gods of writing to whom all wisdom is traced, it is fair to assume that in so doing he was following ancient tradition and that the priests of Marduk likewise were dependent upon the school at Borsippa for their knowledge and wisdom.

Nebo is therefore an older god than Marduk in the sense that his specific prerogative as the god of wisdom was too firmly recognized when Marduk became the head of the Babylonian pantheon to be set aside.

The temple school at Borsippa continued to flourish until the end of the neo-Babylonian empire, and school texts of various contents, dated in the reigns of Artaxerxes, Cambyses and Darius, furnish the evidence that the school survived even the conquest of Babylonia by Cyprus (538 B.C.). The original character of Nebo can no longer be determined with any degree of definiteness. He may have been a solar deity, but there are also decided indications which point to his being a water-deity—like Ea. It may be, therefore, that if he shows the traits of a solar deity, this may be due to the influence of the neighbouring Marduk cult, just as in return Marduk takes on attributes that belong of right to Nebo. Thus, as the god of writing, Nebo has charge of the tables of fate on which he inscribes the names

of men and decides what their lot is to be. If in the systematized religious system, Marduk appears as the arbiter of human fates, the conclusion is warranted that Marduk is here imbued with the authority which originally was in the hands of his son. A reconciliation between the rival claims was effected by continuing Nebo in the rôle of scribe, but as writing at the dictation of the gods, thus recording what the divine assembly, gathered in the "chamber of fates" (known as Ushu Kinakku) within the precincts of E-Saggila—Marduk's temple at Babylon—under the presidency of Marduk, had decided.

Nebo also does homage to his father by paying him an annual visit during the New Year celebration, when the god was solemnly carried across to Babylon, and in return Marduk accompanied his son part way back to his shrine at Borsippa. Within E-Saggila, Nebo had a sanctuary known, as was his chief temple at Borsippa, as E-Zida, "the legitimate (or 'firm') house," and the close bond existing between father and son was emphasized by providing for Marduk within the precinct of E-Zida, a sanctuary which bore the same name, E-Saggila, "the lofty house," as Marduk's temple at Babylon. The kings, and more particularly those of the neo-Babylonian dynasty, devote themselves assiduously to the worship and embellishment of both E-Saggila and E-Zida. In their inscriptions Marduk and Nebo are invoked together and the names of the two temples constantly placed side by side. The symbols of the two gods are similarly combined. On boundary stones and cylinders, when Marduk's symbol—the lance—is depicted, Nebo's symbol—the stylus—is generally found adjacent. The dragon, though of right belonging to Marduk (*g.u.*), as the conqueror of Tiamat, also becomes the symbol of Nebo, and similarly in other respects the two form a close partnership. Such is the relation between the two that occasionally, as in the official reports of astrologers and in official letters, Nebo is even mentioned before Marduk without fear of thereby offending the pride of the priests of Marduk.

In Assyria the Nebo cult likewise enjoyed great popularity, and there is a record of one Assyrian ruler who made Nebo his specific deity and called upon his subjects to put their whole trust in him. One may discern, indeed, a tendency in Assyria to take advantage of the almost equal plane on which Nebo stands with Marduk in Babylonia, to play off Nebo as it were against Marduk. The Assyrian kings in this way, by glorifying at times Nebo at the expense of Marduk, paid their debt of homage to the south without any risk of lowering the grade of their own chief deity Assur. Marduk was in a measure Assur's rival. This was not the case, however, with Nebo, and they accordingly showed a desire to regard Nebo rather than Marduk as the characteristic representative of the southern pantheon. In the astral-theological system Nebo was identified with the planet Mercury. His consort, known as Tashmit, plays no independent part, and is rarely invoked except in connexion with Nebo.

See also BABYLON, BORSIPPA, BABYLONIAN AND ASSYRIAN RELIGION.

**NEBRASKA**, a state just N. of the centre of the U.S.A., lying approximately between 40° and 43° N. and between 18° 18' W., and 27° W. from Washington. It is bounded on the N. by South Dakota, on the E. by Iowa and a corner of Missouri, on the S. by Kansas, on the S. and W. by a corner of Colorado, and on the W. by Wyoming. The Missouri river extends along the eastern and north-eastern border. The extreme length of the state is about 430 m., and extreme breadth about 210 m. The area is 77,520 sq. m., of which 712 are water surface.

**Physical Features.**—The state lies partly in the physiographic province of the Great Plains (covering more than four-fifths of its area) and partly in that of the Prairie Plains, and slopes gently from the N.W. to the S.E. The altitudes of extreme geographical points are as follows: Rulo, in the S.E. corner of the state, 842 ft.; Dakota city, in the N.E., 1102; Benkelman, in the S.W. in Dundey county, 2968; Kimball, in the S.W. in Kimball county, 4697; Harrison, in the N.W. corner, 4849 ft. There are three physiographic subdivisions; the foot-hills (and Bad Lands), the sand-hills and the prairie—all three being portions of three great corresponding regions of the Great Plains and Prairie provinces.

The western portion of the state lies in the foot-hills of the Rocky Mountain system, and is much rougher than western Kansas. The surface of western Nebraska is characterized by high, barren table-

lands, broken by canyons, dotted with buttes, and dominated by some bold and lofty ridges. Pine Ridge, a picturesque escarpment of the Great Plains, cuts across the N.W. corner of Nebraska from Wyoming into South Dakota. A ridge of low hills and bluffs, often precipitous, marked by buttes and deeply cut in places by canyons, it is the most striking surface feature of the state. The altitude in this region varies from 3500 to 5000 ft. In the fork of the North and South Platte are the Wild Cat Mountains, with contours rising to 5300 ft., in which Wild Cat Mountain, long reported as the highest point in the state, attains 5038 ft. Hochstetler's 5082 ft. and various other hills—Gabe Rock (5006), Big Horn Mountain (4718), Coliseum Rock (5050), Scotts Bluff (4662) &c.—rise to heights of 4500 to 5000 ft. In the extreme N.W. the White river and Hat Creek have carved canyons in deep lacustrine deposits, creating fantastic cliffs and buttes, bare of vegetation, gashed with drainage channels, and baked by the sun. The buttes—bare, pyramidal or conical, flat-topped, precipitous hills, and often fantastic, towering pinnacles—are rather widely distributed through the foot-hill region. They are never more than 600 to 1000 ft. above the surrounding country. Nature is not grand in any part of Nebraska, but the Bad Lands are imposing, and in the wooded foot-hills there is an abundance of bold and attractive scenery, particularly in Sioux county, and in Cherry county around Valentine and on the canyon of the Snake river. East of the Bad Lands is the sand-hill region, which includes an area of possibly 20,000 sq. m. The sand-hills proper are scattered over an area of perhaps 15,000 sq. m., between the meridians of 98° and 103° W. long, lying mainly N. of the Platte; though there are some along the Republican river. In places they rise in tiers, one above another, like miniature mountains, and are 200 to 200 ft. high; but in general they are very low. (25 per cent. high) and are scattered over a plain. Their present contours are wholly the result of wind action. Save in rare instances, however, they have long ceased to be shifting dunes; for, with the cessation of prairie fires and the increase of settlement, they have become well grassed over and stable; although sand-draws, and even occasional "blow-outs" scooped by the winds in the summits or sides of the hills are still characteristic landmarks. All about and inter-penetrating the foot-hill and sand-hill regions are the prairies, which include three-fourths of the state. They are sometimes characteristically flat over wide areas, but are usually gently rolling. Stream valleys and bottom lands are the conspicuously modifying feature of the prairie region; but in general, owing to the gentle slope of the streams and the great breadth of the plains, erosion has been slight; and indeed the streams, overloaded in seasonal freshets, are building up their valley floors. The water-partings are characteristically level uplands, often with shallow depressions, once lakes, and some of them still so. The valleys of the greatest streams are huge shallow troughs. The floor of the North Platte in the foot-hills, the flood-plain of an older river, extends in places to 700 ft. above the surrounding tableland, and 10 to 15 m. wide; the present flood-plain being from 1 to 4 m. in width. Hundreds of small tributaries to the greater streams (especially along the Republican and the Logan) complicate and beautify the landscape. No farming country is richer in quiet and diversified scenic charm than the prairies of the eastern half of the state. The Missouri is noteworthy for high bluffs cut by ravines, which border it almost continuously or at least one side. In the foot-hills there are typical canyons, as along the Platte forks, and in the northern edge of the sand-hills. Those of the upper Republican are the largest, those of the Bad Lands are the most peculiar; and the Niobrara tributary system is the most developed.

**Rivers.**—The Missouri skirts the eastern border for perhaps 500 m. It is not navigated, and save at Sioux City and Omaha serves practically no economic purposes, irrigation being unnecessary in the counties on which it borders. Its bluffs, cut for the most part in the loess but at places in the rock, are frequently from 100 to 200 ft. high. At Vermilion, South Dakota, its alluvial plain, 1131 ft. above the sea, is 330 ft. above the mouth of the Nemaha. The current is always rapid and heavily loaded with sediment,<sup>1</sup> and its axis is forever shifting. Large areas of soil are thus shifted back and forth between Nebraska and the bordering states, to the encouragement of border lawlessness and uncertainty of titles; some portions E. of the thread and apparently well within Iowa remain under the jurisdiction of Nebraska, or vice versa; and Yankton has been seriously threatened with a sudden transfer from the South Dakota to the Nebraska side. The Platte system is also heavily loaded with sediment in Nebraska. The North and South forks both rise in Colorado; each, especially the latter, has a rapid primary descent, and a very gradual fall down the foot-hills of the Great Plains.<sup>2</sup> Across Nebraska, it maintains remarkably straight courses, and an extraordinarily even gradient (about 6 in. per mile). In the spring freshets it is a magnificent stream, but in summer its volume greatly shrinks, and it is normally a broad, shallow, sluggish, stream, flowing through interlacing channels among the sand-bars it heaps athwart its course. The underflow is probably much greater than the summer

<sup>1</sup> About 52 grains per gallon at low water, 404 at high.

<sup>2</sup> The North Platte falls 3700 ft. in 510 m. the South, 7200 ft. in 427 m., above their junction; the latter falling 2692 ft. in 308 m. after leaving its canyon in the Rockies.

surface flow in volume. The Loup system is remarkable for the even dip of its parallel feeders, which once joined the Platte separately, until the latter banked up its deposits across the mouths of their more sluggish currents. The Republican and South Platte—the former an intermittent stream—suffer in their flow from the drain made upon their waters in Colorado for irrigation. The upper course of the Niobrara above the Keya Paha is in a narrow gorge. Its immediate bluffs and the shores of some of its tributaries, notably the Snake, are modified by cañons. This system is also characterized among Nebraska streams for a number of pretty water-falls. The White river, heading on Pine Ridge, falls 1100 ft. in 20 m. Some streams wholly dry up in the dry seasons, and in the foot-hills and sand-hills there are a few that disappear by sinking or evaporation.

**Surface Water.**—Swamps and bogs, apart from purely temporary weather ponds, are confined to a few restricted regions of the Missouri river bottoms and the prairies of the S.E. There are some cut-offs or oxbow lakes along the Missouri, and many lakelets originally such as scattered along the Platte, Elkhorn, Big Blue and other rivers. Scores of lakes are scattered about the heads of streams rising in the sand-hills, especially in Cherry county. Some of them are fresh and some alkaline. Springs also are numerous in the sand-hills, where they form considerable streams. They often flow with force and are known locally from this peculiarity as "artesian" springs, or sometimes, from this and their large size, as "mound" springs. The state fish-hatchery is on springs at South Bend; at Long Pine springs of large flow supply the town and railway shops with water, and lead to the establishment here of Chautauque grounds.

**Underground Waters.**—Blowing wells are peculiar to Nebraska. They occur over much of the state, but are especially numerous in the Platte, and are evidently sensitive to barometric conditions; alternately "blowing" or "sucking" as these vary; so that, in cold weather water-pipes may be frozen 100 or more feet below the surface of the ground. Atmospheric pressure is probably the principal cause of their action; they are therefore termed "weather wells" in some localities. Nearly all countries have a practically inexhaustible supply of ground water. Well-depths vary from 15 to 20 ft. in the stream valleys and from 30 to 35 ft. on the loess prairies to 100-400 ft. in the western part of the region and isolated prairie areas. Artesian water is also available in the region of the Niobrara, in Knox county, a well 656 ft. deep, drilled in 1896, yielding for some 2500 gallons per minute at 95-lb pressure (in 1903 1900 gallons at 65-lb pressure), and furnishes power for a flour-mill and municipal water and electric lighting works; the pressure forces the water about 210 ft. above the mouth of the well, i.e. to a height of 1450 ft. Another (1430 ft. deep), in the environs of Omaha, supplies a daily flow of 1,100,000 gallons under a pressure of 15 lb. In some small and exceptional regions the water is very alkaline, and in the counties of the south it is so generally, that it is difficult, below 150 ft., to avoid an inflow of salt water. Salt wells at Lincoln (263 ft., 1050 and 570 ft. deep) and at Beatrice (1260 ft.) are notable in this regard.

**Geology.**—The eastern part of the state is covered with a thick mantle of Quaternary (Pleistocene), and the greatest part of the western portion with very thick deposits of Miocene and Pliocene (Tertiary). To the Pleistocene belong the alluvium, loess and glacial drift, and in part the sand-hills. The drift covers the eastern fifth of the state. In striking contrast to loess, the Nebraska deposit is thin, seldom thicker than 1 or 2 ft. above the drift there is usually a heavy covering of buff-colored, partially sandy, silty clay, typical in the neighbourhood of Omaha and Council Bluffs. The drift is thin and worn out in places, it averages probably 100 ft., and is often as much as 200 ft. in thickness, and runs diagonally across the state from the N.E. to the Colorado inset. The opinion that it is of aqueous origin (and probably dates from the close of the glacial time) has the weight of authority. It was spread by the rivers; some evidences of wind action may be attributed to a later period. The sand-hills, which overlap the loess N. of the Platte, are probably mainly derived from the Arikanee, but probably also in part from the early Pleistocene. West of 102° long. there are beds, several hundred feet thick of late Tertiary sands and clays. The Arikanee (Miocene) and Ogallala (Pliocene) formations of the North Loup beds are superficial over much of the western half of the state, the former to the N., the latter to the S. The buttes are characteristically Arikanee or Gering formations topping Brule clay. The same is true of at least considerable parts of Pine Ridge. In the Bad Lands there are scanty outcrops of the Chadron formation (known also as "Titanotherium beds"), the oldest of the Tertiary beds. The thick superficial coverings over the state make difficult the determination of the underlying strata. There are only very scanty outcrops except along the rivers. No Archean rocks are exposed in Nebraska, and the sedimentary formations are undisturbed *in situ*. The Palaeozoic era is represented only by the Pennsylvanian series of the Upper Carboniferous and a scanty strip of Kansas-Nebraska Permian, and is confined to the S.E. counties. But, though small in area, the Carboniferous is by far the most important formation as regards mineral resources within the state. It is buried probably 2000 or 3000 ft. in central Nebraska, outcropping again only in the Rocky Mountains. Upon it, in the trough thus formed, rest conformably the coal strata of the Cretaceous; the Jurassic and Triassic being wholly absent (unless in the extreme north-west). The E. limit of

the Cretaceous extends across the state from N. to S. between 98° and 99° W. long. Its groups include the Dakota formation, characterized by a very peculiar rusty sandstone, and the Benton, both of which are rather widely accessible and heavy; the Niobrara; the Pierre shales, which apparently underlie about three-quarters of the state in a deep and heavy bed; and, in the extreme west, the Laramie. There are almost no Cretaceous outcrops except on the eastern, especially the Niobrara, Republican and Platte rivers—and in the Bad Lands. The lower Miocene and Pliocene deposits in the west, above referred to, are underlain by the White river groups of the Oligocene, whose outcrops of Brule clay and Chadron formation also have been mentioned. The Bad Lands are essentially nothing but fresh-water mud excessively weathered and eroded. They are often intersected by dikes of chalcodony, formerly mistaken for lava. The Bad Lands and the Arikanee are famous fossil fields, the latter being the source of the *Daemonelex*, or "Devil's cork-screw," a large spiral fossil, apparently a lacustrine alga. It was once generally supposed that the Pliocene epoch in Nebraska was distinguished by the activity of geysers; but the so-called "geysers" now known commonly and correctly as natural "pumice" and "volcanic ash," which is found in the Oligocene and later formations, has no connexion whatever with geysers, but is produced by the shattering of volcanic rock. It occurs widely in Nebraska and adjoining states.

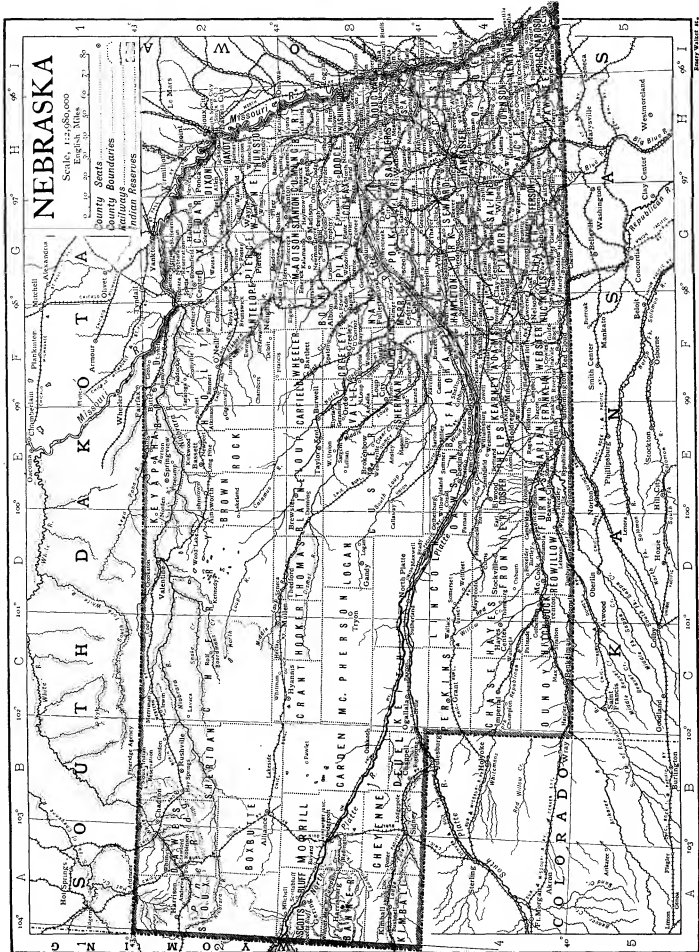
**Minerals.**—Mineral resources are decidedly limited; the total value of the mineral output (excluding coal) in 1907 was \$1,383,916, of which \$953,432 was the value of clay products, \$324,239 of stone, and \$54,227 of sand and gravel. The state, however, is particularly rich in good sands, and has probably its greatest mineral resource, and one of the excellent quality in the commonest region of the level is widely obtainable, and sand of the finest quality is available in inexhaustible quantities, and is an important article of export. Flint (valuable for railway ballast) occurs in immense quantities about Wymore and Blue Springs. The underground salt water flow promised once to be a resource of value, especially in the vicinity of Lincoln, but has proved of little or no value in comparison with the great salt-beds of Kansas. A native plaster is yielded by the Arikanee and Ogallala rocks, but though otherwise of excellent quality it is ruined by slight exposure to the water. A diatomaceous earth in central Nebraska, occurring especially in the region of Loup, is a good polishing powder, and is used for packing steam pipes. Limonite in the form of ochre occurs in considerable quantity. Of building stones limestones are the most abundant and important, the best comes from the Benton beds and when "green" can be sawed into blocks. The Dakota formation, though its sand-stones are in general coarse or otherwise inferior, yields some of splendid quality. Its clays, which are of all colours, are the most valuable of the state. The finest building stone is a beautiful green quartzite rock of dense, fine texture and lasting quality. It is related to the Ogallala beds and occurs only in small areas. The quarries and clay pits of the state are mainly in the Carboniferous region of the Cretaceous lignite occurs in small quantities in the N.E., and peat more widely. The Carboniferous formations carry only thin seams of coal, never thicker than about 2 ft., and rarely readily accessible, and they can never be of more than small and merely local importance.

**Flora.**—Nebraska lies partly in the arid, or Upper Sonoran, and partly in the humid, or Carolinian, area of the Upper Austral life-zone; the divisional line being placed by the United States Biological Survey at about 100° W. long. The most marked characteristic of Nebraska vegetation is its immigrant character. The state has been called "one of the finest illustrations of the commingling of contiguous species to be found anywhere in America" (C. E. Bessey). Immigrant species have even come from Texas and New Mexico, from the Dakotas and the Rockies. From the last-named various species have crept two-thirds of the way across the state, one (the buffalo berry) wholly covers it, and some have barely crossed into the border foot-hills from Wyoming. A very few trees and shrubs, and some grasses, are strictly endemic to the plains and to Nebraska. Four floral regions lying in its boundaries by no means coinciding with its great topographic divisions are distinguished in the regions of the Missouri border, the prairies, sand-hills and foot-hills. In 1896 some 3196, and by 1905 fully 3300 species had been listed, "representing every branch and nearly every class of the vegetable kingdom" (C. E. Bessey). There are at least 64 trees and at least 77 shrubs growing native in the state; but of their joint number a mere half-dozen or so can be classed as strictly endemic. Small woods of broad-leaf trees (and red cedars) grow very generally along the water-courses of the state; and coniferous species grow along Pine Ridge and the Rocky Cañon Mountains. In the East, various trees are readily grown on the uplands; in the West the hickory, locust, the Osage orange and Russian mulberry for windbreaks; the green ash, and red cedar are perhaps the most valuable drought resisting species. The conifers are spreading naturally. In the sand-hills the sand-bar willow of the rivers and the cottonwood growing naturally, evidence the good conditions of moisture; and the forestation of much of the region is undoubtedly possible. Forest reserves were established on the Dismal river in 1902 and millions of seedlings had been grown by 1906 for transplantation in Nebraska and other states

# NEBRASKA

Scale, 1:250,000  
English Miles 0 10 20 30 40  
Kilometers 0 10 20 30 40

- County Seats
- County Boundaries
- Railroads
- Indian Reserves



of the Great Plains. Arbor Day (the 10th of April) was instituted by the Nebraska State Board of Agriculture in 1872 at the instance of J. Sterling Morton, later secretary of agriculture of the United States (see ARBOR DAY). It has been yearly observed by the public schools of the state, and no state has done more than Nebraska for the forestation of its waste and prairie lands. In such a purely agricultural state a large wooded area is not desired. Plums, grapes and the dwarf cherry (*Prunus pennsylvanica*) of the sand-hills are prominent among many wild fruits. The flora is decidedly rich in species as compared with other states, but less so in the number of individuals. Grasses are perhaps the most noteworthy vegetable forms. Nebraska claims a greater variety of native hay and forage species than grow in any other state of the Union. No less than 200 grasses, at least 154 being wild or commonly cultivated, had been listed in 1904. Of the total 200 species 150 (130 indigenous) are valuable for forage, 34 (20 indigenous) are classed economically as weeds, 10 are non-indigenous cereals and 6 are ornamental. The short buffalo-grass was originally everywhere abundant, but it had practically disappeared by 1890 from the eastern half of the state, and since then has steadily become more restricted in habitat. The native prairie grasses have been in considerable part displaced by grasses introduced from more humid regions. Weeds are very numerous (about 125); and some, notably the sand-bur (*Sonchum rostratum*) cockle-bur, and tumble-weeds among indigenous, and the Russian thistle (*Salsola tragus*) and purslane among non-indigenous species, are agricultural pests. Nothing can surpass in beauty the rank grasses and bright flowers that grow on the lowlands and rolling uplands of a virgin prairie—now hardly to be found in the state. The common sunflower (*Helianthus annuus*) of the sand-hills and allied flowers, which spring up in myriads even in the midst of unbroken prairie wherever this is disturbed, line the roads with yellow bands from horizon to horizon, enclose the broken fields and choke waste places.

**Fauna.**—The fauna of the state is not known with the same thoroughness and detail as the flora, but it too is varied. This is notably true of birds and of insects. Of the latter there are probably 12,000 to 15,000 species, including 140 butterflies, at least 180 grasshoppers, several hundred bees, &c. The so-called "grass hoppers," true locusts, do not do damage in the case of Nebraska. About a third of all the species known in the United States are found within the state or close to its borders, and of these, 9 or 10 are so common that their increase under conditions favourable to their development may be a danger. Such conditions are found in dry years, unfavourable to their chief parasitic enemies, favourable to their own breeding, and the cause of their migrations. There were locust plagues in 1874, 1876 and 1877. Fungus parasites have been used with some, but on the whole rather slight, success, and mechanical appliances with perhaps greater success, in combating these pests. The birds are divided into 150 species, of which the western, eastern, northern and southern avian species meet in Nebraska. In 1905 some 415 to 420 species had been found within its borders, and more than half of these were known to nest in the state; 120 had been counted in the winter. The lakes of the sand-hills are the breeding-place—less so as settlement increases—of myriads of water-fowl. Before the advent of the white man Nebraska was full of wild mammals, the buffalo, elk, black and white tailed deer, antelope, bears, timber wolves, panthers (pumas), lynx, otter and mink being common. Almost all that remain are black bears, foxes, coyotes (prairie dogs), mink, musk, racoons, large and prairie dogs (coyopers). Antelope were not uncommon in the west and northwest until after 1890. The coyote is still so common even in the east as to be a nuisance to the farmer; in 1907 a bounty law was in force which provided for the payment of a state bounty of \$5, on every grey wolf, \$1-25 on every coyote and \$1 on every lynx (wild cat). A few rodents have increased in numbers; the prairie dog especially is a pest in the alfalfa fields of the arid lands (as are pocket-gophers at places in the east).

**Climate.**—The climate of Nebraska is typically inland or continental, i. e. it is characterized by "winters of considerable severity, summers of unusual warmth, rainfall in limited quantities, marked and sudden changes of temperature, large seasonal and daily temperature ranges, and dry, salubrious atmosphere, with a small percentage of cloudiness, and a large percentage of sunshine."<sup>1</sup> The average wind velocity for the High Plains of Nebraska and adjoining states is about 10 to 12 m.; 25 m. is not uncommon; and a velocity of 40 m. and over is recorded a half-dozen or more times every year. In spring velocities of 15 to 20 m. are common. The average velocity of winds for the entire state for 11 years preceding 1906 was 9-8 m. The prevailing directions are those common to a large part of the western Mississippi valley. The prevailing wind of the year is N.W.; but in the spring, the summer and much of the autumn its predominance is greatly reduced or overcome by S. and S.W. winds blowing from the Gulf of Mexico (but deflected by the rotation of the earth). Sometimes these winds blow in the winter—causing the curious phenomenon of melting snow on the coldest days of the year; in the summer in seasons of drought, especially in the western part of the state, this wind from the Gulf sometimes reaches Nebraska

wrung dry of its moisture and so hot that in a day or two it shrivels and ruins the crops in its path. Such calamities are, however, uncommon, and the belief that Nebraska is often visited by tornadoes is erroneous.

The normal mean-annual temperature of the state is about 48° F., and the normals for the six approximately equal weather sections into which the state is divided by the National Weather Service are respectively about 48°, 50°, 52°, 48°, 50°, 47° and 46°. This illustrates the extraordinary homogeneity of climatic conditions. But there is a considerable difference in the averages for different months—the normal means of January and July through 30 years being 20-9° and 74-6° F., and the means of spring, summer, autumn and winter respectively about 48°, 72°, 53° and 23-5° F. There is for any particular locality a wide range in absolute temperature through the year, which averages for the state probably about 120° (1897-1905). Similarly, the range is large through the day, especially in the higher altitudes, where the nights are almost invariably cool and refreshing after even the hottest day. The number of continuous days with a mean temperature above 50° F., averages probably about 175 for the state. The actual growing-season between frosts is, however, not so great. Temperature is of course lower as one moves to the N. and N.W., the initial planting and harvesting of each crop progressing wave-like across the state in from one to two weeks. Especially in the W. and N.W. there are in some winters occasional anti-cyclonic or high-area storms known as blizzards—wind-storms preceded or accompanied by snow-fall—which are very severe. They continue from one to three days, and are habitually followed by very low temperature. They are the cause of great loss to the cattle owners. Such storms, however, rarely extend to the S. portion of the state the winters are characteristically mild and open. Temperatures below zero are rare for any locality; and the same may be said of temperatures above 95° in summer.

The normal mean-annual precipitation for the whole state is about 23-84 in. in rain and melted snow, the actual yearly fall varying through 30 years between 13-30 and 31-65 in. Such rainfall might seem inadequate for an agricultural country; moreover, the eastern half of the state is more favoured than the western, which belongs, indeed, to the semi-arid Great Plains on which the Reclamation Service of the United States Government is active. But aridity is a matter of the efficiency rather than of the mere quantity of rainfall, and in this regard Nebraska is very fortunately situated. Rain is most plentiful in the critical months of the year. Seven-tenths of all precipitation falls in the growing season, giving the state, especially in the east, a greater amount at this time than many other states whose aggregate yearly rainfall is greater; so that Nebraska has an abundance for the safest cultivation. Moreover, nine-tenths of the rainfall is absorbed by the loess and sandy soils, only one-tenth being runoff. It is a widely spread but unfounded belief in Nebraska that the rainfall has been increasing since the time of the settlement of the state. That its storage has very greatly increased as cultivation has been extended (the prairie sod sheds water like a roof) is true; moreover, the spread of scientific principles of farming has increased the advantage derived from the ground-water stored. Efficient rainfall has thus been greatly increased. Intermittent streamlets may well become perennial, and many are probably, as reported, becoming so. It is even conceivable that the settlement of the state may affect the seasonal distribution of precipitation; and that an advantageous alteration has in fact resulted is believed by many.

The climate of Nebraska is exceptionally healthy. Its industrial qualities must be attributed to the state's inland situation, its dry and pure air, constant winds and splendid drainage, to which its even slope and peculiar soil alike contribute. In some people, however, nervousness is induced; and the winds, in particular, often have this effect. Autumn is perhaps the finest season; the fields are green into the winter, the air is pure and fresh, though dry and warm, and the long season is delightfully mild and beautiful. The arid portion, as compared with the eastern portion, of the state has alike the advantages and disadvantages of a climate more sharply characterized.

**Soil.**—Geologically Nebraska is one of the most typical agricultural states of the Union; although in the present distribution of industrial interests agriculture is by no means so predominant as in some southern states. The basis of the soils is sands (coarse, fine or silt); clay beds, though economically important, are in quantity relatively scant. In the eastern half silt, and in the western fine sand, form the bulk of the soil. There are five well-defined soil regions corresponding to the geologic-topographic divisions already indicated of drift loess, sand-hills, foot-hills and Bad Lands. The loess is a "salt, fine sandy loam with a large percentage of fine silt, an considerable calcareous matter, and usually a small amount of clay." It contains considerable humic matter, discolouring rapidly in the air (when exposed it is characteristically a bright buff). It is of extraordinary fertility, and its great depth (in Lincoln and Dawson counties bluffs 200 ft. thick are found) is a guarantee of almost inexhaustible resources. The glacial drift is also a useful deposit, coarse ingredients in it being of small amount (rare boulders, and some gravel). The superficial soil over most of the state, and everywhere in the E. except rarely where the loess or drift is bare, is a rich, black vegetable mould, 1 to 2 ft. thick on the uplands. The sand-hills are not inherently infertile; the soil never bakes, is always receptive of moisture,

<sup>1</sup>Senate Executive Document 115 (vol. 10), 51 Congress, 1 Session (1890), *Climate of Nebraska*.

absorbing water like a sponge and holding it well. There is a great amount of fertile valley land, adequately watered. Alfalfa and other cultivated grasses are encroaching on the whole region, and even the natural arid-land bunch grasses make excellent grazing. The "butte" soil of the W. is a fine sandy soil, characteristically calcareous, derived from the Arkansee. With it also moisture is a great factor in its productivity. The "gumbo" soil, an argillite by no means infertile (this name, it should be noted, was originally *Melastoma ferrugineum* *traverseri*); but they are almost destitute of ground water, though containing many green "pockets" where surface water can be stored. They contain much clay and marls, non-absorbent and subject to such excessive wash that vegetation cannot gain a foothold. In various parts of the west are small tracts of so-called "gumbo" soil; they are due to the Pierre shale, are poorly drained and characteristically alkaline. Small alkaline areas also occur about lakes in the sand-hills. Where surface water is adequate the regions of the Pierre shale make splendid grazing lands; but in general they are not very useful for agriculture. Salt lands occur about Salt Creek notably around Lincoln. The stream bottoms of alluvium are modified by loess and humic deposits, and are of course very fertile; but hardly more so than the loess of the uplands.

**Agriculture.**—Agriculture is not only the chief industry but is also the foundation of the commerce and manufactures of the state. In 1900, of the total area 60-8% was reported as included in farms, and 37-5% as actually improved. The rank of the state in the Union was 13th in value of farm products, and 10th in value of farm crops. The farm value in 1890 was \$7,950,857, and in 1899 \$14,461,000; while the total product value was \$162,695,386 in 1890 and \$246,100,000 in 1899, an increase (partly factitious) of 143-4% in the same period. A greater part of the state was reported improved in 1890 than in 1900; the change was due to the increase of stock-raising in the West. Similarly, the size of the average farm increased from 156-9 acres in 1880 to 190-1 in 1890, and 246-1 in 1900, although in eastern Nebraska there was a contrary tendency. Under the Kincaid law, which permits entire sections instead of quarter sections (160 acres) to be homesteaded, this movement has been fostered. In the years 1880-1900 the number of farms operated by cash tenants rose from 1 to 9-6%; of share tenants from 14-9 to 27-3% of the total. There is no appreciable tendency toward management for absentee owners. The census of 1900 showed that not less than two-fifths of the total net income came from live stock or from hay, grain and forage on farms representing together 96% of the farm-value of the state—live stock being a trifle more important; dairying was similarly predominant for 1-6%, and beet-sugar for 0-1%. Other crops were unimportant sources of revenue. Sugar-beet has developed since about 1890; it is localized chiefly in Lincoln county and North Platte, though it has been raised over a large part (especially the western part) of the state. In 1907 about 11,000 acres were planted to sugar beets. The principal factory for the slicing of the beets is one built at Grand Island, Hall county, in 1890. The dairy interest is rapidly growing, but is still exceeded in other states. Omaha is a great dairy market. Nebraska ranks very high in the production of cattle and hogs. A fourth of all animal products are represented by milk, butter and cheese, eggs and poultry; the rest by animals killed on the farm or sold for slaughter, most of them going to supply the meat-packing industry of South Omaha. Wild, salt and prairie grasses make up the bulk of the forage acreage, but the cultivated crops—especially millet and Hungarian grasses and alfalfa—are more important. Holt county in the Elkhorn valley, and Sheridan county in the foot-hills, produce more than half the hay-crop of the state. Alfalfa can be grown with more or less success in every county of the state, not excepting areas where clay or sand form the sub-soil; but on the uplands of the central part of the state it is produced with the greatest success and in the greatest quantities. In 1908, according to the report of the state Board of Agriculture, 10% of the crop of Great Plains and Buffalo counties was actually 1% of the total crop (1,846,703 tons) of the state. The product was quintupled between 1890 and 1905, and between 1905 and 1908 the increase was about 40%. It has been a great aid to western Nebraska as to other portions of the Great Plains. Sorghum and kafir corn are also excellent, and broom-corn fairly good, as drought-resistant crops; the last, which is of lessening importance, is localized in Cass, Saunders and Polk counties. Cereals are by far the most important crops, representing in 1899 four-fifths of farmed land and crop values. Allowing for variations in "years," wet spring with unusually much exactness as far as possible, Nebraska has established her position since about 1900 in the third, fourth and fifth rank respectively among the states of the Union, in the production of Indian corn, wheat and oats. Of these, Indian corn is by far the most important, representing normally about two-thirds of the total crop value; while wheat and oats each represented in 1906 about one-seventh of the total crop, and rye, barley, kafir-corn and buckwheat make up the small remainder. Indian corn is grown to some extent all over the state, except in the north-west, but the great bulk of the crop is produced east of the 99th meridian. It is rarely cut, but is left to mature in the field. The yield in the best years of the decade 1895-1904, according to the most conservative state statistics, varied from 298,509,638 to 72,445,227 bushels, and the average was 178,941,084 bushels, or 190,773,957, omitting the failure of 1901; the yield per acre being similarly 26-35 or 27-19 bushels

(12-4 in 1901);<sup>1</sup> in 1906 the crop was 247,782,500 bushels, and the average yield per acre 34-1 bushels; in 1907 the crop was 179,328,000 bushels, and the average yield only 24 bushels per acre. According to the report of the state Board of Agriculture, Custer, Lancaster and Saunders counties produced the largest amounts (each more than 5,000,000 bushels) of Indian corn in 1908. Since 1900 Nebraska has become one of the foremost winter wheat states, the second in the Union, after Little Spring wheat, its no. 1 sown except in the northern counties, the state being one of the northern edge of the winter wheat belt. From 1880 to 1890 the acreage devoted to wheat greatly diminished, because the spring variety was not relatively remunerative, but the acreage trebled in the next decade as autumn planting increased. The winter varieties have the advantages of larger yield, earlier ripening and lesser loss from insects, and afford protection to the soil. The growth of durum (macaroni) wheat is also increasing, but is hampered by the uncertainty of market, which is for the most part foreign. The wheat crops of the decade 1895-1904 averaged 53,208,805 bushels a year; or ranged from a minimum of 9-8 to a maximum of 20-9 bushels to the acre; in 1906 the crop was 52,288,692 bushels, and the average yield 22 bushels per acre; and in 1907 the crop was 45,911,000 bushels, and the average yield 18-1 bushels per acre. In 1908 Clay, Adams and Hamilton were the principal wheat-growing counties in the state. The corresponding figures for oats were: average yield for the decade, 48,145,185 (range, 28,287-707 in 1901 to 66,810,065 in 1904); range of yield per acre, 17-9 to 34-0, and average 27-6 bushels per acre; in 1906 the crop was 72,275,000 bushels and the average yield per acre 27-5 bushels; and in 1907 the crop was 51,490,000 bushels, and the average yield 20-1 bushels per acre. In the decade 1890-1900 the state did not rise above the 10th rank in the Union; after 1900 her rise was rapid. The same is even more markedly true of rye; in 1907 the crop was 1,502,000 bushels (from 88,400 acres), a yield exceeded in only five states in the country. Apples are raised in the N.E. and S.E. sections of the state, and are much the most important fruit grown. Peaches are next in importance, and horticultural enthusiasts believe that the possibilities of this crop are very great. Other fruits are raised with much success, and in 1904 at St. Louis the horticultural exhibit of the state was one of those of all other states in the medals received for excellence; but nevertheless its relative rank in the Union as a fruit-producing state is still low.

In a period of 30 years (1869-1898) there were, according to the state Board of Agriculture, four seasons whose crops could reasonably be classed as failures, three more as "short," one as fair, eighteen as good, and four as great. Compared with adjoining states—Iowa, Minnesota, South Dakota, Kansas, Missouri—none shows a greater, if indeed any shows so great an average value per acre in the yield of the principal crops as Nebraska. The yield of rye and wheat is the assumed handicap of the western half of the state. In fact the yield of this section relatively to cultivated acreage is normally fully equal to that of the eastern section; a result quite consistent with the scientifically proven fertility of semi-arid lands. The real handicap of the western counties would be shown in comparing aggregate yields per given area; for much land is normally inarable. Alfalfa, stock raising and dairying, afforestation, "dry-farming" and irrigation are, however, proving that the West can maintain prosperity by not relying upon ordinary agriculture. Alfalfa is not easily started, however, on the uplands of the extreme western part of the state; and dry-farming (the Campbell dust-mulch system) has the expensiveness in labour of intensive cultivation. The above-mentioned delusion that climate is changing and adapting itself to agriculture, thus relieving the farmer of accommodating his methods to the climate, has considerably handicapped him in progress. Systematic experiments in dry-farming throughout the Great Plains were provided for on a great scale by Congress in 1906. By attention to crop rotation, soil physics and world-wide search for plants adapted to the Great Plains (such as the U.S. Department of Agriculture has long been conducting), the "dry" decade can be accomplished, and one can say how much; but certainly the Western must long remain at a great disadvantage in comparison with the Eastern portion of the state as regards the growth of cereals.

**Irrigation.**—Water for the western part of the state is a resource of primary importance, and irrigation therewith a fundamental problem. Very generally, especially in the butte regions, the country lends itself to the impounding of surface water. The lakes are of great importance for the stock ranges of the sand-hills. It is commonly believed that, of the underground water, and generally of artesian water, even the driest counties have an abundance. This is great exaggeration. Though both in central and western Nebraska there are strata that generally yield a considerable flow, the supply is usually limited and the expense is great. Up to 1906 dependence was mainly upon the streams, which it is estimated might furnish 3 or 4 million acre-feet—enough to irrigate between 10 and 15% of the arid section—were all the water available, and the land

<sup>1</sup> Data of the State Bureau of Labor and Industrial Statistics, which are lower than those of the state Board of Agriculture, and (in census years) the Federal Census. The yearly average given by the Board of Agriculture for 1895-1904 is 219,196,000 bushels. The statistics for 1906 and 1907 are taken from the *Year-books* of the Department of Agriculture.

irrigable. As compared with the streams of Colorado, where irrigation is much more advanced, the streams of Nebraska have a very constant flow; the relative supply-capacities of the Arkansas and Poudre in Colorado, and the Loup and North Platte in Nebraska being about as 1,000, 1-193, 3-347 and 4-632 respectively, according to the estimates of the state engineer (*Nebraska Public Documents* 1901-1902, vol. iii, p. 144). An irrigation law was first passed by Nebraska in 1895. One of the greatest improvement projects undertaken by the national Reclamation Service is one on the North Platte, begun in 1903, which contemplates a reservoir in Wyoming of sufficient capacity to store all the surplus waters of that stream, about 600 m. of canals, and the reclamation of 107,000 acres in Nebraska; it was 74% completed in 1909. The work of the national service began in Nebraska in 1902. Some farmers on the uplands between the valleys in western Nebraska irrigate by means of wind-mills, and although the underground water is 175 ft. or more below the surface one wind-mill often supplies sufficient water to irrigate ten acres. The extent of irrigated acreage increased about thirteen-fold from 1889 to 1899. In the latter year there were 170,701 m. of ditch costing about \$751,000 per m., irrigating 148,538 acres, which yielded crops averaging \$6.61 per acre in value. The greatest part of the irrigated acreage is in the valley of the North Platte and the Upper Platte—probably nine-tenths in 1906—in Scotts Bluff, Lincoln, Cheyenne, Dawson, Keith and Deuel counties. There is, however, a large ditch in Platte county—the farthest E. of any large ditch in the country; and though agriculture is normally quite "successful" here without irrigation, nevertheless it is more profitable with it. In fact, in 1889 about a quarter of the irrigated acreage lay in the section classed as "barren."

**Manufactures.**—The rank of Nebraska among the states of the Union in 1900 in population, in value of agricultural products, and in value of manufactured products, was respectively twenty-seventh, tenth and nineteenth. In the decade 1890-1900 the state increased the value of its manufactures somewhat more than half. The *per capita* product-values for agriculture and manufactures in 1900 were \$153 and \$135 (as compared with \$63 and \$88 in 1890). Only 2% of the population were engaged in manufacturing in 1900. Of the total factory product (in 1900, \$130,302,453; in 1905, \$154,918,220), 84.7% were urban (i.e. were for the three cities which in 1900 had a population of at least 8,000) in 1900, and 71% in 1905; the percentage for these cities being 53.3% in 1900 and 43.5% in 1905; for South Omaha, 29.2 in 1900 and 34.9 in 1905 for Omaha, and 2.1 in 1900 and 3.4 in 1905 for Lincoln; Nebraska City, Fremont, Grand Island, Beatrice, Hastings, Plattsmouth and Kearney were the only other manufacturing centres of any importance. In 1907 there was a beet-sugar factory at Grand Island; at Nebraska City there are several distinctive industries; at South Omaha very important meat-packing houses; and the other cities have interests rather extensive or varied than distinctive. As yet manufactures are insignificant except in lines immediately dependent upon agriculture, the combined output of the packing, flour and grist mill, dairy and malt-liquor establishments constituting in 1900 nine-tenths of the total state output. Meat-packing is by far the most important single interest, South Omaha being the third greatest packing centre of the country, employing in 1900 and in 1905 a quarter of all wage-earners and yielding nearly one-half the total product-value of the state (\$71,018,339 in 1900; \$69,243,468 in 1905). The malt-liquor industry is favoured by the great production of barley in Iowa; the value of malt liquors manufactured in 1900 was \$1,433,501, and in 1905 \$1,663,788. Nebraska wheat, like that of Kansas, coming for all but a small quantity of winter wheat, is the most characteristic of grain grown on the edge of the semi-arid West; flour and grist-mill products were valued at \$7,794,130 in 1900 and at \$12,190,303 in 1905. The first creamery in Nebraska was established in 1881. A creamery at Lincoln is said to be the largest in the United States. Many co-operative dairies have persisted since the early days of farmers' granges. The value of cheese, butter and other dairy products was \$2,253,893 in 1900 and \$3,326,110 in 1905. Of manufactures not dependent upon agriculture perhaps the most promising is that of brick and tile products (valued at \$839,815 in 1900 and at \$1,131,913 in 1905), and the largest in 1905 was the manufacture and repair of steel railway cars (valued at \$6,244,461 in 1900 and at \$4,394,685 in 1905).

**Communications.**—There is no longer any river navigation. There were 6,101.5 m. of railway in the state at the end of 1907; the great period of railway building was 1870-1890, the mileage in 1870 being 705, in 1880, 1953, and in 1890, 5407. The eastern half of the state is much better covered by railways than the western. Six great east and west trunk-lines connecting the Rocky Mountain region and Chicago enter the state at Omaha (*q.v.*), and two others, giving rather an outlet southward, enter the same city and serve the eastern part of the state. In 1902 all but 5 counties out of 90 had railway outlets. A marked tendency toward north and south railway lines is of great promise to the state, as outlets towards the Gulf of Mexico are important, especially for local freight. Omaha and Lincoln are Federal ports of entry for customs.

**Population.**—In 1900 the population of the state was 1,066,300 and in 1910, 1,192,214. In 1900 10.6% were foreign-born,

and 43.3% natives of other states than Nebraska. The latter came mainly from the north-central states. Of the foreigners, Germans, Scandinavians and British (including English Canadians) made up four-fifths of the total. The most numerous individual races were Germans (65,506), Swedes (24,693), Bohemians (16,138), Danes (12,531), Irish (11,127), English (9,757), Russians (8083) and English Canadians (8010). In 1900 three cities had a population above 25,000—Omaha, 102,555; Lincoln, 40,169; South Omaha, 26,001—and seven others had a population between 5000 and 8000—Beatrice, Grand Island, Nebraska City, Fremont, Hastings, Kearney and York. The population of Nebraska was 28,841 in 1860, 122,993 in 1870, 452,402 in 1880 and 1,062,656 in 1890. The increases of population by decades following 1860 were 326.5, 267.8, 134.1, 0.3, and 11.8%. From 1880-1890 the absolute increase was exceeded in only four states, and was greater than in any state W. of the Mississippi except the enormous state of Texas; from 1890-1900 it was less than in any state of the Union except Nevada (whose population decreased). In this decade 35 counties out of 90 in the state showed a decrease: the shrinkage was mainly in the first half of the decade, and was due to the cumulative effects of national hard times, a reaction from an extraordinarily inflated land "boom" of the late 'eighties, and a remarkable succession of drought years, and consequent crop failure in the West. Between 1885 and 1895 Kansas and Colorado went through much the same experience, due to a too rapid settlement of their arid areas under the conditions of successful agriculture were properly understood. Many homes, and even small settlements in Nebraska—though not to the same extent as in Colorado and Kansas—were abandoned. Urban population (the population in places having 4000 or more inhabitants) also fell, constituting 25.8% in 1890, and in 1900 only 20.8% of the total population of the state. In the case of some cities that showed a great decrease (e.g. Lincoln 27.2%, and Omaha 2%) notoriously "padded" censuses in 1890 were in part responsible for the bad showing ten years later.

In 1906 there were in the state 345,803 communicants of various religious denominations; of these 100,763 were Roman Catholics, 64,352 Methodists, 59,485 Lutherans, 23,862 Presbyterians, 19,121 Disciples of Christ, 17,939 Baptists and 15,247 Congregationalists.

In 1890 there were in the state 2893 untaxed and 3538 taxed Indians, the latter being citizens; in 1900 there were 3,322 altogether, all of them taxed; and in 1908 there were 3720, of whom 1270 were Omaha, 1116 Santee Sioux, 1060 Winnebago and 274 Ponca.

Among the Indians who occupied Nebraska immediately before the advent of the whites and thereafter, the only families of much importance in the state's history were the Caddoan and the Siouan. The Caddoan family was represented by the Middle or Pawnee Confederacy; the Siouan family by its Dakota, Thegiga, Chiwere and Winnebago branches. Included in the Dakota branch were the Santee and Teton tribes, the latter comprising the Brulé, Blackfeet and Oglala Indians; in the Thegiga branch were the Omaha and Ponca tribes; and in the Chiwere branch, the Iowa, Oto and the Missouri tribes. Other tribes were of less importance; and tribes of other families—with the exception of the Cheyennes and Arapahoes of the Algonquian family, whose permanent hunting grounds embraced the foot-hill country of the West—were of negligible importance, being only roamers within the borders of the state. The Pawnees contested the plains against the Sioux with undying emity. Before the Civil War there were no very general troubles between Indians and whites, despite constant frontier difficulties, except the bloodless "Pawnee War" of 1859-60; but in 1863-64 the Indians rose rather generally along the frontier, and many settlers were killed. In 1890-91 there was another war—with the Sioux—marked by the battle of Wounded Knee, just across the line in South Dakota. In dealings with the Indians there have been in Nebraska the usual discreditable features of administration. The maltreatment of the Poncas, a fine and peaceable tribe, was peculiarly and inexcusably harsh. Segregation on reservations was generally accomplished in 1870-1880. There were in 1900 small reservations for Omahas and Winnebagos in Thurston county and for the Sioux in Sheridan county, and an agency for the Santees and Poncas near the mouth of the Niobrara; and at Genoa, where the Pawnee agency and reservation had been located, there was in 1908 an Indian school maintained by the United States government with 350 boarding



pupils. In 1908, however, almost all the tribal lands had been distributed in severalty: the Niobrara Reservation (under the Santee government boarding school for the Santee Sioux and the Ponca) had only 1130-7 acres reserved for agency, school and mission purposes; the Ponca Reservation (under the same school) had only 160 acres reserved for agency and school buildings; the Omaha Reservation (under the Omaha School) had 12,421 acres unallotted; the Sioux Reservation (under the Pine Ridge Agency) for Ogala Sioux had 630 acres; and the Winnebago Reservation (under the Winnebago School) had 1710-8 acres unallotted and 480 reserved for agency, &c.

**Government.**—The present constitution, adopted in 1875, replaced one adopted in 1866. In 1871 a convention framed a constitution that was rejected by the people. It provided for compulsory education, and for the taxation of church property; prohibited the grant by counties or cities of financial aid to railway or other corporations, and enjoined that railways should have an easement only in their right of way. The last two provisions were mainly responsible for the defeat of the constitution. The instrument of 1875 presents a few variations from the normal type, and under it a few interesting problems have arisen. The constitution provides two methods for amendment. A convention for revising or amending the constitution is to be held in case a recommendation to that effect made by the legislature (a three-fifths vote of all the members of each house being required) is accepted by a majority of the electors voting at the next election for members of the legislature, but no amendment agreed upon by the convention is to take effect until approved by a majority of electors voting on it. Without calling a convention, however, the legislature may, by a three-fifths vote of all the members of each house, adopt an amendment, which is to come into effect only if approved by a majority of electors voting at the next election of senators and representatives—the publication of the proposed amendment in some newspaper in each county once a week for three months before the election being required. This has been interpreted by the courts as requiring a majority of the votes actually cast for senators and representatives. As there is less interest in amendments than in the election of members of the legislature, only two out of a large number of amendments proposed from time to time by three-fifths of the members elected to each house have been adopted. The first of these, increasing the pay per day to the members of the legislature and providing for longer sessions,<sup>1</sup> was declared lost by the official canvassers, but when (1886) the ballots had been recounted by the legislature it was declared adopted. The second (1906), creating a railway commission, was endorsed by a political party in state convention, was printed on the same ballot-paper with the names of the party candidates for office in order to secure for it all "straight" party votes, and by this procedure, which was upheld by the state supreme court in 1907, it was adopted. All male persons who are citizens of the United States or have declared their intention to become such at least thirty days before an election have the right of suffrage provided they have attained the age of twenty-one years, have resided in the state six months, are not of unsound mind, and have not been convicted of treason or felony. Women who have either children or taxable property may vote on questions relating to schools. The general election of state and local officers is held annually on the first Tuesday succeeding the first Monday in November, but municipal and school district elections may be held at other times. The secret ballot was adopted in 1801; the use of the voting machines was authorized in 1899; and the nomination of candidates by primaries was made mandatory in 1907. By a provision unique in 1875, the constitution authorized the legislature to provide that the electors might express their preferences for United States senators; but this was not treated as mandatory on the legislature, and though votes were at times taken (1886, 1894), they were not officially canvassed, nor were any senatorial

elections materially affected by them. In 1907, under a direct primary law, the nomination of candidates for United States senator was transferred from the party convention directly to the people; and in 1909 the "Oregon plan" was adopted, whereby each candidate for the legislature must go on record as promising, or not, always to vote for the people's choice for United States senator; on the ballot which bears the name of each candidate for the legislature there appears a statement that he "promises," or that he "will not promise," to vote for the "people's choice." In the same year the state enacted a law providing for the non-partisan nomination of all judges, of all superintendents of public instruction and of regents of the state university; nominations are by petition, and there is a separate "official non-partisan ballot" bearing the names and addresses of the nominees and the titles of the office for which they are nominated. The legislature of 1909 also provided for open election primaries and for the framing of state party platforms by convention before the time of the primary.

The governor is the chief executive officer of the state, but quite independent of him are a lieutenant-governor, a secretary of state, an auditor of public accounts, a treasurer, a superintendent of public instruction, an attorney-general and a commissioner of public lands and buildings, who, as well as the governor, are elected for a term of two years. The governor's appointing power is almost entirely limited to officers of state institutions, and for every appointment he makes the approval of the Senate is required; but he need not ask the consent of that body to remove for incompetency, neglect of duty or malfeasance in office "any officer whom he may appoint." His constitutional power to pardon is regulated by an act of the legislature (1907) which requires that he shall in no instance grant a pardon until the attorney-general shall have investigated the case and conducted a public hearing. His veto power extends to items in appropriation bills, but any bill or item may be passed over his veto by three-fifths of the members elected to each house of the legislature. The most important board of which he is chairman is the state board of equalization. As the present constitution was adopted in the year after a grasshopper plague, which had caused great loss, it limited the salary of the governor, auditor of public accounts and treasurer, as well as that of the judges of the supreme and district courts, to \$2500 each and that of other important officers (including the secretary of state, the attorney-general and the superintendent of public instruction) to \$2000. This economy has somewhat hampered the growing state. Salaries have been too low to attract the ablest men; and as the constitution forbade the creation of new offices, and no amendment of this clause could be secured, resort was had to the creation of additional "secretaries" and of boards constituted of existing state officials or their secretaries.

The legislature consists of a Senate of 33 members and a House of Representatives of 100 members, and meets in regular session on the first Tuesday in January of every odd-numbered year at Lincoln, the capital. Both senators and representatives are apportioned according to population, and are elected by districts in November of each even-numbered year for a term of two years. They are paid at the rate of five dollars a day during 60 days of a regular session and not exceeding 100 days during their entire term. No bill or joint resolution may be introduced at a regular session after its fortieth day except at the request of the governor. Special legislation of various kinds is expressly prohibited, and in the bill of rights it is declared that "all powers not herein delegated remain with the people." This clause would seem to leave the state government with no powers not expressly granted, and to make the rule for interpreting the Nebraska constitution similar to that for interpreting the Federal constitution; but in their practice the Nebraska courts have been little influenced by it, and it is chiefly of historical interest.<sup>2</sup>

The administration of justice is vested in a supreme court, 15 district courts, county courts and courts of justices of the peace and police magistrates. The supreme court consists of three judges elected for a term of six years, one retiring every two years; each district court consists of one to seven judges elected for a term of four years, and each county court consists of one judge elected for a term of two years. The county courts have exclusive original jurisdiction in the probate of wills and the administration of estates, concurrent jurisdiction with the district courts in civil suits for sums not exceeding \$1000, and important jurisdiction in criminal cases. Perhaps the most unique provision of the Nebraska constitution is that

<sup>1</sup> The amendment increased the pay of members from three dollars to five dollars a day "during their sitting," and provided that sessions should last at least sixty days, and that members should not receive pay "for more than sixty days at any one sitting"; the original constitution had provided that they should "not receive pay for more than forty days at any one session" and had prescribed no minimum length for a session.

<sup>2</sup> A almost identical clause was inserted in the Ohio constitution of 1802, and one in exactly the same language appears in the present (1851) constitution of that state; it appears also in the Kansas constitutions of 1855, 1858 and 1859 (present), in the Nebraska constitution of 1866, in the North Carolina and South Carolina constitutions of 1868, and was retained in the present constitution of North Carolina as amended in 1876.

relating to appeals; it appears in the bill of rights and reads as follows: "The right to be heard in all civil cases in the court of last resort, by appeal, error or otherwise, shall not be denied." Regarding this provision, however, the civil code denies the right of an appeal from an inferior court in cases that have been tried by a jury, in which the amount claimed does not exceed \$20, and the courts have decided that this denial is not in conflict with the constitution; but in at least one instance an appeal was allowed because of the constitutional guaranty, and that guaranty has doubtless had much influence on judicial legislation.

County government exists under both the district-commissioner system and the township supervisor system, the latter being rare. Cities are governed in classes according to population.

Except in Omaha there is no great field for social economic legislation; but the record of the state has been normally good in this respect.

Railways have given rise to the most notable laws. Regulation has been a burning political question since 1876, the constitution making it the duty of the legislature to "correct abuses and prevent unjust discriminations and extortions in all charges of express, telegraph and railroad companies" within the state. The influence of the railways has been very great, and a constant drag on just taxation and other legislative reforms. In 1885, 1887 and 1897 the legislature created a Board of Transportation consisting of existing state executive officers or their secretaries, but this could do little except gather statistics, investigate alleged abuses, and advise the legislature, which the regulation rates remained mandatory by the constitution. The board was eventually declared unconstitutional by the state supreme court. In 1893 a maximum freight-rate Act was passed, but the rates thus fixed were declared by the United States Supreme Court to conflict with the Fourteenth Amendment, being "unreasonable." The right of the state to fix "reasonable" rates remained unquestioned, but American experience has not found such laws efficacious. In 1906 all political parties conducted campaigns on promises of radical legislation on railway rates, passenger and freight; and a constitutional amendment creating a railway commission was adopted in the manner above described. A result of this was a remarkable series of enactments in 1907 for the regulation of railways. The legislature framed a stringent anti-pass law, reduced passenger fares and express and freight charges, provided for equitable local taxation of railway terminals, regulated railway labour in the interest of safe travel, fixed upon railways the responsibility for the death or injury of their employees, and gave to the newly-created railway commission complete jurisdiction over all steam-railways in the state, over the street railways of the cities, and over express companies, telegraph companies, common carriers and all other common carriers.

In 1909 provision was made for an uniform corporation licence tax and for the physical valuation of railways. In the same year, following the example of Oklahoma, Nebraska passed a law guaranteeing bank deposits from a fund created by an assessment on the basis of total deposits. Useful child-labour and pure-food laws were enacted in 1907. Prohibition of the liquor traffic had been established in the Territory in 1855, but liquor licences were introduced in 1858; in 1909 the licence fee was fixed at \$1000. A law enacted in 1907 made it illegal for breweries to own retail liquor houses, and one of 1909 required all saloons to close from 8 p. m. to 7 a. m. A homestead law exempts from judgment liens and forced sale a homestead not exceeding \$2000 in value and consisting either of a farm not exceeding 160 acres or of property not exceeding two lots in a city or village; the exemption, however, does not extend to mechanics', labourers' or vendors' liens upon said homestead or to a mortgage upon it that has been signed by both husband and wife or by an unmarried claimant. A woman's rights to her property are not affected by marriage, except that it becomes liable for payment of debts contracted for necessities to the family when a judgment against the husband for the payment of the same cannot be satisfied. The rights of dower and curtesy have been abolished, and husband and wife have instead equal rights to inherit property from the other; but the portion of the property of a deceased spouse that descends to the survivor varies from one-fourth to all according to whose and how many are the children concerned. The grounds for a divorce are adultery, incompetency at the time of marriage, sentence to imprisonment for a term of three years or more, abandonment without just cause for two years, habitual drunkenness, extreme cruelty, and refusal or neglect of the husband to provide a suitable maintenance for his wife. The period of residence in the state required to secure a divorce was formerly six months, but in 1909 it was made two years.

**Finance.**—The constitution limited the debt that the state might contract to meet casual deficits to \$100,000, unless in time of war, and required taxes to be laid to maintain interest on such debt (bonds). These provisions were construed to mean that not more than \$100,000 of debt could be contracted in addition to appropriations made by the legislature. There was from the beginning a constant issue of state "warrants" on the general fund, dependent on taxation. These warrants when issued and presented for payment were paid by the state treasury until cancelled from the general fund, and drew a 4% interest until cancelled. In 1909 the floating debt of warrants was practically cancelled, and after a one-month levy for four years for this purpose. Since 1909 there has

been no bonded debt whatever. The constitution also prohibited state aid to railways and other corporations, leaving this to cities and counties under limitations. In 1903 the assessed valuation of property was \$188,458,379; in 1905, \$304,470,061; in 1906, \$313,060,301; in 1907, \$328,757,578; and in 1908, \$391,529,673. The increase was due largely to a new revenue law of 1903 ordering property to be assessed at one-fifth of its actual value. The average tax rate in the year 1904 was 63 mills; in 1905, 1906 and 1907, 7 mills; and in 1908, 63 mills.

**Education.**—The public schools have been endowed by the United States, beginning in 1854, and by the state; in 1909 the permanent school funds derived from the sale of educational lands amounted to \$8,450,557, invested in state securities, county, school district and municipal bonds. The percentage of illiterate population (*i.e.* population unable to write) above 10 years of age was in 1880 and 1890 smaller than that in any other state in the Union, and in 1900, when it was 2-3% (for native whites, foreign whites and negroes respectively 0-8, 6-8 and 11-8), was smaller than that in any other state except Iowa (whose percentage was also 2-3); the percentage for males of voting age (2-5%) being the least in the Union. There are four state normal schools—one at Peru (opened 1867), one at Kearney (1905), one at Wayne (originally private; purchased by the state in 1909) and one, provided for by the legislature of 1909, situated in the north-western part of the state. The university of Nebraska at Lincoln was established in 1869 by an act of the state legislature, and was opened in 1871. The university is governed by a board of six regents, elected by the electors of the state at large, each for six years, two going out of office each year. The revenue of the university is from income of Congressional land grants under the Morrill Act and from a one mill per cent. tax on the current assessment roll of the state.<sup>1</sup> Connected with and governed by the same regents are the State College of Agriculture (including the School of Agriculture) and the Agricultural Experiment Station, on the university farm of 320 acres, 2½ m. E. of the university, which receive support from the United States government, and an experimental sub-station at North Platte. The botanical and geological surveys of the state are carried on by the university; the former has been largely under the supervision of Charles Edwin Bessey (1845), professor of botany. The university has reorganized in 1909 embraced a college of arts and sciences, a graduate college, a college of agriculture, a college of engineering, a teachers' college (1908), a college of law (1891), a college of medicine, a school of pharmacy, a school of fine arts, an affiliated school of music and a summer session. The medical school is in Omaha. The university has no preparatory department. Its library in 1909 had about 85,000 volumes. In 1908-1909 the university had an enrolment of 3611 students (2077 men and 1534 women). The granting of university degrees is conditioned by a "credit-hour" system; 125 credit hours are required for a bachelor's degree. Elisha Benjamin Andrews<sup>2</sup> (b. 1816) was the first president of the university in 1900; in 1909 he was succeeded by Samuel Avery (b. 1866). Most of the educational institutions of the state are coeducational. Among the private educational institutions of the state are: Nebraska Wesleyan University (1888, Methodist Episcopal), at Nebraska Place, a suburb of Lincoln; Union College (1891, Adventist), at College View, suburb of Lincoln; Creighton University (1879, Roman Catholic), at Omaha; York College (1890, United Baptist), at York; Cotner University (1896; legally "The Nebraska Christian University"), at Bethany, a suburb of Lincoln; Grand Island College (1892, Baptist), at Grand Island; D882, College (1872, Congregational), at Crete; Hastings College (1882, Presbyterian), at Hastings; and Bellevue College (1883, Presbyterian), at Bellevue. State normal and charitable institutions include soldiers' and sailors' homes at Grand Island and Milford, an Institute for the Blind at Nebraska City (1875), an Institute for the Deaf and Dumb at Omaha (1867), an Institute for Feeble Minded Youth at Beatrice (1885), an Industrial School for Juvenile Delinquents (located at Kearney (1879)), a Girls' Industrial School at Geneva (1881), an Industrial Home at Milford (1887) for unfortunate and homeless girls guilty of a first offence, asylums or hospitals for the insane at Lincoln (1869), Norfolk (1886) and Hastings (1887), an Orthopedic Hospital (1905) for crippled, ruptured and deformed children and a state penitentiary (1867), both at Lincoln. A Home for the Friendless, at Lincoln, incorporated in 1876, was taken over by the state in 1897; admission was restricted to children, and in 1909 its name was changed to the State Public School.

<sup>1</sup> In 1909 the state legislature refused to accept for the university the Carnegie education pensions.

<sup>2</sup> He was born in Hinsdale, New Hampshire, on the 10th of January 1814; served in the Union army during the Civil War; graduated at Brown University in 1870 and at Newton Theological Institution in 1874; taught homiletics at Newton in 1879-1882, history and economics at Brown in 1882-1888, and political economy and finance at Cornell in 1888-1889; and was president of Brown University in 1889-1898. He was an ardent bi-metalist, and in 1892 was a member of the International Monetary Conference at Brussels. He wrote on the currency question, and published a *History of the United States in our Own Times* (1904) and other works on American history and economics.

*History.*—Local pride has prompted some Nebraskans to begin the history of the white race in their state with the march of Coronado, in 1541, across the buffalo plains to "Quivira," N. of the Arkansas river in Kansas; but the claim is not warranted by the evidence. Marquette mapped the Platte from hearsay in 1673; French explorers followed it to the Forks in 1739; and, after Nebraska passed to the United States in 1803 as part of the Louisiana Purchase, successive American exploring expeditions left traces in its history. Major Stephen H. Long, in particular, followed the Platte and South Platte across the state in 1819, and his despairing account of the semi-arid buffalo plains—whence arose the myth of the Great American Desert—finely contrasts with the later history and latter-day optimism of dry-farming and irrigation. Meanwhile, fur traders who drew their goods from the country of the Platte had long been active on the Missouri. Trading posts were probably established in Nebraska in 1795, 1802, 1807 and 1812; the last two near the present towns of Ft. Calhoun (about 20 m. N. by W. from Omaha) and Bellevue. Manuel de Lisa, a noted Cuban trader and plainsman, was probably the first white settler (1807). In 1823 Bellevue became an Indian agency, and in 1849 the first United States post-office in Nebraska. Ft. Atkinson was maintained near the present town of Ft. Calhoun in 1819-1827; in 1825 the government acquired the first Indian lands, and in the 'thirties of the 19th century missionaries began to settle among the tribes; the first Ft. Kearney was maintained where Nebraska City now stands in 1847-1848, and in the latter year was re-established on the Platte, some 175 m. inland from the Missouri. Meanwhile there had begun the passage of the Mormons across the state (1845-1857), marked by important temporary settlements near Omaha (*q.v.*) and elsewhere, the travel to Oregon, and to California, for which depôts of supplies were established at Bellevue, Plattsmouth, Nebraska City and old Ft. Kearney, or Doby Town.<sup>1</sup> Thus the country was well and favourably known before Congress organized it as a Territory in 1854.

Movements in Congress for the creation of a new Territory on the Platte began in 1844, several attempts at organization failing in the succeeding decade. In 1852-1853 Iowans and Missourians along the border of what are now Kansas and Nebraska held elections W. of the Missouri and sent delegates to Congress. A provisional Territorial government formed by Wyandot Indians and licensed white residents on Indian lands in Kansas (*q.v.*) forced Congress to take action. With what followed, the rivalry of the Platte and Kansas river valleys for the Pacific railway route, and the opposing interests of pro-slavery Missouri and anti-slavery Iowa, and possibly the personal ambitions of Stephen A. Douglas and Thomas H. Benton, had important relations. In the outcome Nebraska was one of the two Territories created by the Kansas-Nebraska Bill of 1854. This creative act bore evident traces of the pro-slavery sentiments of the Congress that passed it in the limitation of the suffrage to whites, and the explicit application of the national fugitive-slave laws for the last time in a federal statute. Under the provision of "popular-sovereignty" it was thought that Nebraska, as the more northerly Territory, would become a "free" state, if not a free Territory. There were slaves within its borders from the beginning, and anti-slavery ideas were embodied in several legislative bills, until a territorial law of 1861 excluded slavery. But the future of slavery was settled in Kansas, and events in Nebraska throw only a small side-light on that struggle. John Brown and James H. Lane spent considerable time in the south-eastern counties, and across these an "underground railroad" ran, by which slaves were conducted from Kansas to Iowa and freedom.

As organized in 1854 Nebraska extended from 40° N. lat. to British America, and from the Missouri and White Earth rivers to the "summit" of the Rockies; but in 1861 and 1863 it was reduced, by the creation of other Territories, to its present boundaries. By 1860 settlement had spread 150 m. W. from

the Missouri, following the river valleys and the freighting routes. Many who had migrated to Pike's Peak in 1859, stopped in Nebraska on their return eastward; and settlement was stimulated by the national Homestead Act of 1862 (one of the first patents granted thereunder, on the 1st of January 1863, was for a claim near Beatrice, Nebraska), and by the building and land-sales of the Union Pacific and Burlington railways following 1863. Thus in 1861 there were probably 30,000 inhabitants in the Territory, and 3300 men were sent into the field for the Union army in the Civil War. Until well into the 'sixties freighting across the plains was a great business. The "Oregon Trail," the "Old California Trail," and the "Old Salt Lake Trail"—all nearly identical in Nebraska—ran along the Platte across the entire state with various terminal branches near the eastern border, to the Missouri river towns; while branches from St. Joseph, Missouri and Leavenworth, Kansas, ran up the valleys of the Big Blue and Little Blue rivers and joined the Nebraska roads near Ft. Kearney. The Oregon and California migration was of large magnitude by 1846. St. Joseph, Leavenworth and Nebraska City (*q.v.*) were the great freighting terminals of the West. Over these roads was run in 1860-1861 the famous "pony express" whose service ended with the completion of the overland telegraph in the latter year; it covered the distance from St. Joseph, Missouri, to Sacramento, California, in eight days, and even less. Freighting ended when the Union Pacific was extended across Nebraska between 1863 and 1867.

Political interest in the Territorial period centred mainly in a fight for the capital, waged between the towns of the Missouri river front, Bellevue, Brownville, Nebraska City, Plattsmouth, Omaha and Florence, those of the North Platte interior, and of the South Platte. This struggle engendered extraordinary bitterness, since success might mean continued life, and defeat prompt demise, to competing towns. As population increased the question of the capital was complicated by the question of statehood. Both were involved in the agitation in 1858-1859 for the annexation of the South Platte to Kansas (*q.v.*), which gained considerable strength; annexation promising to the former much earlier statehood than continued union with the backward region of the North Platte, and to northern Kansas also promising earlier statehood, and an advantage in the sectional struggle with southern Kansas. As the expenses of Territorial government were partly borne by the United States, statehood was voted against in 1860, and again (virtually) in 1864 after Congress had passed an Enabling Act; but in 1866 a constitution framed by the legislature was declared carried by the people by a majority of 100 votes in 1776, and Nebraska was admitted as a state (in spite of President Johnson's veto) in 1867, after her legislature had accepted a fundamental condition imposed by Congress removing the limitation of the suffrage to whites by the new constitution. Fraud was charged in the Territorial election. At any rate the Republican party had worked for admission because it needed senators in Congress, and it got them. During part of 1866-1867 there were two *de facto* governments, the Territorial and the state.

The capital of the Territory remained always at Omaha, although in 1858 a majority of the legislature removed to Florence leaving the governor and a legislative rump at Omaha. In 1867 the South Platte region, having obtained a predominance in population capable of overcoming a gerrymander that had favoured the North Platte (and incidentally the Democrats), secured the appointment of a legislative committee to locate the state capital S. of the Platte. Several of the old Missouri river contestants had as representatives of their previous claims young towns located at strategic points in the interior. The committee avoided these and selected the site of Lincoln. Just ten years earlier the legislature had considered removal to another site on the Salt, to be called "Douglas" in honour of Stephen A. Douglas, then still in the heyday of his popularity.

The decade 1870-1880 was marked by the work of the two constitutional conventions described above. The first legislature under the constitution of 1875 met in 1877. The following decade was marked by a tremendous growth in population,

<sup>1</sup> In 18 months of 1849-1850 it was officially reported that 8000 wagons, with 80,000 draught-animals and 30,000 people, passed Ft. Kearney on the way to Oregon, California or Utah.

by a feverish activity in railway construction (the mileage in the state being increased from 1053 to 5407 m. in the ten years), and by an extraordinary rise in land values, urban and rural. Farm-land prices were raised to a basis of maximum productiveness when the best interests, especially of the western section, demanded steady growth based on average crop results under average conditions. The early 'nineties were marked by an economic collapse of false values, and succeeding years by a painful recovery of stable conditions.

The Democratic and Republican parties were first effectively organized in opposition, as parts of national bodies, in the territorial campaigns of 1858. Till then there were practically only Democratic factions; after 1861 the Republicans held the state securely until 1890. After about 1890 the national tendencies towards a re-alignment of political parties on social-economic issues were sharply displayed in Nebraska. This was in the main only an indication of the general Farmers' Movement (q.v.),<sup>1</sup> but this was found in Nebraska special stimulus in large losses (almost \$900,000) suffered by the state from the negligence and defalcation of certain Republican officeholders. Following 1890 the "Fusion" movement—the fusion, that is, of Populists, Democrats and (after 1896) of Silver Republicans—was of great importance. The only year in which these elements carried the state against the Republicans for presidential electors was in 1896, when William J. Bryan of Lincoln was their presidential candidate; although the state delegation of representatives and senators in Congress was for a time divided. The Fusionists practically controlled the state government from 1897-1899; they held the legislature from 1891-1895 and from 1897-1899, the supreme court from 1890-1901, and the governorship and executive departments from 1895-1901; they elected a Democratic governor also for 1891-1893; but he was not of the true Fusion type, and vetoed a maximum railway freight-rate bill, although his Republican successor approved one. The year 1891 was the most feverish political year of this period. Apart from these temporary Fusion successes the Republicans have always controlled the state.

The governors of Nebraska have been as follows:—

#### Territorial Period.

Francis Burt	11 days, Oct. 1854	
Thomas B. Cuming (secretary, acting governor)	Oct. 1854—Feb. 1855	
Mark W. Izard	Feb. 1855—Oct. 1857	
Thomas B. Cuming (secretary, acting governor)	Oct. 1857—Jan. 1858	
William A. Richardson	Jan. 1858—Dec. 1858	
J. Sterling Morton (secretary, acting governor)	Dec. 1858—May 1859	
Samuel W. Black	May 1859—May 1861	
Alvin Saunders	May 1861—Mar. 1867	
Algeron S. Paddock (secretary, several times acting governor, 1861-1867)		

#### State.

David Butler (impeached and removed from office 1871)	1867-1871	Republican
W. H. James (lieut.-governor, succeeding)	1871-1873	"
Robert W. Furnas	1873-1875	"
Silas Garber	1875-1879	"
Albinus Nance	1879-1883	"
James W. Dawes	1883-1887	"
John M. Thayer	1887-1891	"
James E. Boyd <sup>2</sup>		Democrat
John M. Thayer (acting governor)	1891-1892	"
James E. Boyd	1892-1893	"
Lorenzo Crouse	1893-1895	Republican
Silas A. Holcombe	1895-1899	Fusion
William A. Poynter	1899-1901	"
Charles H. Dieterich (elected U.S. Senator)	1901	Republican
Erza P. Savage (lieut.-governor, succeeding)	1901-1903	"
John H. Mickey	1903-1907	"
George L. Sheldon	1907-1909	"
A. C. Shallenbeger	1909-1911	Democrat
Chester H. Aldrich	1911-1913	Republican

<sup>1</sup> Nebraska was one of the states in which the collapse of the co-operative enterprises of the Grange was particularly severe. The Farmers' Alliance was organized for the state in 1887, became a secret organization in 1889, and, as in other states, was a power by 1890. The membership of Grange, Alliance and Knights of Labour went over generally speaking into the People's party.

<sup>2</sup> Removed by decision of state supreme court on grounds of non-citizenship, 5th of May 1891; reinstated by decision of U.S. Supreme Court, 1st of February 1892.

BIBLIOGRAPHY.—N. H. Darton, Professional Paper No. 17 (in U.S. Geological Survey) (1903), *Geology and Water Resources of (western) Nebraska*, and No. 32 (1905), *Geology and Underground Water Resources of the Central Great Plains*; G. E. Condra, *Geology and Water Resources of the Republican River Valley and Adjacent Areas* (Washington, 1907), being *Water Supply and Irrigation Paper No. 216* of the United States Geological Survey; *id.*, *Water Supply Paper No. 215*, *Geology and Water Resources of a Portion of the Missouri River Valley in North-Eastern Nebraska* (Washington, 1908); J. C. Stevens, *Surface Water Supply of Nebraska* (Washington, 1909) *Water Supply Paper 230*; E. H. Barbour, *Nebraska Geological Survey* (Lincoln, 1903); G. E. Condra, *Geography of Nebraska* (Lincoln, 1906); R. Pound and F. C. Clements, *Physiography of Nebraska*, vol. 1. (Lincoln, 1898); general scientific sketches by C. E. Bessey, L. Bruner and G. A. Loveland in the Morton history and agricultural and horticultural reports: *Annual Reports of the State Board of Agriculture and State Horticultural Society*; Publications of the State Bureau of Statistics and Labor; and *Bulletins* 52 (1904) and 66 (1905) of the United States Bureau of Forestry. For government consult the biennial legislative *Public Documents*, embracing reports of state officers and boards; also J. A. Barrett, *History and Government of Nebraska* (Lincoln, 1891), *Nebraska and the Nation* (Chicago, 1898); and C. S. Lobinger, "The Nebraska Constitution, some of its Original and Peculiar Features," in *Proceedings and Collections of the Nebraska State Historical Society*, Series 2, vol. 5. (Lincoln, 1902). For early history see bibliography under article KANSAS. See especially the publications (since 1885) of the Nebraska State Historical Society; and J. Sterling Morton, Albert Watkins and others, *Illustrated History of Nebraska* (3 vols., Lincoln, 1905 sq.), which has superseded H. Johnson, *History of Nebraska* (Omaha, 1880).

**NEBRASKA CITY**, a city and the county-seat of Otoe county, Nebraska, U.S.A., situated on the high W. bank of the Missouri river, about 40 m. below Omaha. Pop. (1880) 4183; (1890) 11,494; (1900) 73,880 (882 foreign-born); (1910) 54,88. It is served by the Chicago, Burlington & Quincy, and the Missouri Pacific railway systems. A railway and wagon bridge spans the Missouri. The city is the seat of the state Institute for the Blind (1875), and has three public parks and a public library. The city is a distributing centre for a beautiful farming region, the trade in grain being especially large. In 1900 Nebraska City ranked third among the manufacturing cities of the state, the manufactures including canned fruits and vegetables, packed pork, flour, oatmeal, hominy, grits, meal, starch, cider-vinegar, agricultural implements, windmills, paving bricks, concrete, sewer pipe, beer, overalls and shirts. It is one of the oldest settlements of the state. The first "old Fort Kearney" was established on the site of Nebraska City in 1847, but was abandoned in 1848, and the fort was re-established farther W. on the Platte river (see KEARNEY). Otoe county was organized in 1855, and the original Nebraska City was incorporated and made the county-seat in the same year. This city, together with Kearney City, incorporated in 1855—adjacent to the first "old" Fort Kearney—and South Nebraska City, were consolidated by the legislature into the present Nebraska City in 1858. ("Twelve other city "additions" and so-called "towns," all within or closely adjacent to the present city, were in existence in 1857.) Nebraska City was for some years the largest city of the state. In 1858 it became the headquarters of a great freighting-firm that distributed supplies for the United States government among the army posts between the Missouri river and the Rocky Mountains; in seven months in 1859 this one firm employed 602 men, used 517 wagons, 5682 oxen, and 75 mules, and shipped 2,782,258 lb. of freight. Nebraska City was the initial point of several roads, parts at one time or another of the "Oregon," "Old California," and "Great Salt Lake" trails. (See NEBRASKA (State): *History*.) Nebraska City became a city of the second class in 1871 and a city of the first class in 1901.

**NEBUCHADREZZAR**, or NEBUCHADNEZZAR, king of Babylon, the *Ναβουχοδρσορος* of the Greeks. The first and last are nearer to the original name as it is found on the cuneiform monuments, viz. Nabu-kudurri-usur, "Nebo, defend the landmark." Nebuchadrezzar seems to have been of Chaldean origin. He married Amuhia, daughter of the Median king, according to Abydenus, and in 605 B.C. defeated Necho at Carchemish, driving the Egyptians out of Asia and annexing Syria to the Babylonian empire. In the following year he succeeded his father Nabopolassar on the Babylonian throne,

and continued the restoration of Babylon, which he made one of the wonders of the world. His "new palace" there was built in fifteen days; temples were erected to the gods, the great walls of the city were constructed with a moat surrounding them, the Euphrates was lined with brick and a strong fortress erected. Canals were dug throughout the country and a great reservoir excavated near the capital. Only a fragment of his annals has been preserved, recording his campaign against Amasis (Amshos) of Egypt in his thirty-seventh year (567 B.C.) when he defeated the soldiers of "Phut of the Ionians." Tyre revolted in the seventh year of his reign, and was besieged for thirteen years; a contract-tablet dated in his fortieth year shows that at that time it was under Babylonian officials. After the investment of Tyre Nebuchadrezzar marched against Jerusalem, put Jehoiachin to death and placed Jehoiachin on the throne. Three months later Jehoiachin was deposed and Zedekiah made king in his place. Zedekiah's revolt in 588 B.C. led to another siege of Jerusalem, which was taken and destroyed in 586 B.C. (see JEWS and JERUSALEM). To this period probably belong an inscription of Nebuchadrezzar on the north bank of the Nahr el-Kelb near Beirut, and another in the Wadi Brissa in the Lebanon. From his inscriptions we gather that Nebuchadrezzar was a man of peculiarly religious character. A younger brother of his is called Nab-sum-lisir.

See Josephus, *Cont. Apion.* i. 19; Eusebius, *Praep. Evangl.* x.

**NEBULA** (Lat. for "cloud," connected with the Gr.  $\nuέφος$ , mist or cloud), in astronomy, the name given to certain luminous cloudy patches in the heavens. They resemble the stars in that they retain the same relative positions, and thus may be distinguished from the comets which appear to wander across the stars. When examined with sufficient telescopic power, a great many of these luminous patches are perceived to be composed of clusters of little stars, which in a smaller telescope are invisible separately, but whose rays of light blend together so as to produce a confused luminous appearance. Others, however, cannot be resolved into individual stars even with the best telescopes, and in many cases the spectroscopic gives direct evidence that the nebula has a constitution altogether different from that of a star-cluster. We thus distinguish between the nebulae proper and the star-clusters; but owing to the difficulty of deciding the nature in any particular case, and especially owing to the fact that some of the earlier observers believed it probable that all nebulae would with sufficient telescopic power become resolvable into stars, the term nebula is often used to cover both star-clusters and the true nebulae.

An enumeration of nebulae was made by Charles Messier in Paris in 1771, who recorded 103; Sir William Herschel increased the number known to over 2500; whilst Sir John Herschel between 1825 and 1847 catalogued and described 3926 nebulae (including 1700 observed at the Cape of Good Hope). About 1848 the earl of Rosse with his famous six-foot reflector at Parsonstown began his examination of the nebulae, which added greatly to our knowledge of their forms and structure. In more modern times the development of photography has enabled the features of the nebulae to be ascertained and recorded with a certainty, which, unfortunately, the older visual observations and drawings cannot claim to possess. In this connection the photographic work of Isaac Roberts, A. A. Common, E. E. Barnard and J. E. Keeler in particular must be mentioned. The total number of known nebulae has, too, been enormously increased; Perrine estimates that the number within the power of the Crossley reflector at Lick is not less than half a million.

Nebulae may be conveniently classified according to their telescopic appearance; we enumerate below some of the principal forms that have been recognized, but it must be observed that this classification is rather superficial, and that the differentiation is often one of appearance only and not of real structure. The types are: (1) *Irregular nebulae*, examples: the great nebula of Orion (M. 42),<sup>1</sup> the "key-hole" nebula near  $\eta$  Argus,

<sup>1</sup> i. e. No. 42 in Messier's catalogue. Nebulae not contained in that catalogue are generally known by their number in Dreyer's *New General Catalogue* (N.G.C.).

the "Omega" nebula (M. 17); (2) *Annular nebulae*, example: M. 37 in Lyra; (3) *Double nebulae*, example: the dumb-bell nebula (M. 27) in Vulpecula; (4) *Planetary nebulae*, examples: the "owl" nebula (M. 97) in Ursa Major, M. 1 in Taurus; (5) *Elliptical nebulae*, example: the great nebula of Andromeda (M. 31); (6) *Spiral nebulae*, example: M. 51 in Canes Venatici; (7) *Nebulous stars*; (8) *Diffused nebulosities*. Most of these names require little explanation. The first class have ill-defined irregular boundaries; their forms often suggest the appearance of curdled liquid or wreaths of smoke. The annular nebulae have a ringed appearance, the centre being much darker than the outer parts, though it is filled with faintly luminous matter. Double nebulae have two principal centres of condensation. The planetary nebulae are nearly uniformly illuminated compact patches of light generally circular or elliptical in shape; they were so called because they appeared to possess disks like planets. Elliptical nebulae are usually nebulae of some flat type (such as annular or spiral) seen rather edgewise, so that the structure is not readily recognizable. The typical spiral nebulae are in the form of a double spiral, the two branches of which proceed from diametrically opposite points of a bright nucleus and wind round it in the same sense; the whole is generally studded with points of condensation. The great majority of the nebulae, including the abundant small nebulae which shine with a white light (in contrast with the blue-green light of the planetary and irregular nebulae—see below *Spectra of nebulae*), are generally classed as spiral nebulae. The spiral structure has been shown to exist in a few of them, but for the remainder it is only inferred. Nebulous stars are true stars surrounded by an atmosphere or aureole of nebulous light. Diffused nebulosities are very faint nebulae of enormous extent, sometimes forming the background of a whole constellation. We proceed to describe some of the more famous nebulae.

One of the most remarkable nebulae is that which is situated in the sword-handle of Orion and about the multiple star  $\theta$  Orionis; it is faintly visible to the naked eye. It seems to have been first noticed by Huygens in 1656, who described and figured it in his *System Saturnium*. It has now been found that nebulous streamers connected with the bright nucleus wind through the whole constellation of Orion. It is well known that all the brighter stars of the constellation except Betelgeuse appear to be related to one another by their similarity both of spectra and of proper motion; it seems probable that they are actually situated in the nebula and in some way connected with it.

The only other nebula which can be seen with the naked eye is the elliptical nebula in Andromeda. Modern photographs show very clearly that its structure is spiral. The nucleus is large and appears circular, but the spirals proceeding from it lie in a plane inclined at a rather sharp angle to the line of sight, and this gives to the nebula its elliptical appearance. Two small dense nebulae accompany it, and appear to belong to the system.

The finest example of a ring nebula is M. 57 between  $\beta$  and  $\gamma$  Lyrae. The ring is slightly elliptical, its dimensions being  $87''$  by  $64''$ . At the ends of the major axis the ring becomes very faint, so that the form of the bright part may justly be compared to a pair of marks of parenthesis ( ). The centre is marked by a star which appears to be intimately associated with the ring, for the whole space within the ring is filled with a very faint nebulosity. According to Schaeberle, there is evidence of a spiral structure in this nebula also. It must, however, clearly be of an essentially different character from the structure of an ordinary spiral nebula, and the spectroscopic reveals a fundamental difference between the annular and spiral nebulae.

The "dumb-bell" nebula in Vulpecula consists of two almost separated fan-shaped patches of light. It exhibits a close resemblance to the annular nebula; for we have only to assume a continuation of the thinning out along the longest diameter and a slight filling in of the centre of the Lyra nebula to obtain the dumb-bell form.

Scale: Minutes of arc

0 10 20 30 40 50



(2) NEBULA IN ANDROMEDA, 1904, SEPTEMBER 18.

By permission of Yerkes Observatory.

Scale: Minutes of arc

0 10 20 30 40 50




(1) GREAT NEBULA IN ORION, 1901, OCTOBER 19.

By permission of Yerkes Observatory.


NEBULA

Scale: Minutes of arc  
0 1 2 3 4 5 6 7 8 9 10



(2) SPIRAL NEBULA, CANES VENATICI, 1899, MAY 10.  
By permission of Lick Observatory.

Scale: Minutes of arc  
0 1 2 3 4 5



(1) ANNULAR NEBULA, LYRÆ, 1899, JULY 14.  
By permission of Lick Observatory.

Of planetary nebulae one of the best known is the "owl nebula" in the Great Bear about midway between "the pointers." As seen with Lord Rosse's reflector, it presented a startling appearance, resembling the face of a goblin; two faint stars shone in the centres of the two dark circles which represented the saucer-eyes of the creature. Some change has certainly taken place since then, for the two stars no longer could be supposed to represent the pupils of the eyes; the cause may, however, be merely the proper motion of the stars or of the nebula.

The discovery of great regions having a faint nebulous background is one of the most remarkable results of modern work. Particularly interesting is the fact that, whilst the large telescopes are unable to render them perceptible to the eye or to photograph them, they are revealed by what at first sight seems an absurdly simple apparatus. For the study of the ordinary nebulae large reflecting telescopes (preferably of short focal length) are used, the great light-gathering power being all important; but for photographing these diffused nebulosities portrait lenses of very small aperture and focal length are most successful. Thus the great extension of the Orion nebula was photographed by W. H. Pickering in 1890 with a lens 2.6 in. in aperture and of 8.6 in. focal length; the exposure was rather more than six hours. Other extensive nebulous regions of a similar character have been found by Barnard in the constellations Ophiuchus, Scorpio and Taurus.

*Spectra of Nebulae.*—Owing to the feebleness of their light the study of the spectra of nebulae is one of particular difficulty. Two varieties of spectra are recognized; the one consists of a few narrow bright lines with sometimes a faint continuous spectrum for a background; the other consists of a continuous spectrum crossed by dark lines and is indistinguishable from that of ordinary stars. The former variety unmistakably shows that the light proceeds from diffuse incandescent vapour; nebulae showing this spectrum are accordingly called "gaseous." Irregular, annular and planetary nebulae are of this nature. The visual spectrum is marked by three bright lines in the blue and green of wave-lengths 5007, 4959 and 4861. Of these the last is the line  $H\beta$  of the hydrogen series; the other two are of unknown origin, and as they are always found together and have always the same relative intensity, they have both been attributed to the same unknown element, which has been named "nebulium." Usually there are no other conspicuous lines in the visual spectrum, but in the ultra-violet region numerous lines can be photographed, including most of the hydrogen series. The yellow line ( $D_2$ ) of helium can be detected in many nebulae. The great majority of the nebulae, however, show the second variety of spectrum, and are thus indistinguishable spectroscopically from irresolvable star-clusters. The great nebula of Andromeda and the spiral nebulae are of this kind. It is not necessary to conclude that they, therefore, are star-clusters whose components are, owing to their remoteness from us, too faint and close together to be separately distinguishable. A gaseous mass only gives a bright line spectrum when it is so rarefied as to be transparent through and through. If the density and thickness are such that a ray of light cannot pass through it the spectrum will, in general, be continuous like that of a solid body.

The inquiry into the physical state and constitution of the nebulae raises problems of great difficulty. In the case of "gaseous" nebulae it is very hard to understand how such extremely tenuous masses are maintained in a state of incandescence. Only one theory has been put forward which at all accounts for this fact, and unfortunately, it is not altogether satisfactory in other respects. This is Sir Norman Lockyer's "Meteoritic Hypothesis," which attributes the light to collisions between numbers of small discrete solid particles, these being vaporized and made luminous owing to the heat developed by their impacts. Formidable difficulties, however, prevent the entire acceptance of this suggestion.

The spiral nebulae are not distributed at random over the sky, nor are they condensed along the galactic plane like the clusters which they spectroscopically resemble. There is a

well-marked centre of aggregation of the northern nebulae near the north galactic pole. In the southern hemisphere they are more evenly distributed, but the avoidance of the galactic plane is marked. The remarkable *Nubeculae* or *Magellanic Clouds* in the southern hemisphere, which look like detached portions of the Milky Way, are found on telescopic examination to consist, not of stars alone, like the Milky Way, but of stars and nebulae clustering together. In the greater cloud Sir John Herschel counted 286 nebulae; in the lesser cloud they are rather less numerous.

REFERENCES.—The characters of nebulae receive treatment in all text-books on descriptive astronomy; mention may be made of Miss A. M. Clarke, *The System of the Stars* (2nd ed., 1905), which contains a full account of these objects, illustrated by many photographs; the same work is replete with references to original papers. Of recent catalogues of nebulae, we notice J. L. E. Dreyer, "A new general catalogue of nebulae and clusters of stars," *Memoirs R.A.S.* (1888), published separately in 1890; and "Index Catalogue of Nebulae (1888-1894)," *Mem. R.A.S.* (1895). Excellent photographs of the more famous nebulae are given in Sir R. Ball's *Popular Guide to the Heavens* (1905); a more comprehensive collection is given in Isaac Roberts, *Photographs of Stars, Star Clusters and Nebulae* (2 vols., 1873-1899). (A. S. E.)

**NEBULAR THEORY**, a theory advanced to account for the origin of the solar system. It is emphatically a speculation; it cannot be demonstrated by observation or established by mathematical calculation. Yet the boldness and the splendour of the nebular theory have always given it a dignity not usually attached to a doctrine which from the very nature of the case can have but little direct evidence in its favour.

There are very remarkable features in the solar system which point unmistakably to some common origin of many of the different bodies which it contains. We may at once put the comets out of view. It does not appear that they bear any testimony on either side of the question. We do not know whether the comets are really indigenous to the solar system or whether they may not be merely imported into the system from the depths of space. Even if the comets be indigenous to the system, they may, as many suppose, be merely ejections from the sun. In any case the orbits of comets are exposed to such tremendous perturbations from the planets that it is unsafe from the present orbit of a comet to conjecture what that orbit may have been in remote antiquity. On these grounds we discuss the nebular theory without much reference to comets. But even after the omission of all cometary objects we can still count in the solar system upwards of five hundred bodies, almost every one of which pronounces distinctly, though with varying emphasis, in favour of the nebular theory.

The first great fact to be noticed is that the planets revolve around the sun in the same direction. This is true not only of the major planets Mercury, Venus, the Earth, Mars, Jupiter, Saturn, Uranus and Neptune; it is also true of the host of more than five hundred minor planets. It is also remarkable that all the great planets and many of the small ones have their orbits very nearly in the same plane, and nearly circular in form. Viewed as a question in probabilities, we calculate the chance that five hundred bodies revolving round the sun shall all be moving in the same direction. The improbability of such an arrangement is enormously great. It is represented by the ratio of a number containing about a hundred and sixty figures to unity, and so we are at once forced to the conclusion that this remarkable feature of the planetary motions must have some physical explanation. In a minor degree this conclusion is strengthened by observing the satellites. Discarding those of Uranus, in which the orbits of the satellites are highly inclined to the ecliptic, and in which manifestly some exceptional influences have been at work, we find that the satellites revolve around the primaries also in the same direction; while, to make the argument complete, the planets, so far as they can be observed, rotate on their axes in the same manner.

The nebular theory offers an explanation of this most remarkable uniformity. Laplace supposed the existence of a primeval

<sup>1</sup> Exceptions are Saturn ix. (Phoebe), Jupiter vii. (?) and viii., and the satellite of Neptune.



nebula which extended so far out as to fill all the space at present occupied by the planets. This gigantic nebulous mass, of which the sun was only the central and somewhat more condensed portion, is supposed to have a movement of rotation on its axis. There is no difficulty in conceiving how a nebula, quite independently of any internal motion of its parts, shall also have had as a whole a movement of rotation. In fact a little consideration of the theory of probabilities will show it to be infinitely probable that such an object should really have some movement of rotation, no matter by what causes the nebula may have originated. As this vast mass cooled it must by the laws of heat have contracted towards the centre, and as it contracted it must, according to a law of dynamics, rotate more rapidly. The time would then come when the centrifugal force on the outer parts of the mass would more than counterbalance the attraction of the centre, and thus we would have the outer parts left as a ring. The inner portion will still continue to contract, the same process will be repeated, and thus a second ring will be formed. We have thus grounds for believing that the original nebula will separate into a series of rings all revolving in the same direction with a central nebulous mass in the interior. The materials of each ring would continue to cool and to contract until they passed from the gaseous to the liquid condition. If the consolidation took place with comparative uniformity we might then anticipate the formation of a vast multitude of small planets such as those we actually do find in the region between the orbit of Mars and that of Jupiter. More usually, however, the ring might be expected not to be uniform, and, therefore, to condense in some parts more rapidly than in others. The effect of such contraction would be to draw the materials of the ring into a single mass, and thus we would have a planet formed, while the satellites of that planet would be developed from the still nascent planet in the same way as the planet itself originated from the sun. In this way we account most simply for the uniformity in the direction in which the planets revolve, and for the mutual proximity of the planets in which their orbits are contained.

Such was the nebular theory as it was originally sketched. At the present day when the nebulae that are spiral in form have been shown to be so numerous, next to the fixed stars themselves, our view of the nebular theory has been somewhat modified. It now seems probable that the spiral nebula is the fittest illustration of the transformation of a diffused nebula into a system of sun and planets.

The rotation of the planets on their axes is also explained as a consequence of the nebular theory, for at the time of the first formation of the planet it must have participated in the rotation of the whole nebula, and by the subsequent contraction of the planet the speed with which the rotation was performed must have been accelerated.

There is quite a different method of considering the nebular origin of our system, which leads in a very striking manner to conclusions practically identical with those we have just sketched. We may commence by dealing with the sun as we find it at the present moment, and thence inferring what must have been the progress of events in the earlier epochs of the history of our system.

The daily outpour of heat from the sun at the present time suggests a profound argument in support of the nebular theory. The amount of the sun's heat has been estimated, but we receive on the earth less than one two-thousand-millionth part of the whole radiation. It would seem that the greater part of the rest flows away to be lost in space. Now what supplies this heat? We might at first suppose that the sun was really an intensely heated body radiating out its heat as does white-hot iron, but this explanation cannot be admitted, for there is no historical evidence that the sun is growing colder. We have not the slightest reason to think that the radiation from the sun is measurably weaker now than it was a couple of thousand years ago, yet it can be shown that, if the sun were merely radiating heat as simply a hot body, then it would cool some degrees every year, and must have cooled

many thousands of degrees within the time covered by historical records. We, therefore, conclude that the sun has some other source of heat than that due simply to incandescence. It might, for example, be suggested that the heat of the sun was supplied by chemical combination analogous to combustion. It would take 20 tons of coal a day burned on each square foot of the sun's surface to supply the daily radiation. Even if the sun were made of one mass of fuel as efficient as coal, that mass must be entirely expended in a few thousand years if the present rate of radiation was to be sustained. We cannot, therefore, admit that the source of the heat in the sun is to be found in any chemical combination taking place in its mass. Where then can we find an adequate supply of heat? Only one external source can be named: the falling of meteors into the sun must yield some heat just as a shooting star yields some heat to our atmosphere, but the question is whether the quantity of heat obtainable from the shooting stars is at all adequate for the purpose. It can be shown that unless a quantity of meteors in collective mass equal to our moon were to plunge into the sun every year the supply of heat could not be sustained from this source. Now there is no reason to believe that meteors in anything like this quantity can be supplied to the sun, and, therefore, we must reject this source as also inadequate.

The truth about the sun's heat appears to be that the sun is really an incandescent body losing heat, but that the operation of cooling is immensely retarded owing to a curious circumstance due jointly to the enormous mass of the sun and to a remarkable law of heat. It is well known that if energy disappears in one form it reappears in another, and this principle applied to the sun will explain the famous difficulty.

As the sun loses heat it contracts, and every pair of particles in the sun are nearer to each other after the contraction than they were before. The energy due to their separation is thus less in the contracted state than in the original state, and as that energy cannot be lost it must reappear in heat. The sun is thus slowly contracting; but as it contracts it gains heat by the operation of the law just referred to, and thus the further cooling and further contraction of the sun is protracted until the additional heat obtained is radiated away. In this way we can reconcile the fact that the sun is certainly losing heat with the fact that the change in temperature has not been large enough to be perceived within historic times.

It has been estimated that the sun is at present contracting so that its diameter diminishes 10 m. every century; there is, however, no reason to think that the rate of contraction is by no means so rapid as this would indicate. This is an inappreciable distance when compared with the diameter of the sun, which is nearly a million of miles, but the significance for our present purpose depends upon the fact that this contraction is always taking place. Assuming the accuracy of the estimate just made, we see that a thousand years ago the sun must have had a diameter 100 m. greater than at present, ten thousand years ago that diameter must have been 1000 m. more than it is now, and so on. We cannot perhaps assert that the same rate is to be continued for very many centuries, but it is plain that the further we look back into the past time the greater must the sun have been.

Dealing then simply with the laws of nature as we know them, we can see no limit to the increasing size of the sun as we look back. We must conceive a time when the sun was swollen to such an extent that it filled up the entire space girdled by the orbit of Mercury. Earlier still the sun must have reached to the earth. Earlier still the sun must have reached to where Neptune now revolves on the confines of our system, but the mass of the sun could not undergo an expansion so prodigious without being made vastly more rarefied than at present, and hence we are led by this mode of reasoning to the conception of the primeval nebula from which our system has originated.

Considering that our sun is but a star, or but one of the millions of stars, it is of interest to see whether any other systems present indication of a nebulous origin analogous to that which Laplace

proposed for the solar system. In one of his papers, Sir W. Herschel marshals the evidence which can be collected on this point. He arranges a selection from his observations on the nebulae in such a way as to give great plausibility to his view of the gradual transmutation of nebulae into stars. Herschel begins by showing us that there are regions in the heavens where a faint diffused nebulousity is all that can be detected by the telescope. There are other nebulae in which a nucleus can be just discerned, others again in which the nucleus is easily seen, and still others where the nucleus is a brilliant star-like point. The transition from an object of this kind to a nebulous star is very natural, while the nebulous stars pass into the ordinary stars by a few graduated stages. It is thus possible to exhibit a series of objects beginning at one end with the most diffused nebulousity and ending at the other with an ordinary fixed star or group of stars. Each object in the series differs but slightly from the object just before it and the object just after it. It seemed to Herschel that he was thus able to view the actual changes by which masses of phosphorescent or glowing vapour became actually condensed down into stars. The condensation of a nebula could be followed in the same manner as we can study the growth of the trees in the forest, by comparing the trees of various ages which the forest contains at the same time. In attempting to pronounce on the evidence with regard to Herschel's theory, we must at once admit that the transmutation of a nebula into a star has never been seen. It is indeed very doubtful whether any changes of a nebula have ever been seen which are of the same character as the changes Herschel's theory would require. It seems, however, most likely that the periods of time required for such changes are immense and that the changes accomplished in only a century or two are absolutely inappreciable.

The nebular theory is a noble speculation supported by plausible argument, and the verdict of science on the whole subject cannot be better expressed than in the words of S. Newcomb: "At the present time we can only say that the nebular hypothesis is indicated by the general tendencies of the laws of nature, that it has not been proved to be inconsistent with any fact, that it is almost a necessary consequence of the only theory by which we can account for the origin and conservation of the sun's heat, but that it rests on the assumption that this conservation is to be explained by the laws of nature as we now see them in operation. Should any one be sceptical as to the sufficiency of these laws to account for the present state of things, science can furnish no evidence strong enough to overthrow his doubts until the sun shall be found growing smaller by actual measurement, or the nebulae be actually seen to condense into stars and systems."

**BIBLIOGRAPHY.**—Laplace, *Système du monde*; Sir William Herschel, *Phil. Trans.* (1814), pp. 248-284; Kant's *Cosmogony*, translated by Professor Hastie; Sir John Herschel, *Outlines of Astronomy*; Professor S. Newcomb, *Popular Astronomy*; Lick Observatory publications, 'photographs of Nebulae'; Sir Robert Ball, *The Earth's Beginning*. (R. S. B.)

**NECESSITAS** (Gr. *Ἀνάγκη*), in Orphic theology, the personification of absolute necessity. She appears as the mother of the Moerae (Fates), as the wife of Demiurgus (Fashioner of the World) and mother of Heimarmenê (Destiny). Her power is irresistible, even greater than that of the gods; to her was due the strife (battles with Titans, Giants) that raged amongst them of old, before the rule of love began; the world revolves round the spindle, which she holds in her lap. According to the Egyptian theory, she is one of the four deities present at the birth of every human being, her companions being the Daemon (guardian spirit), Tyche (Fortune) and Eros. On the citadel of Corinth there was a temple sacred to her and Bia (Violence), which none were permitted to enter. The Roman Necessitas is represented in the well-known ode of Horace (l. 35) as the forerunner and companion of Fortuna, holding in her brazen hand huge nails, a clamp and molten lead, symbolical of fixedness and tenacity.

See Plautus, *Rep. 616 c. Symp.* 195 c, 197 b; Macrobius, *Saturnalia*, i. 19; Pausanias ii. 4. 6.

**NECESSITY** (Lat. *necessitas*), a term used technically in philosophy for the quality of inevitable happening; for example, hot air necessarily tends to rise. Thus it corresponds in the sphere of action to certainty in the sphere of knowledge. That the sun will rise to-morrow is a necessary event; and men anticipate the rising with certainty. In ordinary language the conception of necessity is rendered meaningless by being referred to the present or even to the past. A current definition of necessity is "the state which cannot be otherwise than it is." Such a definition tells us nothing. How can any state be otherwise than it is? Necessity can have meaning only in reference to the future: it means absence of spontaneous power in that which acts necessarily. For the origin of the conception we must look to our inward personal experience of constraint. When we are acting under physical or mathematical or logical or moral necessity we are so far precluded from spontaneous action—in common phrase, we can do no otherwise—though the causes of constraint may be of very different kinds. In ethics the term necessitarianism is applied to that view of human action which regards all action as dictated by external causes (cf. DETERMINISM). The sense in which, if at all, the human mind can cognize necessity, i.e. causal connexion between events or states, has been the subject of vigorous discussion among philosophers. By sceptics and empiricists it is held that a law is merely a crystallized summary of observed phenomena. Thus J. S. Mill denies that a general proposition is more than an enumeration of particulars, and hence that syllogistic reasoning cannot amplify knowledge (see SYLLOGISM). It is clear that the senses cannot apprehend causal connexion, and this impossibility gives rise to a prior conception according to which the conception of necessity is purely intellectual (see METAPHYSICS).

**NECK** (O. Eng. *hnecca*; the word appears in many Teutonic languages; cf. Dutch *nek*, Ger. *Nacken*; in O. E. the common word was *heals*; cf. Ger. *Hals*), that part of the body which connects the head with the trunk (see ANATOMY: *Superficial and Artistic*). The word is transferred to many objects resembling this part of the body in shape or function; it is thus applied to an isthmus, or to the narrowest portion of a promontory, to the narrow part of a musical stringed instrument connecting the head and body, as in the violin, or to a narrow pass between mountains, which in the Dutch form *nek*, appears in place-names in South Africa. In architecture, the "neck" is that part of the capital just above the "astragal," and the term "necking" is applied to the annulet or round, or series of horizontal mouldings, which separates the capital of a column from the plain part or a shaft. In Romanesque work this is sometimes corded.

In Geology, the term "neck" is given to the denuded stump of an extinct volcano. Beneath every volcano there are passages of conduits up which the volcanic materials were forced, and after the mass has been levelled by denudation there is always a more or less circular pipe which marks the site of the crater. This pipe, which is filled with consolidated ashes or with crystalline lava, is the characteristic of a volcanic neck. Active volcanoes often stand on the sea-bottom and under the eruption comes to an end the volcano is slowly buried under layers of sediment. In tropical seas the coral animals cover over the submarine volcanoes which rise nearly to the surface and form great reefs of limestone around them. Should elevation take place after long ages the removal of the overlying strata will bring the volcanic mass to light, and in the normal course of things this will suffer denudation exactly like a recent volcano. Many instances of this are furnished by the geological history of the British Isles. In Carboniferous times, for example, before the Coal-measures were deposited, a shallow sea occupied the southern part of Scotland and the north of England. Volcanic activity broke out on the sea-bottom, and many volcanic cones, both small and large, were produced. These have long since been uplifted and the superjacent strata denuded away over a large part of the area which they occupied. In Derbyshire, Fife, the Lothians and the Glasgow district the remains of Carboniferous volcanoes occur in every state of preservation. Some have the conical hills of lavas and ashes well preserved (e.g. Largo Law in Fifeshire); others retain only a small part of the original volcanic pile (e.g. Arthur's Seat, Edinburgh; the Binn of Burntisland) and of the larger number nothing remains but the "neck" which shows where once the crater was situated.

In regions of former volcanic activity necks are the most persistent of all volcanic structures, because the active volcanic magma is located deep within the earth's crust, and the pipe by which it rises to the surface is of great length and traverses a great thickness of

strata. Many volcanic necks stand on lines of fault. In other cases there are groups of necks lying in a straight or sinuous line, which may indicate the position of a fracture or at least of a line of least resistance. But in Scotland it is often impossible to adduce any evidence of the connexion between faults or fissures and the position of volcanic necks; and it seems likely that the pressure of the gases in the igneous magma increased till an explosion took place which scattered the rocks above with a clean tubular passage often nearly circular in cross section. This pipe was usually vertical, and nearly uniform in diameter for great depths; the material occupying it, when exposed by denudation, has a circular ground plan, or if shown in vertical section (or elevation) in a cliff is a pillar-shaped mass crossing the bedding planes of the strata nearly at right angles. It terminates upwards in the remains of the volcanic cone and communicates below with the reservoir from which the lavas were emitted, represented in most cases, where it has been exposed, by a large irregular mass (a batholith or boss) of coarsely crystalline igneous rock. The site of such a neck is generally indicated by a low conical hill consisting of volcanic rock, surrounded by sedimentary or igneous strata of a different kind. The low cone is due to the greater hardness and strength of the volcanic materials and is not connected with the original shape of the volcano. Such hills are common in some parts of Scotland and well-known examples are Arthur's Seat and the Castle Rock (Edinburgh), North Berwick Law, the Bass Rock; they occur also in the Peak district of Derbyshire, and the Wolf Rock off the coast of Cornwall is probably a neck. Two splendid sugarloaves known as the Pitons of St. Lucia in the West Indies, rising from the sea with almost vertical sides to a height of nearly 3000 ft., are old volcanic necks. In Texas, New Mexico, Arizona, California and many of the western states of North America geologists have observed conical volcanic hills having all the features which belong to necks.

Where the volcanic rocks are soft and easily disintegrated they may be reduced more rapidly than the strata around them and the position of a neck may be indicated by a cup-shaped hollow; this is the case with some of the diamond-bearing basic pipes of South Africa. Sometimes necks are encountered in engineering and mining operations; in the coal-field of Fife, for instance, the coals are sometimes replaced by a circular mass of volcanic rock, a quarter of a mile or more in diameter, which rises vertically to the surface. Better examples are the Kimberley diamond mines. The blue-ground (or serpentine breccia) occupies great pipes or funnels, circular in outline with nearly vertical sides, extending downwards to unknown depths; these are undoubtedly the necks of old volcanoes. If any lavas were poured out from these pipes at the surface they have long since been carried away by denudation.

The size of necks varies considerably; the smallest may be only 20 or 30 yds. in diameter, the largest are several miles. In this respect they resemble active craters, but no necks have been met with on the earth's surface with dimensions approaching those of the so-called "craters" of the moon. Small necks are usually simple, i.e. they contain only one or two kinds of igneous rock (ashes and dikes) and have been produced, so far as we can judge, by a single eruption. Not infrequently they contain no volcanic rock but are filled with pieces of slate, sandstone or whatever strata the pipe traverses. Such necks must have been produced by a single eruption with an outburst of steam, not followed by lava; the disrupted fragments of the surrounding rocks and the materials tumbling down from the crater's walls ultimately filled up the cavity. Instances occur in Fifehire and in Shetland, and among the recent volcanoes of the Eifel there are some which have thrown out more slate and sandstone than lava.

Large necks, on the other hand, are often of complex structure, contain many kinds of rock and seem to have been produced by repeated eruptions, each of which may have been followed by a narrow out the material obstructing the orifice, and introduced a series of fresh accumulations. The beds of ashes which line the interior of an active crater have in nearly all cases a slope or dip towards a central point where the base of the depression is situated, and in volcanic necks which have been filled with ash (tuffs and agglomerates) this funnel-like inward dip is very constant. If there has been only a single eruption the beds of ashes have a very conformable or uniform arrangement, but if activity has been resumed after a period of quiescence a large part of the old material may have been projected and a new set of beds laid down, transgressing unconformably the edges of the earlier ones. By these structures we can sometimes trace a neck within a neck, or of a lateral crater on the margin of a principal one.

Where the crater has filled up with very coarse ashes, or agglomerate, the bedding is rarely visible. Sometimes large empty craters were occupied temporarily by lakes, and level sheets of mud and silt have gathered on their floors; hence bedded sediments are not infrequently found in volcanic necks. Mixed with the volcanic ashes and bombs there are often to be seen pieces of sedimentary rocks which have been crystallized and indurated by heat, and the vapours emitted by the volcano. Sometimes great fragments of the walls have foundered or collapsed into the crater, and masses of non-volcanic rock, an acre or more in extent, may occur in a volcanic neck. In Arran, for example, there is a large neck which contains lumps of Cretaceous rocks nowhere else known to occur on the island; they

have fallen down from strata once occupying part of the walls of the crater but now removed by denudation.

The lava which rises and flows out from the crater leaves its trace also in the necks. Sometimes it forms thin beds or flows alternating with the tuffs and having the same basin-shaped dip. More commonly it appears as the material filling fissures and pipes, traversing the ashes irregularly or rising as a central plug in the interior of the neck and sending out branching veins. Occasionally a whole neck is composed of solid crystalline rock representing the last part of the magma which ascended from the underground focus and congealed within the crater. In Mont Pelée, for instance, the last stage of the eruptions of 1902 to 1905 was the protrusion of a great column of solidified lava which rose at one time to a height of 900 ft. above the lip of the crater, but has since crumbled down. The Castle Rock of Edinburgh is a neck occupied by a plug of crystalline basalt. Necks of this kind weather down very slowly and tend to form prominent hills.

After the eruptions terminate gases or hot solutions given out by deep-lying masses of molten rock may find a passage upward through the materials occupying the crater, greatly modifying their mineral nature and laying down fresh deposits. A good example of secondary deposits within a volcanic neck is provided by the Cripple Creek mining district of Colorado. The ore-bearing veins are connected with volcanic rocks and part of these occupy a vertical circular pipe which is a typical volcanic neck. A phonolitic breccia, greatly altered, is the principal rock, and is cut by dikes of phonolite, dolerite, &c. The country rock is mostly granite and gneiss, and blocks of these are common in the breccia. A large volcano was built up in Tertiary times on the granite plateau, and has since been almost entirely removed by denudation. The gold ores were carried upwards by currents of hot water derived from the volcanic magma and were deposited along cracks and fissures in the materials which occupied the crater, and also in the surrounding rocks (see VOLCANO).

(J. S. F.)

**NECKAM, ALEXANDER** (1157-1217), English schoolman and man of science, was born at St Albans in September 1157, on the same night as King Richard I. Neckam's mother nursed the prince with her own son, who thus became Richard's foster-brother. He was educated at St Albans Abbey school, and began to teach as schoolmaster of Dunstable, dependent on St Albans Abbey. Later he resided several years in Paris, where by 1180 he had become a distinguished lecturer of the university. By 1186 he was back in England, where he again held the place of schoolmaster at Dunstable. He is said to have visited Italy with the bishop of Worcester, but this statement has been doubted; the assertion that he was ever prior of St Nicolas, Exeter, seems a mistake: on the other hand, he was certainly much at court during some part of his life. Having become an Augustinian canon, he was appointed abbot of Cirencester in 1213. He died at Kempsey in Worcestershire in 1217, and was buried at Worcester. Besides theology he was interested in the study of grammar and natural history, but his name is chiefly associated with nautical science. For in his *De naturis rerum* and *De utensilibus* (the former of which, at any rate, had become well known at the end of the 12th century, and was probably written about 1180) Neckam has preserved to us the earliest European notices of the magnet as a guide to seamen—outside China, indeed, these seem to be the earliest notices of this mystery of nature that have survived in any country or civilization. It was probably in Paris, the chief intellectual centre of his time, that Neckam heard how a ship, amongst its other stores, must have a needle placed above a magnet (the *De utensilibus* assumes a needle mounted on a pivot), which needle would revolve until its point looked north, and thus guide sailors in murky weather or on starless nights. It is noteworthy that Neckam has no air of imparting a startling novelty; he merely records what had apparently become the regular practice of at least many seamen of the Catholic world.

See Thomas Wright's edition of Neckam's *De naturis rerum* and *De utensilibus divinae sapientiae* in the Rolls Series (1863), and of the *De utensilibus* in his *Volume of Vocabularies*. Neckam also wrote *Corrogationes Promethei*, a scriptural commentary prefaced by a treatise on grammatical criticism; a translation of Aesop into Latin elegiacs (six fables from this version, as given in a Paris MS., are printed in Robert's *Fables inédites*); commentaries, still unprinted, on the works of Aristotle—Marianus de Cellis and the *Stigmorphose*, and other works. Of all the titles of *De nat. rer.*, a sort of manual of the scientific knowledge of the 12th century, is much the most important: the magnet passage herein is in book ii. chap. xviii. (*De vi attractiva*), p. 183 of Wright's edition. The corresponding section in the *De utensilibus*, is on p. 114 of the *Vol. of Vocab.*

Roger Bacon's reference to Neckam as a grammatical writer (*in multis vera et utilia scriptis: sed . . . inter auctores non potest . . . numerari*) may be found in Brewer's (Rolls Series) edition of Bacon's *Opera inedita*, p. 457. See also Thomas Wright, *Biographia Briannica literaria, Anglo-Norman Period*, pp. 449-459 (1846: some points in this are modified in the 1863 edition of *De nat. rer.*); C. Raymond Beazley, *Dawn of Modern Geography*, iii, 508-509. (C. R. B.)

**NECKAR**, a river of Germany, and a right-bank tributary of the Rhine, rises between the Black Forest and the Swabian Alb, near Schwenningen, in Württemberg, at an altitude of 2287 ft. As far as Rottweil only a mountain stream, it here attains the volume of a river, flows N. as far as Horb, thence in a north-easterly direction, and with rapid current it passes Rottenburg and the university town of Tübingen, taking then a generally northerly course. From Esslingen the Neckar becomes broader and deeper and its valley very picturesque, and after passing Cannstatt, from which point it is navigable for small craft, it flows through vine-clad hills by the pleasant village of Marbach, Schiller's birthplace, receives at Besigheim the waters of its most considerable tributary, the Enz, swirls down by Lauffen, and enters the beautiful vale of Heilbronn. Hence, between hills crowned by frequent feudal castles, it runs by Wimpfen and by Hornberg, where Götz von Berlichingen lived, to Eberbach, where it enters the sandstone formation of the Odenwald. It now takes a tortuous westerly course, and the scenery on its banks becomes more romantic. Winding down by Neckarsteinach and Neckargemünd between lofty wooded heights, it sweeps beneath the Königsstuhl (1900 ft.), washes the walls of Heidelberg, and now quitting the valley enters the plain of the Rhine and falls into that river from the right at Mannheim. Its length is 247 m., and its drainage area 4700 sq. m. Its more important tributaries are the Enz, Eschach and Glatt (left), and the Fils, Rems, Kocher and Jagst (right). It is navigable for small steamboats up to Heilbronn, for boats up to Cannstatt, and for rafts from Rottweil. It is the principal waterway of Württemberg, and is greatly used for floating down timber. From Rottenburg downwards its banks are almost everywhere planted with vineyards. Up to Frankfurt it has been deepened and the channel otherwise improved. A committee, chiefly promoted by the Württemberg government and the Stuttgart chamber of commerce, reported in 1901 that it was both desirable and practicable to dredge the river and to canalize it, from Esslingen down to Mannheim, and that the cost would probably be between 2 and 2½ millions sterling.

See T. Eckart, *Bilder aus dem Neckartal* (1893).

**NECKARGEMÜND**, a town and climatic health resort of Germany, in the grand duchy of Baden, situated amid densely wooded hills, on the left bank of the Neckar, 6 m. E. from Heidelberg by the railway to Würzburg and at the junction of a line to Jagstfeld. Pop. (1905) 2200. It has an important trade in wine. The other industries are quarrying, tanning and shipbuilding, and there are electrical works. Neckargemünd, one of the favourite tourist resorts in the Neckar valley, was founded in the 10th century and became a free town in 1286. In 1395 it passed to the elector palatine and, together with the surrounding district, was apportioned to Baden in 1814.

**NECKER, JACQUES** (1732-1804), French statesman, finance minister of Louis XVI., was born at Geneva in Switzerland. His father was a native of Cüstrin in Pomerania, and had, after the publication of some works on international law, been elected as professor of public law at Geneva, of which he became a citizen. Jacques Necker had been sent to Paris in 1747 to become a clerk in the bank of a friend of his father, M. Vernet. He soon afterwards established, with another Genevese, the famous bank of Tellusson & Necker. Tellusson superintended the bank in London (his grandson was made a peer as Lord Rendlesham), while Necker was managing partner in Paris. Both partners became very rich by loans to the treasury and speculations in grain. In 1763 Necker fell in love with Madame de Verménon, the widow of a French officer. But while on a visit to Geneva, Madame de Verménon met Suzanne Curchod, the daughter of a pastor near Lausanne, to whom Gibbon had been

engaged, and brought her back as her companion to Paris in 1764. There Necker, transferring his love from the widow to the poor Swiss girl, married Suzanne before the end of the year. She encouraged her husband to try and make himself a public position. He accordingly became a syndic or director of the French East India Company, and, after showing his financial ability in its management, defended it in an able memoir against the attacks of A. Morellet in 1769. Meanwhile he had made interest with the French government by lending it money, and was appointed resident at Paris by the republic of Geneva. Madame Necker entertained the chief leaders of the political, financial and literary worlds of Paris, and her Fridays became as greatly frequented as the Mondays of Madame Geoffrin, or the Tuesdays of Madame Helvétius. In 1773 Necker won the prize of the Académie Française for an *éloge* on Colbert, and in 1775 published his *Essai sur la législation et le commerce des grains*, in which he attacked the free-trade policy of Turgot. His wife now believed he could get into office as a great financier, and made him give up his share in the bank, which he transferred to his brother Louis. In October 1776 Necker was made finance minister of France, though with the title only of director of the treasury, which, however, he changed in 1777 for that of director-general of the finances. He did great good in regulating the finances by attempting to divide the taille or poll tax more equally, by abolishing the "vingtième d'industrie," and establishing *monts de piété* (establishments for loaning money on security). But his greatest financial measures were his attempt to fund the French debt and his establishment of annuities under the guarantee of the state. The operation of funding was too difficult to be suddenly accomplished, and Necker rather pointed out the right line to be followed than completed the operation. In all this he treated French finance rather as a banker than as a profound political economist, and thus fell far short of Turgot, who was the very greatest economist of his day. Politically he did not do much to stave off the coming Revolution, and his establishment of provincial assemblies was only a timid application of Turgot's great scheme for the administrative reorganization of France. In 1781 he published his famous *Compte rendu*, in which he drew the balance sheet of France, and was dismissed from his office. Yet his dismissal was not really due to his book, but to the influence of Marie Antoinette, whose schemes for benefiting the *due de Guines* he had thwarted. In retirement he occupied himself with literature, and with his only child, his daughter, who in 1786 married the ambassador of Sweden and became Madame de Staël (*q.v.*). But neither Necker nor his wife cared to remain out of office, and in 1787 Necker was banished by "lettre de cachet" 40 leagues from Paris for attacking Calonne. In 1788 the country, which had at the bidding of the literary guests of Madame Necker come to believe that Necker was the only minister who could "stop the deficit," as they said, demanded Necker's recall, and in September 1788 he became once more director-general of the finances. Throughout the momentous months which followed the biography of Necker is part of the history of the French Revolution (*q.v.*). Necker put a stop to the rebellion in Dauphiné by legalizing its assembly, and then set to work to arrange for the summons of the states general. Throughout the early months of 1789 he was regarded as the saviour of France, but his conduct at the meeting of the states general showed that he regarded it merely as an assembly which should grant money, not organize reforms. But as he had advised the calling of the states general, and the double representation of the third estate, and then permitted the orders to deliberate and vote in common, he was regarded as the cause of the Revolution by the court, and on July 11 was ordered to leave France at once. Necker's dismissal brought about the taking of the Bastille, which induced the king to recall him. He was received with joy in every city he traversed, but at Paris he again proved to be no statesman. Believing that he could save France alone, he refused to act with Mirabeau or La Fayette. He caused the king's acceptance of the suspensive veto, by which he sacrificed his chief prerogative in September, and destroyed all chance of a strong executive

by contriving the decree of November 7, by which the ministry might not be chosen from the assembly. Financially he proved equally incapable for a time of crisis, and could not understand the need of such extreme measures as the establishment of assignats in order to keep the country quiet. His popularity vanished when his only idea was to ask the assembly for new loans, and in September 1790 he resigned his office, unregretted by a single Frenchman. Not without difficulty he reached Coppet, near Geneva, an estate he had bought in 1784. Here he occupied himself with literature, but Madame Necker pined for her Paris *salon* and died in 1794. He continued to live on at Coppet, under the care of his daughter, Madame de Staël, and his niece, Madame Necker de Saussure, but his time was past, and his books had no political influence. A momentary excitement was caused by the advance of the French armies in 1798, when he burnt most of his political papers. He died at Coppet in April 1804.

**AUTHORITIES.**—*Mémoires sur la vie privée de M. Necker* (Paris and London, 1818), by his daughter, Madame de Staël-Holstein, and the *Notice sur la vie de M. Necker* (Paris, 1820), by Auguste de Staël-Holstein, his grandson, published in the collection of his works edited by the latter in 1820-1821 (Paris, 15 vols.). The bibliography of his works is as follows:—*Réponse au mémoire de M. l'Abbé Morellet* (1769); *Éloge de J. B. Colbert* (1773); *Essai sur la législation et le commerce des grains* (1775); *Compte rendu au roi* (1781); *De l'administration des finances de la France* (3 vols., 1784); *Mémoire en réponse au discours prononcé par M. de Calonne* (1787); *De l'importance des opinions religieuses* (1788); *Sur l'administration de M. Necker, par lui-même* (1791); *Du pouvoir exécutif dans les grands états* (2 vols., 1792); *Réflexions sur le procès de Louis XVI.* (1792); *De la révolution française*, several editions, the last in 4 vols. (1797); *Cours de la morale religieuse* (1800); *Dernières vues de politique et de finance* (1802); *Manuscrits de M. Necker*, published by his daughter (1804); *Suites funestes d'une seule fauche*, published after his death. See also *Le Salon de Madame Necker*, by the Vicomte d'Haussonville (2 vols., 1882), compiled from the papers at Coppet; Ch. Gomel, *Les Causes financières de la révolution française* (Paris, 1892); and for contemporary tracts and pamphlets M. Tournoux, *Bibl. de l'histoire de Paris pendant la révolution* (vol. iv., 1906) also (for the earlier ones) *Collection complète de tous les ouvrages publiés et contre M. Necker, avec des notes critiques* . . . (3 vols., Utrecht, 1781).

(H. M. S.; J. T. S.)\*

**NECROLOGY** (from Med. Lat. *neecrologium*, Gr. *νεκρός*, corpse, the termination being formed from *νεκρός*, *νεκρῶν* to read, in the sense of list, register; cf. "martyrology"), a register in a monastery or other ecclesiastical establishment of the names of the deceased members of the society, or of those for whom the prayers of the foundation were offered as benefactors; hence any roll or list of deceased persons or collection of obituaries.

**NECROMANCY** (Gr. *νεκρομαντεία*, or *νεκρομαντήρα*, from *νεκρός* or *νεκρῶν*, corpse, and *μαντεία*, divination), properly divination by communicating with the dead. The latinized form of the Greek word was corrupted into *nigromantia*, connecting the word with *niger*, black, and so was applied to the "black art," "black magic," in the sense of witchcraft, sorcery. This corrupted form is common in English to the 17th century (see **MAGIC** and **WITCHCRAFT**).

**NECROPOLIS**, a cemetery (*q.v.*) or burying-place, literally a "city of the dead" (Gr. *νεκρός*, corpse, and *πόλις*, city). Apart from the occasional application of the word to modern cemeteries outside large towns, the term is chiefly used of burial-grounds near the sites of the centres of ancient civilizations.

**NECROSIS** (Gr. *νεκρός*, corpse), a term restricted in surgery to death of bone. A severe inflammation, caused by a violent blow, by cold, or by the absorption of various poisons, as mercury and phosphorus, is the general precursor of necrosis. The dead part, analogous to the slough in the soft tissues, is called a sequestrum or exfoliation. At first it is firmly attached to the living bone around; gradually, however, the dead portion is separated from the living tissue. The process of separation is a slow one. New bone is formed around the sequestrum, which often renders its removal difficult. As a rule the surgeon waits until the dead part is loose, and then cuts down through the new case and removes the sequestrum. The cavity in which it lay gradually closes, and a useful limb is the result.

**NECTAR**, in ancient mythology generally coupled with ambrosia, the nourishment of the gods in Homer and in Greek literature generally. Probably the two terms were not originally distinguished; but usually both in Homer and in later writers nectar is the drink and ambrosia the food. On the other hand, in Alcan nectar is the food, and in Sappho and Anaxandrides ambrosia the drink. Each is used in Homer as an unguent (*Iliad*, xiv. 170; ix. 38). Both are fragrant, and may be used as perfume. According to W. H. Roscher (*Nektar und Ambrosia*, 1883; see also his article in Roscher's *Lexikon der Mythologie*) nectar and ambrosia were originally only different forms of the same substance—honey, regarded as a dew, like manna, fallen from heaven, which was used both as food and drink. (See also **AMBROSIA**).

**NEED-FIRE**, or **WILD-FIRE** (Ger. *Notfeuer*, O. Ger. *nodfyr*), a term used in folklore to denote a curious superstition which survived in the Highlands of Scotland until a recent date. Like the fire-churning still customary in India for kindling the sacrificial fire, the need- or wild-fire is made by the friction of one piece of wood on another, or of a rope upon a stake. Need-fire is a practice of shepherd peoples to ward off disease from their herds and flocks. It is kindled on occasions of special distress, particularly at the outbreak of a murrain, and the cattle are driven through it. Its efficacy is believed to depend on all other fires being extinguished. The kindling of the need-fire in a village near Quedlinburg was impeded by a night light burning in the parsonage (*Pröhle, Hars-Bilder*, Leipzig, 1855). According to one account, in the Highlands of Scotland the rule that all common fires must be previously extinguished applied only to the houses situated between the two nearest running streams (Kelly, *Curiosities of Indo-European Tradition and Folklore*, p. 53 seq.). In Bulgaria even smoking during need-fire is forbidden. Two naked men produce the fire by rubbing dry branches together in the forest, and with the flame they light two fires, one on each side of a cross-road haunted by wolves. The cattle are then driven between the two fires, from which glowing embers are taken to rekindle the cold hearths in the houses (A. Strauss, *Die Bulgaren*, p. 198). In Calthness the men who kindled the need-fire had previously to divest themselves of all metal. In some of the Hebrides the men who made the fire had to be eighty-one in number and all married. In the Halberstadt district in Germany, the rope which was wound round the stake, must be pulled by two chaste boys; while at Wolfenbüttel, contrary to usual custom, it is said that the need-fire had to be struck out of the cold anvil by the smith. In England the need-fire is said to have been lit at Birtley within the last half-century. The superstition had its origin in the early ideas of the purifying nature of flame.

See also Grimm, *Deutsche Mythologie*, i. 501 sqq.; Kelly, *Curiosities of Indo-European Tradition and Folklore*, p. 48 sqq.; Elton, *Origins of English History*, p. 293 sqq.; J. G. Frazer, *The Golden Bough*, iii. 301.

**NEEDLE** (O. Eng. *næd*); the word appears in various forms in Teutonic languages, Ger. *Nadel*, Dutch *naal*, the root being *ne-*, to sew, cf. Ger. *nähen*, and probably Lat. *nerē*, to spin, Gr. *νήαν*, spinning), an instrument adapted for passing a thread through fabrics in sewing, consisting of a thin rod of steel, having a pointed end and pierced with a hole or "eye" to carry the thread. The term is also applied to various other objects that more or less resemble a sewing needle in form, though differing in function, such as the magnetized piece of steel that points north and south in the mariner's compass, the pointer or indicator of certain forms of electric telegraph instruments, the slender tube by which the contents of a hypodermic syringe are injected beneath the skin, a sharp-pointed mountain peak or isolated mass of rock, &c.

Sewing needles have been in use from prehistoric times. Originally they were made of fishbone, bone or ivory, and their first form was probably a rude bodkin having a hook instead of an eye, though bone needles with an eye, sometimes at the end and sometimes in the middle, have been found in cave deposits in Great Britain and France and in the Swiss lakes. Bone

needles continue to be used by uncivilized tribes, but since the discovery of bronze metal needles have been employed in civilized communities. Steel needles were introduced into Europe by the Moors, and it is on record that they were being made at Nuremberg in 1370. In England their manufacture was established about 1650. The centre of the trade in England is Redditch, in Worcestershire, with several other small towns in Warwickshire. Originally the industry was domestic in its character, but it is now carried on in factories where mechanical appliances have to a great extent supplanted handwork. Large quantities of needles are also manufactured on the continent of Europe, Aix-la-Chapelle being an important centre of their production. In the United States ordinary sewing needles are not made, though there is a large output of the special forms used in sewing machines.

The raw material of needle-manufacture consists of Sheffield crucible steel drawn down into wire of suitable gauge. The wire is supplied in coils of definite weight and diameter, and the first operation is to cut the coils into lengths, each sufficient for two needles. These lengths are next stretched. For this purpose a bundle, containing several thousand lengths is packed within two strong iron rings, is heated to red heat, and is then pressed on an iron plate having two parallel grooves in which the iron rings run. Over this plate the bundle is worked backward and forward by the pressure of an oblong slightly curved iron tool having two longitudinal slits through which the edges of the rings project. Thus, by combined pressure and rolling the whole of the lengths quickly become perfectly straight and even. The next operation consists in pointing both ends of the wires. This was formerly done by a grinder who, holding several dozen wires against a grindstone with his left hand and slightly revolving them with his right, was able to point about 100,000 needles a day, the number depending, however, to some extent on the size treated. This method, however, is now largely superseded by machinery, which is still more expeditious. The wires are fed out from a hopper to a revolving wheel, on the periphery of which they are held by an india-rubber band. This wheel revolves at right angles to a revolving hollow grindstone, and so each wire is brought up to the stone in rapid succession and pointed at one end, the process being repeated for the other end. The next operations are to draw the grooves which are to be found at the head of a needle and to punch the oval eyes, both being done by automatic machinery. Each wire now forms two needles attached head to head by a broad thin scarf of steel. The operation of separating them is largely performed by machines which pass the double blanks over the face of an emery wheel, but an older method is to spit them on two flattened wires, clamp them tightly in a frame, file away the scarf and break the blanks in halves, so that two lots of single needles are obtained, each spitted on a wire. The next step, after the heads have been filed smooth, is to harden and temper the needles, which are heated to redness, plunged into cold oil, and then gently heated by being placed on a continuous band passing over a series of gas flames. After the tempering comes the process of scouring, and then the eyes are smoothed and polished so that they will not cut the thread. For this purpose the heads used to be softened by blueing, and the needles strung loosely on wires covered with a paste of emery and oil. These wires were then suspended between uprights on a frame platform to which a jerking motion was communicated; in this way the needles were made to swing on the wires and the gentle friction effected the desired end. Finally, however, the eyes are cleared by the action of a concave wire brush, before the scouring process, and then subsequent burnishing becomes unnecessary. The bodies are next polished by being passed between revolving leather rollers which have also a lateral motion in the direction of their axes. The heads of the finished needles have now to be brought all in one direction. Formerly this was done by a "header," wearing a cloth cap on one of her fingers; this being pressed against a batch of the needles which had previously been arranged parallel to each other, those whose heads were presented to the cloth stuck in it, and thus were withdrawn. A more modern device is to roll them down a smooth inclined plane, when the pointed ends, owing to their conical form, travel more slowly than the thicker ends, and thus the needles are all brought round so that they point the same way. They are then sorted according to their lengths, and are done up into packets for the market.

Besides ordinary needles for hand sewing, many varieties are made for use in sewing machines, and in their production automatic machinery is largely utilized. Those used for sewing leather have points of various special forms (twist, chisel, wedge, diamond, &c.) instead of the round point of the ordinary needle, and sometimes have a hook in place of an eye. Knitting needles are long slender rods, usually of steel but sometimes of bone or other material, having neither hooks nor eyes. Crochet needles are provided with a hook. Hooked needles again are employed in knitting and stockinet machines; having to be periodically closed by the operation of the mechanism the hooks in one type are made flexible so that they can

be pushed down on the shank, while in another the same end is served by providing them with a minute latch. Another special class is constituted by the numerous varieties of needles used by surgeons for suturing wounds, &c. (See SURGICAL INSTRUMENTS).

**NEEDLE-GUN** (ZÜNDADELGEWEHR), a military breech-loading rifle, famous as the arm of the Prussians in 1866 and of the Germans in 1870-1871. It was the invention of the gunsmith Johann Nicholas von Dreyse (1787-1867), who, beginning in 1824, had made many experiments, and in 1836 produced the complete needle-gun. From 1841 onwards the new arm was gradually introduced into the Prussian service, and later into the military forces of many other German states. Dreyse was ennobled in 1864. The principal details of the arm (pattern 1841) are as follows:—

Breech . . . . .	Bolt system
Calibre . . . . .	·607 in.
Weight without bayonet . . . . .	10 lb 4 oz.
Charge (black powder) . . . . .	74·45 grains
Bullet (lead) . . . . .	478 grains
Muzzle velocity . . . . .	1000 f.s.
Sighted to . . . . .	800 paces (656 yds.)

In practice the needle-gun proved to have numerous defects; its effective range was very short compared to that of the muzzle-loading rifles of the day, and conspicuously so as against the chassepot: the escape of gas at the breech was, moreover, very great. A paper cartridge was used. An improved model, giving greater muzzle velocity and increased speed in loading, was introduced later, but this was soon replaced by the Mauser rifle.

**NEEDLEWORK.** This subject may be considered under the two headings of (1) Plain Needlework, used for purely utilitarian purposes, and (2) Art Needlework for decorative purposes. Plain needlework requires no such further explanation as may be given in the case of art needlework, under which title are included (a) embroidery, and (b) other methods of decorative needlework, such as applied or appliqué work, ornamental quilting, patchwork and couching. In these last-mentioned methods the needlework is subservient to the decorative effect, which depends almost wholly upon the materials selected for the purpose; whereas in embroidery the needlework itself constitutes and is the visible decoration. The aim of this article is to indicate briefly different stitches of plain needlework and then to show that these stitches are also used in the domain of art needlework.

The more necessary stitches in plain needlework for making clothes are tacking, running, hemming, feather-stitching or herring-boning (all of which are practically of the same type), and button-holing in which the thread is looped as each stitch is made. Button-holing is allied to another looped stitch, namely chain-stitching, which though frequently used in embroidery is rarely if ever used in plain needlework. For repairs of clothes and household linen, &c., the principal stitch is darning; grafting, however, is a substitute for it, and varies with the character of the stuff to be repaired, e.g. knitted stockings, damask linen, cloth, &c. Darning is allied to running, and grafting to patchwork. Patchwork as a form of decorative needlework is exemplified in sumptuous canopies and seat covers made several centuries B.C. by Egyptians, and rich hangings made by Italian and French workers in the 16th century.

Long and short stitches, kindred in principle to the running stitch in plain needlework, are perhaps the more frequent of any stitches used in embroidery, and are especially appropriate when the blending of tints with a flat even surface is the effect to be aimed at. Much medieval work of this character, as well as that done with chain stitch and its allied split stitch, is regarded as typical of *opus anglicanum*. This split stitch produces a comparatively broken surface in decided contrast with the smooth one of long and short stitch, split stitch and satin stitch embroidery. Satin stitch is well adapted to express, with even flat surface in designs for colour effects, each mass which is to be of one tint. In this respect, therefore, satin stitch serves a purpose in contrast to that of long and short stitch. A characteristic of satin-stitching is the sheeny effect produced, on both

sides of the material embroidered, by parallel stitches taken closely together. Buttonhole stitch in relation to art needlework prevails to a great extent in cut linen and drawn-thread work (often called Greek lace), and predominates in the making of needlepoint lace (see LACE). In much of the Persian drawn-thread work, however, it is superseded by whipping or tightly and closely twisting a thread round the undrawn threads of the linen. Whipping has been put to another use in certain 16th-century art needlework for ecclesiastical purposes, where round the gold threads employed as the ground of a design coloured silks are dexterously whipped, closely and openly, producing gradations of tint suffused with a corresponding variation of golden shimmer. Another important branch of art needlework with gold and silver threads is couching. When the metallic threads, arranged so as to lie closely together, are simply stitched flatly to the foundation material, the work is called flat couching or laying, a kind of treatment more frequent in Chinese and Japanese than in European art needlework. Flat couching is also carried out with floss silks. When a design for couching includes effects in relief, stout strings or cords as required by the design are first fastened to the foundation materials, and over them the metallic threads or in some cases coloured gimps are laid, and so stitched as to have an appearance in miniature of varieties of willow-twisting or basket work.

The principle of relief couching is carried much further in certain English art needlework, having cumbersome and grotesque peculiarities, which was done during the reigns of the Stuarts. Crude compositions were wrought in partial relief with padded work, of costumed figures of kings and queens and scriptural persons with a medley of disproportionate animals, insects and trees, &c., in which foliage, wings, &c., were of coloured silk needlepoint lace—the whole being set as often as not in a background of tent or cross-stitch work on canvas. But tent and cross-stitch work (in French *point comble*) was also used by itself for cushion covers and later for upholstery. In its earlier phases it seems to come under the medieval classification of *opus pulvinarum*. The reticulations of the canvas or those apparent in finer material governed the stitching and imparted a stiff formal effect to the designs so carried out, a characteristic equally strong in the *lacs* work, or darnings on square mesh net (see LACE).

Appliqué or applied work belongs as much as patchwork to the medieval category of *opus consumum*, or stitching stuffs together according to a decorative design, the greater part of which was cut out of material different in colour, and generally in texture, from that of the ground to which it was applied and stitched. Irish art needlework, called Carrickmacross lace, is for the most part of cambric applied or appliqué to net.

Quilting is also a branch of art needlework rather than embroidery. Indians and Persians using a short running stitch have excelled in it in past times. Some good quilting was done in England in the 18th century with chain-stitching which lay on the inner side of the stuff, the outer displaying the design in short stitches. In the account of his voyage to the East Indies, published in 1655, Edward Terry (1590-1665) writes of the Indians "making excellent quilts of satin lined with taffeta betwix which they put cotton wool and worked them together with silk." For less bulky quilting, cords have been used; and elaborate designs for quilted linen waistcoats were well done in the 18th century, with fine short stitches that held the cords between the inner and outer materials.

A large number of names have been given to the many modifications of the limited number of essentially different stitches used in plain and art needlework, and on the whole are fanciful rather than really valuable from a technical point of view. Much descriptive information about them, with an abundance of capital illustrations, is given in the *Dictionary of Needlework*, by J. F. Caulfield and Blanche Seward (London, 1903).

**NEEMUCH**, or NIMACH, a town of Central India, with a British military cantonment, within the state of Gwalior, on the border of Rajputana, with a station on the Rajputana railway, 170 m. N. of Mhow. Pop. (1901) 21,588. In 1857 it was the most southerly place to which the Mutiny extended. The

brigade of native troops of the Bengal army, which was stationed there, mutinied and marched to Delhi, the European officers taking refuge in the fort, where they were besieged by a rebel force from Mandasor, and defended themselves gallantly until relieved by the Malwa field force. Since 1805 it has been the headquarters of the political agent in Malwa.

**NEENAH**, a city of Winnebago county, Wisconsin, U.S.A., on the N.W. shore of Lake Winnebago, 82 m. N. by E. of Milwaukee. Pop. (1890) 5083; (1900) 5954, of whom 1550 were foreign-born; (1905) 6047; (1910) 5734. It is served by the Chicago & North-Western, the Chicago, Milwaukee & St Paul, and the Milwaukee, St Paul & Sault Ste Marie railways, by two interurban electric railways, and by steamboat lines on the lake and on the Fox river, which flows out of Lake Winnebago at this point. Several bridges connect it with Menasha, on the opposite side of the river, and the two cities form one industrial community. Doty Island, at the mouth of the river, belongs partly to Neenah and partly to Menasha. Neenah is a trade centre of the surrounding agricultural region, in which dairying, especially cheese-making, is carried on extensively. The Fox river (with a fall of 12 ft.) furnishes good water-power for the manufactories. There was a trading post at or near the site of Neenah during the French régime in Wisconsin, but there was no actual settlement until well into the 19th century. Neenah was chartered as a city in 1873; its name is derived from an Indian word meaning "running water" or "rapids."

**NEER, VAN DER**. Aernout and Eglon van der Neer, father and son, were Dutch painters whose lives filled almost the whole of the 17th century.

1. **AERNOUT VAN DER NEER** (1603-1677), commonly called Aert or Artus, was the contemporary of Albert Cuypp and Hobbema, and so far like the latter that he lived and died in comparative obscurity. Aernout was born at Gorkum and died at Amsterdam. Houbraken's statement that Aernout had been a steward to a Dutch nobleman, and an amateur painter, before he settled in Amsterdam and acquired skill with his brush, would account for the absence of any pictures dating from his early years. He died in abject poverty, and his art was so little esteemed that the pictures left by him were valued at about five shillings apiece. Even as early as 1659 he found it necessary to supplement his income by keeping a wine tavern. The earliest pictures in which Aernout coupled his monogram of A. V. and D. N. interlaced with a date are a winter landscape in the Rijks Museum at Amsterdam (dated 1639), and another in the Martins collection at Kiel (1642)—immature works both, of poor quality. Far better is the "Winter Landscape" (1643) in Lady Wantage's collection, and the "Moonlight Scene" (1644) in the d'Arenberg collection in Brussels. In 1652 Aernout witnessed the fire which consumed the old town-hall of Amsterdam. He made this accident the subject for two or three pictures, now in the galleries of Berlin and Copenhagen. Though Amsterdam appears to have been constantly van der Neer's domicile, his pictures tell that he was well acquainted with the canals and woods about Haarlem and Leiden, and with the reaches of the Maes and Rhine. Dort, the home of Albert Cuypp, is sometimes found in his pictures, and substantial evidence exists that there was friendship between the two men. At some period of their lives they laid their hands to the same canvases, on each of which they left their joint mark. On some it was the signature of the name, on others the more convincing signature of style. There are landscapes in the collections of the dukes of Bedford and Westminster, in which Cuypp has represented either the frozen Maes with fishermen packing herrings, or the moon reflecting its light on the river's placid waters. These are models after which van der Neer appears to have worked. The same feeling and similar subjects are found in Cuypp and van der Neer, before and after their partnership. But Cuypp was the leading genius. Van der Neer got assistance from him; Cuypp expected none from van der Neer. He carefully enlivened his friend's pictures, when asked to do so, with figures and cattle. It is in pictures jointly produced by them that we discover van der Neer's presence at Dort. We are near

Dort in the landscape sunset of the Louvre, in which Cuypp evidently painted the foreground and cows. In the National Gallery picture Cuypp signs his name on the pail of a milkmaid, whose figure and red skirt he has painted with light effectiveness near the edge of van der Neer's landscape. Again, a couple of fishermen with a dog, and a sportsman creeping up to surprise some ducks, are Cuypp's in a capital van der Neer at the Stuedel Institute in Frankfurt.

Van der Neer's favourite subjects were the rivers and water-courses of his native country either at sunset or after dark. His peculiar skill is shown in realizing transparency which allows objects—even distant—to appear in the darkness with varieties of warm brown and steel greys. Another of his fancies is to paint frozen water, and his daylight icescapes with golfers, sleighers, and fishermen are as numerous as his moonlights. But he always avoids the impression of frostiness, which is one of his great gifts. His pictures are not scarce. They are less valuable in the market than those of Cuypp or Hobbema; but, possessing a charm peculiarly their own, they are much sought after by collectors. Out of about one hundred and fifty pictures accessible to the public, the choicest selection is in the Hermitage at St Petersburg. In England paintings from his brush are to be found at the National Gallery and Wallace Collection, and, amongst others, in the collections of the marquess of Bute and Colonel Holford.

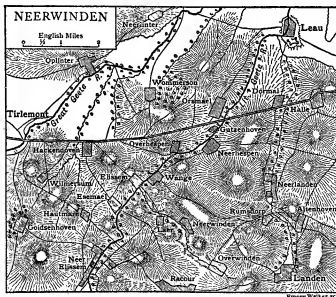
2. EGLON VAN DER NEER (1643-1703) was born at Amsterdam, and died at Düsseldorf on the 3rd of May 1703. He was first taught by his father, and then took lessons from Jacob van Loo, whose chief business then consisted in painting figures in the landscapes of Wynants and Hobbema. When van Loo went to Paris in 1663 to join the school from which Boucher afterwards emerged, he was accompanied or followed by Eglon. But, leaving Paris about 1666, he settled at Rotterdam, where he dwelt for many years. Later on he took up his residence at Brussels, and finally went to Düsseldorf, where he entered the service of the elector-palatine Johann Wilhelm von der Pfalz. In each of the places where he stopped Eglon married, and having had three wives became the father of twenty-five children. A portrait of the princess of Neuberg led to his appointment as painter to the king of Spain.

Eglon van der Neer has painted landscapes imitating those of his father, of Berchem, and of Adam Elsheimer. He frequently put the figures into the town views of Jan van der Heyden in competition with Berchem and Adrian van der Velde. His best works are portraits, in which he occasionally came near Ter Borch or Metsu in delicacy of touch, de Hooch in effectiveness of lighting, or Mieris in polish of surface. One of his earliest pieces in which the influence of Ter Borch is apparent is the "Lady with the Book," of 1665, which was sold with the Bredel collection in 1875. A young woman in white and red satin at Rotterdam, of 1669, recalls Mieris, whose style also reappears in Eglon's "Cleopatra" at Buckingham Palace. Two landscapes with "Tobit and the Angel," dated 1685 and 1694, in the museums of Berlin and Amsterdam, illustrate his fashion of setting Scripture scenes in Dutch backgrounds. The most important of his sacred compositions is the "Esther and Ahasuerus," of 1666, in the Uffizi at Florence. But Eglon varied his practice also with arrangements of hunting and hawking parties, pastures and fords, and cavalry skirmishes. The latest of his panels is a mountain landscape of 1702 in the gallery of Augsburg. (J. A. C.; P. G. K.)

**NEERWINDEN**, a village of Belgium in the province of Liège, a few miles E. by S. of Tirlemont, which gives its name to two great battles, the first fought in 1693 between the Anglo-Allied army under William III. of England and the French under the duke of Luxembourg, and the second in 1793 between the Austrians under Prince Josias of Coburg and the French under General Dumouriez.

**Battle of Neerwinden or Landen, 1693** (see GRAND ALLIANCE, WAR OF THE).—Luxemburg, having by feints induced William to detach portions of his army, rapidly drew together superior numbers in face of the Allied camps, which lay in a rough

semicircle from Elissen on the right to Neerlanden, and thence along the Landen brook on the left (July 18-28, 1693). William had no mind to retire over the Geete river, and entrenched a strong line from Laer through Neerwinden to Neerlanden. On the right section of this line (Laer to Neerwinden) the ground was much intersected and gave plenty of cover for both sides, and this section, being regarded as the key of the position, was strongly garrisoned; in the centre the open ground between Neerwinden and Neerlanden was solidly entrenched, and in front of it Rumsdorp was held as an advanced post. The left at Neerlanden rested upon the Landen brook and was difficult of access. William's right, as his line of retreat lay over the Geete, was his dangerous flank, and Luxemburg was aware that, the front of the Allies being somewhat long for the numbers defending it, the intervention of troops drawn from one wing to reinforce the other would almost certainly be too late. Under these conditions Luxemburg's general plan was to throw the weight of his attack on the Laer-Neerwinden section, and specially on Neerwinden itself, and to economize his forces—as "economy of force" was understood before Napoleon's time—elsewhere, delivering holding attacks or demonstrations as might be necessary, and thus preventing



the Allied centre and left from assisting the right. Luxemburg had about 80,000 men to William's 50,000. Opposite the entrenchments of the centre he drew up nearly the whole of his cavalry in six lines, with two lines of infantry intercalated. A corps of infantry and dragoons was told off for the attack of Neerlanden and Rumsdorp, and the troops destined for the main attack, 28,000 of all arms, formed up in heavy masses opposite Neerwinden. This proportion of about one-third of the whole force to be employed in the decisive attack in the event proved insufficient. The troops opposite the Allied centre and left had to act with the greatest energy to fulfil their containing mission, and at Laer-Neerwinden the eventual success of the attack was bought only at the price of the utter exhaustion of the troops.

After a long cannonade the French columns moved to the attack, converging on Neerwinden; a smaller force assaulted Laer. The edge of the villages was carried, but in the interior a murderous struggle began, every foot of ground being contested, and after a time William himself, leading a heavy counter-attack, expelled the assailants from both villages. A second attack, pushed with the same energy, was met with the same determination, and meanwhile the French in other parts of the field had pressed their demonstrations home. Even the six lines of cavalry in the centre, after enduring the fire of the Allies for many hours, trotted over the open and up to the entrenchments to meet with certain defeat, and at Neerlanden and Rumsdorp there was



severe hand to hand fighting. But, meantime, the two intact lines of infantry in the French centre had been moved to their left and formed the nucleus for the last great assault on Neerwinden, which proved too much for the exhausted defenders. They fell back slowly and steadily, defying pursuit, and the British Coldstream Guards even captured a colour. But at this crisis the initiative of a subordinate general, the famous military writer Feuquières (q.v.), converted the hard-won local success into a brilliant victory. William had begun to move troops from his centre and left to the right in order to meet the great assault on Neerwinden, and Feuquières, observing this, led the cavalry of the French centre once again straight at the entrenchments. This time the French squadrons, surprising the Allies in the act of manœuvring, rode over every body of troops they met, and nothing remained for the Allies but a hurried retreat over the Geete. A stubborn rearguard of British troops led by William himself alone saved the Allied army, of which all but the left wing was fought out and in disorder. Luxemburg had won his greatest victory, thanks in a measure to Feuquières' exploit; but had the assaults on Neerwinden been made—as Napoleon would have made them—with one-half or two-thirds of his forces instead of one-third, the victory would have been decisive, and Feuquières would have won his laurels, not in forcing the decision at the cost of using up his cavalry, but in annihilating the remnants of the Allied army in the pursuit. The material results of the battle were twelve thousand Allies (as against eight thousand French) killed, wounded and prisoners, and eighty guns and a great number of standards and colours taken by the French.

The battle of the 18th March 1793 marked the end of Dumouriez's attempt to overrun the Low Countries and the beginning of the Allies' invasion of France. The Austrians under Coburg, advancing from Maestricht in the direction of Brussels, encountered the heads of the hurriedly assembling French army at Tirlémont on the 15th of March, and took up a position between Neerwinden and Neerlathum. On the 18th, however, after a little preliminary fighting Coburg drew back a short distance and rearranged his army on a more extended front between Racour and Dormael, thus parrying the enveloping movement begun by the French from Tirlémont. Dumouriez was consequently compelled to fight after all on parallel fronts, and though in the villages themselves the individuality and enthusiasm of the French soldier compensated for his inadequate training and indiscipline, the greater part of the front of contact was open ground, where the superiority of the veteran Austrian regulars was unchallengeable. In these conditions an attempt to win a second Jemappes with numerical odds of 11 to 10 instead of 2 to 1 in favour of the attack was foredoomed to disaster, and the repulse of the Revolutionary Army was the signal for its almost complete dissolution. Neerwinden was a great disaster, but not a great battle. Its details merely show the impossibility of fighting on the 18th-century system with ill-trained troops. The methods by which such troops could compass victory, the way to fight a "sans culotte" battle, were not evolved until later.

**NEES VON ESENBECK, CHRISTIAN GOTTFRIED** (1776–1858), German botanist and entomologist, was born at Erbach on the 14th of February 1776, and was educated at Darmstadt and at Jena, where he took the degree of M.D. After spending some time in medical practice he was appointed professor of botany in Erlangen in 1816. Three years later he became professor of natural history in Bonn, and in 1831 he was appointed to the chair of botany in the university of Breslau. In 1848 he entered political life and made himself so obnoxious to the government that in 1851 he was deprived of his professorship, and in consequence the latter years of his life were spent in great poverty. He died in Breslau on the 16th of March 1858.

For about forty years he edited the *Nova acta* of the "Acad. Leopold-Carolina," in which several of his own papers were published. His earliest memoirs dealt with the ichneumons, and he published a *Monographie der Ichneumone* in 2 vols. in 1828, and *Hymenopterorum Ichneumonibus affinium monographiae*, in 2 vols. in 1834. His other separate works include: *Die Aigen der süßen Wassers nach ihrer Entwickelungsstufen dargestellt* (1814); *Das System der Pflanze und Schwämme* (1816); *Naturgeschichte der europäischen Lebermoose*, in 4 vols. (1833–1838); "Agrostologia Brasiliensis," in the *Flora Brasiliensis*; and a *Systema Laurinearum* (1836). He also wrote numerous monographs in *Flora*, in *Linnaea* and in other scientific German magazines, either alone or along with other well-known

botanists. His best-known works are those that deal with the *Fungi*, the *Hepaticae* and the *Glumiferae*, in all which groups he made valuable additions to knowledge.

His brother THEODOR FRIEDRICH LUDWIG (1787–1837), inspector of the botanic gardens at Leiden, and afterwards professor of pharmacy at Bonn, also wrote numerous papers on botanical subjects, dealing more particularly with medicinal plants and their products.

**NEFF, FELIX** (1798–1820), Swiss Protestant divine and philanthropist, was born at Geneva on the 8th of October 1798. Originally a sergeant of artillery, he decided in 1819 to devote himself entirely to evangelistic work. He was ordained to the ministry in 1822, and soon afterwards settled in the valley of Freissinières, where he laboured in the manner of J. F. Oberlin, being at one and the same time pastor, schoolmaster, engineer and agriculturist. He was so successful that he changed the character of the district and its inhabitants. In 1827, worn out by his labours, he was obliged to return to his native place, where he died two years later.

**NEGAPATAM**, a seaport of British India, in the Tanjore district of Madras, forming one municipality with Nagore, a port 3 m. N. at the mouth of the Vettar river. Pop. (1901) 57,190. It carries on a brisk trade with the Straits Settlements and Ceylon, steamers running once a week to Colombo. The chief export is rice. Negapatam is the terminus of a branch of the South Indian railway, and contains large railway workshops. It is also a depot for coolie emigration. Negapatam was one of the earliest settlements of the Portuguese on the Coromandel coast. It was taken by the Dutch in 1660, becoming their chief possession in India, and by the English in 1781. From 1799 to 1845 it was the headquarters of Tanjore district. There is a large population of Labbais, Mahomedans of mixed Arab descent, who are keen traders. Jesuit and Wesleyan missions are carried on.

**NEGAUNEE**, a city of Marquette county, Michigan, U.S.A., about 12 m. W. by S. of Marquette and 3 m. E. of Ishpeming, in the N. part of the upper peninsula. Pop. (1904) 6797; (1910) 8460. It is served by the Chicago & North-Western, the Duluth, South Shore & Atlantic, and the Lake Superior & Ishpeming railways. It is built on a ridge called Iron Mountain, 1564 ft. above sea-level, and under and near it are some of the most productive iron-ore deposits in the state, the mining of which is the principal industry of the city. The settlement of Negaunee began about 1870, and the city was chartered in 1873. The name is a Chippewa word meaning "first" or "he goes before," and is said to have been chosen at the request of the Pioneer Iron Company as an equivalent for "Pioneer."

**NEGLECT** (Lat. *negligentia*, from *negligere*, to neglect, literally "not to pick up"), a ground of civil law liability, and in criminal law an element in several offences, the most conspicuous of which is manslaughter by negligence. In order to establish civil liability on the ground of negligence, three things must be proved—a duty to take care, the absence of due care, and actual damage caused directly by the absence of due care. Mere carelessness gives no right of action unless the person injured can show that there was a legal duty to take care. The duty may be to the public in general, on the ground that any person who does anything which may involve risk to the public is bound to take due care to avoid the risk. For instance, in the words of Lord Blackburn, "those who go personally or bring property where they know that they or it may come into collision with the persons or property of others have by law a duty cast upon them to use reasonable care and skill to avoid such a collision." Where a special duty to an individual is alleged, the duty must rest on a contract or undertaking or some similar specific ground. Thus, where a surveyor has carelessly given incorrect progress certificates, and a mortgagee who has had no contractual relation with the surveyor has advanced money on the faith of the certificate, the surveyor is not liable to the mortgagee in an action of negligence; because he owed no duty to the mortgagee to be careful. When a duty to take care is established, the degree of care required is now determined by a well-ascertained standard. This standard is the amount of care which would be exercised

in the circumstances by an "average reasonable man." This objective standard excludes consideration of the capacity or state of mind of the particular individual. It also gets rid of the old distinctions between "gross," "ordinary" and "slight" negligence, though no doubt the degree of care required varies with the circumstances of the case. The application of such a standard is a task for which a jury is a very appropriate tribunal. In fact the decision of the question whether there has been a want of due care is left almost unreservedly to the jury. There is this amount of control, that if the judge is of opinion that the evidence, if believed, cannot possibly be regarded as showing want of due care, or in technical language that there is "no evidence of negligence," it is his duty to withdraw the case from the jury and give judgment for the defendant. Unless the judge decides that there is no duty to take care, or that there is no evidence of want of care, the question of negligence or no negligence is wholly for the jury.

Ordinarily a man is responsible only for his own negligence and for that of his servants and agents acting within the scope of their authority. For the acts or defaults of the servants of an independent contractor he is not liable. But in certain cases a stricter obligation is imposed on him by law. The occupier of premises is under a duty to all persons who go there on business which concerns him to see that the premises are in a reasonably safe condition so far as reasonable care and skill can make them so. Thus he cannot release himself by employing an independent contractor to maintain or repair the premises. The effect of this doctrine is that the occupier may be liable if it can be shown that the independent contractor or his servant has been guilty of a want of due care. A similar obligation has been enforced in the case of a wreck stranded in a navigable river, and the owner was held liable for damage caused by the carelessness of the servant of an independent contractor who had undertaken to light the wreck. So too any person who undertakes a work likely to cause danger if due care is not taken is liable for damage caused by the carelessness of the servant of an independent contractor, so long as the carelessness is not casual or collateral to the servant's employment.

In an action of negligence a familiar defence is "contributory negligence." This is a rather misleading expression. It is not a sufficient defence to show that the plaintiff was negligent, and that his negligence contributed to the harm complained of. The plaintiff's negligence will not disentitle him to recover unless it is such that without it the misfortune would not have happened, nor if the defendant might by the exercise of reasonable care on his part have avoided the consequences of the plaintiff's negligence. The shortest and plainest way of expressing this rule is, that the plaintiff's negligence is no defence unless it was the proximate or decisive cause of the injury. There was an attempt in recent times to extend this doctrine so as to make the contributory negligence of a third person a defence, in cases where the plaintiff, though not negligent himself, was travelling in a vehicle or vessel managed by the negligent third person, or was otherwise under his control. In such circumstances it was said that the plaintiff was "identified" with the third person. (*Waite v. North-Eastern Ry. Co.*, 1858, E. B. & E., 719). This case, in the Exchequer Chamber, was an action on behalf of an infant by his next friend. The infant, which was five years of age, was with its grandmother, who took a half-ticket for the child and a ticket for herself to travel by the defendants' line; as they were crossing the railway to be ready for the train the child was injured by a passing train. The jury found that the defendants were guilty of negligence, and that the grandmother was guilty of negligence which contributed to the accident, while there was no negligence of the infant plaintiff. A verdict was entered for the plaintiff, but in the Queen's Bench the verdict was entered for the defendants, without calling on them to argue, on the ground that the infant was identified with its grandmother. But the case of the "Bernina," decided in 1888, where a passenger and an engineer on board the "Bushire" were killed in a collision between the "Bernina" and the "Bushire" caused by fault in both ships,

but without fault on the part of the deceased, exploded this supposed doctrine, and made it clear that the defence of contributory negligence holds good only when the defendant contends and proves that the plaintiff was injured by his own carelessness.

The American law of negligence is founded on the English common law; but the decisions in different states have occasionally contradicted English decisions, and also one another.

See T. Beven, *Negligence in Law*, 3rd ed., 1908; Shearman and Redfield, *The Law of Negligence* (New York); Thompson, *Commentaries on Negligence* (Indianapolis). (A. L. L. D.)

**NEGOTIABLE INSTRUMENT**, in law, a document or other instrument purporting to represent so much money, and the property in which passes, like money, by mere delivery. Negotiable instruments arise in either of two ways: (1) by statute, (2) by custom of merchants. The most commonly recognized negotiable instruments are bills of exchange, promissory notes, bills of lading, foreign bonds and debentures payable to bearer. Negotiable instruments constitute an exception to the "general rule that a man cannot give a better title than he has himself" (see BILL OF EXCHANGE).

**NEGRI, ADA** (1870- ), Italian poet, was born at Lodi, of an artisan family, and became a village school-teacher. Her first book of poems, *Tempeste* (1891), tells the helpless tragedy of the forsaken poor, in words of vehement beauty. Her second volume of lyrics, *Falalida* (1893), confirmed her reputation as a poet, and led to her appointment to the normal school at Milan; but her later verse, while striking in its sincerity, suffered by a tendency to repetition and consequent mannerism.

**NEGRITOS** (Span. for "little negroes"), the name originally given by the Spaniards to the aborigines of the Philippine Islands. They are physical weaklings, of low, almost dwarf, stature, with very dark skin, closely curling hair, flat noses, thick lips and large clumsy feet. The term has, however, been more generally applied to one of the great ethnic groups into which the population of the East Indies is divided, and to an apparently kindred race in Africa (see NEGRO). A. de Quatrefages suggests that from the parent negroid stem were thrown off two negroit branches to the west and east, the Indo-Oceanic and African, and that the Akkas, Wochuas, Batwas and Bushmen of the Dark Continent are kinsmen of the Andaman Islanders, the Sakais of the Malay Peninsula and the Aetas of the Philippines. This view has found much acceptance among ethnologists. The result of Quatrefages's theory would be to place the negroit races closest to the primitive human type, a conclusion apparently justified by their physical characteristics. The true negroit are always of little stature (the majority under 5 ft.), have rounded forms and their skull is brachycephalic or subbrachycephalic, that is to say, it is relatively short and broad and of little height. Their skin is dark brown or black, sometimes somewhat yellowish, their hair woolly (scanty on face and body), and they have the flat nose and thick lips and other physical features of the negro. Among peoples undoubtedly negroit are those of the Andaman Islands (q.v.), the Malay Peninsula (q.v.) and some of the Philippines (q.v.), the best types being the Sakais (q.v.), Mincopies and Aetas. The question of the so-called negroit races of India, the Oraons, Gonds, &c., is in much dispute, Quatrefages believing the Indian aborigines to have been negroit, while other ethnologists find the primitive people of Hindustan in the Dravidian races. Some authorities have placed the Veddahs of Ceylon among the negroit, but their straight hair and dolichocephalic skulls are sufficient arguments against their inclusion. The negroit is often confounded with the Papuan; but the latter, though possessing the same woolly hair and being of the same colour, is a large, often muscular man, with a long, high skull.

See A. de Quatrefages, *Les Pygmées* (Paris, 1887; Eng. trans. 1895); E. H. Man, *The Aborigines of the Andaman Islands* (London, 1885); Giglioli, *Nuove notizie sui popoli negroitici dell' Asia e specialmente sui Negriti* (Florence, 1879); Meyer, *Album von Philippinen-Typen* (Dresden, 1885); Blumentritt, *Ethnographie der Philippinen* (Götha, 1892); A. B. Meyer, *Die Negritos* (Dresden, 1890); A. H. Keane, *Ethnology*; A. C. Haddon in *Nature* for September 1899.

**NEGRO** (from Lat. *niger*, black), in anthropology, the designation of the distinctly dark-skinned, as opposed to the fair, yellow, and brown variations of mankind. In its widest sense it embraces all the dark races, whose original home is the intertropical and sub-tropical regions of the eastern hemisphere, stretching roughly from Senegambia, West Africa, to the Fijian Islands in the Pacific, between the extreme parallels of the Philippines and Tasmania. It is most convenient, however, to refer to the dark-skinned inhabitants of this zone by the collective term of *Negroids*, and to reserve the word *Negro* for the tribes which are considered to exhibit in the highest degree the characteristics taken as typical of the variety.

These tribes are found in Africa; their home being south of the Sahara and north of a not very well-defined line running roughly from the Gulf of Biafra with a south-easterly trend across the equator to the mouth of the Tana. In this tract are found the true negroes; and their nearest relatives, the Bantu-negroids, are found to the south of the last-mentioned line. The relation of the yellowish-brown Bushman and Hottentot peoples of the southern extremity of Africa to the negro is uncertain; they possess certain negroid characters, the tightly curled hair, the broad nose, the tendency towards prognathism; but their colour and a number of psychological and cultural differences would seem to show that the relation is not close. Between the two a certain affinity seems to exist, and the Hottentot is probably the product of an early intermixture of the first Hamito-Bantu immigrants with the Bushman aborigines (see *AFRICA: Ethnology*). The relation of the negroids of Africa to those of Asia (southern India and Malaysia) and Australasia cannot be discussed with profit owing to lack of evidence; still less the theories which have been put forward to account for the wide dispersal from what seems to be a single stock. It will be sufficient to say that the two groups have in common a number of well-defined characteristics of which the following are the chief: A dark skin, varying from dark brown, reddish-brown, or chocolate to nearly black; dark tightly curled hair, flat in transverse section,<sup>1</sup> of the "woolly" or the "frizzly" type; a greater or less tendency to prognathism; eyes dark brown with yellowish cornea; nose more or less broad and flat; and large teeth.

Sharing these characteristics, but distinguished by short stature and brachycephaly, is a group to which the name *Negrito* (*q.v.*) has been given; with this exception the tendency among the negroids appears to be towards tall stature and dolichocephaly in proportion as they approach the pure negro type. As the most typical representatives of the variety are found in Africa, the Asiatic and Australasian negroids may be dismissed with this introduction. The negro and negroid population of America, the descendants of the slaves imported from West Africa, and in a less degree, from the Mozambique coast, before the abolition of the slave-trade, are treated separately below.

In Africa three races have intermingled to a certain extent with the negro; the Libyans (Berbers: *q.v.*) in the Western Sudan; and the Hamitic races (*q.v.*) and Arabs (*q.v.*) in the east. The identity of the people who have amalgamated with the negro to form the Bantu-speaking peoples in the southern portion of the continent is not certain, but as the latter appear to approach the Hamites in those characteristics in which they differ from the true negroes, it seems probable that they are infused with a proportion of Hamitic blood. The true negroes show great similarity of physical characteristics; besides those already mentioned they are distinguished by length of arm, especially of fore arm, length of leg, smallness of calf and projection of heel; characteristics which frequently fail to appear to the same degree

<sup>1</sup> This point has been fully determined by P. A. Brown (*Classification of Mankind by the Hair*, &c.), who shows conclusively that, unlike true hair and like true wool, the negro hair is flat, issues from the epidermis at a right angle, is spirally twisted or crisped, has no central duct, the colouring matter being disseminated through the cortex and intermediate fibres, while the cortex itself is covered with numerous rough, pointed filaments adhering loosely to the shaft; lastly, the negro pile will felt, like wool, whereas true hair cannot be felted.

among the Bantu, who are also as a rule less tall, less prognathous, less platyrrhine and less dark. A few tribes in the heart of the negro domain (the Welle district of Belgian Congo) show a tendency to round head, shorter stature and fairer complexion; but there seems reason to suppose that they have received an infusion of Libyan (or less probably Hamitic) or Negrito blood.

The colour of the skin, which is also distinguished by a velvety surface and a characteristic odour, is due not to the presence of any special pigment, but to the greater abundance of the colouring matter in the Malpighian mucous membrane between the inner or true skin and the epidermis or scarf skin.<sup>2</sup> This colouring matter is not distributed equally over the body, and does not reach its fullest development until some weeks after birth; so that new-born babies are a reddish chocolate or copper colour. But excess of pigmentation is not confined to the skin; spots of pigment are often found in some of the internal organs, such as the liver, spleen, &c. Other characteristics appear to be a hypertrophy of the organs of excretion, a more developed venous system, and a less voluminous brain, as compared with the white races.

In certain of the characteristics mentioned above the negro would appear to stand on a lower evolutionary plane than the white man, and to be more closely related to the highest anthropoids. The characteristics are length of arm, prognathism, a heavy massive cranium with large zygomatic arches, flat nose depressed at base, &c. But in one important respect, the character of the hair, the white man stands in closer relation to the higher apes than does the Negro.

Mentally the negro is inferior to the white. The remark: of F. Manetta, made after a long study of the negro in America, may be taken as generally true of the whole race: "the negro children were sharp, intelligent and full of vivacity, but on approaching the adult period a gradual change set in. The intellect seemed to become clouded, animation giving place to a sort of lethargy, briskness yielding to indolence. We must necessarily suppose that the development of the negro and white proceeds on different lines. While with the latter the volume of the brain grows with the expansion of the brainpan, in the former the growth of the brain is on the contrary arrested by the premature closing of the cranial sutures and lateral pressure of the frontal bone."<sup>3</sup> This explanation is reasonable and even probable as a contributing cause; but evidence is lacking on the subject and the arrest or even deterioration in mental development is no doubt very largely due to the fact that after puberty sexual matters take the first place in the negro's life and thoughts. At the same time his environment has not been such as would tend to produce in him the restless energy which has led to the progress of the white race; and the easy conditions of tropical life and the fertility of the soil have reduced the struggle for existence to a minimum. But though the mental inferiority of the negro to the white or yellow races is a fact, it has often been exaggerated; the negro is largely the creature of his environment,

<sup>2</sup> It is also noteworthy that the dark colour seems to depend neither on geographical position, the isothermals of greatest heat, nor even altogether on racial purity. The extremes of the chromatic scale are found in juxtaposition throughout the whole negro domain, in Senegambia, the Gabun, upper Nile basin, lower Congo, Shari valley, Mozambique. In the last region M. de Frobenius determined the presence of thirty-one different shades from dusky or yellow-brown to sooty black. Some of the sub-negroid and mixed races, such as many Abyssinians, Galla, Jolof and Mandingo, are quite as black as the darkest full-blood negro. A general similarity in the outward conditions of soil, atmosphere, climate, food charged with an excess of carbon, such as the fruit of the butter-tree, and other undetermined causes have tended to develop a tendency towards dark shades everywhere in the negro domain apart from the bias mainly due to an original stain of black blood. Perhaps the most satisfactory theory explains the excessive development of pigment in the dark-skinned races as a natural protection against the ultra-violet rays in which tropical light is so rich and which are destructive of protoplasm (see C. E. Woodruff, *Tropical Light*, London, 1905). The expression "jet black" is applied by Schweinfurth to the upper-Nilotic Shilluk, Nuer and Dinka, while the neighbouring Bongo and Mitu are described as of a "red-brown" colour "like the soil upon which they reside" (*Heart of Africa*, vol. i. ch. iv.).

<sup>3</sup> *La Raza Negra nel suo stato selvaggio*, &c. (Turin, 1864), p. 20.

and it is not fair to judge of his mental capacity by tests taken directly from the environment of the white man, as for instance tests in mental arithmetic; skill in reckoning is necessary to the white race, and it has cultivated this faculty; but it is not necessary to the negro.

On the other hand negroes far surpass white men in acuteness of vision, hearing, sense of direction and topography. A native who has once visited a particular locality will rarely fail to recognize it again. For the rest, the mental constitution of the negro is very similar to that of a child, normally good-natured and cheerful, but subject to sudden fits of emotion and passion during which he is capable of performing acts of singular atrocity, impressionable, vain, but often exhibiting in the capacity of servant a dog-like fidelity which has stood the supreme test. Given suitable training, the negro is capable of becoming a craftsman of considerable skill, particularly in metal work, carpentry and carving. The bronze castings by the *cire perdue* process, and the cups and horns of ivory elaborately carved, which were produced by the natives of Guinea after their intercourse with the Portuguese of the 16th century, bear ample witness to this. But the rapid decline and practical evanescence of both industries, when that intercourse was interrupted, shows that the native craftsman was raised for the moment above his normal level by direct foreign inspiration, and was unable to sustain the high quality of his work when that inspiration failed.

In speaking of the form or forms of culture found among negro and negroid tribes, the dependence of the native upon his environment must be kept in mind, particularly in Africa, where interchange of customs is continually taking place among neighbours.

Thus the forest regions are distinguished by a particular form of culture which differs from that prevailing in the more open country (see AFRICA: *Ethnology*). But it may be said generally that the negro is first and foremost an agriculturist. The negritos are on a lower cultural plane; they are nomadic hunters who do no cultivation whatever. Next in importance to agriculture come hunting and fishing and, locally, cattle-keeping. The last is not strictly typical of negro culture at all; nearly all the tribes by whom it is practised are of mixed origin, and their devotion to cattle seems to vary inversely with the purity of race. The most striking exception to this statement is the Dinka of the upper Nile, the whole of whose existence centres round the cattle pen. Of the other tribes where pastoral habits obtain to a greater or less extent, the Masai have a large percentage of Hamitic blood, the eastern and southern Bantu-speaking negroids are also of mixed descent, &c.

The social conditions are usually primitive, especially among the negroes proper, being based on the village community ruled by a chief. Where the country is open, or where the forest is not so thick as to present any great obstacle to communication, it has often happened that a chief has extended his rule over several villages and has ultimately built up a kingdom administered by sub-chiefs of various grades, and has even established a court with a regular hierarchy of officials. Benin and Dahomey are instances of this. But the region where this "empire-building" has reached its greatest proportions lies to the south of the forest belt in the territory of the Bantu negroids, where arose the states of Lunda, Cazembe, &c.

The domestic life of the negro is based upon polygyny, and marriage is almost always by purchase. So vital is polygyny to the native social system that the attempts made by missionaries to abolish plurality of wives would, if successful (a contingency unthinkable under present conditions), result in the most serious social disorder. Not only would an enormous section of the population be deprived of all means of support, but the native wife would be infinitely harder worked; agriculture, the task of the women, would be at a standstill; and infanticide would probably assume dangerous proportions.

Descent in the negro world is on the whole more often reckoned through the female, though many tribes with a patriarchal system are found. Traces of totemism are found sporadically, but are rare.

Of the highest importance socially are the secret societies, which are found in their highest development among the negroes of the west coast, and in a far less significant form among some of the Bantu negroids of the western forest district. In their highest form these societies transcend the tribal divisions, and the tie which binds the individual to the society takes precedence of all others. But the secret society cannot be called a definitely negro institution, since it is found in the west only.

As an agriculturist the negro is principally a vegetarian, but this form of diet is not the result of direct choice; meat is everywhere regarded as a great delicacy, and no opportunity of obtaining it is ever neglected, with one exception—that the cattle-keeping tribes rarely slaughter for food, because cattle are a form of currency. Fish is also an important article of diet in the neighbourhood of large rivers, especially the Nile and Congo. It is worthy of note that the two cultivated plants which form the mainstay of native life, manioc in the west and centre and mealies in the south and east, are neither of African origin.

Cannibalism is found in its simplest form in Africa. In that continent the majority of cannibal tribes eat human flesh because they like it, and not from any magical motive or from lack of other animal food. In fact it is noticeable that the tribes most addicted to this practice inhabit just those districts where game is most plentiful. Among the true negroes it is confined mainly to the Welle and Ubangi districts, though found sporadically (and due to magical motives) on the west coast, and among the Bantu negroids in the south-western part of Belgian Congo and the Gabun.

With regard to crafts the most important and typical is that of iron smelting and working. No negro tribe has been found of which the culture is typical of the Stone age; or, indeed, which makes any use of stone implements except to crush ore and hammer metal. Even these are rough pieces of stone of convenient size, not shaped in any way by chipping or grinding. Doubtless the richness of the African soil in metal ores rendered the Stone age in Africa a period of very short duration (see AFRICA: *Ethnology*). A good deal of aptitude is shown in the forging of iron, considering the primitive nature of the tools. Considerable skill in carving is also found in the west and among the Bantu negroids, especially of Belgian Congo south of the Congo. Weaving is practised to a large extent in the west; the true native material being palm-leaf fibre. The cultivation of cotton, which has become important in West Africa, deals with an exotic material and has been subjected to foreign influences. Among the Bantu of the Kasai district the art of weaving palm-cloth reaches its highest level, and in the east cotton-weaving is again found. Pottery-making is almost universal, though nowhere has it reached a very advanced stage; the wheel is unknown, though an appliance used on the lower Congo displays the principle in very rudimentary form. The production of fire by means of friction was universal, the method known as "twirling" being in vogue, *i.e.* the rapid rotation between the palms of a piece of hard wood upon a piece of soft wood.

Trading is practised either by direct barter or through the medium of rude forms of currency which vary according to locality. Value is reckoned among the tribes with pastoral tendencies in cattle and goats; among the eastern negroes by hoe and spear-blades and salt blocks; in the west by cowries, brass rods, and bronze armlets (manilas); in Belgian Congo variously by *olivella* shells, brass rods, salt, goats and fowls, copper ingots and iron spear-blades, &c.

As regards religion, the question of environment is again important; in the western forests where communities are small the negro is a fetishist, though his fetishism is often combined more or less with nature worship. Where communication is easier the nature worship becomes more systematic, and definite supernatural agencies are recognized, presiding over definite spheres of human life.<sup>1</sup> Where feudal kingdoms have been formed, ancestor-worship begins to appear and often assumes paramount

<sup>1</sup> The three volumes by Colonel Ellis mentioned in the bibliography form an excellent study of the development of negro religion.

importance. In fact this form of religion is typical of all the eastern and southern portion of the continent (see AFRICA: *Ethnology*). With the negro, as with most primitive peoples, it is the malignant powers which receive attention from man, with a view to propitiation or coercion. Beneficent agencies require no attention, since, from their very nature, they must continue to do good. The negro attitude towards the supernatural is based frankly on fear; gratitude plays no part in it. A characteristic feature of the western culture area, among both negro and Bantu negroid tribes, is the belief that any form of death except by violence must be due to evil magic exercised by, or through the agency of, some human individual; to discover the guilty party the poison ordeal is freely used. A similar form of ordeal is found in British Central Africa to discover magicians, and the wholesale "smelling-out" of "witches," often practised for political reasons, is a well-known feature of the culture of the Zulu-Xosa tribes. Everywhere magic, both sympathetic and imitative, is practised, both by the ordinary individual and by professional magicians, and most medical treatment is based on this, although the magician is usually a herbalist of some skill. Where the rainfall is uncertain, the production of rain by magical means is one of the chief duties of the magician, a duty which becomes paramount in the eastern plains among negroes and Bantu negroids alike. But the negroes and negroids have been considerably influenced by exotic religions, chiefly by Mahomedanism along the whole extent of country bordering the Sahara and in the east. Christianity has made less progress, and the reason is not far to seek. Islam is simple, categorical and easily comprehended; it tends far less to upset the native social system, especially in the matter of polygyny, and at the same time discourages indulgence in strong drink. Moreover the number of native missionaries is considerable. Christianity has none of these advantages, but possesses two great drawbacks as far as the negro is concerned. It is not sufficiently categorical, but leaves too much to the individual, and it discountenances polygyny. The fact that it is divided into sects, more or less competitive among themselves, is another disadvantage which can hardly be overrated. This division has not, it is true, as yet had much influence upon the evangelization of Africa, since the various missions have mostly restricted themselves each to a particular sphere; still, it is a defect in Christianity, as compared with Islam, which will probably make itself felt in Africa as it has in China.

As regards language, the Bantu negroids all speak dialects of one tongue (see BANTU LANGUAGES). Among the negroes the most extraordinary linguistic confusion prevails, half a dozen neighbouring villages in a small area often speaking each a separate language. All are of the agglutinating order. No absolutely indigenous form of script exists; though the Hausa tongue has been reduced to writing without European assistance.<sup>1</sup>

AUTHORITIES.—J. Deniker, *Races of Man* (London, 1900); A. H. Keane, *Ethnology* (London, 1896); *Man Past and Present* (London, 1900); A. B. Ellis, *The Tshi-speaking Peoples* (1887); *The Ewe-speaking Peoples* (1890); *The Yoruba-speaking Peoples* (1894); B. Ankermann, "Kulturkreise in Afrika," *Zeit. f. Eth.* (1905), p. 54. See also AFRICA, § 3, *Ethnology*. (T. A. J.)

#### *Negroes in the United States.*

After the migration of the European fair-skinned races in large numbers to other parts of the earth occupied by people of darker colour, the adjustment of relations between the diverse races developed a whole series of problems almost unknown to the ancient world or to the life of modern Europe. The wider the diversity of physique and especially of skin colour, the greater the danger of friction. The more serious the effort to secure industrial and social co-operation under representative institutions, the graver have become the difficulties. They have been and are perhaps more acute in the United States than elsewhere,

<sup>1</sup> The Vai alphabet, "invented" by a native, Doalu Bukere, in the first half of the 19th century, owed its inspiration to European influence, and of the characters, many . . . are clumsy adaptations of Roman letters or of conventional signs used by Europeans" (Sir H. H. Johnston, *Liberia*, p. 1107 foll., London, 1906).

because there the lightest and the darkest races have mingled, because of the theory on which the government of the country nominally rests, that each freeman should be given an equal chance to improve his industrial position and an equal voice in deciding political questions, and because of the almost irreconcilable differences in the public opinion of the two great sections to only one of which do the problems come home as everyday matters. They were not solved by the Civil War and emancipation, but their nature was radically altered. Neither the earlier system of slavery nor the governmental theory during the radical reconstruction period that race differences should be ignored has proved workable, and the trend is now towards some *modus vivendi* between these extremes.

The only definition of negro having any statutory basis in the United States is that given in the legislation of many Southern states prohibiting intermarriage between a white person and "a person who has one-eighth or more of African blood." Census enumerators in their counts of the American people since 1790 have distinguished the two main races of whites and negroes, but in so doing they have never been given a definition or criterion of race. Consequently they followed the judgment of the community enumerated, which usually classes as negro all persons known or believed to have in their veins any admixture of negro blood. It is probable that this line, the so-called "colour line," which is emphasized in regions where negroes are numerous by many legal, economic and social discriminations between the races, is drawn with substantial accuracy. Far different has been the result of governmental efforts to draw another line within the group of negroes as thus defined, that between the negroes of pure African blood and those of mixed negro and white blood. This distinction has no legal significance, for negroes of pure blood and negroes of mixed blood are subject to the same provisions of law, and at least for the whites it has little social or economic significance. An attempt to draw it was made at each census between 1850 and 1890 inclusive, and the results, so far as they were published, indicate that between one-sixth and one-ninth of the negroes in the United States have some admixture of white blood. The figures were reached through thousands of census enumerators, nearly all of whom were white. Of recent years an effort has been made on the part of negro investigators to get an answer to the same question by the careful study of communities selected as typical. The classification of about 39,000 coloured people, most of them in different parts of Georgia, with a study of the other available data and inferences from a somewhat wide observation, led Dr Dubois to the conclusion that "at least one-third of the negroes of the United States have recognizable traces of white blood."

Perhaps we may believe with some confidence that the information from white sources understates, and that from negro sources overstates, the proportion, and that the true proportion of mulattoes in the United States is between one-sixth and one-third of all negroes. To infer that the true proportion in 1850, 1860, 1870 and 1890, the dates to which the census figures relate, was much less than the true proportion in 1895 to 1900, to which the unofficial figures relate, is contrary to the general trend of the evidence. As the law and the social opinion of the Southern whites make little or nothing of this distinction between negroes of pure blood and mulattoes, it is often regarded as less important than it really is. The recognized leaders of the race are almost invariably persons of mixed blood, and the qualities which have made them leaders are derived certainly in part and perhaps mainly from their white ancestry. Wherever large numbers of full-blooded negroes and of persons of mixed central or north European and negro blood have lived in the same community for some generations, there is a strong and growing tendency to establish a social line between them.

The difficulty of ascertaining the number of mulattoes in the United States and the tendency of the testimony to be modified by the opinion or desire of the race from which it comes are typical. There is hardly any important aspect of the subject upon which the testimony of seemingly competent and impartial witnesses is not materially affected by the influence of the race

to which the witnesses belong. Under these circumstances it seems necessary to assume that the testimony of the official documents of the federal government is correct, unless clear evidence, internal or external, refutes it. The following statements of fact rest mainly on those sources.

The number of negroes living in the (continental) United States in 1908 was about nine and three-quarter millions, and if those in Porto Rico and Cuba be included it reached ten and two-thirds millions. This number is greater than the total population of the United States was in 1820, and nearly as great as the population of Norway, Sweden and Denmark.

During the colonial period, and down to the changes initiated by the invention of the cotton gin, negroes were distributed with some evenness along the Atlantic coast. Between the date of that invention and the Civil War, and largely as a result of the changes the cotton gin set in motion, the tendency was towards a concentration of the negroes in the great cotton-growing area of the country. In 1700, for example, one-ninth of the population of the colony of New York was negro; in 1900 only one-seventieth of the population of the empire state belonged to that race. The division line between the Northern and Southern states adopted by the Census Office in 1880, and employed since that date in its publications, is Mason and Dixon's line, or the southern boundary of Pennsylvania, the Ohio river from Pennsylvania to its mouth and the southern boundary of Missouri and Kansas. In the states north of that line, the Northern states, in all of which but Missouri negro slavery either never existed or else was abolished before the Civil War, the white population increased tenfold and the negro population only fourfold between 1790 and 1860. In the states south of that line, on the contrary, the Southern states, the negro population in the same period increased sixfold and the white population not so fast. It was a widespread opinion shortly after the Civil War that the emancipated slaves would speedily disperse through the country, and that this process would greatly simplify the problems arising from the contact of the two races. This expectation has not been entirely falsified by the result. Between 1860 and 1900 the negroes in the Northern states increased somewhat more rapidly than the northern whites, and those in the Southern states much less rapidly than the Southern whites. As a result, one-tenth of the American negroes lived in 1908 in the Northern states, a larger proportion than at any time during the 19th century. But this process of dispersion is so slow as not materially to affect the prospects for the immediate future, and it is still almost as true as at any earlier date that the region in which cotton is a staple crop coincides in the main with the region in which negroes are more than one-half of the total population.

This appears if a comparison is made between the northern boundary of the so-called Austroriparian zone of plant and animal life in the United States, that is "the zone of the cotton plant, sugar cane, rice, pecan and peanut," and the northern boundary of the "black belt" or region in which the negroes are a majority of the population. The coincidence of the two is very close, and was much closer in 1900 than in 1860. It appears yet more clearly by a comparison between a map showing the counties in which at least 5% of the area was planted to cotton in 1899 and another map showing the "black belt" counties in 1900. The black belt stretches north through eastern Virginia beyond the cotton belt, and the cotton belt stretches south-west through eastern central Texas beyond the black belt, but between these two extremes there is a close agreement in the boundaries of the two areas.

The question "Have the American negroes progressed, materially and morally, since emancipation?" is generally answered in the affirmative. But even on this question entire unanimity is lacking. A considerable body of men could still be found in 1910, mainly among Southern whites, who held that the condition of the race was worse than it was in the days of slavery. Probably all competent students would admit, however, that the race has differentiated since 1865, that the distance separating the highest tenth from the lowest tenth has become wider, that

the highest tenth is far better and far better off than formerly, and the lowest tenth is worse and perhaps also worse off than in slavery. Under such circumstances there are no adequate objective tests of progress. The pessimist points to the alleged increase of idleness and crime, the meliorist to a demonstrated decrease of illiteracy and to considerable accumulations of property. The large majority of competent students believe that the American negroes have progressed, materially and morally, since emancipation, that the central or average point is higher than in 1865, although such persons differ widely among themselves regarding the amount of that progress.

It would be generally but not universally held, also, that the negroes in the United States progressed under slavery, that they were far better qualified for incorporation as a vital and contributing element of the country's civilization at the time of their emancipation than they were on arrival or than an equal number of their African kindred would have been. But probably the rate of progress has been more rapid under freedom than it was under slavery.

The evidence regarding the progress of the American negro may be grouped under the following heads: numbers, birth-rate, health, wealth, education, occupations, morals, citizenship.

**Numbers.**—The dictum of Adam Smith, "The most decisive mark of the prosperity of any country is the increase of the number of its inhabitants," may be applied, perhaps after changing the word "decisive" to "obvious," to the negro population of the United States. The negro population of Africa is probably not increasing at all. But during the 19th century the negroes in the United States increased nearly ninefold. They are now much the most thriving offshoot of the race and the most civilized and progressive group of negroes in the world. Under a slavery system not permitting the importation of new supplies a high rate of increase by excess of births over deaths is an advantage to the master class. During the slavery period and until about 1880 the increase of southern whites and of southern negroes proceeded at about the same rate. But during the last score of years in the century the increase of negroes was much less rapid, the rate being only about three-fifths of that prevailing among southern whites.

**Birth-rate.**—As the increase of negro population is slackening, as the immigration and emigration of negroes are insignificant in amount, and as the death-rate is about stationary, it is reasonable to infer that the birth-rate is declining. This cannot be stated with certainty, for there are no registration records giving the number of births for any large and representative group of American negroes. A good index to the birth-rate, however, may be derived from the proportion of children under 5 years of age to women 15 to 49 years of age. In the returns negroes are not distinguished from Indians and Mongolians. To minimize this slight source of error and at the same time to secure a more representative and homogeneous population group, the following figures are confined to the Southern or former slave states:—

Date.	Children under 5 Years of Age to 1000 Women 15 to 49 Years of Age in the Southern States.	
	Negroes.	Whites.
1850	705	695
1860	688	682
1870	661	660
1880	737	656
1890	601	580
1900	577	581

These figures indicate that the proportion of children to child-bearing women, and hence probably the birth-rate, changed in the same direction during each decade between 1850 and 1890. Between 1850 and 1870 the proportion of negro children decreased about 6% and that of white children about 14%; between 1870 and 1880 the proportion of negro children increased about 12% and that of white children about 9%; between 1880 and 1890 the proportion of negro children decreased about 18% and that of white children about 12%; between 1890 and 1900 the proportion of negro children decreased about 4% and that of white children remained practically the same. Before the war the proportion of living children to potential mothers was about the same for the two races at the South, for the first three censuses after the war the proportion of negro children was much greater than of white children, but by 1900 that proportion was less, and the movement during the decade suggests that the proportions may have begun to change in opposite directions.

Some light upon the influences at work may be derived from the comparison between city and country at the south.

Date.	Children under 5 Years of Age to 1000 Women 15 to 44 Years of Age in the Southern States.			
	Cities having at least 25,000 Inhabitants.		Smaller Cities and Country Districts.	
	Negroes.	Whites.	Negroes.	Whites.
1890	319	391	688	665
1900	271	374	668	671

The noteworthy inference from these figures is that the proportion of negro children in southern cities was very low and decreasing. In 1890 it was about five-sixths, and in 1900 less than three-fourths of the proportion of children among whites in these cities. The differences in northern cities are equally marked. City life appears to exercise a powerful and increasing influence in reducing the birth-rate among the negroes.

**Health.**—The prosperity and progress of a population group are indicated, not merely by growth in numbers but also by the longevity of its members. This vitality is roughly measured by the death-rate. Other things being equal, a low and sinking death-rate is evidence of a high and increasing average duration of life. In the United States vital statistics are in charge of the several states and cities, and are often defective or entirely lacking. In 1890 and 1900 the Federal government compiled such as were of importance, and in 1864 an official compilation was made of death-rates of negroes before the war. The results are worth consideration.

Date.	Negro Deaths.	Negro Death-rate.	White Death-rate at same Time and Places.
Mainly between 1818-1863			
1818-1863	106,217	35.0	27.0
1890	28,579	29.9	19.1
1900	37,029	29.6	17.3

These figures indicate that the death-rate of each race decreased during a half century, but that the decrease among negroes was much less rapid than among whites. The negro death-rate at the earliest period exceeded that of the whites by 8.0 per thousand, or three-tenths of the smaller rate. At the latest period the difference was 12.3 per thousand, or seven-tenths of the smaller rate. But these figures speak for negroes living mainly in cities where the proportion of children and elderly persons is small and that of negroes at the healthy ages is large. After making a proper allowance for these differences in sex and age composition, it is found that the true death-rate of negroes in the registration area is about twice as high as that of a white population of like sex and age structure. Whether the difference between negro and white residents of the country districts in the south is equally great, we have no means for judging.

The leading causes of death among negroes in the registration area arranged in the order of importance are stated below. The ratio to the corresponding death-rate among whites is added, but the differences are affected partly by the greater proportion of negroes in the southern cities and the different incidence of diseases in the two regions, and partly by probable differences in the accuracy of diagnosis of disease in the two sections and by physicians attending the two races.

Causes of Death.	Negro Death-rate per 1000.	Ratio to White Death-rate = 100.
Consumption . . . . .	4.85	280
Pneumonia . . . . .	3.55	192
Diseases of the nervous system . . . . .	3.98	144
Heart disease and dropsy . . . . .	2.21	161
Diarrheal diseases . . . . .	2.14	165
Diseases of the urinary organs . . . . .	1.57	157
Typhoid fever . . . . .	.68	124
Old age . . . . .	.68	205
Malarial fever . . . . .	.63	969
Cancer and tumour . . . . .	.48	72
Diphtheria and croup . . . . .	.32	66
Influenza . . . . .	.32	139
Whooping cough . . . . .	.29	239
Diseases of the liver . . . . .	.21	92
Measles . . . . .	.15	115
Scarlet fever . . . . .	.03	25

These figures bring out in a striking way the very high mortality, absolute and relative, of the American negro from consumption.

When one considers both the great number of deaths caused by consumption and pneumonia, 28.4% of the deaths from all causes in 1900 and the very high death-rate of negroes from these diseases, it is no exaggeration to say that the main cause that the death-rate of that race is double that of the white race lies in the ravages of these two scourges of mankind. The difference between the two races in this respect has apparently increased since 1890, for at that date the death-rate of negroes in the registration area from consumption was only 2.37 times that of the whites, and the death-rate from pneumonia only 1.53 times that of the whites. Here as elsewhere there has been an improvement as measured by an absolute standard, and at the same time an increased divergence from the conditions prevailing among the more numerous race.

**Wealth.**—An estimate of the property now held by American negroes made in 1904 by a committee of the American Economic Association indicated about \$300,000,000, with a probable error of perhaps \$50,000,000. This figure indicates a *per capita* wealth of about \$34. We have no means for judging what the possessions of the race were at the time of its emancipation, but in 1860 there were nearly half a million free negroes in the country, many of them holding property and some of them wealthy. The *per capita* wealth of the white population of the United States in 1900 was about \$1320 and that of southern whites about \$885, indicating that the property of the average negro person or family was about one twenty-fifth that of the average southern white person or family.

**Education.**—It is often supposed that the American negroes in 1865 were without any accumulated property and without any start in education. Neither assumption is warranted. On the contrary, about two-fifths of the adult free negroes in the country were reported in 1850 and 1860 as able to read and write, and there is some reason to believe that not far from one-twelfth of the adult slaves also had learned to write. In 1900 more than half of the negroes at least ten years of age could write, and the proportion was rising at a rate which, if continued, would almost eliminate illiteracy by the middle of the present century.

The problem of providing adequate educational facilities for negro children is made more difficult by the maintenance in all the former slave states of two sets of schools, one for each race. At the present time those states with one-third of their population negro assign about one-fifth of their public school funds to the support of negro schools. About \$155,000,000 or one-sixth of the entire amount spent by southern communities for public schools between 1870 and 1906, has gone to support schools for the negroes. The same cause has been aided by many private gifts from individuals and organizations interested in negro education, among which the Peabody Education Fund of about \$2,000,000, now in course of dissolution, and the John F. Slater Fund, now of about \$1,500,000, may be mentioned. Wide differences of opinion exist regarding the character of education needed for the race, and the present trend is towards a greater emphasis upon manual and industrial training as of prime importance for the great majority.

**Occupations.**—The slavery system furnished industrial training to many slaves who seemed likely to turn it to their master's advantage. When this system was abolished the opportunities for such training open to the race were decreased, and it is doubtful whether even yet as large a proportion of skilled negro artisans are being trained in the south as were produced there before the Civil War. The demand for skilled labour in the south is being met more and more by white labour. This derives an advantage from a prejudice in its favour on the part of white employers even when other things are equal, from its greater skill and efficiency in most cases, its better opportunity to accumulate or to become the requisite capital for business, its persistence and thrift. In consequence negroes are being more and more excluded from the field of skilled labour in the south.

**Morals.**—As the death-rate is believed to vary inversely as health and longevity and thus to afford a measure of those characteristics, so the crime-rate is often thought to vary inversely as morality, and thus to measure the self-control, good order and moral health of the community. But the analogy cannot be pushed. The crime-rate is everywhere far more difficult, and in the United States impossible to ascertain. And even if known the connexion between the infrequency of crime or of specific sorts of crime and the prevalence of good order, obedience to law and morality is far more indirect and subject to far more qualifications than is the connexion between the death-rate and health. Still the data regarding crime with all their defects are the best available index of moral progress or retrogression. It must be remembered that the comparative infrequency of crime among slaves, even if it existed, is no proof of the absence of criminal tendencies and actions. Offences on the part of slaves, or at least minor offences which are always far more numerous than serious offences, were dealt with in most cases privately and without invoking the machinery of the law. An apparent increase of crime since emancipation might be due merely to the becoming patent of what was before latent. The only statistical measure of crime now possible in the United States is the number of prisoners in confinement at a given date, and these figures are an inadequate and misleading substitute for true judicial statistics. The evidence they afford, however, is far better than any other in existence and

deserves careful attention. Enumerations of prisoners affording comparable results were made in 1880, 1890 and 1904.

Date.	Negro Prisoners.	Number per 100,000 Pop.
1880	16,089	244
1890	24,277	324
1904	26,087	278

These figures show a rapid increase between 1880 and 1890 in the number and proportion of negro prisoners, and between 1890 and 1904 a slow increase in the number and a notable decrease in the proportion.

But in order to make the figures for 1890 and 1904 comparable, it is necessary to exclude from those for the earlier date 4473 negro prisoners mainly belonging to two classes, persons in confinement prior to sentence and persons in prison because of their inability to pay a fine, but all belonging to classes which were excluded from the enumeration for 1904. This gives the following result:—

Date.	Negro Prisoners.	Number per 100,000 Pop.	Whites.
1880	16,089	244	96
1890	19,804	264	84
1904	26,087	278	77

The proportion of negro prisoners to population increased rapidly between 1880 and 1890 and slightly between 1890 and 1904, the increase for the first period being most accurately shown by the first set of figures and that for the second period by the second set of figures. It is noteworthy also that the proportion of white prisoners to population decreased during the same period. Perhaps a more significant comparison is that between the proportion of prisoners of each race to the population of that race in the northern states and the southern states respectively, the distribution of population and the systems of penal legislation and administration being widely different in the two sections. It is impossible to make the correction just referred to except for the United States as a whole, but it must be remembered that the figures for 1890 are not comparable with those for 1904, and that the true figures for that year would be decidedly less.

Number of Prisoners to each 100,000 People.

Date.	Southern States.		Northern States.	
	Negroes.	Whites.	Negroes.	Whites.
1880	157	58	495	99
1890	285	62	681	111
1904	221	40	743	83

These figures indicate that in the southern states in 1890 there were about four and a half times as many negro prisoners to population as white prisoners, and in 1904 about five and a half times as many; that in the northern states in 1890 there were about six times as many negro prisoners to population as white prisoners, and in 1904 about nine times as many. They throw no light whatever upon a point they are often quoted as establishing, the comparative criminality of the northern and southern negroes. Those residing in the north include an abnormal number of males, of adults, and of city population, influences all tending to increase the proportion of prisoners. It seems likely that if the figures for the south in 1890 could be made strictly comparable with those for the same region in 1904 the apparent decrease of 22% in the proportion of negro prisoners to population would almost but not quite disappear. The evidence regarding crime indicates a continued but slow and slackening increase in the proportion of negro prisoners to negro population in the country as a whole and in its two main sections, an increase in the proportion of white prisoners to white population during the first interval and a decrease during the second, and a growing difference between the two races in the proportion of prisoners.

**Citizenship.**—When the Fourteenth and Fifteenth Amendments to the Federal Constitution were adopted, the former conferring United States citizenship on all native negroes and the latter providing that the right of such citizens to vote should not be abridged by any state on account of race, colour or previous condition of servitude, it was not the practice in northern states to allow negroes to vote. Proposals to grant them the suffrage were submitted to the voters in 1865 in Connecticut, Wisconsin, Minnesota and Colorado, and in each state they were rejected. In all states containing a large proportion of negroes the results of the Federal policy of reconstruction were disastrous, and those bitter years probably contributed more than the Civil War itself to estrange the two sections. Since the withdrawal of Federal troops in 1877 the prevailing and persistent judgment of southern whites regarding the laws and the policy to be adopted upon this subject has been accorded more and more weight in determining the action of the states and the Federal government. The number of negroes voting or entitled to vote has been reduced at first by intimidation or fraud, later by

legislation or provisions of the state constitutions. If such enactments are nominally directed not against any race but against certain characteristics which may appear mainly in the race, such as illiteracy, inability or unwillingness to pay an annual poll tax or to register each year, they have been and are likely to be held within the constitutional authority of the state. On the part of the overwhelming majority of negroes this practical disfranchisement has aroused no protest, while it has tended to improve the government and to open the way for the gradual development and expression in word and vote of differences within the ranks of white voters regarding questions of public policy.

Along with this decrease of pressure from without the southern states and the development of economic competition between the races within them, there has gone an increased demand on the part of the whites for a complete social separation between the races in school, in places of public conveyances and hotels, all founded upon a fear that any disregard of such separateness will make intermarriage or fruitful illegal unions between the races more frequent. In short, these developments are towards a more and more rigid caste system.

The negroes in the United States have played and are playing an important and necessary part in the industrial and economic life of the southern states, in which in 1908 they formed about one-third of the population. But that life was changing with marvellous rapidity, becoming less simple, less agricultural and patriarchal, more manufacturing, more commercial, more strenuous and complex. It was too early to say whether the negroes would get an equal or a fair opportunity to show that they could be as servicable or more servicable in such a civilization as they had been in that which was passing away, and whether the race would show itself able to accept and improve such chances as were afforded, and to remain in the future under these changing circumstances, as they had been in the past, a vital and essential part of the life of the nation.

**BIBLIOGRAPHY.**—Writings about the American negro fall naturally into classes. The official governmental publications include those of the Census Bureau, notably *Bulletin 8*, "Negroes in the United States," reprinted in 1906 in the volume called *Supplementary Analysis*, those of the Bureau of Labor, especially important articles in the *Bulletin* of the Bureau, and those of the commissioner of education. The information in these is largely statistical, but in the later publications not a little interpretative matter has been introduced. The point of view is usually that of a dispassionate northern man.

Among southern white men who have written wisely on the subject may be mentioned: Dr J. L. M. Curry, for many years general agent of the Peabody and Slater funds; H. A. Herbert, *Why the Solid South? or Reconstruction and its Results* (Baltimore, 1890); T. N. Page, *The Negro—the Southerner's Problem* (New York, 1904); E. G. Murphy, *Problems of the Present South* (New York, 1904); E. R. Corson, *Vital Equation of the Colored Race*; and A. H. Stone, *Studies in the American Race Problem* (New York, 1908). F. L. Hoffman's *Race, Traits and Temperaments of the American Negro* (New York, 1891) contains the most important collection of statistical data in any private publication and interpretations thoroughly congenial to most southern whites.

Among the southern negroes doubtless the most important writers are the two representatives of somewhat antagonistic views, Booker T. Washington, *Up from Slavery* (New York, 1901), *Future of the American Negro* (Boston, 1890), *Tuskegee and its People* (New York, 1908), &c., and W. E. B. Dubois, *The Souls of Black Folk* (Chicago, 1903), *The Philadelphia Negro* (Boston, 1899), *Health and Physique of the Negro American* (1907), &c. What might be mentioned Atlanta University annual publications, the *Proceedings of the Hampton Negro Conference* and the file of the *Southern Workman*. No northern man since the war has written on the subject with the thoughtfulness and weight of Frederick Law Olmsted, *Journey in the Seaboard Slave States* (New York, 1856). See also Sir H. H. Johnston, *The Negro in the New World* (1910). (W. F. W.)

**NEGUS.** (1) The title of a king or ruler (Amharic *negus* or *n'gäs*), in Abyssinia (*q.v.*); the full title of the emperor is *negäs nagäsi*, "king of kings." (2) The name of a drink made of wine, most commonly port, mixed with hot water, spiced and sugared. According to Malone (*Life of Dryden, Prose Works*, i. 484) this drink was invented by a Colonel Francis Negus (d. 1732), who was commissioner for executing the office of master of the horse from 1717 to 1727, when he became master of the backhounds.

**NEHAVEND,** a small but very fertile and productive province of Persia, situated south-west of Hamadan, west of Maläyir, and north-west of Burujird. Pop. about 75,000. The capital is the ancient city of Nehavend, where Yazdegerid, the last monarch of the Sassanian dynasty, was finally defeated by the Arabs. (A.D. 641). It has a population of about 500, including 700 to 800 Jews; there are fine gardens, and an old citadel on a hill. It is situated at an elevation of 5340 ft., 27 m. from Doletabäd (Maläyir), and 25 m. from Burujird.



**NEHEMIAH** (Heb. for "Yah[weh] comforts"), governor of Judaea under Artaxerxes (apparently A. Longimanus, 465-424 B.C.). The book of Nehemiah is really part of the same work with the book of Ezra, though it embodies certain memoirs of Nehemiah in which he writes in the first person. Apart from what is related in this book we possess little information about Nehemiah. The hymn of praise by Ben Sira (Ecclesiasticus dlix. 13) extols his fame for rebuilding the desolate city of Jerusalem and for raising up fresh homes for the downtrodden people. According to other traditions he restored the temple-service and founded a collection of historical documents (2 Macc. i. 18-36, ii. 13). See further EZRA and NEHEMIAH (Books), JEWS: *History* §§ 21 seq.

**NEIGHBOUR** (O. Eng. *nēahgēbur*, from *nēah*, "nigh," "near") and *gēbur*, "boor," literally "dweller," "husbandman"; cf. Dan. and Swed. *nabo*, Ger. *Nachbar*), properly one who lives in a house close to one, hence any one of a number of persons living in the same locality. From Biblical associations (Luke x. 27) the word is used widely of one's fellow-men.

**NEILE, RICHARD** (1562-1640), English divine, was educated at Westminster school and at St John's College, Cambridge. His first important preferment was as dean of Westminster (1605); afterwards he held successively the bishoprics of Rochester (1608), Lichfield (1610), Lincoln (1614), Durham (1617) and Winchester (1628), and the archbishopric of York (1631). When at Rochester he appointed William Laud as his chaplain and gave him several valuable preferments. His political activity while bishop of Durham was rewarded with a privy councillorship in 1627. Neile sat regularly in the courts of star-chamber and high commission. His correspondence with Laud and with Sir Dudley Carleton and Sir Francis Widdembanke (Charles I.'s secretaries of state) are valuable sources for the history of the time.

**NEILL, JAMES GEORGE SMITH** (1810-1857), British soldier, was born near Ayr, Scotland, on the 26th of May 1810, and educated at Glasgow University. Entering the service of the East India Company in 1827, he received his lieutenant's commission a year later. From 1828 to 1852 he was mainly employed in duty with his regiment, the 1st Madras Europeans (of which he wrote a *Historical Record*), but gained some experience on the general and the personal staffs as D.A.A.G. and as aide-de-camp. In 1850 he received his majority, and two years later set out for the Burmese War with the regiment. He served throughout the war with distinction, became second-in-command to Cheape, and took part in the minor operations which followed, receiving the brevet of lieutenant-colonel. In June 1854 he was appointed second-in-command to Sir Robert Vivian to organize the Turkish contingent for the Crimean War. Early in 1857 he returned to India. Six weeks after his arrival came the news that all northern India was aflame with revolt. Neill acted promptly; he left Madras with his regiment at a moment's notice, and proceeded to Benares. The day after his arrival he completely and ruthlessly crushed the mutineers (4th June 1857). He next turned his attention to Allahabad, where a handful of Europeans still held out in the fort against the rebels. From the 6th to the 15th of June his men forced their way under conditions of heat and of opposition that would have appalled any but a real leader of men, and the place, "the most precious in India at that moment," as Lord Canning wrote, was saved. Neill received his reward in an army colonelcy and appointment of aide-de-camp to the queen. Allahabad was soon made the concentration of Havelock's column. The two officers, through a misunderstanding in their respective instructions, disagreed, and when Havelock went on from Cawnpore (which Neill had reoccupied shortly before) he left his subordinate there to command the lines of communication. At Cawnpore, while the traces of the massacre were yet fresh, Neill inflicted the death penalty on all his prisoners with the most merciless rigour. Meanwhile, Havelock, in spite of a succession of victories, had been compelled to fall back for lack of men; and Neill criticized his superior's action with a total want of restraint. A second expedition had the same fate, and Neill himself was now

attacked, though by his own exertions and Havelock's victory at Bithor (16th August) the tension on the communications was ended. Havelock's men returned to Cawnpore, and cholera broke out there, whereupon Neill again committed himself to criticisms, this time addressed to the commander-in-chief and to Outram, who was on the way with reinforcements. In spite of these very grave acts of insubordination, Havelock gave his rival a brigade command in the final advance. The famous march from Cawnpore to Lucknow began on September 19th; on the 21st there was a sharp fight, on the 22nd incessant rain, on the 23rd intense heat. On the 23rd the fighting opened with the assault on the Alum Bagh, Neill at the head of the leading brigade recklessly exposing himself. Next day he was again heavily engaged, and on the 25th he led the great attack on Lucknow itself. The fury of his assault carried everything before it, and his men were entering the city when a bullet killed their commander. Strict as he was, he was loved not less than feared, and throughout the British dominions he had established a name as a skilful and extraordinarily energetic commander. The rank and precedence of the wife of a K.C.B. was given to his widow, and memorials have been erected in India and at Ayr.

See J. W. Kaye, *Lives of Indian Officers* (1889); and J. C. Marshman, *Life of Havelock* (1867).

**NEILSON, ADELAIDE** (1846-1880), English actress, whose real name was Elizabeth Ann Brown, was born in Leeds, the daughter of an actress, and her childhood and early youth were passed in poverty and menial work. In 1865 she appeared in Margate as Julia in *The Hunchback*, a character with which her name was long to be associated. For the next few years she played at several London and provincial theatres in various parts, including Rosalind, Amy Robsart and Rebecca (in *Ivanhoe*), Beatrice, Viola and Isabella (in *Measure for Measure*). In 1872 she visited America, where her beauty and talent made her a great favourite, and she returned year after year. She died on the 15th of August 1880. Miss Neilson was married to Philip Henry Lee, but was divorced in 1877.

**NEISSE**, three rivers of Germany. (1) The Glatzer Neisse rises on the Schneegebirge, at an altitude of 1400 ft., flows north past Glatz, turns east and pierces the Eulengebirge in the Wartha pass, then continues east as far as the town of Neisse, and after that flows north-east until at an altitude of 453 ft. it joins the Oder between Oppeln and Brieg. Owing to its torrential character the greater part of its course is only used for floating down timber. It abounds in fish, and its total length is 121 m. (2) The Lausitzer or Görlitzer Neisse rises near Reichenberg in Bohemia, on the south side of the Riesengebirge, at an altitude of 1130 ft., flows north past Reichenberg, Görlitz, Forst and Guben, and enters the Oder above Fürstenberg at an altitude of 105 ft. Its length is 140 m., of which less than 40 m. are navigable. (3) The Wütdene Neisse is a tributary of the Katzbach.

**NEISSE**, a town and fortress of Germany, in the province of Prussian Silesia, at the junction of the Neisse and the Biela, 32 m. by rail S.W. of Oppeln. Pop. (1905) 25,304 (mostly Roman Catholics) including a garrison of about 5000. It consists of the town proper, on the right bank of the Neisse, and the Friedrichstadt on the left. The Roman Catholic parish church of St James (Jakobikirche) dates mainly from the 13th century, but was finished in 1430. The chief secular buildings are the old episcopal residence, the new town hall, the old Rathaus, with a tower 205 ft. in height (1499), the beautiful Renaissance *Kämmerei* (exchequer) with a high gabled roof ornamented with frescoes, and the theatre. A considerable trade is carried on in agricultural products.

Neisse, one of the oldest towns in Silesia, is said to have been founded in the 10th century, and afterwards became the capital of a principality of its own name, which was incorporated with the bishopric of Breslau about 1200. Its first walls were erected in 1350, and enabled it to repel an attack of the Hussites in 1424. It was thrice besieged during the Thirty Years' War. The end of the first Silesian War left Neisse in the hands of Frederick the Great, who laid the foundations of its modern fortifications.

The town was taken by the French in 1807. Neisse can, at the will of the garrison, be protected by a system of inundation.

See Kastner, *Urkundliche Geschichte der Stadt Neisse* (Neisse and Breslau, 1854-1867, 3 vols.); Schutte, *Beiträge zur Geschichte von Neisse* (Neisse, 1881); and Ruffert, *Aus Neisses' Vergangenheit* (1903).

**NEJD**, a central province of Arabia, bounded N. by the Nafud desert, E. by El Hasa, S. by the Dahna desert and W. by Asir and Hejāz. It lies between 20° and 28° N. and 41° and 48° E., extends nearly 550 m. from north to south, 450 from east to west, and covers approximately 180,000 sq. m. The name Nejd implies an upland, and this is the distinctive character of the province as compared with the adjoining coastal districts of Hejāz and El Hasa. Its general elevation varies from 5000 ft. on its western border to 2500 in Kasim in the north-east, and somewhat less in Yemāma in the south-east. In the north the double range of Jebel Shammar, and in the east the ranges of J. Tuwēk and J. 'Arid rise about 1500 ft. above the general level, but on the whole it may be described as an open steppe, sloping very gradually from S.W. to N.E. of which the western and southern portion is desert, or at best pasture land only capable of supporting a nomad population; while in the north and east, owing to greater abundance of water, numerous fertile oases are found with a large settled population. The principal physical features are described in the article ARABIA.

The main divisions of Nejd are the following: Jebel Shammar, Kasim, Sudēr, Wushm, 'Arid, Afāj, Harīk, Yemāma and Wadi Dawāsir. J. Shammar is the most northerly: its principal settlements are situated in the valley some 70 m. long, between the two ranges of J. Aja and J. Selma, though a few lie on their outer flanks. Jauf, Tēma and Khaibar, though dependencies of the Shammar principality, lie beyond the limits of Nejd. The capital, Hail, has been visited by several Europeans, by W. G. Palgrave in 1862, when Talāl was emir, and by Mr Wilfrid and Lady Anne Blunt, Charles Doughty, C. Huber, T. Euting and Baron E. Nolde during the reign of Mahommed b. Rashid, who from 1802 till his death in 1807 was emir of all Nejd. Its well ordered and thriving appearance is commented on by all these travellers. The town is surrounded by a wall and dominated by the emir's palace, a stately, if somewhat gloomy building, the walls of which are quite 75 ft. high, with six towers, the whole giving the idea of an old French or Spanish donjon.

Hail lies at the northern end of the valley, 2 m. S.E. of J. Aja, at an altitude of about 3000 ft. The highest point of J. Aja, the western and higher of the twin ranges, is according to Huber 4600 ft. above sea-level. The valley is about 20 m. in width and is intersected with dry ravines and dotted with low ridges generally of volcanic origin. Wells and springs are the only source of water supply, both for drinking and for irrigation. The principal crops are dates, wheat and barley and garden produce; forage and firewood are very scarce. The population was estimated by Nolde in 1893 at 10,000 to 12,000.

Among the other settlements of J. Shammar are Jafēa and Mukāk at the northern foot of J. Aja, Kasr and Kafār at its southern foot, Rauda, Mustajidda and Fēd at the foot of J. Selma, all large villages of 3000 to 5000 inhabitants. 'Akda is a small valley in the heart of J. Aja, an hour's ride from Hail; it was the oldest possession of the Ibn Rashid, since 1835 the ruling family of J. Shammar, and is a place of great natural strength. Kasim lies E. of J. Shammar in the valley of the W. Rumma the great wadi of northern Nejd; the chief towns Burēda and 'Anēza are situated about 10 m. apart, on the north and south sides of the wadi respectively. Doughty described 'Anēza in 1879 as clean and well built with walls of sun-dried brick, with well supplied shops. Many inhabitants live in distant houses in gardens outside the town walls. 'Anēza and Burēda each contain some 10,000 inhabitants. The dry bed of the Wadi Rumma in lower Kasim is about 2 m. across, fringed in places with palm plantations; water is found at 6 or 8 ft. in the dry season and in winter the wells overflow. The staple of cultivation is the date-palm, the fruit ripening in August or September. Fruit trees and fields of wheat, maize or millet surround the villages, but the extent of cultivation

is limited by the necessity of artificial irrigation. Kahāfa, Kusēba and Kuwāra are the principal villages of upper Kasim; and 'Anēza and Burēda, Madnab, Ayun and Ras of lower Kasim.

Doughty's and Huber's explorations did not extend east of Kasim, and for all details regarding eastern and southern Nejd Palgrave is the only authority. According to him, a long desert march leads from Madnab to Zulfa the first settlement in Sudēr, where the land rises steadily to the high calcareous tableland of J. Tuwēk. The entire plateau is intersected by a maze of valleys, generally with steep banks, as if artificially cut out of the limestone. In these countless hollows is concentrated the fertility and population of Nejd; gardens and houses, cultivation and villages lie hidden from view among the depths while one journeys over the dry flats, till one comes suddenly on a mass of emerald green beneath.

Sudēr forms the northern end of the plateau, 'Arid the southern, while Wushm appears to lie on its west, and Afāj and el Harīk below it and to the south and south-west respectively. The principal town is Majma the former capital of Sudēr, a walled town situated on an eminence in a broad shallow valley surrounded by luxuriant gardens and trees. Tuwēm, Jalājil and Hula are also described by Palgrave as considerable towns.

'Arid is entered at Sedūs, on the W. Hanifa, a broad valley bottom with precipitous sides, here 2 or 3 m. wide, full of trees and brushwood. Along its course lie the villages of Ayāna, and Deraia the former Wahhābi capital, destroyed by Ibrahim Pasha in 1817; and a few miles farther E. the new capital Riād, built by the emir Fēsal after his restoration and visited by Palgrave in 1863, and by Pelly two years later. It was then, and still is, a large town of perhaps 20,000 inhabitants with thirty or more mosques, well-stocked bazārs, and like the towns of Kasim, surrounded by well-watered gardens and palm groves. To the south the valley opens out into the great plains of Yemāma, dotted with groves and villages, among which Manfuha is scarcely inferior in size to Riād itself. Still farther to the south-east lies the district of Harīk, with its capital Hauta, the last in that direction of the settled districts of Nejd, and on the borders of the southern desert.

Palgrave visited El Kharfa the chief place of the Afāj district some 80 m. S.W. of Riād. This district seems to be scantily peopled as compared with Sudēr or Yemāma, and a large proportion of the inhabitants are of mixed negro origin. While there, he made inquiries about the adjoining district of W. Dawāsir. Its length was stated to be ten days' journey or 200 m.; scattered villages consisting of palm-leaf huts lie along the way, which leads in a south or south-westerly direction to the highlands of Asir and Yemen.

The Bedouin who occupy the remainder of Nejd consist in the main of the four great tribes of the Shammar, Harb, 'Ateba and Mutēr. The first-named represent that part of the great Shammar tribe which has remained in its ancestral home on the southern edge of the Nafud (the northern branch long ago emigrated to Mesopotamia); many of its members have settled down to town life, but the tribe still retains its Bedouin character, and its late chief, the emir Mahommed Ibn Rashid, the most powerful prince in Nejd, used to live a great part of the year in the desert with his tribesmen. The Harb are probably the largest of the Bedouin tribes in the peninsula; they are divided into a number of sections, several of which have settled in the oases of Hejāz, while others remain nomadic. Their territory is the steppe between Kasim and Medina, and across the pilgrim road between Medina and Mecca, for the protection of which they receive considerable subsidies from the Turks. The 'Ateba circums extend from the Hejaz border near Mecca along the road leading thence to Kasim. The Mutēr occupy the desert from Kasim northwards towards Kuwēt.

Nejd became nominally a dependency of the Turkish empire in 1871 when Midhat Pasha established a small garrison in El Hasa, and created a new civil district under the government of Basra, under the title of Nejd, with headquarters at Hofuf. Its real independence was not, however, affected, and the emirs

Mohammed Ibn Rashid at Hail, and Abdallah Ibn Sa'ud at Riad, ruled in western and eastern Nejd respectively, until 1892, when the former by his victory at 'Anéza became emir of all Nejd. His successor, Abdul Aziz Ibn Rashid, was, however, unable to maintain his position, and in spite of Turkish support, sustained a severe defeat in 1905 at the hands of Ibn Sa'ud which for the time, at any rate, restored the supremacy to Riad.

No data exist for an accurate estimate of the population; it probably exceeds 1,000,000, of which two-thirds may be settled, and one-third nomad or Bedouin. Palgrave in 1863, perhaps unduly exaggerating the importance of the town population, placed it at nearly double this figure.

The revenue of the emir Mahommed Ibn Rashid of Hail, who died in 1897, was estimated by Blunt in 1879 at £80,000, and his expenditure at little more than half that amount. Nolde who visited Hail in 1893 after the emir's conquest of the Wahhabi state, believed that his surplus income then amounted to £60,000 a year, and his accumulated treasure to £1750,000.

ARABOLOGY.—W. C. Palgrave, *Central and Eastern Arabia* (London, 1865); Lady Anne Blunt, *Pilgrimage to Nejd* (London, 1881); C. M. Doughty, *Arabia Deserta* (Cambridge, 1885); C. Huber, *Journal d'un voyage en Arabie* (Paris, 1891); J. Euting, *Reise in inner Arabien* (Leiden, 1896); E. Nolde, *Reise nach inner Arabien* (Brunswick, 1895). (R. A. W.)

**NEJEF**, or MESHEH 'ALI, a town of Asiatic Turkey, in the pashalik of Bagdad, 50 m. S. of Kerbela and 5 or 6 m. W. of the ruins of ancient Kufa, out of the bricks of which it is chiefly built. It stands on the eastern edge of the Syrian desert, on the north-eastern shore of a deep depression, formerly a sea, the *Assyriam Stagnum* of the old geographers, but in latter years drained and turned into gardens for the town. It is a fairly prosperous city, supplied with admirable water by an underground aqueduct from the Hindieh canal, a few miles to the north, which also serves to water the gardens in the deep dry bed of the former lake. The town is enclosed by nearly square brick walls, flanked by massive round towers, dating from the time of the caliphs, but now falling into decay. Outside the walls, over the sterile sand plateau, stretch great fields of tombs and graves, for Nejeff is so holy that he who is buried here will surely enter paradise. In the centre of the town stands Meshed (strictly Meshedd) 'Ali, the shrine of 'Ali, containing the reputed tomb of that caliph, which is regarded by the Shi'ite Moslems as being no less holy than the Ka'ba itself, although it should be said that it is at least very doubtful whether 'Ali was actually buried there. The dome of the shrine is plated with gold, and within the walls and roof are covered with polished silver, glass and coloured tiles. The resting-place of 'Ali is represented by a silver tomb with windows grated with silver bars and a door with a great silver lock. Inside this is a smaller tomb of damascened ironwork. In the court before the dome rise two minarets, plated, like the dome, with finely beaten gold from the height of a man and upward. While the population of Nejeff is estimated at from 20,000 to 30,000, there is in addition a very large floating population of pilgrims, who are constantly arriving, bringing corpses in all stages of decomposition and accompanied at times by sick and aged persons, who have come to Nejeff to die. At special seasons the number of pilgrims exceeds many times the population of the town. Nejeff is also the point of departure from which Persian pilgrims start on the journey to Mecca. No Jews or Christians are allowed to reside there. The accumulated treasures of Meshed 'Ali were carried off by the Wāhhābites early in the 19th century, and in 1843 the town was deprived of many of its former liberties and compelled to submit to Turkish law; but it is again enormously wealthy, for what is given to the shrine may never be sold or used for any outside purpose, but constantly accumulates. Moreover, the hierarchy derives a vast revenue from the fees for burials in the sacred limits.

See W. K. Loftus, *Chaldaea and Susiana* (1857); J. P. Peters, *Nippur* (1897); B. Meissner, *Hirau Usarnaq* (1901). (J. P. PE.)

**NELIUS**, in Greek legend, son of Poseidon and Tyro, brother of Pelias. The two children were exposed by their mother, who afterwards married Cretheus, king of Iolcus in Thessaly. After

the death of Cretheus, the boys, who had been brought up by herdsmen, quarrelled for the possession of Iolcus. Pelias expelled Neleus, who migrated to Messenia, where he became king of Pylos (Apollodorus i. 9; Diod. Sic. iv. 68) and the ancestor of a royal family called the Neleidae, who are historically traceable as the old ruling family in some of the Ionic states in Asia Minor. Their presence is explained by the legend that, when the Dorians conquered Peloponnesus, the Neleidae were driven out and took refuge in Attica, whence they led colonies to the eastern shores of the Aegean. By Chloris, daughter of Amphion, Neleus was the father of twelve sons (of whom Nestor was the most famous) and a daughter Pero. Through the contest for his daughter's hand (see MELAMPUS) he is connected with the legends of the prophetic race of the Melampoidae, who founded the mysteries and expiatory rites and the orgies of Dionysus in Argolis. According to Pausanias (ii. 2, v. 8, 2) Neleus restored the Olympian games and died at Corinth, where he was buried on the isthmus.

**NELLORE**, a town and district of India, in the Madras presidency. The town is on the right bank of the Pennar river, and has a station on the East Coast railway, 100 m. N. of Madras city. Pop. (1901) 32,040. There are United Free Church, American Baptist and Catholic missions.

The DISTRICT of NELLORE has an area of 8761 sq. m. It comprises a tract of low-lying land extending from the base of the Eastern Ghāts to the sea. Its general aspect is forbidding; the coast-line is a fringe of blown sand through which the waves occasionally break, spreading a salt sterility over the fields. Farther inland the country begins to rise, but the soil is not naturally fertile, nor are means of irrigation readily at hand. About one-half of the total area is cultivated; the rest is either rocky waste or is covered with low scrub jungle. The chief rivers are the Pennar, Suvaramukhi and Gundlakamma. They are not navigable, but are utilized for irrigation purposes, the chief irrigation work being the anicut across the Pennar. Nellore, however, is subject both to droughts and to floods. Copper was discovered in the western hills in 1801, but several attempts by European capitalists to work the ore proved unremunerative, and the enterprise has been abandoned since 1840. Iron ore is smelted by indigenous methods in many places, but the most important mining industry is that of mica. Salt is largely manufactured along the sea-coast. Nellore, with the other districts of the Carnatic, passed under direct British administration in 1801. The population in 1901 was 1,406,987 showing an increase of 2.3% in the decade. In 1904 a portion of the district was transferred to the newly formed district of Guntur, reducing the remaining area to 7065 sq. m., with a population of 1,272,815. The principal crops are millets, rice, other food grains, indigo and oil-seeds. The breed of cattle is celebrated. The East Coast railway, running through the length of the district, was opened throughout for traffic in 1899. The section from Nellore town to Gudur, formerly on the metre gauge, has been converted to the standard gauge. Previously the chief means of communication with Madras was by the Buckingham canal. The sea-borne trade is insignificant.

**NELSON**, HORATIO NELSON, VISCOUNT (1758-1805), duke of Bronte in Sicily, British naval hero, was born at the parsonage house of Burnham Thorpe, in Norfolk, on the 29th of September 1758. His father, Edmund Nelson (1722-1802), who came of a clerical family, was rector of the parish. His mother, whose maiden name was Catherine Suckling (1725-1767), was a grandniece of Sir Robert Walpole (1st earl of Orford). This connexion proved of little or no value to the future admiral, who, in a letter to his brother, the Rev. William Nelson, written in 1784, speaks of the Walpoles as "the merest set of cyphers that ever existed—in public affairs I mean." His introduction to the navy came from his maternal uncle, Captain Maurice Suckling (1725-1778), an officer of some reputation who at his death held the important post of comptroller of the navy. Horatio, who had received a summary, and broken, education at Norwich, Downham and North Walsham, was entered on the "Reasonable" when Captain Suckling was appointed to her in 1770 on an alarm

of war with Spain. The dispute was settled, and Captain Suckling was transferred to the "Triumph," the guardship at Chatham, whither he took his nephew. In order that the lad might have more practice than could be obtained on a harbour ship, his uncle sent him to the West Indies in a merchant vessel, and on his return gave him constant employment in boat work on the river. In a brief sketch of his life, which he drew up in 1799, Nelson says that in this way he became a good pilot for small vessels "from Chatham to the Tower of London, down the Swin, and the North Foreland; and confident of myself among rocks and sands, which has many times since been of great comfort to me." Between April and October of 1772 he served with Captain Lutwidge in the "Carcass," one of the vessels which went on a not otherwise notable voyage to the Arctic seas with Captain Phipps, better known by his Irish title of Baron Mulgrave. On his return from the north he was sent to the East Indies in the "Seahorse," in which vessel he made the acquaintance of his lifelong friend Thomas Troubridge. At the end of two years he was invalided home. In after times he spoke of the depression under which he laboured during the return voyage, till "after a long and gloomy reverie, in which I almost wished myself overboard, a sudden glow of patriotism was kindled within me, and presented my king and my country as my patron. My mind exulted in the idea. 'Well then,' I exclaimed, 'I will be a hero, and, confiding in Providence, I will brave every danger.'" He spoke to friends of the "radiant orb" which from that hour hung ever before him, and "urged him onward to renown." On his return home he served during a short cruise in the "Worcester" frigate, passed his examination as lieutenant on the 9th April 1777, and was confirmed in the rank next day. He went to the West Indies with Captain Locker in the "Lowestoft" frigate, was transferred to the flagship by the admiral commanding on the station, Sir Peter Parker (1721-1812), and was then by him promoted in rapid succession to the command of the "Badger" brig, and the "Hinchinbrook" frigate. By this appointment, which he received in 1779, he was placed in the rank of post captain (from which promotion to flag rank was by seniority), at the very early age of twenty. His connexion with Captain Suckling may, no doubt, have been of use to him, but in the main he owed his rapid rise to his power of winning the affection of all those he met, whether as comrades or superiors. Sir Peter Parker and Lady Parker remained his friends all through his life. In 1780 he saw his first active service in an expedition to San Juan de Nicaragua, which was rendered deadly by the climate. He was brought to death's door by fever, and invalided home once more. In 1781 he was appointed to the "Albemarle" frigate, and after some convoy service in the North Sea and the Sound was sent to Newfoundland and thence to the North American station. "Fair Canada," as he has recorded in one of his letters, gave him the good health he had so far never enjoyed. At Quebec he formed one of those passionate attachments to women which marked his career. He now made the personal acquaintance of Sir Samuel Hood, Lord Hood. In the autobiographical sketch already quoted he mentions the high opinion formed of him by the admiral who presented him to Prince William, duke of Clarence, afterwards King William IV., as an officer well qualified to instruct him in "naval tactics," by which we must perhaps understand seamanship. Prince William has left a brief but singularly vivid account of their first meeting. He appeared, says the Prince, "to be the merest boy of a captain I ever beheld; and his dress was worthy of attention. He had on a full-faced uniform; his lank unpowdered hair was tied in a stiff Hessian tail of an extraordinary length; the old-fashioned flaps of his waistcoat added to the general quaintness of his figure, and produced an appearance which particularly attracted my notice; for I had never seen anything like it before, nor could I imagine who he was or what he came about. My doubts were, however, removed when Lord Hood introduced me to him. There was something irresistibly pleasing in his address and conversation; and an enthusiasm, when speaking on professional subjects, that showed he was no common being." The slight oddity of appearance,

the power to arouse affection, and the glow indicating the fire within, are noted by all who ever looked Nelson in the face.

In March 1783, at the very end of the American War, he saw his second piece of active service. He was repulsed in an attempt to retake Turk's Island from the French. The peace gave him leisure to pay a visit to France, for which country and all its ways he entertained a dislike and contempt characteristic of his time. In France he formed another attachment, and went so far as to apply to a maternal uncle for an allowance to eke out his half-pay. It came to nothing, presumably by refusal on the lady's part. And now when the navy was cut down to the quick on the peace establishment, and the vast majority of naval officers were condemned to idleness on shore, he had the extraordinary good fortune to be appointed to the command of the "Boreas" frigate, for service in the West Indies. Nelson found in this commission an opportunity for the display of his readiness to assume responsibility. He signaled his arrival in the West Indies by refusing to obey an order of the admiral which required him to acknowledge a half-pay officer acting as commissioner of the dockyard at Antigua as his superior. He insisted on enforcing the Navigation Laws against the Americans, who by becoming independent had become foreigners. He called the attention of the government to the corruption prevailing in the dockyard of Antigua. His line was in all cases correct, but it impressed the admiralty as somewhat assuming, and his strong measures against the interloping trade brought on him many lawsuits, which, though he was defended at the expense of the government, caused him much trouble for years. In the West Indies on the 12th of March 1787 he married Frances Nisbet (1761-1831), the widow of a doctor in Nevis, whose favour he first gained by being found romping on all fours with her little boy under the drawing-room table. The marriage was one of affection and prudence, rather than of love.

Though Nelson had as yet seen little active service, and that little had not been specially distinguished, he had already gained that reputation within his own service which commonly precedes public recognition. His character had been fully developed, and his capacity proved. His horizon was narrow, being strictly confined to his profession. He had all the convictions of the typical John Bull of his generation. The loyalty of a devoted subject was strong in him. He burned to win affection, admiration, distinction. He was a man to do whatever there was to be done to the utmost. A more magnificent instrument for use in the great Revolutionary struggle now close at hand could not have been forged.

War having broken out, he was appointed captain of the "Agamemnon" (64) on the 30th of November 1793; and joined his ship on the 7th of February. From this date till June 1800, rather more than seven years, he was engaged on continual active service, with the exception of a few months when he was invalided home. This period is the most varied, the busiest, the most glorious and the most debated of a very full career. It subdivides naturally into three sections: (1) From the date of his appointment as captain of the "Agamemnon" till he was disabled by the loss of his arm in the unsuccessful attack on Santa Cruz de Tenerife on the 24th of July 1797 he served as captain, or commander, under Hood, Hotham and Jervis, successive commanders-in-chief in the Mediterranean. (2) After an interval of nine months spent at home in recovering from his wound, and from the effects of a badly performed operation, he returned to the Mediterranean, and was at once sent in pursuit of the great French armament which sailed from Toulon under the command of Napoleon for the conquest of Egypt. His victory of the Nile on the 1st of August 1798 placed him at once in the foremost rank among the warriors of a warlike time, and made him a national hero. With his return to Naples on the 22nd of September the second period ends. (3) From now till he landed at Leghorn on the 26th of July 1800, on his return home across Europe, he was entangled at Naples in political transactions and intrigues, which he was ill prepared to deal with either by nature or training, and was plunged into the absorbing passion,

which did increase his popularity with the mob, but cost him many friends.

The first of these three passages in his life is full of events which must, however, be told briefly. In May he sailed for the Mediterranean with Hood, and was engaged under his orders in the occupation of Toulon by the allied British and Spanish forces. In August 1793 he was despatched to Naples to convoy the troops which the Neapolitan government had undertaken to contribute towards the garrison of Toulon. It was on this occasion that he made the acquaintance of Emma Hamilton (*q.v.*), the wife of Sir William Hamilton, minister at the Court of Naples. References to Lady Hamilton begin to appear in his letters to his wife, but, as might be expected, they indicate little beyond respectful admiration, and he makes a good deal of her kindness to his stepson, Josiah Nisbet, whom he had taken to sea. Young Nisbet was afterwards promoted to post captain, and was put in command of a frigate at an improperly early age by Nelson's interest. He proved quite unworthy, and in the end died mad. After the allies had been driven from Toulon by Napoleon, Nelson was employed throughout 1794 in the operations connected with the occupation of Corsica. In April and May he was engaged in the capture of Bastia, and June and July in the taking of Calvi. Both towns really surrendered from want of stores, but the naval brigades under Nelson's personal direction were conspicuously active, and their energy was favourably contrasted with the alleged formality of the troops. During the operations at Calvi, Nelson's right eye was destroyed by a cannon shot which struck the ground close to him. From the date of the occupation of Corsica till the island was evacuated, that is to say, from the end of 1794 till the middle of 1796, he was incessantly active. He served under Hotham, who undertook the command when Hood returned to England, and was engaged in the indecisive actions fought by him in the Gulf of Lyons in March and July 1795. The easy-going ways of the new admiral fretted the eager spirit of Nelson, and Hotham's placid satisfaction with the trifling result of his encounters with the French provoked his subordinate into declaring that, for his part, he would never think that the British fleet had done very well if a single ship of the enemy got off while there was a possibility of taking her. His zeal found more satisfaction when he was detached to the Riviera of Genoa, where, first as captain, and then as commodore, he had an opportunity to prove his qualities for independent command by harassing the communications of the French, and co-operating with the Austrians. In Sir John Jervis, who superseded Hotham, he found a leader after his own heart. When Spain, after first making peace with France at Basel, declared war on England, and the fleet under Jervis withdrew from the Mediterranean, Nelson was despatched to Elba on a hazardous mission to bring off the small garrison and the naval stores. He sailed in the "Minerve" frigate, having another with him. After a smart action with two Spanish frigates which he took off Carthage on the 20th of December, and a narrow escape from a squadron of Spanish line of battle ships, he fulfilled his mission, and rejoined the flag of Jervis on the eve of the great battle off Cape St Vincent on the 14th of February 1797 (see ST VINCENT, BATTLE OF). The judgment, independence and promptitude he showed in this famous engagement, were rewarded by the conspicuous part he had in the victory, and revealed him to the nation as one of the heroes of the navy. Nelson receiving the swords of the Spanish officers on the deck of the "San Josef" became at once a popular figure.

A few days after the victory he became rear-admiral by seniority, but continued with Jervis, who was made a peer under the title of Earl St Vincent. Nelson's own services were recognized by the grant of the knighthood of the Bath. During the trying months in which the fleet was menaced by the sedition then rife in the navy, which came to a head in the mutinies at Spithead and the Nore, he remained with the flag, and in the blockade of Cadiz. In July 1797 he was sent on a desperate mission to Santa Cruz de Tenerife. It was believed that a Spanish Manilla ship carrying treasure had anchored at that

place, and Lord St Vincent was desirous of depriving the enemy of this resource. The enterprise was, in fact, rash in the last degree, for the soldiers from the garrisons of Elba and Corsica having gone home, no troops were available for the service, and a fortified town was to be taken by man-of-war boats alone. Nelson's well-established character for daring marked him out for a duty which could only succeed by dash and surprise, if it was to succeed at all. But the Spaniards were on the alert, and the attack, made with the utmost daring on the night of the 24th of July, was repulsed with heavy loss. Some of the boats missed the mole in the dark and were stove in by the surf, others which found the mole were shattered by the fire of the Spaniards. Nelson's right elbow was shot through, and he fell back into the boat from which he was directing the attack. The amputation of his arm was badly performed in the hurry and the dark. He was invalided home, and spent months of extreme pain in London and at Bath. On the 10th of April 1798 he came back to the fleet off Cadiz as rear-admiral, with his flag in the "Vanguard" (74).

He was now one of the most distinguished officers in the navy. Within the next six months he was to raise himself far above the heads of all his contemporaries. It was notorious that a great armament was preparing at Toulon for some unknown destination. To discover its purpose, and to defeat it, the British government resolved to send their naval forces again into the Mediterranean, and Nelson was chosen for the command by Jervis, with whom the immediate decision lay, but also by ministers.

Having joined the flag of Lord St Vincent outside of the straits of Gibraltar on the 30th of April, Nelson was detached on the 2nd of May into the Mediterranean, with three line-of-battle ships and five frigates, to discover the aim of the Toulon armament. Napoleon had, however, enforced rigid secrecy, and the British admiral had to confess that the French were better than the British at concealing their plans. Beyond the fact that a powerful combined force was collected in the French port he could learn nothing. On the 20th of May the "Vanguard" was dismasted in a gale. Nelson bore the check in a highly characteristic manner. "I ought not," he wrote, "to call what has happened by the cold name of accident; but I believe firmly that it was the Almighty's goodness to check my consummate vanity." The "Vanguard" was saved from going on shore by the seaman-like skill of Captain Ball of the "Alexander," against whom Nelson had hitherto had a prejudice, but for whom he had henceforth a peculiar regard. The "Vanguard" was refitted by the exertions of her own crew under cover of the little island of San Pietri on the southern coast of Sardinia. In the meantime the frigates attached to his command had returned to Gibraltar, in the erroneous belief that the liners would be taken there to make good the damage suffered in the gale. "I thought Hope would have known me better," said Nelson. On the 30th of April he was off Toulon again, only to find that the French were gone, and that he could not learn whither they were steering. Racked by anxiety and deprived of his best means of obtaining information by the disappearance of his frigates, he remained cruising till he was joined, on the 7th of June, by Troubridge with ten sail of the line. And now he started on his fierce pursuit of the enemy, seeking him in the dark, for there were no scouts at hand; exasperated at being left without the eyes of his fleet; half maddened at the thought he might, by no fault of his own, miss the renown towards which his prophetic imagination had seemed to guide him; knowing that St Vincent would be blamed for choosing so young an admiral; but resolved to follow the enemy to the antipodes if necessary. From the coast of Sardinia to Naples, from Naples to Messina, from Messina to Alexandria, from Alexandria, where he found the roadstead empty, back to Sicily, and then when at last a ray of light came to him, back to Alexandria—he swept the central and eastern Mediterranean. At no time in his life were the noble qualities of his nature displayed more entirely free from all alloy. He was an embodied flame of resolution, and as yet he showed no sign of the vulgar bluster which was to appear

later. In the midst of his anxieties his kindness of heart shone forth without a trace of the tendency of sentimental gush so irritatingly obvious in after days. Unlike most admirals of his time, he did not live apart from his captains, but saw much of them, and freely discussed his plans with them. He had his reward in their devotion and perfect comprehension of what he wished them to do. At the same time he acquired an absolute confidence in the efficiency of his squadron, the magnificent force which had been formed by years of successful war, and by the careful training of his predecessors. The captains were the band of brothers he himself had made them.

The great victory of the 1st of August 1798 (see NILE, BATTLE OF) brought Nelson yet another wound. He was struck on the forehead by a langridge shot, and had for a time to go below. It is perhaps to be lamented in the interest of his fame that the wound was not severe enough to compel him to return home. After providing for the blockade of what remained of the French fleet in Alexandria, he sailed for Naples, and arrived there on the 22nd of September. There was no rear-admiral of any standing in the navy who could not have done what remained to be done in the Mediterranean, under the supervision of St Vincent, as well as he. For him Naples was a pitfall. There awaited him there precisely the influences to folly which he was least able to resist. He loved being loved, and was the man to thank the gift a debt. He had an insatiable appetite for praise. With those weaknesses of character which caused Lord Minto, who yet never ceased to regard him with sincere friendship, to say that he was in some respects a "baby," he was disarmed in the presence of the two women who now made a determined attempt to capture him. Emma Hamilton, who could not help endeavouring to conquer every man she met, was naturally eager to dominate one who had filled Europe with his fame. Behind Emma was the queen of Naples, Maria Carolina, a woman who had a share of the ability of her mother Maria Theresa without any of her fine moral qualities. Maria Carolina was all her life trying to fight the power of revolutionary France, with no better resources than were afforded her by the insignificant kingdom of Naples, and a husband who was the embodiment of all the faults of the Italian Bourbons. She had made use of the English minister's wife as an instrument of political intrigue, and now she employed her to manage Nelson. We have the repeated assertions of Nelson himself in all his ample correspondence from September 1798 to July of 1800, and indeed later, to prove that he was, in his own tell-tale phrase, persuaded to "Sicilyfy" his conscience—in other words to turn his squadron into an instrument for the ambition, the revenge and the fears of Maria Carolina. The "Dear Queen" of his letters to Emma Hamilton. It is highly probable that he was secretly influenced by annoyance at the pedantry of the British government, which only gave him a barony for the splendid victory of the Nile, on the ridiculous ground that no higher title could be given to an officer who was not a commander-in-chief. All doubt as to the character of his relations with Lady Hamilton has been laid at rest by the Morrison papers. None ought ever to have existed, for, if Nelson did not love this woman in the fullest possible sense of the word, his conduct would be inexplicable on any other hypothesis than that he was an imbecile. He allowed her to waste his money, to lead him about "like a bear," and to drag him into gambling, which he naturally hated. For her sake he offended old friends, and quarrelled with his wife in circumstances of vulgar brutality. That he believed she had borne him a child can no longer be disputed, and he carried on with her a correspondence under the name of Thompson which was apparently meant to deceive her husband, but is varied by grotesque explosions which destroy the illusion, such as it was.

In the hands of these two women, and in the intoxication produced on him by flattery, which could not be too copious or gross for his taste, Nelson speedily became a Neapolitan royalist of far greater sincerity than was to be found among the king's subjects except in the ranks of the Lazzaroni. He gratified the headlong queen by egging her torpid husband into an exceedingly foolish attack on the French garrisons then

occupying the so-called Roman republic. The collapse of the Neapolitan forces was instant and ignominious. The court fled to Palermo in December, under the protection of the British squadron. At Palermo Nelson remained directing the operations of the ships engaged in blockading Malta, then held by the garrison placed in it by Napoleon when he took it on his way to Egypt, and sinking continually deeper into his slavery to Lady Hamilton, till the spring of the following year. He was then aroused by a double call. A royalist army led by the king's vicar-general, Fabrizio Ruffo (q.v.), had succeeded in recovering the greater part of the kingdom of Naples from the government set up by the French, and called, in the pedantic style of the revolutionary epoch, the Parthenopean republic. A French fleet commanded by Admiral Bruix entered the Mediterranean. News of the appearance of Bruix reached Nelson just as he was about to sail for Naples with the heir apparent to co-operate with Ruffo and his "Christian Army." He immediately took steps to concentrate his ships, which had been reinforced by a small Portuguese squadron, at Marittimo on the western coast of Sicily, where he would be conveniently placed to meet the French, if they came, or to unite with the ships of Lord St Vincent. He was, however, half distraught between his sense of what was required by his duty to his own service and the obligations he had assumed towards the sovereigns of Naples. In the end he resolved to sail for Naples, this time without the crown prince, in order to carry out a mission entrusted to him by the king.

The story of Nelson's visit to Naples in the June of 1799 will probably remain a subject for perpetual discussion. His reputation for humanity and probity is considered to depend on the view we take of his actions there and at this period. It is true that the relative importance of these episodes has been much diminished by the publication of the Morrison Papers, and that it has at all times been exaggerated. From the Morrison Papers we know that, when his passions were concerned, he was not incapable of stratagems to deceive his old friend Sir William Hamilton. It is the less incredible that he should have been willing to use deceit against persons whom he hated so fiercely as he did the Neapolitan Jacobins, in his double quality of English Tory and Neapolitan Royalist. But apart from his laxity in the course of a double adultery, his letters, written to many different people during his stay on the coasts of Naples, contain more than sufficient evidence to show that he was utterly untinged by excitement, and was unable to estimate the real character of many of his own words and deeds. He considered himself as owing an equal allegiance to Ferdinand of Naples and to his own sovereign. His feelings towards the Jacobin subjects of his Italian king are expressed in terms which bear a remarkable likeness to the rhetoric of the Jacobins of France when they were most vigorously engaged in ridding their country of aristocrats. To Troubridge he writes: "Send me word some proper heads are taken off, this alone will comfort me." To St Vincent he reports that "Our friend Troubridge had a present made him the other day of the head of a Jacobin, and makes an apology to me, the weather being very hot, for not sending it here." Some allowance may be made for a rude taste in jocularity, but it is impossible to mistake the scream of fury in Nelson's letters, imitated from the style of Lady Hamilton, who in these things was the sycophant of the queen. A man who allowed his thoughts to dwell in an atmosphere of hysterical ferocity, and was above all a man of action, was well on the way to interpret his words into deeds. It was while he was in this heated state that he was sent to preside over the fall of the Parthenopean republic at the end of June 1799.

King Ferdinand had not been unwilling to offer terms to those of his subjects who had joined with the French to establish the republic, so long as he was under the influence of fear. But when the French had been defeated in northern Italy and had left the Republicans to their own resources, he became more anxious to make an example. In the early parts of June he heard that Ruffo was inclined to clemency, and grew very eager to prevent any such mistake. No more effectual way of

enforcing rigour could be imagined than to put the control of events entirely in the hands of Nelson, whose sentiments were well known, who was notoriously under the influence of Emma Hamilton, that is to say, of the queen, and who, as a stranger, would have no family or social attachments with the republicans, no changes of fortune nor future revenges to fear. That he asked Nelson to go to Naples, giving him large powers, may be considered certain. A commission in the full sense he could not give without the consent of the king of Great Britain, and that was not even asked for. But Nelson had general instructions from home to support the Neapolitan government, and though this only meant, and could only mean, as an ally and against the common enemy, he understood it in a much wider sense, while he considered himself as being bound to Ferdinand in the relation of subject to sovereign by the grant of the duchy of Bronté in Sicily, which he had just received. He therefore sailed to Naples resolved to act in the double capacity of English and Neapolitan admiral, of English opponent of the Jacobins, and of Neapolitan royalist. The general cause of Europe and the particular revenge of the king and queen were of equal importance to him. When he entered the Bay of Naples on the 24th of June he found that a capitulation had been agreed upon some thirty-six hours earlier, between Ruffo, acting as vicar-general, with the consent of Captain Foote (1767-1833) of the "Seahorse," the senior British naval officer present, on the one side, and the Neapolitan republicans on the other. The republicans had been reduced to the possession of the castles of Uovo and Nuovo, and had been glad to secure terms which allowed them to go into exile in France. Nelson denounced an arrangement which would have precluded all cutting off of heads as "infamous." He ordered the white flag to be hauled down on the "Seahorse," and told Ruffo that he would not allow the capitulation to be carried out. The same warning was given to the republicans in the forts. There is a question whether the capitulation had been in part already carried into effect. Sir William Hamilton, who, together with his wife, had accompanied Nelson from Palermo, asserts that it had, in an official despatch to Lord Grenville dated on the 14th July. But this letter, written only a fortnight after the transaction, contains many inaccuracies, and can be held to prove only that Hamilton would have seen nothing discreditable in violating a capitulation, or that he was in his dotage, and did not know what he was doing. Ruffo refused to be a party to a breach of faith. On the afternoon of the 25th he had an interview with Nelson on board the flagship the "Foudroyant," which was conducted through the Hamiltons and was of a very heated character. Next morning, as Ruffo showed a determination to stand aside and throw on Nelson the responsibility of provoking a renewal of hostilities, messages were sent to him both by the admiral and by Hamilton that there would be no interference with the "armistice." This assurance put a stop to the dispute between them. The republicans came out of the forts and were transferred to feluccas under the guard of British marines, where they were kept till the king's pleasure was known. As a matter of course it was that they should be mostly hanged or shot. Whether Nelson meant to deceive Ruffo into thinking that he had accepted the capitulation when he named the armistice,—whether the vicar-general was deceived, and then misled the garrisons in good faith—or whether he knew perfectly well that the capitulation was not included, and took the opportunity afforded him by these two English gentlemen to deceive his own countrymen, are points much discussed. The republicans in the forts did claim that they were covered by the capitulation, and that it had been violated. It is difficult to see in what way the service of King George was forwarded by Nelson's zeal for King Ferdinand. Such discredit as fell on him would have been avoided if he had kept to his duty as British admiral, and had not thought it incumbent on him to prove himself a good Neapolitan royalist. On the 29th of June Francesco Caracciolo (*q.v.*), a Neapolitan naval officer who had joined the republicans, was brought to Nelson as a prisoner. Out of his desire to make an example of a proper head, and in the full knowledge that Caracciolo's

death would be pleasing to the queen, Nelson, in virtue, seemingly, of his supposed commission as Neapolitan admiral (which he did not possess), ordered a court martial of Italian officers to sit, on an English ship, to try the prisoner. The court could only find him guilty, and Caracciolo was hanged. The sentence was just, but the procedure was indecent, and Nelson's intervention cannot be justified.

At this period of his life it is indeed difficult to represent Nelson's actions in a favourable light. In July he disobeyed the order of Lord Keith to send some of his ships to Minorca, on the ground that they were needed for the defence of Naples. The influence of the queen, exercised through Emma Hamilton was partly responsible for his wilfulness, but a great deal must be put down to his annoyance at finding that Keith, and not he himself, was to succeed St Vincent as commander-in-chief in the Mediterranean. After the victory of the Nile he became, in fact, incapable of acting as a subordinate. Until he left for home in June 1800, except during the short interval when he acted as commander-in-chief in the absence of Keith, he was captious, querulous and avoided leaving Palermo as much as he could, and far more than he ought. When forced out he made his health an excuse for going back. He began a quarrel with Troubridge which ripened into complete estrangement. He wearied out his friends at the Admiralty, and finally extorted leave to return. As Keith would not allow him to take a line of battleship for his journey home with the Hamiltons, and indeed said plainly that Lady Hamilton had commanded the Mediterranean station long enough, he returned across Europe with his friends. Accounts of the figure they cut, and the sensation they created at Vienna and at Dresden, can be found in the Minto correspondence, and in the reminiscences of Mrs St George, afterwards Mrs Trench (1768-1827). He reached home in November.

In England he was received with the utmost popular enthusiasm, but with coldness by the king, the Admiralty, and by the great official and social world. His erratic and self-willed conduct towards Lord Keith sufficiently explains the distrust shown by My Lords of the Admiralty. Their uneasiness was not diminished by their knowledge that his renown made it quite impossible to lay him aside at a crisis. The king, a man of strict domestic habits and strong religious convictions, was undoubtedly offended by the scandals of Nelson's life at Naples, and he cannot but have been displeased by the admiral's openly avowed readiness to devote himself to King Ferdinand. English society as represented by the First Lord, Lord Spencer, and his wife, may not have shared the moral indignation of the pious king; but their taste was offended, and so was their self-respect, when Nelson insisted on forcing Lady Hamilton on them, and would go nowhere where she was not received. When it was discovered that he insisted on making his wife live in the same house as his mistress, he was considered to have infringed the accepted standard of good manners. After enduring insult at once cruel and cowardly, to the verge of poorness of spirit, Lady Nelson rebelled. A complete separation took place, and husband and wife never met again.

On the 1st of January 1801 Nelson became vice-admiral by seniority. The alliance of the Northern powers of which the Tsar Paul was the inspiring spirit, made it necessary for the British government to take vigorous measures in its own defence. A fleet had to be sent on a very difficult and dangerous mission to the Baltic. The Admiralty would have been unpardonable, and would not have been excused by public opinion if, when it had at its disposal such an admirable weapon as the conqueror of the Nile, it had failed to employ him. Nelson was chosen to go as a matter of course, but unfortunately, it was thought proper to put him under the command of Sir Hyde Parker (*q.v.*) an officer of no experience, and, as the Admiralty ought to have known, of commonplace, not to say indolent, character. Nelson bore the subordination with many bitter complaints, but on the whole with patience and tact. Sir Hyde Parker began by keeping his formidable second in command at arm's length, but Nelson handled him with considerable diplomacy. Knowing

his superior to be fond of good living he caused a turbot to be caught for him on the Dogger Bank, and sent it to him with a complimentary message. Sir Hyde was not insensible to the attention, and thawed notably. We have the good fortune to possess the notes taken during the campaign by Colonel Stewart (1774-1827), a military officer who did duty with Nelson as a marine. Colonel Stewart has put on record many stories of Nelson which have a high biographical value. He saw the hero when his character was displayed in all its strength and its weakness. Nelson was at once burning for honour, ardently desirous to serve his country at a great crisis, and yet longing for rest and for the company of Emma Hamilton. His passion had, if possible, been increased by the birth of the child Horatia, whom he believed to be his own, and his jealousy was excited by fears that Emma would become an object of attention to the prince of Wales (afterwards George IV.). His health, as Colonel Stewart justly observed, was always affected by anxiety, and during the Baltic campaign he complained incessantly of his sufferings. Nervous irritation provoked him into odd explosions of excitement, as when, for instance, he suddenly interfered with the working of his flagship while the officer of the watch was tacking her on the south coast of England, and so threw her into disorder. When he saw the consequences of his untimely intrusion he sharply appealed to the officer to tell him what was to be done next, and when the embarrassed lieutenant hesitated to reply, burst out with, "If you do not know, I am sure I don't," and then went into his cabin. His subordinates learnt to take these manifestations as matters of course, knowing that they were wholly without malignity. To them he was always kind, even when they were at fault, taking, as his own phrase has it, a penknife where Lord St Vincent would have taken a hatchet. Colonel Stewart tells how he was wont to invite the midshipmen of the middle watch to breakfast, and romp with them as if he had been the youngest of the party. The playfulness of his nature came out, in combination with his heroism, when he adorned his refusal to obey Sir Hyde's weak signal of recall in the middle of the battle, which would have been disastrous if it had been acted on, by putting his telescope to his blind eye and declaring that he could not see the order to retire. At such moments all could see his agitation; but, as the surgeon of the "Elephant," which bore his flag at Copenhagen, says, they could also see that "it was not the agitation of indecision, but of ardent animated patriotism panting for glory." When Sir Hyde Parker was recalled in May, Nelson assumed the command in the Baltic; but the dissolution of the Northern Confederation left him little to do. His health really suffered in the cold air of high latitudes, and in June he obtained leave to come home. His services were grudgingly recognized by the title of viscount. During the brief interval before the peace he was put in command of a flotilla to combat Napoleon's futile threat of invasion. In the hope of quieting public anxiety rather than in any serious expectation of success, an attack was made on a French flotilla strongly protected by its position, at Boulogne, which was disastrously repulsed. Nelson was not in command on the spot, and if he had been would in all probability have renewed his experience at Santa Cruz. He could not do the impossible more than other men. He was only more ready to try.

While the brief peace made at Amiens lasted, he remained on shore. His home was with the Hamiltons in the strange household in which Sir William showed that his 18th-century training had taught him to accept a domestic division with a good grace, and had not left him too squeamish to profit by the pecuniary advantages which may attend the relation of complacent husband. His death on the 6th of April 1803 made no change in the life of the admiral. He lived almost wholly at Merton, where he had purchased a small house, which Emma filled with memorials of his glory and of her now passing beauty. She fed him profusely with the flattery which he, in Lord Minto's words, swallowed as a child does pap; and she was in turn adored by him, and treated with profound deference by his family, with the exception of his father.

When the ambition of Napoleon made it impossible to keep

up the fiction of peace, Nelson was at once called from retirement, and this time there could be no question of putting him under the authority of any other admiral. He was appointed to the Mediterranean command, and hoisted his flag in May 1803. Between this date and his death in the hour of full triumph on the 21st of October 1805, he was in the centre and was one of the controlling spirits of the vast military and naval drama which after filling for more than two years the immense stage bounded by Europe and the West Indies, found its closing scene in Trafalgar Bay (see TRAFALGAR). In spite of the anxieties of an arduous command Nelson was serene and at his best in this last period of his life. Once only did the ill-advised boasting of Latouche Treville provoke him into a scolding mood. The French officer spoke of him as having fled before his French ships, and the vaunt, which had no better foundation than that Nelson had retired before superior numbers when reconnoitring, exasperated him into threatening to make the Frenchman eat his letter if ever they met. Nelson could boast, but his loudest words are not ridiculously out of proportion to his deeds.

The last hours at Trafalgar will never be forgotten by Englishmen. There is no figure in English history at once so magnificent in battle, and so penetrating in its appeal to the emotions, as was Nelson on that last day when under his leadership the fleet annihilated the last lingering fear that Napoleon would ever carry his desolating arms into the British Islands. It matters little that the woman of whom he thought to the last was utterly unworthy of him, had perhaps never rendered the services he supposed her to have done for their country, and was about to dishonour his memory by mercenary immorality. He must be worse than censorious who can think unmoved of Nelson kneeling in prayer by his cabin table as the "Victory" rolled slowly down on the enemy on the 21st of October, appealing to God for help, and writing the codicil in which he left his mistress and his child to the gratitude of his country.

It is said that his famous signal was to have been worded "Nelson confides that every man will do his duty," and that his own name was replaced by that of England on the suggestion of one of his officers. The use of his name as an inspiration and an appeal would have been perfectly consistent with his tone at all times, but he agreed to the alteration with the indifference of a man to whom self and country were one at that hour. "Expects" replaced "confides that" because the signal lieutenant Pascoe pointed out to him that the verb originally chosen must be spelt out letter by letter in a long string of flags. He parted with Captain Blackwood of the "Euryalus" with a prophecy of his approaching fate. The sight of Collingwood, the friend of his youth, leading the lee line into action in the "Royal Sovereign" drew from him a cry of admiration at the noble example his comrade was showing. When the "Victory" had passed astern of the French "Bucentaure," and was engaged with her and the "Redoubtable," he walked up and down the quarter deck of his flagship by the side of his flag-captain, T. M. Hardy, with the brisk short step customary with him. As they turned, a musket shot from the top of the "Redoubtable" struck him on the upper breast, and, plunging down, broke the spine. "They have done for me at last!" were the words in which he acknowledged the fatal stroke. He lingered for a very few hours of anguish in the fetid cockpit of the "Victory," amid the horrors of darkness relieved only by the dim light of lanterns, and surrounded by men groaning, or raving with unbearable pain. The shock of the broadsides made the whole frame of the "Victory" tremble, and extorted a moan from the dying admiral. When Captain Hardy came down to report the progress of the battle, his inherent love for full triumph drew from him the declaration that less than twenty prizes would not satisfy him. He clung to his authority to the end. The suggestion that Collingwood would have to decide on the course to be taken was answered with the eager claim, "Not while I live." But the last recorded words were of affection and of duty. He begged Hardy for a kiss, and he ended with the proud yet humble claim, "I have done my duty, thank God for that."



His body was brought home in his flagship and laid to rest in St Paul's. He is commemorated in London by the monument in Trafalgar Square, completed in 1849 with a colossal statue by E. H. Baily, and surrounded by Landseer's bronze lions, added in 1867.

In estimating the character of Nelson, and his achievements, there are some elements which must be allowed for more fully than has always been the case. He was, to begin with, the least English of great Englishmen. He had the excitability, the vanity, the desire for approbation without much delicacy as to the quarter from which it came, which the average Englishman of Nelson's time, his judgment obscured by the effects of centuries of racial rivalry culminating in the Napoleonic wars, was wont to attribute to Frenchmen. Where there is vanity there is the capacity for spite and envy. Nor was Nelson altogether free from these unpleasant faults. But in the main his desire to be liked combined with a natural kindness of disposition to make him appeal frankly to the goodwill of those about him. He won to a very great extent the affection he valued, and that from men so widely different in character as Lord Minto and the simple-hearted seamen among whom he passed the best part of his life. He could be cruel when his emotions were aroused by evil influences, with the downright cruelty he displayed at Naples, or the more subtle form of hardness in his conduct to his wife, when his duty to her stood in the way of his love for Emma Hamilton. But they were few to whom the evil side of his nature was shown, while the captains and seamen for whom he did much to make a hard duty more tolerable were to be counted by the thousand.

As a commander he belonged to the race of Pyrrhus and the prince of Condé—the fighters of battles. His victories were won at the head of a force which had been brought to a high level of efficiency by three generations of predecessors, against enemies who had been, as in the case of the French, disorganized by a social revolution which had ruined their discipline, who were inexperienced as the Danes were, or who, as in the case of the Spaniards, were sunk in a moral and intellectual decadence. But he estimated the vices of his opponents with full insight. Wielding a fine instrument, and confronted by inferior enemies, he was entitled to dare much, and it is a proof of his sagacity that he saw how far he could dare, caring but little for the bulk of the force in front of him, and looking to the spirit. Above all, he had the power to inspire the enthusiasm he felt, and to make men act above themselves because he was there, and because they found a joy in pleasing him. Among all the warriors of his generation Napoleon alone was a greater master of the souls of men, and Blücher alone came near him.

Nelson had no children by his wife. His daughter Horatia, by Lady Hamilton, became the wife of the Rev. Philip Ward, and died in 1881. In November 1805, in recognition of Nelson's great services to his country, his brother William (1757-1835) was created Earl Nelson of Trafalgar, an annuity of £5000 being attached to the title. When William died without sons in February 1835 his only daughter Charlotte Mary (1787-1873), wife of Samuel Hood, 2d Baron Bridport (1788-1868), became duchess of Bronté, while, according to the remainder, his English titles passed to his nephew Thomas Bolton (1786-1835), who became 2d Earl Nelson. Bolton, who took the name of Nelson, was succeeded as 3rd Earl Nelson in November 1835 by his son Horatio (b. 1823). The duchy of Bronté was in 1910 held by Baroness Bridport's grandson, Arthur Wellington Nelson Hood, 2d Viscount Bridport (b. 1839).

**AUTHORITIES.**—Very much has been written about Nelson. A large part of the total mass consists of hasty work done to meet an immediate demand, or of repetition not justified by the critical faculty or literary skill of the writers. The valuable portion may be divided into original authorities, such as correspondence, and the testimony of eyewitnesses; and the narratives or criticisms of students who tell with original power, and judge with knowledge and insight. Under the heading of original authorities, the first place is taken by *The Dispatches and Letters of Vice-Admiral Lord Viscount Nelson*, with notes by Sir N. H. Nicolas (7 vols., 1844-1846). Nicolas spared no pains to make his collection complete and to illustrate it from all trustworthy sources. This he includes Sir Edward Berry's *Account of the Battle of the Nile*, Colonel Stewart's *Notes on the Copen-*

*hagen Campaign*, Dr Beatey's *Narrative of Nelson's Last Hours*, and passages from the so-called *Reminiscences of the Captain of the Victory*, Dr Scott. This last authority is of little value, for the book consists of recollections by Dr Scott's daughter and son-in-law of what he said years after the events he was speaking of. The student of Nelson's life should make it a rule to exhaust Nicolas before consulting any other authority. A collection of *Letters from Nelson to Emma Hamilton* was published under her direction in 1871, but it is subject to much suspicion. A great mass of correspondence of the Hamiltons and much MS. relating to Nelson came into the hands of Dr Pettigrew, and passed into the possession of Mr A. Morrison, from whose collection they were transferred to the British Museum. A catalogue, in which the text is given, was privately printed and can be consulted in the museum. Isolated letters have appeared from time to time. Between February and April 1898 some valuable extracts from his correspondence with his wife, previously unknown, and the correct text of parts of his diary, appeared in the extinct weekly *Literature*. Among the lives of Nelson's contemporaries, J. S. Tucker's *Earl of St Vincent* (1844), Ross's *Sanmaré*, Lady Bouchier's *Codington* and the *Letters of Sir William Hoste* throw light on particular points. The *Nelsonian Reminiscences of Parsons* give an interesting picture of the admiral as he appeared to an observant boy. The observations of older and more intelligent witnesses will be found in *The Diaries and Correspondence of George Rose*, in *The Life and Letters of the First Earl of Minto* and in a *Journal kept during a Visit to Germany*, by Mrs St George, afterwards Mrs. Incledon's mentions of Nelson are to be found in the *Page's Papers*, the correspondence of the minister, who succeeded Sir W. Hamilton at the court of Naples. Biographies of Nelson are numerous. Emma Hamilton inspired one by a Mr Harrison, an odious book which was in reality an advertisement of herself and which appeared in 1806. The two quartos of Clarke and McArthur (1809), reprinted in three volumes octavo in 1840, were based on papers supplied by the family, but the texts were edited with unpardonable freedom and the originals have in many cases been lost. Southey's classic *Life* was based on Clarke and McArthur. All later biographies have been superseded by Captain Mahan's *Life of Nelson*, first published in two volumes in 1897 and again in one volume, with additions and corrections in 1899. The much-debated Neapolitan episode has given rise to a literature of its own. The controversy began with the appearance of Captain Foote's *Vindication* of his own part in the transaction published in 1810. It drew an immediate *Counter Vindication of Nelson* by Commander Jeaffreson Miles. Italian versions will be found in Sacchinelli's *Fabrizio Ruffo* and in the *Compensio* of Micheroux edited by the Marchese Marsuccia. The controversy has been revived in England by Mr F. B. Bullen with his *Nelson at Naples* (1900), and has provoked the publication of a collection of the documents by the Navy Record Society, in vol. xxv. of their publications, under the title *Nelson and the Neapolitan Jacobins* (1903). Mr C. Jeaffreson's two works, *Lady Hamilton and Lord Nelson* (1888) and the *Queen of Naples and Lord Nelson* (1889), are based on the papers collected by Mr Morrison. See also T. Nelson, *Genealogical History of the Nelson Family* (1908). (D. H.)

**NELSON, ROBERT** (1656-1715), English philanthropist and religious writer, son of John Nelson, a London merchant, was born on the 22nd of June 1656, and was educated as the private pupil of George Bull, afterwards bishop of St David's. Having inherited a considerable fortune from his father, he followed no profession. About 1680 he went abroad and spent much time on the continent of Europe till 1691, when he settled at Blackheath. For many years he was an intimate friend and correspondent of Archbishop Tillotson, though not in agreement with his views; and he was also on terms of friendship with the astronomer Halley and other men of science. Nelson's sympathies were with the Jacobites; and after his return to England he associated himself with the nonjurors, under whose influence he produced several of his writings on religious subjects. He was an active supporter of the Society for Promoting Christian Knowledge, the Society for the Propagation of the Gospel, and similar associations, and he used his influence largely in the establishment of charity schools and the building of churches in London. In 1687 he had published a controversial work against transubstantiation, and in 1704 appeared his *Companion for the Festivals and Fasts of the Church of England*, which obtained a remarkable popularity lasting till the middle of the 19th century. Within five years of its publication ten thousand copies of the *Companion* were printed, and thirty-six editions appeared in a hundred and twenty years. After the death of Bishop Bull in 1710 Nelson wrote his biography, which was published three years later; and he was also the author of many other devotional and controversial works. He died in January

1715, in which year was published his *Address to Persons of Quality and Estate*, containing suggestions for the establishment of special hospitals, schools and theological colleges, many of his proposals being afterwards carried into effect. Nelson married a Roman Catholic, Lady Theophila Lucy, daughter of the earl of Berkeley, and widow of Sir Kingsmill Lucy of Broxbourne.

See Charles F. Secretan, *Memoirs of the Life and Times of the Pious Robert Nelson* (1860); Thomas Birch, *Life of Tiltonston* (2nd ed., 1753); Thomas Lathbury, *History of the Nonjurors* (1845).

**NELSON**, a river of Keewatin district, Canada, discharging the waters of Lake Winnipeg in a north-easterly direction into Hudson Bay. It drains an area of 360,000 sq. m. and, including its tributary the Saskatchewan, is 1450 m. long. It is navigable for small steamers for a distance of about 80 m., after which it is unnavigable except for canoes. It has a total fall between the lake and sea of 710 ft. Here its chief tributary is the Burntwood. Norway House at its source and York Factory at its mouth are important stations of the Hudson's Bay Company.

**NELSON**, a town of British Columbia, situated on the west arm of Kootenay lake. Pop. (1906) about 5000. It is the commercial, administrative and railroad centre of the east and west Kootenay districts. It is the northern terminus of a branch of the Great Northern railway and is also connected by rail and steamboat with the main line of the Canadian Pacific railway at Revelstoke and with the Crow's Nest line of the same system at Kootenay landing. It has direct railway communication with Rossland, Grand Forks and Greenwood.

**NELSON**, a municipal borough in the Clitheroe parliamentary division of Lancashire, England,  $3\frac{1}{2}$  m. N. from Manchester by the Lancashire & Yorkshire railway. Pop. (1891) 22,754, (1901) 32,816. It is of modern growth, possessing a town hall, market hall, free library, technical school, pleasant park and recreation grounds, and an extensive system of electric tramways and light railways, connecting with Burnley and Colne. Its chief manufacture is cotton. It was incorporated in 1890, and the corporation consists of a mayor, 6 aldermen and 18 councillors. Area, 3466 acres.

**NELSON**, a seaport of New Zealand, the seat of a bishop and capital of a provincial district of the same name; at the head of Blind Bay on the northern coast of the South Island. Pop. (1906) 8164. The woods and fields in the neighbourhood abound with English song-birds, and the streams are stocked with trout; while the orchards in the town and suburbs are famous for English kinds of fruit, and hops are extensively cultivated. The town possesses a small museum and art gallery, literary institute, government buildings, and boys' and girls' schools of high repute. The cathedral (Christ Church) is finely placed on a mound which was originally intended as a place of refuge from hostile natives. It is built of wood, the various native timbers being happily combined. Railways connect the harbour with the town, and the town with Motupiko, &c. The harbour, with extensive wharves, is protected by the long and remarkable Boulder Bank, whose southern portion forms the natural breakwater to that anchorage. The settlement was planted by the New Zealand Company in 1842. The borough returns one member to the house of representatives, and its local affairs are administered by a mayor and council.

**NELSONVILLE**, a city of Athens county, Ohio, U.S.A., on the Hocking river, 62 m. S.E. of Columbus. Pop. (1890) 4558, (1900) 5421, including 328 foreign-born and 204 negroes; (1910) 6082. Nelsonville is served by the Hocking Valley railway. The city is in one of the most productive coal sections of the state; there are large quantities of clay in the vicinity; and the principal industries are the mining and shipping of coal and the manufacture of fire-clay products. Nelsonville was settled in 1818 and was incorporated in 1833; it was named in honour of Elisha Nelson, who built the first house here.

**NEMATODA**, in zoology, a group of worms. The name Nematoda (Gr. *νήμα*, thread, and *είδος*, form) was first introduced by Rudolphi, but the group had been previously recognized as distinct by Zeder under the name Ascarides. They are now by

many systematists united with the Acanthocephala and the Nematomorpha to form the group Nemathelminthes.

The Nematoda possess an elongated and thread-like form (see fig. 1), varying in length from a few lines up to several feet. The body is covered externally by a chitinous cuticle which is a product of the subjacent epidermic layer in which no cell limits can be detected though nuclei are scattered through it. The cuticle is frequently prolonged into spines and papillae, which are especially developed at the anterior end of the body. The mouth opens at one extremity of the body and the anus at or near the other. Beneath the epidermis is a longitudinal layer of muscle-fibres which are separated into four distinct groups by the dorsal, ventral and lateral areas; these are occupied by a continuation of the epidermic layer; in the lateral areas run two thin-walled tubes with clear contents, which unite in the anterior part of the body and open by a pore situated on the ventral surface usually about a quarter or a third of the body length from the anterior end. These vessels are the nitrogenous excretory organs. The body-cavity is largely occupied by processes from the large muscle cells of the skin. These processes stretch across the body cavity to be inserted in the dorsal and ventral middle lines.

The body-cavity also contains the so-called phagocytic organs. These consist of enormous cells with nuclei so large as to be in some cases just visible to the naked eye. These cells are disposed in pairs, though the members of each pair are not always at the same level. The number of cells is not large (some 2 to 8), and as a rule they lie along the lateral lines. In some species (*Ascaris decipiens*) the giant cell is replaced by an irregular mass of protoplasm containing a number of small nuclei. Such a plasmodium bears, on its periphery, groups of rounded projections of protoplasm termed end-organs. Similarly the giant cells are produced at their periphery into a number of branching processes which bear similar end-organs on their surface and in some cases terminate in them. These end-organs are the active agents in taking up foreign granules, or bacteria, which may have found their way into the fluid of the body-cavity. From the shape and position of the phagocytic organs it is obvious that they form admirable strainers through which the fluid of the body-cavity filters (figs. 2, 3).

The alimentary tract consists of a straight tube running from the mouth to the anus without any convolutions; it is separable into three divisions: (1) a muscular oesophagus, which is often provided with cuticular teeth; (2) a cellular intestine; and (3) a short terminal rectum surrounded by muscular fibres. Neither here nor elsewhere are cilia found at any period of development.

A nervous system has been shown to exist in many species, and consists of a perioesophageal ring giving off usually six nerves which run forwards and backwards along the lateral and median lines; these are connected by numerous fine, circular threads in the sub-cuticle. Some of the free-living forms possess eye specks. The sexes are distinct (with the exception of a few forms that are hermaphrodite), and the male is always smaller than the female. The generative organs consist of one or two tubes, in the upper



After Galeb, *Arch. de Zool. Exp.*, 1878.

FIG. 1.—*Oxyuris*.

- b, Mouth.
- ce, Oesophagus.
- bd, Enlargement of the oesophagus armed with chitinous teeth.
- i, Intestine.
- s, Opening of segmental tubes (placed by mistake on the dorsal instead of the ventral surface).
- te, Testes.
- cd, Vas deferens.
- sp, Cloaca.
- pa, Papillae.

portion of which the ova or spermatozoa are developed, the lower portion serving as an oviduct or vas deferens; the female generative organs open at the middle of the body, the male close to the posterior extremity into the terminal portion of the alimentary canal; from this cloaca a diverticulum is given off in which are developed one to three chitinous spicules that subservise the function of copulation. The spermatozoa differ from those of other animals in having the form of cells which sometimes perform amoeboid movements. Most remarkable sexual conditions are found to occur in the free-living genera *Rhabditis* and

Nematodes are parasites, there are many that are never at any period of their life parasitic. These free-living forms are found everywhere—in salt and fresh water, in damp earth and moss, and among decaying substances; they are always minute in size, and like many other lower forms of life, are capable of retaining their vitality for a long period even when dried, which accounts for their wide distribution; this faculty is also possessed by certain of the parasitic Nematodes, especially by those which lead a free existence during a part of their life-cycle. The free-living differ from the majority of the parasitic forms in undergoing no metamorphosis; they also possess certain structural peculiarities which led Bastian (*Trans. Linn. Soc.*, 1865) to separate them into a distinct family, the *Anguillulidae*. It is impossible, however, to draw a strict line of demarcation between the free and parasitic species, since—(1) many of the so-called free *Nematoda* live in the slime of molluscs (Villot), and are therefore really parasitic; (2) while certain species belonging to the free-living genus *Anguillula* are normally parasitic (e.g. *A. tritici*, which lives encysted in ears of wheat), other species occasionally adopt the parasitic mode of existence, and become encysted in slugs, snails, &c.; (3) it has been experimentally proved that many normally parasitic genera are capable of leading a free existence;<sup>1</sup> (4) transitional forms exist which are free at one period of their life and parasitic at another. The parasitic Nematodes include by far the greatest number of the known genera; they are found in nearly all the orders of the animal kingdom, but more especially among the *Vertebrata*, and of these the *Mammalia* are infested by a greater variety than any of the other groups. Some two dozen distinct species have been described as occurring in man. The Nematode parasites of the *Invertebrata* are usually immature forms which attain their full development in the body of some vertebrate; but there are a number of species which in the sexually adult condition are peculiar to the *Invertebrata*.<sup>2</sup>

The *Nematoda* contain about as many parasitic species as all the other groups of internal parasites taken together; they are found in almost all the organs of the body, and by their presence, especially when encysted in the tissues and during their migration from one part of the body to another, give rise to various pathological conditions. Although some attain their full development in the body of a single host—in this respect differing from all other *Entozoa*—the majority do not become sexually mature until after their transference from an "intermediate" to a "definitive" host. This migration is usually accompanied by a more or less complete metamorphosis, which is, however, not so conspicuous as in most other parasites, e.g. the *Trematoda*. In some cases (many species of *Ascaris*) the metamorphosis is reduced to a simple process of growth.

The parasitic and free-living Nematodes are connected by transitional forms which are free at one stage of their existence and parasitic at another; they may be divided into two classes—those that are parasitic in the larval state but free when adult, and those that are free in the larval state but parasitic when adult.

(1) To the first class belong the so-called "hairworm" *Mermis*, not to be confused with the Gordian worms.<sup>3</sup> The adult forms of *M. nigrescens* live in damp earth and may be seen after storms or early in the morning crawling up the stalks of plants, a fact which causes people to talk about showers of worms. The eggs are laid on

<sup>1</sup> Ercolani successfully cultivated *Oxyuris curvula*, *Strongylus armatus* and other species in damp earth; the free generation was found to differ from the parasitic by its small size, and by the females being ovoviviparous instead of oviparous. To this phenomenon he gave the name of dimorphobiosis.

<sup>2</sup> The genera *Ascaris*, *Filaria*, *Trichosoma* are found throughout the *Vertebrata*: *Cucullanus* (in the adult condition) only in fishes and Amphibia; *Ankylostoma*, *Trichocephalus*, *Trichina* and *Pseudaltus* live only in the *Mammalia*, the last-mentioned genus being confined to the order *Cetacea*; *Strongylus* and *Physaloptera* are peculiar to mammals, birds and reptiles, while *Dispharagus*, *Syngamus* and *Hystrixis* are confined to birds. *Mermis* (in the larval state) is confined to the *Invertebrata* and *Sphaerularia* to bees. *Oxyuris*, though chiefly parasitic in the *Mammalia*, occurs also in reptiles, Amphibia and one or two insects. *Dacnitis* and *Ichthyonema* are only found in fishes.

<sup>3</sup> See NEMATOMORPHA.

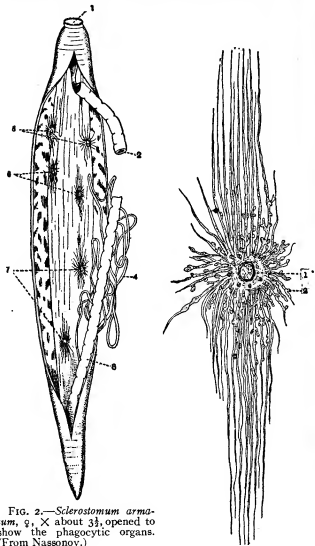


FIG. 2.—*Sclerostomum armatum*, ♀, X about 31, opened to show the phagocytic organs. (From Nassonov.)

- 1, Mouth.
- 2, Anterior end of alimentary canal.
- 3, Posterior end of alimentary canal.
- 4, Ovary.
- 5, 6 and 7, Anterior middle and posterior pairs of phagocytic organs.

FIG. 3.—One of the phagocytic organs of *Sc. armatum*, highly magnified. (From Nassonov.)

- 1, Nucleus of giant-cell.
- 2, One of the processes and end-organs of the same.

*Diplogaster*. While some of the species are bisexual, others are protandrous, self-fertilizing hermaphrodites. In cultures of the latter there occur very rare supplemental males which appear in no sense degenerate but as fit for reproduction as the males of the bisexual species. Though possessing a complete copulatory apparatus and producing large quantities of spermatozoa, they have lost their sexual instinct and play no part in the economy of the species. These "psychically decadent" individuals appear to represent the entire male sex of a bisexual species, and become unnecessary owing to the grafting of hermaphroditism on the female sex.

*Mode of Life and Metamorphoses*.—While the majority of the

the ground and the young larvae make their way into grasshoppers, in whose bodies they pass most of their larval life. (2) To the second class belong *Ankylostoma*, *Strongylus* and many species of *Ascaris*; the embryo on leaving the egg lives free in water or damp earth, and resembles very closely the free-living genus *Rhabditis*. After a longer or shorter period it enters the alimentary canal of its proper host with drinking-water, or it bores through the skin and reaches the blood-vessels, and is so conveyed through the body in which it becomes sexually mature. *Rhabditis nigronana* has a developmental history which is entirely anomalous, passing through two sexual generations which regularly alternate. The worm inhabits the lung of the frog and toad, and is hermaphrodite (Schneider) or parthenogenetic (Leuckart); the embryos hatched from the eggs find their way through the lungs into the alimentary canal and thence to the exterior; in a few days they develop into a sexual larva, called a *Rhabditiform* larva, in which the sexes are distinct; the eggs remain within the uterus, and the young when hatched break through their walls and live free in the perivisceral cavity of the mother, devouring the organs of the body until only the outer cuticle is left; this eventually breaks and sets free the young, which are without teeth, and have therefore lost the typical *Rhabditis* form. They live for some time in water or mud, occasionally entering the bodies of water snails, but undergo no change until they reach the lung of a frog, when the cycle begins anew. Although several species belonging to the second class occasionally enter the bodies of water snails and other animals before reaching their definitive host, they undergo no alteration of form in this intermediate host; the case is different, however, in *Filaria medialis* and other forms, in which a free larval is followed by a parasitic existence in two distinct hosts, all the changes being accompanied by a metamorphosis. *Filaria medialis*—the Guinea worm—is parasitic in the subcutaneous connective tissue of man (occasionally also in the horse). It is chiefly found in the tropical parts of Asia and Africa, but has also been met with in South Carolina and several of the West Indian islands. The adult worm in the female sometimes reaches a length of 6 ft. The males have only recently been discovered. The female is viviparous, and the young, which, unlike the parent, are provided with a long tail, live free in water; it was formerly believed from the frequency with which the legs and feet were attacked by this parasite that the embryo entered the skin directly from the water, but it has been shown by Fedtschenko, and confirmed by Manson, Leiper and others, that the larva bores its way into the body of a *Cyclops* and there undergoes further development. It is probable that the parasite is then transferred to the alimentary canal of man by means of drinking-water, and thence makes its way to the subcutaneous connective tissue.

The *Nematoda* which are parasitic during their whole life may similarly be divided into two classes—those which undergo their development in a single host, and those which undergo their development in the bodies of two distinct hosts.

(1) In the former class the eggs are extruded with the faeces, and the young become fully formed within the egg, and when accidentally swallowed by their host are liberated by the solvent action of the gastric juice and complete their development. This simple type of life-history has been experimentally proved by Leuckart to be characteristic of *Trichocephalus affinis*, *Oxyuris ambigua* and other species. (2) The life-history of *Ollulanus tricuspis* is an example of the second of these classes. *Ollulanus tricuspis* is found in the adult state in the alimentary canal of the cat; the young worms are hatched in the alimentary canal, and often wander into the body of their host and become encysted in the lungs, liver and other organs; during the encystment the worm degenerates and loses all trace of structure. This wandering appears to be accidental, and to have nothing to do with the further evolution of the animal which takes place in those embryos of the worm which are voided with the excrement. Leuckart proved experimentally that these young forms become encysted in the muscles of mice, and the cycle is completed after the mouse is devoured by a cat. The well-known *Trichinella spiralis* (fig. 4) has a life-history closely resembling that of *Ollulanus*. The adult worm, which is of extremely minute size, the male being only  $\frac{1}{16}$ th and the female  $\frac{1}{8}$  of an inch in length inhabits the alimentary canal of man and many other carnivorous mammals; the young bore their way into the tissues and become encysted in the muscles—within the muscle-bundles



FIG. 4.—*Trichinella* encysted among muscular fibres. (After Leuckart.)

according to Leuckart, but in the connective tissue between them according to Chatin and others. The co-existence of the asexual encysted form and the sexually mature adult in the same host, exceptionally found in *Ollulanus* and other Nematodes, is the rule in *Trichinella*; many of the embryos, however, are extruded with the faeces, and complete the life cycle by reaching the alimentary canal of rats and swine which frequently devour human ordure

Swine become infested with *Trichinella* in this way and also by eating the dead bodies of rats, and the parasite is conveyed to the body of man along with the flesh of "trichinized" swine.

**Importance in Pathology.**—Among recent advances having medicinal import in our knowledge of the Nematodes, the chief are those dealing with the parasites of the blood. *F. bancroftii* is known to live in the lymphatic glands, and its embryos *Microfilaria sanguinis hominis nocturna*, passing by the thoracic duct, reach the blood-vessels and circulate in the blood. Manson showed in 1881 that the larvae (*Microfilariae*) were not at all times present in the blood, but that their appearance had a certain periodicity, and the larvae of *F. bancroftii*, *Microfilaria nocturna* swarmed in the blood at night-time and disappeared from the peripheral circulation during the day, hiding away in the large vessels at the base of the lungs and of the heart. Ten years later Manson discovered a second species, *Filaria perstans*, whose larvae live in the blood. They, however, show no periodicity, and are found continuously both by day and by night; and their larval forms are termed *Microfilaria perstans*. The adult stages are found in the sub-peritoneal connective tissue. A third form, *Microfilaria diurna*, is found in the larval stage in blood, but only in the daytime. The adult stage of this form is the *Filaria loa* found in the subcutaneous tissues of the limbs.

The presence of these parasites seems at times to have little effect on the host, and men in whose system it is calculated there are some 40-50 million larvae have shown no signs of disease. In other cases very serious disorders of the lymphatic system are brought about, of which the most marked is perhaps Elephantiasis. Manson and Bancroft suggested that the second host of the parasite is the mosquito or gnat, and for a long time it was thought that they were conveyed to man by the mosquito dying after laying her eggs in water, the larval nematodes escaping from her body and being swallowed by man. It is now held that the parasite enters the blood of man through the piercing mouth-parts at the time of biting. When first sucked up by the insect from an infected man it passes into its stomach, and thence makes its way into the thoracic muscles, and there for some time it grows. Next the larvae make their way into the connective tissue in the pro-thorax, and ultimately bore a channel into the base of the piercing apparatus and come to rest between the hypopharynx and the labium. Usually two are found in this position lying side by side; it would be interesting to know if these are male and female. From their position in the proboscis the larvae can easily enter the blood of man the next time the mosquito bites (Low, *Brit. Med. Journ.*, June 1900; James, *ibid.*, Sept. 1900). Shortly after Low had published his results, Grassi and Noè issued a paper dealing with the larvae of *F. immitis*, which is spread by means of the mosquito *Anopheles* (*Centrbl. Bakter. I. Abth.* xviii., 1900). The larvae of this parasite develop in the Malpighian tubules of the insect; at a certain stage they cast their cuticle and make their way into the space—part of the haemocoel—found in the labium. During the act of biting the labium is bent back, and as the piercing stylets enter the skin of the sufferer this bending becomes more and more acute. Grassi and Noè think that if the cavity of the labium be full of the larval nematodes this bending will burst the tissue, and through the rent the larvae will escape and make their way into the body of the host. Besides *Anopheles*, two species of *Culex*, *C. penicillaris* and *C. pipiens*, are also accused of transmitting the larvae. A paper by Noè (*Atti Acc. Lincei*, ix., 1900) seems to prove beyond doubt that the larvae of *F. immitis* are transmitted in the manner indicated. The adult worm is chiefly found in the heart of the dog, and usually in the right side, which may be so packed with the worms as seriously to interfere with the circulation (fig. 5). The females produce thousands of larvae, which circulate in the blood, and show a certain periodicity in their appearance, being much more numerous in the blood at night than during the day.

**Importance as Pests.**—Agriculturists now pay increased attention to the nematodes that destroy their crops. A good example of a fairly typical case is afforded by *Heterodera schachtii*, which attacks beetroot and causes great loss to the Continental sugar manufacturers. The young larvae, nourished by the yolk

which remains over from the egg and by the remains of the mother which they have taken into their alimentary canal, make their way through the earth, and ultimately coming across the root of a beet, begin to bore into it. This they do by means of a spine which can be protruded from the mouth. Once within the root, they absorb the cell sap of the parenchyma and begin to swell until their body projects from the surface of the root in

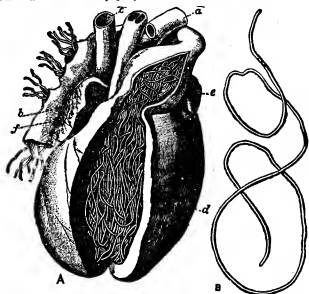


FIG. 5.

A, View of the heart of a dog infested with *Filaria immitis* Leidy; the right ventricle and base of the pulmonary artery have been opened: a, aorta; b, pulmonary artery; c, vena cava; d, right ventricle; e, appendix of left auricle; f, appendix of right auricle.

B, Female *F. immitis*, removed from the heart to show its length.

the form of a tubercle (fig. 6). The reproductive organs do not begin to appear until the larva has twice cast its skin. After this a marked sexual dimorphism sets in. The female, hitherto indistinguishable from the male, continues to swell until she attains the outlines of a lemon. Doing this she bursts the epidermis of the rootlet, and her body projects into the surrounding earth. The male has a different life-history (fig. 7). After the second larval moult, he passes through a passive stage comparable to the pupa-stadium of an insect, and during this stage, which occurs inside the root, the reproductive organs are perfected. The male next casts his cuticle, and by means of his spine bores through the tissues of the root and escapes into the earth. Here he seeks a female, pairs, and soon afterwards dies. The eggs of the female give rise to embryos within the body of the

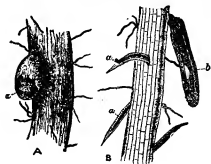


FIG. 6.

A, a, Female *Heterodera schachtii* Schmidt, breaking through the epidermis of a root; the head is still embedded in the parenchyma of the root.

B, a, larvae boring their way into a root; b, larva of the immobile kind surrounded by the old skin, living as an ectoparasite on the outside of the root. (From Strubell.)

mother; her other organs undergo a retrogressive change and serve as food for the young, until the body-wall only of the mother remains as a brown capsule. From this the young escape and make their way through the earth to new roots. The whole life-history extends over a period of some 4-5 weeks (fig. 7), so that some 6-7 generations are born during the warmer months. If we assume that each female produces

300 embryos, and that half of these are females, the number of descendants would be, after six generations, some 22,781 millions (A. Strubell, *Bibl. Zool.*, 1888-1889). Other species which have been recorded in the United Kingdom are *Tylenchus devastatrix* (Kuhn), on oats, rye and clover roots; *T. tritici*, causing the

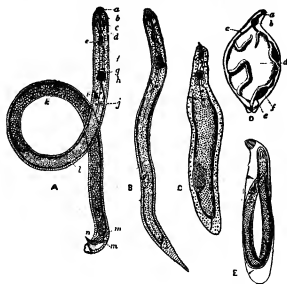


FIG. 7.

- A, Male *Heterodera schachtii*, greatly magnified. B, First motile larva. C, Second immovable parasitic larva casting its skin. D, A female with one half of the body-wall taken away to show the coiling generative organs. E, A male shortly before casting its larval skin.
- a, Head lappets.  
b, Mouth cavity.  
c, Spine.  
d, Muscle of spine.  
e, Gland.  
f, Oesophagus.  
g, Bulb.  
h, Nerve-ring.  
i, Excretory pore.  
j, Oesophagus.  
k, Testis.  
l, Intestine.  
m, Muscles moving spicule.  
n, Spicule.
- a, Boring apparatus.  
b, Oesophageal bulb.  
c, Excretory pore.  
d, Alimentary canal.  
e, Anus.  
f, Ovary.

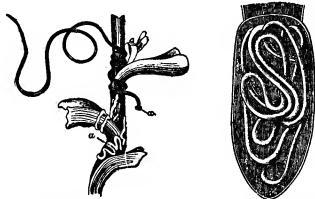
ear-cockle of wheat; *Cephalobus rigidus* (Schn.), on oats; *Heterodera radicecola* (Greef), on the roots of tomatoes, cucumbers, potatoes, turnips, peach-trees, vines and lettuce, and many other plants.

See N. Nasonov, *Arch. Mikr. Anat.* (1906); *Arch. parasit.* (1898); Rabot, *Lab. Warsaw* (1898); *Zool. Anz.* (1898); L. Jägerskiöld, *Centrbl. Bakter.* (1898); J. Spengel, *Zool. Anz.* (1897); H. Ehlers, *Arch. Naturg.* (1899); O. Hamann, *Die Nematohelminthen* (1895). (F. E. B.; A. E. S.)

**NEMATOMORPHA.** This zoological group includes Gordian worms which are found swimming in an undulatory manner or coiling round water-weeds in ponds and puddles, or knotted together in an apparently inextricable coil. They may be several inches in length and are no thicker than a piece of whip-cord.

The male is distinguishable from the female by the presence of a fork at the posterior end of the body. The body is covered by a cuticle which is sculptured and the various markings are of systematic importance; it is secreted by a hypodermis which also includes nerve-cells and some gland-cells. In the adult aquatic stage the alimentary canal shows signs of degeneration, and it seems probable that in this stage Gordian worms take no food. The mouth is terminal or subterminal; there is a weak sucking pharynx situated behind the brain, and a long intestine lying along the medio-ventral body-cavity; it ends in a cloaca which receives the vasa deferentia in the male. There is a single unsegmented nerve-cord which runs along the ventral middle line and enlarges posteriorly into a caudal ganglion and anteriorly in a ganglion, the brain, which is not supra-oesophageal. The peripheral nervous system is minutely described by T. H. Montgomery. There is a median eye on the head.

The Nematomorpha are nearly solid,—quite so at each end,



From *Cambridge Natural History*, vol. ii., "Worms," &c., by permission of Macmillan & Co., Ltd.

FIG. 1.—A water plant around which a female *Gordius* is turning and laying eggs. a, a, a, a clump and string of eggs.

FIG. 2.—Abdomen of *Pterostichus niger* with the terga removed to expose the *Gordius* larva within. Slightly magnified.

and only in the middle region of the body are there any body-cavities, the space within the body being usually filled up with parenchyma. There are four closed spaces of the nature of body-cavities, two lateral and a dorso-median and a ventro-median. Into the former the ovaries project, though the lumen of the lateral body-cavity is quite shut off from the lumina of the ovaries or uteri. In the adult male the lateral body-cavities are absent. A curious duct with lateral branches termed the supra-intestinal organ lies above the intestine in the female. There are two series of ovaries extending through a large part of the body and accompanied by two uteri; the latter open by two oviducts which debouch into an atrium which also receives the intestine and a single receptaculum seminis, and is continued backward as the cloaca; this opens posteriorly. The ovaries are epithelial sacs which open into the uteri. The paired testes extend through the greater part of the body and end in two vasa deferentia which unite with the intestine to form a cloaca.



From *Cambridge Natural History*, vol. ii., "Worms," &c., by permission of Macmillan & Co., Ltd.

FIG. 3.—Lateral joint of an Ephemerid larva into which two *Gordius* larvae, (a, a) have penetrated. Magnified.

The eggs are laid in the spring as a rule, and after about a week they give rise to a minute, ringed larva with a protrusible bearing apparatus consisting of three chitinous rods. By the aid of this the larva makes its way into the soft body of some insect larva, Ephemerids, Chironomids, or even of Molluscs, and encysts in the muscles or fat body. The insect, which may have become an imago with the Gordian larva still in it, is then eaten by a carnivorous insect or by a fish, and the contained Gordian larva becomes elongate and mature in its second host. After a year or more this larva emerges into the water and commences to reproduce.

The unexpected occurrence of these worms in pools and puddles, often in great numbers, has given rise to myths about showers of worms. They occasionally make their way into the human stomach with the drinking-water and are vomited; but this is a case of pseudo-parasitism—they are no true parasite of man.

There are a considerable number of species divided among the four genera: *Gordius*, *Paragordius*, *Chordodes* and *Parachordodes*; the last, a genus of Camerano's, is looked upon with some doubt by Montgomery. A free swimming marine form with longitudinal rows of bristles, known as *Neclonema* A. E. Verrill, may also come here, but at present its life-history is unknown. The Nematomorpha form an isolated group; at first sight they seem to be connected with the Nematoda, but in reality their only common feature is the tubular genitalia opening into a cloaca, and it seems at present

impossible to connect them with the Annelida. Until more is known it seems wisest to look upon them as an isolated assemblage of animals with no near affinities to any of the great phyla.

LITERATURE.—L. Camerano, "Monografia dei Gordii," *Mem. Acc. Torino*, xvii. (1897), contains literature; O. von Linstow, *Arch. mikr. Anat.*, li. (1898); T. H. Montgomery, *Bull. Mus. Harvard*, xxxvii. (1898); *Amer. Natural.*, xxxiii. (1899); *Zool. Jahrb. Anat.*, xviii. (1903) p. 387; F. Vejdovsky, *Zeitschr. wiss. Zool.*, lvii. (1894); A. Villot, *Arch. Zool. exp. ii.* (1887); C. R. Acad. Sci., cviii. (1889); H. B. Ward, *Bull. Mus. Harvard*, xxiii. (1892). (A. E. S.)

**NEMERTINA**, or NEMERTANS (*Nemertea*), a subdivision of worms, characterized by the ciliation of the skin, the presence of a retractile proboscis, the simple arrangement of the generative apparatus, and in certain cases by a peculiar pelagic larval stage to which the name "pilidium" has been given. Many of them are long thread-shaped or ribbon-shaped animals, more or less cylindrical in transverse section. Even the comparatively shortest species and genera can always be termed elongate, the broadest and shortest of all being the parasitic *Malacobdella* and the pelagic *Pelagonemertes*. There are no exterior appendages of any kind. The colours are often very bright and varied. Nemertines live in the sea, some being common amongst the corals and algae, others hiding in the muddy or sandy bottom, and secreting gelatinous tubes which ensheath the body along its whole length. Formerly, they were generally arranged amongst the Platyelminthes as a sub-order in the order of the Turbellarians, but with the advance of our knowledge of these lower worms it has been found desirable to separate them from the Turbellarians and to look upon the Nemertina as a separate phylum.



FIG. 1.—*Linex geniculatus*. (From

O. Bürger classifies Nemertines into four orders:—

I. **Protoneimertini**, in which there are two layers anus. of dermal muscles, external circular and internal longitudinal; the nervous system lies external to the circular muscles; the mouth lies behind the level of the brain; the proboscis has no stylet; there is no caecum to the intestine. Families, CARNELIIDAE, HUBRECHTIDAE.

II. **Mesonemertini**, in which the nervous system has passed into the dermal muscles and lies amongst them; other characters as in Protoneimertini. Family, CEPHALOTHRICIDAE.

III. **Dectanemertini**, in which the nervous system lies inside the dermal muscles in the parenchyma; the mouth lies in front of the level of the brain; the proboscis as a rule bears stylets; the intestine nearly always has a caecum. Families, EUNEMERTIDAE, OTOPYLONEMERTIDAE, PROSORHOCMIDAE, AMPHIPORIDAE, TETRASERMATIDAE, NECTONEMERTIDAE, PELAGONEMERTIDAE, MALACOBDELLIDAE.

This order represents the Hoplonemertini of Hubrecht.

IV. **Heteronemertini**, in which the dermal musculature is in three layers, an external longitudinal, a middle circular, an internal longitudinal; the nervous system lies between the first and second of these layers; the outer layer of longitudinal muscles is a new development; there is no intestinal caecum; no stylets on the proboscis and the mouth is behind the level of the brain. Families, EUPOLIIDAE, LINEIDAE.

<sup>1</sup> Nemertes was a sea nymph, daughter of Nereus and Doris. One of the genera was named *Nemertes* by Cuvier.

This order represents the Schizonemertini of Hubrecht and the family Eupolidae.

The first three orders, which have a double muscular layer, external circular and internal longitudinal, are sometimes grouped together as the DIMYARIA; the Heteronemertini, in which a third coat of longitudinal muscles arises outside the circular layer, are then placed in a second branch, the TRIMYARIA.

The following families and genera are represented on the British coasts: CARINELLIDAE, *Carinella*; CEPHALOTHRICIDAE, *Cephalothrix*; *Carinoma*; EUNEMERTIDAE, *Eunemertes*; OTOTYPHLOMERIDAE, *Ototyphlomeretes*; AMPHIPORIDAE, *Amphiporus*, *Drepanophorus*; TETRASTEMMIDAE, *Tetrastemma*, *Prosorhacmus*; MALACOBELLIDAE, *Malacobdella*; EUPOLIDAE, *Eupolia*, *Valenticina*, *Oxypholia*; LINEIDAE, *Lineus*, *Euborlissa*, *Micrura*, *Cerebratulus*, *Micrella*.

ANATOMY.—*Proboscis and Proboscidian Sheath*.—The organ most characteristic of a Nemertine is without doubt the proboscis. With very few exceptions (*Malacobdella*, *Akrostomum*, where it has fused

has reached its maximum eversion. It adds a decisively aggressive character to an organ the original significance of which, as we have seen, was tactile. This aggressive character has a different aspect in several genera which are destitute of a central stylet, but in which the surface that is turned outwards upon eversion of the proboscis is largely provided with nematocysts, sending the irritating rods of different sizes in all directions. In others this surface is beset with thick, glandular, adhesive papillae.

The comparison with the glove-finger is so far insufficient as the greater portion of the non-evertible half of the proboscis is also hollow and clothed by glandular walls. Only at the very hindermost end does it pass into the so-called retractor-muscle (fig. 2), which is attached to the wall of the space, or rhynchocoel, in which the proboscis moves about. This retractor-muscle, indeed, serves to pull back with great rapidity the extruded proboscis, and is aided in its action by the musculature of the head. The extrusion itself depends entirely upon contraction of the muscular walls of the space just mentioned, the rhynchocoel. As it is (1) closed on all sides, and (2) filled with a copious fluid, the contractions alluded to send this fluid to impinge against the anterior portion, where the proboscis, floating in its sheath, is attached with it to the muscular tissue of the head (fig. 3). Partial extrusion lessening the resistance in this region inevitably follows, and when further contractions of the walls of the sheath ensue total extrusion is the consequence. It is worthy of notice that in those Nemertines which make a very free use of their proboscis, and in which it is seen to be continually protruded and retracted, the walls of the proboscidian sheath are enormously muscular. On the other hand, they are much less considerably or even insignificantly so in the genera that are known

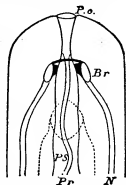


FIG. 3.—Anterior portion of the body of a Nemertine.

Br, Brain-lobes.  
N, Lateral nerves.  
P.s, Proboscidian sheath.  
Pr, Proboscis.  
P.o., Exterior opening through which the proboscis is everted or rhynchostome. Oesophagus and mouth shown by dotted lines.

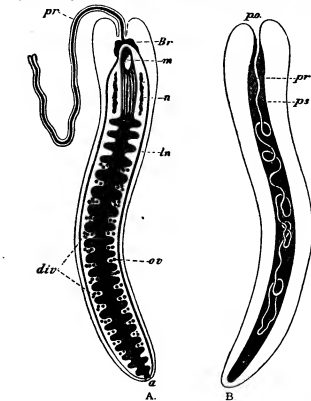


FIG. 2.—Diagrams of the organs of a Nemertine. A, From below; B, from above.

m, Mouth.  
div, Intestinal diverticula.  
a, Anus.  
o, Ovaries.  
n, Nephridia.  
Br, Brain-lobes.  
ln, Longitudinal nerve stems.  
pr, Proboscis.  
ps, Proboscidian sheath.  
p.o., Opening for proboscis.

with the mouth into a single exterior opening), there is an terminal opening, the rhynchostome (subterminal in *Valenticina*), at the foremost tip of the body, out of which the proboscis is seen shooting backwards and forwards, sometimes with so much force that both its interior attachments are severed and it is entirely expelled from the body. It then often retains its vitality for a long time, apparently crawling as if it were itself a worm, a phenomenon which is at least partially explained by the extraordinary development of nervous tissue, equally distributed all through the walls of the proboscis, and either united into numerous longitudinal nerve-stems (*Drepanophorus*, *Amphiporus*) or spread out into a uniform and comparatively thick layer (*Cerebratulus*, sp.). This very effective and elaborate innervation, which has been directly traced to the brain, whence strong nerves (generally two) enter the proboscis, renders it exceedingly probable that the most important functions of the proboscis are of a sensiferous, tactile nature. In Nemertines the everted proboscis is retracted in the same way as the tip of a glove finger would be if it were pulled backwards by a thread situated in the axis and attached to the tip. The comparison may be carried still further. The central thread just alluded to is represented in the Nemertean proboscis by that portion which is never everted, and the tip of the glove by the boundary between the evertible and non-evertible portion of the proboscis—a boundary which in the *Metanemertini* is marked by the presence of a pointed or serrated stylet. This stylet is thus situated terminally when the proboscis

is retracted. The rhynchocoel is formed by a split which appears in the mesoblast surrounding the epiblastic pit which is the forerunner of the proboscis. It does not seem to be coelomic. The proboscis, which is thus an eminently muscular organ, is composed of two or three, sometimes powerful, layers of muscles—one of longitudinal and one or two of circular fibres. In the posterior retractor the longitudinal fibres become united into one bundle, which, as noticed above, is inserted in the wall of the sheath. As the circular insertion of the proboscis in front of the brain the muscular fibres belonging to the anterior extremity of the body and those connected with the proboscis are very intimately interwoven, forming a strong attachment. The short tube between this circular insertion and the rhynchostome is called the rhynchodæum.

The proboscis broken off and expelled is generally reproduced, the posterior ribbon-like end of this reproduced portion again fusing with the walls of the sheath. The reason to suppose that, when a wound is inflicted by the central stylet, it is enveloped by the fluid secreted in the posterior proboscidian region being at the same time expelled. A reservoir, a duct and a muscular bulb in the region (fig. 4) where the stylet is attached serve for this purpose. The significance of two or more (in *Drepanophorus* very numerous) small sacs containing so-called "reserve" stylets resembling in shape that of the central dart is insufficiently known.

The muscular walls of the rhynchocoel, which by their transverse contractions serve to bring about eversion of the proboscis in the way above traced, are attached to the musculature of the head just in front of the ganglionic commissures (fig. 3). In nearly all Nemertines the rhynchocoel extends as far as the posterior extremity, just above the anus; in *Carinella* it is limited to the anterior body-region. The corpuscles floating in the fluid it contains are of definite

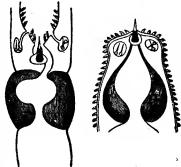


FIG. 4.

FIGS. 4, 5.—Proboscis with stylet, "reserve" sacs and muscular bulb of a Hoploneuertine. Fig. 4 retracted; fig. 5 everted.



FIG. 6.—The armature of the proboscis of *Drepanophorus*.

shape, and in *Cerebratulus urticans* they are deep red, possibly from the presence of haemoglobin. They are usually larger than the blood corpuscles. Internally the muscular layers are lined by an epithelium. In the posterior portion this epithelium in certain *Heteronemerleas* has a more glandular appearance, and sometimes the interior cavity is obliterated by cell-proliferation in this region. Superiorly the sheath either closely adheres to the muscular body-wall, with which it may even be partly interwoven, or it hangs freely in the connective tissue which fills the space between the intestine and the muscular body-wall.

**Cutaneous System.**—Externally in all species a layer of ciliated cells forms the outer investment. In it are, moreover, enclosed unicellular glands pouring their highly refracting contents, of a more or less rod-like shape, directly to the exterior. They appear to be the principal source of the mucus these animals secrete. In most *Heteronemerines* these elements are separated by a thin homogeneous basement membrane (fig. 8) from the following—that is, from a layer in which longitudinal muscular fibres are largely inter-mixed with tortuous glands, which by reason of their deeper situation communicate with the exterior by a much longer and generally very narrow duct. The pigment is also principally localized in this layer, although sometimes it is present even deeper down within the musculature. The passage from this tegumentary layer to the subjacent longitudinal muscular one is gradual, no membrane separating them. In *Carinella*, *Cephalothrix*, *Polia* and the *Metanemerines* the two tegumentary layers with their different glandular elements are fused into one; a thick layer of connective tissue is situated beneath them (instead of between them) and keeps the entire cutaneous system more definitely separate from the muscular (figs. 7, 8).

**Musculature and Connective Tissue.**—The muscular layers by which the body-wall is constituted have been very differently and to some extent confusingly described by the successive authors on Nemertean anatomy. There is sufficient reason for this confusion. The fact is that not only have the larger subdivisions a different arrangement and even number of the muscular layers, but even within the same genus, nay, in the same species, well-marked differences occur.

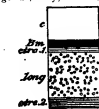


FIG. 7.

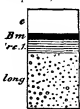


FIG. 8.

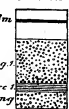


FIG. 9.

FIGS. 7-9.—The layers of the body-wall in *Carinella* (fig. 7), the *Metanemerites* (fig. 8) and the *Heteronemerites* (fig. 9). Cellular tissue of the integument; Bm, basement membrane; circ. 1, outer circular, and long., longitudinal layer of muscular tissue; circ. 2, long. 1, additional circular and longitudinal layers of the same; nl, nervous layer.

Increase in size appears sometimes to be accompanied by the development of a new layer of fibres, whereas a difference in the method of preparation may give to a layer which appeared homogeneous in one specimen a decidedly fibrous aspect in another. Nevertheless there are three principal types under which the different modifications can be arranged. One of them is found in the two most primitively organized genera, *Carinella* and *Cephalothrix*, i.e. an outer circular, a longitudinal and an inner circular layer of muscular fibres (fig. 7). The second is common to all the *Heteronemerites*, as well as to *Polia* and *Valencina*, and also comprehends three layers, of which, however, two are longitudinal, viz. the external and the internal one, there being a strong circular layer between them (fig. 9). To the third type all the *Metanemerites* correspond; their muscular layers are only two, an external circular and an internal longitudinal one (fig. 8).

The *Heteronemerites* thus appear to have developed an extra layer of longitudinal fibres internally to those which they inherited from more primitive ancestors, whereas the *Metanemerites* are no longer in possession of the internal circular layer, but have on the contrary largely developed the external circular one, which has dwindled away in the *Heteronemerites*. The situation of the lateral nerve-stems in the different genera with respect to the muscular layers lends definite support to the interpretation of their homologies here given and forms the basis of Bürger's classification.

In *Carinella*, *Cephalothrix* and *Polia*, as well as in all *Metanemerites*, the basement membrane of the skin already alluded to is particularly strong and immediately applied upon the muscular layers. In the *Heteronemerites* there is a layer in which the cutaneous elements are largely represented below the thin basement membrane (fig. 8), between it and the bulk of the outer longitudinal muscles. The difference in the appearance of the basement membrane—sometimes wholly homogeneous, sometimes eminently fibrillar—can more especially be observed in differently preserved specimens of the genus *Polia*.

The connective tissue of the integument and basement membrane imperceptibly merges into that which surrounds the muscular bundles as they are united into denser and definite layers, and this is especially marked in those forms (*Akrostomum*) where the density of the muscular body-wall has considerably diminished, and the connective tissue has thus become much more prominent. It can then at the same time be observed, too, that the compact mass of connective tissue ("reticulum," Barrois) which lies between the muscular body-wall and the intestine is directly continuous with that in which the muscular layers are embedded. Nuclei are everywhere present. The omnipresence of this connective tissue tends to exclude the formation of any perivisceral body cavity in *Nemerites*.

In *Polia* the connective tissue enclosed in the external muscular layer is eminently vacuolar—all the intermediate stages between such cells in which the vacuole predominates and the nucleus is peripheral and those in which the granular protoplasm still entirely fills them being more or less present.

In addition to the musculature of the proboscis and proboscidian sheath, longitudinal muscular fibres are found in the walls of the oesophagus, whilst transverse ones are numerous and united into vertical dissepiments between the successive intestinal caeca, thus bringing about a very regular internal metamorphosis. The genital products develop in intermediate spaces similarly limited by these dissepiments and alternating with the digestive caeca.

**Nervous System and Sense Organs.**—The nervous system of *Nemerites* presents several interesting peculiarities. As central organs



FIG. 10.



FIG. 11.

we have to note the brain-lobes and the longitudinal lateral cords which form one continuous unsegmented mass of fibrous and cellular nerve-tissue. The fibrous nerve-tissue is more dense in the higher differentiated, more loose and spongy in the lower organized forms; the cellular nerve-tissue is similarly less compact in the forms that are the basis of the scale. No ganglionic swellings whatever occur in the course of the longitudinal nemertine (fig. 10) and a Holo-oesophagus in the course of the longevener nemertine (fig. 11). eo, Exterior tubular cords. The brain must be opening; u.l., superior brain-lobe looked upon as the anterior thick-lobe; p.l., posterior brain-lobe. The opening of these cords, and at the same time as the spot where the two halves of the central nerve system intercommunicate. This is brought about by a double commissure, of which the ventral portion is considerably thicker than the dorsal, and which, together with the brain-lobes, constitutes a ring through which both proboscis and proboscidian sheath pass. The brain-lobes are generally four in number, a ventral and a dorsal pair, respectively united together by the above-mentioned commissures, and moreover anteriorly interfusing with each other, right and left. In *Carinella* this separation into lobes of the anterior thickenings of the cords has not yet commenced, the ventral commissure at the same time being extremely bulky. There is great probability that the central stems, together with the brain, must be looked upon as local longitudinal accumulations of nervous tissue in what was in more primitive ancestors a less highly differentiated nervous plexus, situated in the body-wall in a similar way to that which still is found in the less highly organized Coelenterates. Such a nervous plexus, and also the brain-lobes, in the body-wall of all *Heteronemerites*, sometimes even as a comparatively thick layer, situated, as are the nerve stems, between the external longitudinal and the circular muscles (fig. 9).

In *Carinella*, where the longitudinal nerve-stems are situated exteriorly to the muscular layers, this plexus, although present, is much less dense, and can more fitly be compared to a network with wide meshes. In both cases it can be shown to be in immediate continuity with the coating of nerve-cells forming part of the longitudinal cords. It stretches forward as far as the brain, and in *Carinella* is again continued in front of it, whereas in the *Heteronemerites* the innervation of the anterior extremity of the head, in front of the brain, takes the form of more definite and less numerous branching stems. The presence of this connection with the central stems, sending out nervous filaments amongst the muscles, explains the absence, in *Pro*-, *Meso*- and *Heteronemerites*, of separate and distinct peripheral nerve stems springing from the central stems innervating the different organs and body-regions, the only exceptions being the

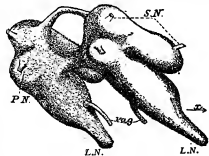


FIG. 12.—The brain of a Nemertine, with its lobes and commissures.

S.N., Nerves to sensory apparatus.

P.N., Nerves for proboscis.

vag., Nerves for oesophagus.

L.N., Lateral nerve-stems.

In *Carinella*, where the longitudinal nerve-stems are situated exteriorly to the muscular layers, this plexus, although present, is much less dense, and can more fitly be compared to a network with wide meshes. In both cases it can be shown to be in immediate continuity with the coating of nerve-cells forming part of the longitudinal cords. It stretches forward as far as the brain, and in *Carinella* is again continued in front of it, whereas in the *Heteronemerites* the innervation of the anterior extremity of the head, in front of the brain, takes the form of more definite and less numerous branching stems. The presence of this connection with the central stems, sending out nervous filaments amongst the muscles, explains the absence, in *Pro*-, *Meso*- and *Heteronemerites*, of separate and distinct peripheral nerve stems springing from the central stems innervating the different organs and body-regions, the only exceptions being the



nerves for the proboscis, those for the sense organs in the head and the strong nerve pair (*n. vagus*) for the oesophagus. At the same time it renders more intelligible the extreme sensitiveness of the body-wall of the Nemertines, a local and instantaneous irritation often resulting in spasmodic rupture of the animal at the point touched.

In the *Metanemertines*, where the longitudinal stems lie inside the muscular body-wall, a definite pair of lateral nerves is present, which branch off there and divide dichotomously in the different tissues they innervate. A definite plexus can here no longer be traced. In certain *Metanemertines* the lateral stems have been noticed to unite posteriorly by a terminal commissure, situated above the anus, the whole of the central nervous system being in this way virtually situated above the intestine. In others there is an approximation of the lateral stems towards the median ventral line (*Drepanophorus*); in a genus of *Heteronemertines* (*Langia*), on the other hand, an arrangement occurs by which the longitudinal stems are no longer lateral, but have more or less approached each other dorsally.

In addition to the nerves starting from the brain-lobes just now especially mentioned, there is a double apparatus which can hardly be treated of in conjunction with the sense organs, because its sensory functions have not been sufficiently made out, and which will therefore rather be considered along with the brain and central nervous system. This apparatus is usually known under the name of the lateral organs. To it belong (a) superficial grooves or deeper slits situated on the integument near the tip of the head, (b) furrows in immediate connexion with the nervous tissue of the brain, and (c) ciliated ducts penetrating into the latter and communicating with the former. Embryology shows that originally these different parts are separately started, and only ultimately become united into one. Two lateral outgrowths of the foremost portion of the oesophagus, afterwards becoming constricted off, as well as two ingrowths from the epiblast, contribute towards its formation, at least as far as both *Meta-* and *Heteronemertines* are concerned. As to the *Mesonemertines*, in the most primitive genus, *Carinella*, we do not find any lateral organs answering to the description above given. What we do find is a slight transverse furrow on each side of the head, close to the tip, but the most careful examination of sections made through the tissues of the head and brain shows the absence of any further apparatus comparable to that described above. Only in one species, *Carinella inexpectata*, a step in advance has been made, in so far as in connexion with the furrow just mentioned, which is here also somewhat more complicated in its arrangement, a ciliated tube leads into the brain, there to end blindly amidst the nervous cells. No other intermediate stages have as yet been noticed between this arrangement and that of the *Heteronemertines*, in which a separate posterior brain-lobe receives a similar ciliated canal, and in which the oesophageal outgrowths have made their appearance and are coalesced with the nerve-tissue in the organ of the adult animal. The histological elements of this portion remain distinct both by transmitted light and in actual sections.

These posterior brain-lobes, which in all *Heteronemertines* are in direct continuity of tissue with the upper pair of principal lobes, cease to have this intimate connexion in the *Metanemertines*; and, although still constituted of (1) a ciliated duct, opening out externally, (2) nervous tissue surrounding it, and (3) histological elements distinctly different from the nervous, and most probably directly derived from the oesophageal outgrowths, they are nevertheless here no longer constantly situated behind the upper brain-lobes and directly connected with them, but are found sometimes behind, sometimes beside and sometimes before the brain-lobes. Furthermore, they are severed from the principal lobes and connected with them by one or more additional thick wirings or nerve-fibres. In some cases, especially when the lobes lie before the brain, their distance from it, as well as the length of these nervous connexions, has considerably increased.

These curious neuro-glandular pits (fig. 1), absent in the *Mesonemertine* and one or two aberrant species, have been shown to possess large glandular cells at their base which secrete a mucus. The development of these organs, which in the *Protonemertine* are but grooves in the epiblastis, not far removed from the median cephalic slits of many *Turbellaria*, reaches its height in *Drepanophorus*. Here the pits split into two, one part ending in a sac lined with sensory epithelium, and embedded in nervous tissue, the other projecting backwards as a long, glandular, blind canal. The exit of these organs takes many shapes, of value in systematic work. Their function is still little understood. Two lateral, shallow pits occur on the side of the body about the level of the hinder end of the proboscis in some species of the genus *Carinella*, which are termed side-organs. These are capable of being everted, and are probably sensory in function (fig. 79, 17).

For the *Heteronemertines* arguments have been adduced to prove that here they have the physiological significance of a special respiratory apparatus for the central nervous tissue, which in all these forms is strongly charged with haemoglobin. The haemoglobin would by its pre-eminent properties of fixing oxygen, serve to sustain the nerve system, which more than any other requires a constant supply, with the necessary oxygen. Such could hardly be obtained in any other way for those worms that have no special respiratory apparatus, and that live in mud and under stones where

the natural supply of freshly oxygenated sea-water is practically limited. Whether in the *Metanemertines*, where the blood fluid is often provided with haemoglobiniferous disks, the chief functions of the side organs may not rather be a sensory one needs further investigation.

The exterior opening of the duct has been several times alluded to. In the *Metanemertines* it is generally situated towards the middle of a lateral transverse groove on either side of the head, as was noticed for *Carinella*, and as is also present in *Polia*. Generally a row of shorter grooves perpendicular to the first, and similarly provided with strong cilia, enlarges the surface of these furrows (fig. 14). In *Valenciisia* there is nothing but a circular opening without furrow. In all *Heteronemertines* there is on each side of the head a longitudinal slit of varying length but generally considerable depth, in the bottom of which the dark red brain is very plainly visible by transparency. These slits are continued into the ciliated duct, being at the same time themselves very strongly ciliated. In life they are commonly rhythmically opened and shut by a wavy movement. They are the head slits (cephalic fissures, "Spalten") so characteristic of this subdivision (figs. 10 and 13).

With respect to the sense organs of the Nemertines, we find that eyes are of rather constant occurrence, although many *Heteronemertines* living in the mud appear to be blind. The more highly organized species have often very numerous eyes (*Amphiporus*, *Drepanophorus*), which are provided with a spherical refracting anterior portion, with a cellular "vitreous body," with a layer of delicate radially arranged rods, with an outer sheath of dark pigment, and with a separate nerve-tube each, springing from a common or double pair of branches which leave the brain as *n. optici*, for the innervation of the eyes. Besides these more highly differentiated organs of vision, more primitive eyes are present in others down to simple stellate pigment specks without any refracting apparatus.

Organs of hearing in the form of capsules containing otoliths have only been very rarely observed, apparently only in *Melanemertina*.

As to the organ of touch, the great sensitiveness of the body has already been noticed as well as the probable primary significance of the proboscis. Small tufts of tactile hairs or papillae are sometimes observed in small number at the tip of the head; sometimes longer hairs, apparently rather stiff, are seen on the surface, very sparingly distributed between the cilia, and hitherto only in a very limited number of small specimens. They may perhaps be considered as sensory.

**Digestive System.**—The anterior opening, the mouth, is situated ventrally, close to the tip of the head and in front of the brain in the *Protonemertines*, somewhat more backward as behind the brain in the other *Nemertines*. In most *Heteronemertines* it is found to be an elongated slit with corrugated borders; in the *Metanemertines* it is smaller and rounded; in *Malacobdella* and *Akrostomum* it, moreover, serves for the extrusion of the proboscis, which emerges by a separate dorsal opening just inside the mouth. The oesophagus is the anterior portion of the digestive canal; its walls are folded longitudinally, comparatively thick and provided with longitudinal muscular fibres. Two layers are especially obvious in its walls—the inner layer bordering the lumen being composed of smaller ciliated cells, the outer thicker one containing numerous granular cells and having a more glandular character. Outside the wall of the oesophagus a vascular space has been detected which is in direct continuity with the longitudinal blood-vessels. In certain cases, however, the walls of the oesophagus appear to be very closely applied to the muscular body-wall and this vascular space thereby considerably reduced.

The posterior portion of the intestine is specially characterized by the appearance of the intestinal diverticula horizontally and symmetrically placed right and left and opposite to each other.

In the *Metanemertines* there is a curious diverticulum of the intestine which stretches forward in the median line, ventral to the so-called stomach. It is at times sacculated, but its chief interest is that, as Lebedinsky<sup>1</sup> has shown, the tip of the caecum in embryonic life opens to the exterior as the blastopore. This subsequently closes up, and the newly-formed oesophagus and stomach open in the intestine above and behind it. It is a curious feature in *Nemertines* that the alimentary canal seldom contains traces of food and yet most of these worms are voracious. The food must be digested, absorbed and excreted with great rapidity. There is some evidence that in this group the ectoderm of the oesophagus is chiefly concerned with digestion, whereas the endoderm of the intestine is limited to the absorption of the soluble products.

Cases of asymmetry or irregularity in the arrangement of the intestinal caeca, though sometimes occurring, are not normal. At the tip of the tail, where the growth of the animal takes place, the



FIG. 13.



FIG. 14.

FIGS. 13, 14.—Lateral views of head of a *Heteronemertine* (fig. 13) with longitudinal slit, and of a *Metanemertine* (fig. 14) with transverse groove and furrows.

caeca are always eminently regular. So they are throughout the whole body in most of the Metanemertines. In *Carinella* they are generally deficient and the intestine straight; in young specimens of this species, however, they occur, though less regular and more in the form of incipient foldings by which the digestive surface is increased. The inner surface of the intestinal caeca is ciliated, the

caeca themselves are somewhat—especially in the hindermost portion of the body—of a considerably smaller lumen than the intermediate genital spaces; sometimes, however, the reverse is the case, and in both cases it is the smaller lumen that appears enclosed between and suspended by the transverse fibres constituting the muscular dissepiments above mentioned. The anus is situated terminally, the muscular body-wall through which the intestine must find its way outwards probably acting in this region the part of a sphincter. The lateral nerve stems mostly terminate on both sides in closest proximity to the anus; in certain species, however, they interfuse by a transverse connexion above the anus. The longitudinal blood-vessels do the same.

**Circulatory Apparatus.**—The chief vessels are three longitudinal trunks, a median and two lateral ones. They are in direct connexion with each other both at the posterior and at the anterior end of the body. At the posterior end they communicate together by a T-shaped connexion in a simple and uniform way. Anteriorly there is a certain amount of difference in the arrangement. Whereas in the Metanemertines an arrangement prevails as represented in fig. 18, in the Heteronemertines the lateral stems, while entirely uniform all through the posterior portion of the body, no longer individually exist in the oesophageal region, but here dissolve themselves into a network of vascular spaces surrounding this portion of the digestive tract. The median dorsal vessel, however, remains distinct, but instead of continuing its course beneath the proboscisid sheath it is first enclosed by the ventral musculature of this organ and still farther forwards it even bulges out longitudinally into the cavity of the sheath. Anteriorly it finally communicates with the lacunae just mentioned, which surround the oesophagus, bathe the posterior lobes of the brain, pass through the nerve ring together with the proboscisid sheath, and are generally continued in front of the brain as a lacunar space in the muscular tissue, one on each side.

Special mention must be made of the delicate transverse vessels regularly connecting the longitudinal and the lateral ones. They are metamericly placed, and belong to the same metamere as the digestive caeca, thus alternating with the generative sacs. The blood fluid does not flow in any definite direction; its movements are largely influenced by those of the muscular body-wall. It is colourless and contains definite corpuscles, which are round or elliptical, and in many Metanemertines are coloured red by haemoglobin, being colourless in other species. The circulatory system of *Carinella* is considerably different, being more lacunar and less restricted to definite vascular channels. Two lateral longitudinal

lacunae form, so to say, the forerunners of the lateral vessels. A median longitudinal vessel and transverse connecting trunks have not as yet been detected. There are large lacunae in the head in front of the ganglia.

The vascular system is entirely closed. It contains a colourless fluid, with flat, oval nucleated corpuscles, as a rule colourless, but in some cases tinged with yellow or red haemoglobin. Its presence is one of the most distinctive features which separate the Nemertines from the Platyhelminthes. In origin the vascular system is due to a fusion of spaces which arise in the mesoblast of the larva. The blood is probably circulated by the general contraction of the whole animal, since it is very doubtful if there are any intrinsic muscles in the vessel-walls. Its function is less that of respiration than of conveying the digested food-products all over the body, and the excretory products to the nephridia, and doubtless it serves at times to assist in the extension and retraction of parts of the body. The vessels in the more highly-developed genera seem to be partly lacunar and partly true vessels with definite walls.

**Nephridia.**—Associated with the lateral blood-vessels are the single pair of nephridia. Each consists of a more or less ciliated, longitudinal canal, which on its external surface gives origin to one or more transverse canals, which pass to the exterior and open a little way behind the mouth on the sides of the body. On its inner surface the longitudinal canal is addressed to the lateral blood-vessel, and gives off a number of small, blind caeca or tags, each of which ends in a small clump of cilia. These tags indent the blood-vessel. From their inner ends, projecting into the lumen of the tag, hangs a bunch of cilia, which forms the flickering "flame" so well known in the excretory apparatus of the Platyhelminthes and larval Annelids (fig. 19). There is no communication between the nephridia on one side and the other, but in *Eupolia* there are ducts opening into the alimentary canal, as well as to the exterior, a condition of things which recalls what obtains in certain Oligochaetes. As a rule these organs only extend a short way along the anterior end of the body, a concentration which we may associate with the development of a vascular system to bring the products of excretion to a fixed spot. In *Stichostemma*, however, Montgomery<sup>1</sup> has described a series of nephridia lying all along the body, and each with varying number of external pores. The excretory system is epiblastic in its origin.

The two external openings of the nephridia are situated sometimes more towards the ventral, at other times more towards the dorsal side. Even in the larger Heteronemertines these pores are only a few millimetres behind the mouth region. In transverse sections the nephridia can be shown to be generally situated in the region limited by (1) the proboscisid sheath, (2) the upper wall of the intestine, (3) the muscular body-wall. No trace of nephridia is found posterior to the oesophagus.

**Generative System.**—In the Nemertines the sexes are separate, with only very few exceptions (*Tetrastemma hermanni*, *Tetrastemma hermanni*, Marion). The reproductive system on the lateral vessel of *Drepanophorus abaci-bialis*. (Magnified about twenty times in the Platyhelminthes. A series 750.) 1. The longitudinal sac lined with an epithelium, the proliferation of which gives rise to the ova or spermatozoa, alternate between the flame-cells, caeca of the intestine. When mature, each sac pushes out a process to the exterior, and this forms the genital duct. The line of the genital openings is usually dorsal to the lateral nerve. The whole sac, with its epithelial wall and its contained genital cells, arises ultimately from some of the parenchymatous cells of the body. The walls and contents in some forms fuse simultaneously; in others the walls are first formed and their lining then proliferates. It has been pointed out that the cavity of the sacs corresponds in many particulars with the coelom of higher animals, and in Lebidinsky's observations on the development there is some support to the view that a coelom exists. Montgomery has also described certain spaces which may be coelomic lying between the alimentary canal and the inner longitudinal layer of muscles in the *Heteronemertini*. The ova and

FIGS. 15-17.—Diagrammatic sections to show disposition of internal organs in *Carinella* (*Protonemertini*), fig. 15, *Heteronemertini*, fig. 16, and *Metanemertini*, fig. 17.

B. Cellular portion of integument.  
C. Basemembrane.  
A. Circular muscular layer.  
A'. Longitudinal muscular layer.  
A". Second circular (in *Carinella*).  
A'". Second longitudinal (in *Heteronemertini*).  
N. Nervous layer.  
L.N. Lateral nerves.  
P.S. Cavity of proboscisid sheath (the sheath itself of varying thickness).  
P. Proboscis.  
I. Intestine.  
L.Bv. Lateral blood-vessel.  
D.Bv. Dorsal blood-vessel.  
C.T. Connective tissue.

FIG. 18.—Diagram of the circulatory apparatus in the anterior body-region of a Metanemertine.



FIG. 18.—Diagram of the circulatory apparatus in the anterior body-region of a Metanemertine.

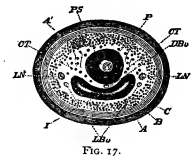


FIG. 15.

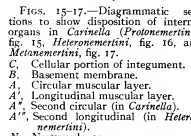


FIG. 16.

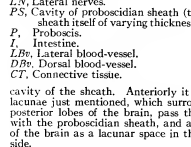


FIG. 17.



FIG. 19.—Part of the nephridium showing the longitudinal canal, lateral blood-vessel, and flame-cell. (Magnified about twenty times in the Platyhelminthes. A series 750.) 1. The longitudinal sac lined with an epithelium, the proliferation of which gives rise to the ova or spermatozoa, alternate between the flame-cells, caeca of the intestine. When mature, each sac pushes out a process to the exterior, and this forms the genital duct. The line of the genital openings is usually dorsal to the lateral nerve. The whole sac, with its epithelial wall and its contained genital cells, arises ultimately from some of the parenchymatous cells of the body. The walls and contents in some forms fuse simultaneously; in others the walls are first formed and their lining then proliferates. It has been pointed out that the cavity of the sacs corresponds in many particulars with the coelom of higher animals, and in Lebidinsky's observations on the development there is some support to the view that a coelom exists. Montgomery has also described certain spaces which may be coelomic lying between the alimentary canal and the inner longitudinal layer of muscles in the *Heteronemertini*. The ova and

<sup>1</sup> Zool. Jahrb. Anat., x. (1897) p. 265.

spermatozoa, when mature, present no peculiarities. As the ova are in many species deposited in a gelatinous tube secreted by the body-walls, in which they are arranged (three or more together) in flask-shaped cavities, impregnation must probably take place either before or at the very moment of their being deposited. The exact mode has not yet been noticed.

pharynx, and he sums up their relationship to the Annelids by the statement that to a certain extent the Nemertines represent Turbellaria which in the course of time have copied certain features of an Annelid character.

LITERATURE.—J. Barrois, "Recherches sur l'embryologie des Némertes," *Annales des Sc. Naturelles*, vi. (1877); O. Bütschli,




FIG. 20.—Anterior end of a *Carinella*, partly diagrammatic. Magnified. (From Bürger.) 1, Opening of proboscis; 2, cephalic glands running to frontal organ; 3, dorsal commissure of brain; 4, cerebral organ; 5, upper dorsal nerve; 6, under dorsal nerve; 7, rhynchocoelic blood-vessel; 8, fore-gut; 9, rhynchocoel; 10, 17, lateral organ; 11, proboscis; 12, genital sac; 13, lateral pore; 14, mid-gut; 15, circular nerves; 16, pore of excretory system; 17, lateral organ; 18, excretory canal; 19, genital vessel; 20, lateral nerve; 21, oesophageal nerve; 22, mouth; 23, ventral ganglion of brain; 24, dorsal ganglion of brain; 25, rhynchodæum.

*Prosorhynchus claparedii* is a viviparous form.

DEVELOPMENT.—The embryology of the Nemertines offers some very remarkable peculiarities. Our knowledge of the development of the most primitive forms is scanty. Both *Hetero-* and *Melanemertini* have been more exhaustively studied than the other two groups, the first, as was noticed above, being characterized by peculiar larval forms, the second developing without metamorphosis.

The larva of *Cerebratulus* is called the piliidium. In exterior shape it resembles a helmet with spike and ear-lobes, the spike being a strong and long flagellum or a tuft of long cilia, the ear-lobes lateral ciliated appendages (fig. 21). It encloses the primitive alimentary tract. Two pairs of invaginations of the skin, which originally are called the prostomial and metastomial disks, grow round the intestine, finally fuse together, and form the skin and muscular body-wall of the future Nemertine, which afterwards becomes ciliated, frees itself from the piliidium investment and develops into the adult worm without further metamorphosis.

The eggs of these species are not enveloped by such massive gelatinous strings as are those of the genus *Lineus*. In the latter we find the young Nemertines crawling about after a period of from six to eight weeks, and probably feeding upon a portion of this gelatinous substance, which is found to diminish in bulk.

In accordance with these more sedentary habits during the first phases of life, the characteristic piliidium larva, which is so eminently adapted for a pelagic existence, appear to have been reduced to a close-fitting exterior layer of cells, which is stripped off after the definite body-wall of the Nemertine has similarly originated of four ingrowths from the name of "larva desor" has been given.

In *Melanemertini*, as far as they have been investigated, a direct development without metamorphosis has been observed. It appears probable that this is only a further simplification of the more complicated metamorphosis described above.

As to the development of the different organs, there is still much that remains doubtful. The hypoblast in some forms originates by invagination, in others by delamination. The proboscis is an invagination from the epiblast; the proboscidian sheath appears in the mesoblast, but is perhaps originally derived from the hypoblast. The origin of the lateral organs has already been noticed; that of the nerve system is essentially epiblastic.

AFFINITIES.—The position of the Nemertines in the animal kingdom is now looked upon as more isolated than was formerly thought, and recent writers have been inclined to treat them as a separate phylum. Whether this view be adopted or not, and whether the Turbellaria be regarded as nearly related or only remotely connected, there can be little doubt that the Nemertines resemble the Turbellaria more nearly than they do any other group of animals. Bürger even goes so far as to homologize the proboscis with the Turbellarian

"Einige Bemerkungen zur Metamorphose des Piliidium." *Archiv für Naturgeschichte* (1873); L. von Graff, *Monographie der Turbellarien* (1882); A. A. W. Hübner, "Untersuchungen über Nemertinen a. d. Golf von Neapel," *Niederl. Archiv für Zoologie*, ii. (1871); "The General of European Nemertines critically revised," *Notes from the Leyden Museum* (1879); *Id.*, "Zur Anatomie u. Physiologie des Nervensystems d. Nemertinen," *Verh. kon. Akad. v. Wetensch.* (Amsterdam, 1880), vol. xx. (1871); "The Peripheral Nervous System of the Palæozoic and Schizozemertini, one of the layers of the Body-wall," *Quart. Journal of Microsc. Sci.*, vol. xx.; *Id.*, "On the Ancestral Forms of the Chordata," *Id.* (July, 1883); W. Kefelerstein, "Untersuchungen über niedere Seethiere," *Zeitschr. f. wissensch. Zool.*, vol. xii. (1863); J. von Kennel, "Beiträge zur Kenntniss der Nemertinen," *Arbeiten a. d. zool.-zool. Inst.* ii. (Würzburg, 1878); W. C. MacIntosh, *A Monograph of British Annelida: I. Nemertean* (Ray Society, 1873-1874); A. F. Marion, "Recherches sur les animaux inférieurs du Golfe de Marseille," *Ann. des Sc. Nat.* (1873), 6. Metschnikoff, "Studien über die Entwicklung der Echinodermen und Nemertinen," *Mém. de l'Acad. Imp. de St. Pétersb.*, xiv. (1869); Max Schultze, *Beiträge zur Naturgeschichte der Turbellarien* (Greifswald, 1851) and *Zeitschr. für wissensch. Zool.* (1852), p. 178; W. B. Benham, *Quart. Journ. Micr. Sci.*, xxxix. (1896), p. 19; A. Brown, *Proc. Roy. Soc. Lond.* (1897), p. 28; O. Bürger, *Zeit. f. wiss. Zool.* i. (1890), p. 1; *Id.*, *Mitt. Zool. St. Neapel*, x. (1891), p. 206; *Id.*, *Zeit. f. wiss. Zool.* liii. (1892), p. 322; *Id.*, *Verh. Deutsch. zool. Gesellsch.* (1893); *Id.*, *Fauna u. Flora d. Golfes d. Neapel*, Monograph 22 (1895); A. Dendy, *Proc. Roy. Soc. Victoria* (n.s.), iv. (1892), p. 85, v. p. 127 (1891-1892); B. Haller, *Arch. Zool. Inst. Wien*, viii. (1889), p. 276; A. A. W. Hübner, "Challenger" *Reporis*, xix. (1887); L. Joubin, *Arch. Zool. Exper.* (2), viii. (1890), p. 401; *Id.*, "Nemertines," *Arch. Mikr. Anat.* xlix. (1897), p. 503; T. H. Montgomery, *Zool. Anzeig.* xvii. (1894), pp. 298, 301; *Id.*, *Zeit. f. wiss. Zool.* lxx. (1895), p. 83; *Id.*, *Zool. Jahrb. (Anat.)*, x. (1897), p. 1; A. E. Verrill, *Trans. Connecticut Acad. Nat. Haven*, viii. (1892), p. 382; D. Bergendal, *Zool. Anzeig.* xxiii. (1900), p. 313; W. R. Coe, *Zool. Jahrb. (Anat.)* xii. (1899), p. 425; *Id.*, *Trans. Connect. Acad.* ix. (1895), p. 479; *Id.*, *Proc. Wash. Acad. Sci.* (1901), p. 1; T. H. Montgomery, *Journ. Morph.*, xiii. (1897), p. 381; *Id.*, *Zool. Jahrb. (Anat.)*, x. (1897), p. 265; R. C. Punnett, *Quart. Journ. Micr. Sci.* xlvj. (1900), p. 111; *Id.*, *Willcy's Zool. Results*, pt. v. (1900), p. 569; *Id.*, *Quart. Journ. Micr. Sci.* (1901), p. 547; Staub, *Semon's Forschungsreisen* (5 Bd., 1900); C. B. Wilson, *Proc. Journ. Micr. Sci.* xliii. (1900), p. 151, 627; C. B. Wilson, *Quart. Journ. Micr. Sci.* xliii. (1900), p. 97.

(A. A. W. H. A. E. S.)

**NEMESIANUS, MARCUS AURELIUS OLYMPIUS**, Roman poet, a native of Carthage, flourished about A.D. 283. He was a popular poet at the court of the Roman emperor Carus (Vopiscus, *Carus*, 11). He wrote poems on the arts of fishing (*Halieutica*), aquatics (*Nautica*) and hunting (*Cynegetica*), but only a fragment of the last, 325 hexameter lines, has been preserved. It is neatly expressed in good Latin, and was used as a school text-book in the 9th century. Four eclogues, formerly attributed to Titus Calpurnius (*q.v.*) Siculus, are now generally considered to be by Nemesianus, and the *Praise of Hercules*, generally printed in Claudian's works, may be by him.

Complete edition of the works attributed to him in E. Bährens,

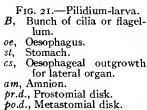


FIG. 21.—Piliidium-larva. B, Bunch of cilia or flagellum. oe, Oesophagus. st, Stomach. cs, Oesophageal outgrowth for lateral organ. am, Amnion. pr.d., Prostomial disk. po.d., Metastomial disk.

*Poetae Latini Minores*, iii. (1881); *Cynegetica*: ed. M. Haupt (with Ovid's *Halientica* and Grattius Faliscus) 1838, and R. Stern, with Grattius (1832); Italian translation with notes by L. F. Valdrighi (1876). The four eclogues are printed with those of Calpurnius in the editions of H. Schenkl (1885) and E. H. Keene (1887); see L. Cisario, *Studio sulle Egloghe di N.* (1895) and *Dell'imitazione nelle Egloghe di N.* (1896); and M. Haupt, *De Carminibus Bucolicis Calpurnii et N.* (1853), the chief treatise on the subject.

**NEMESIS**, the personification of divine justice. This is the only sense in which the word is used in Homer, while Hesiod (*Theog.* 223) makes Nemesis a goddess, the daughter of Night (some, however, regard the passage as an interpolation); she appears in a still more concrete form in a fragment of the *Cypris*. The word Nemesis originally meant the distributor (*Gr. νημεσις*) of fortune, whether good or bad, in due proportion to each man according to his deserts; then, the resentment caused by any disturbance of this proportion, the sense of justice that could not allow it to pass unpunished. Gruppe and others prefer to connect the name with *νημεσις*, *νημεσις* (*"to feel just resentment"*). In the tragedies Nemesis appears chiefly as the avenger of crime and the punisher of arrogance, and as such is akin to Ate and the Erinyes. She was sometimes called Adrasteia, probably meaning "one from whom there is no escape"; the epithet is specially applied to the Phrygian Cybele, with whom, as with Aphrodite and Artemis, her cult shows certain affinities. She was specially honoured in the district of Rhamnus in Attica, where she was perhaps originally an ancient Artemis, partly confused with Aphrodite. A festival called Nemeseia (by some identified with the Genesia) was held at Athens. Its object was to avert the nemesis of the dead, who were supposed to have the power of punishing the living, if their cult had been in any way neglected (Sophocles, *Electra*, 792; E. Rohde, *Psyche*, 1907, i. 236, note 1). At Smyrna there were two divinities of the name, more akin to Aphrodite than to Artemis. The reason for this duality is hard to explain; it is suggested that they represent two aspects of the goddess, the kindly and the malignant, or the goddesses of the old and the new city. Nemesis was also worshipped at Rome by victorious generals, and in imperial times was the patroness of gladiators and *venatores* (fighters with wild beasts) in the arena and one of the tutelary deities of the drilling-ground (*Nemesis campestris*). In the 3rd century A.D. there is evidence of the belief in an all-powerful Nemesis-Fortuna. She was worshipped by a society called Nemesiaci. In early times the representations of Nemesis resembled Aphrodite, who herself sometimes bears the epithet Nemesis. Later, as the goddess of proportion and the avenger of crime, she has as attributes a measuring rod, a bridle, a sword and a scourge, and rides in a chariot drawn by griffins.

See C. Walz, *De Nemese Graecorum* (Tübingen, 1852); E. Tournier, *Nemesis* (1863), and H. Fosnansky, "Nemesis und Adrasteia," in *Breslauer philologische Abhandlungen*, v. heft 2 (1890), both exhaustive monographs; an essay, "Nemesis, or the Divine Envy," by P. E. More, in *The New World* (N. Y., Dec. 1899); L. R. Farnell, *Cults of the Greek States*, ii.; and A. Legrand in Daremberg and Saglio's *Dictionnaire des antiquités*. For the Roman Nemesis, see G. Wissowa, *Religion und Kultus der Römer* (München, 1902).

**NEMESIUS** (fl. c. A.D. 390), a Christian philosopher, author of a treatise *περί φύσεως ἀνθρώπου* (*On Human Nature*), was, according to the title of his book, bishop of Emesa (in Syria); of his life nothing further is known, and even his date is uncertain, but internal evidence points to a date after the Apollinarian controversy and before the strife connected with the names of Eutyches and Nestorius, i.e. about the end of the 4th century. His book is an interesting attempt to compile a system of anthropology from the standpoint of the Christian philosophy. Moses and Paul are put side by side with Aristotle and Menander, and there is a clear inclination to Platonic doctrines of pre-existence and metempsychosis. In physiological matters he is in advance of Aristotle and Galen, though we can hardly assert—as has sometimes been thought—that he anticipated Harvey's discovery of the circulation of the blood. The treatise is conclusive evidence as to the mutual influence of Christianity and Hellenism in the 4th century. John of Damascus and the schoolmen, including Albertus Magnus and Thomas Aquinas,

held Nemesis in high esteem, believing his book to be the work of Gregory of Nyssa, with whom he has much in common.

Editions: Antwerp, 1575; Oxford, 1671; Halle, 1802; Migne's *Patrol. Gr.* vol. 40. Versions: Latin by Alesius, ed. Holzinger (1887); by Burgundio, ed. Burkhardt (1891-1896). Literature: Bender, *Untersuch. über Nemesis* (1896). See further Herzog-Hauck's *Realencyclop.*, s.v.

**NEMORENSIS LACUS** (mod. *Nemi*), a lake in the Alban Hills, in an extinct subsidiary crater in the outer ring of the ancient Alban crater, E. of the Lake of Albano. It is about 3½ m. in diameter and some 110 ft. deep; the precipitous slopes of its basin are over 300 ft. high, and on the side towards the modern village a good deal more, and are mainly cultivated. It is now remarkable for its picturesque beauty. In ancient times it was included in the territory of Aricia and bore the name "Mirror of Diana." The worship of Diana here was a very ancient one, and, as among the Scythians, was originally, so it was said, celebrated with human sacrifices; even in imperial times the priest of Diana was a man of low condition, a gladiator or a fugitive slave, who won his position by slaying his predecessor in fight, having first plucked a mistletoe branch from the sacred grove, and who, notwithstanding, bore the title of *rex* (king). It is curious that in none of the inscriptions that have been found is the priest of Diana mentioned; and it has indeed been believed by Morpurgo and Frazer that the *rex* was not the priest of Diana at all, but, according to the former, the priest of Virbius, or, according to the latter, the incarnation of the spirit of the forest. The temple itself was one of the most splendid in Latium; Octavian borrowed money from it in 31 B.C., and it is frequently mentioned by ancient writers. Its remains are situated a little above the level of the lake, and to the N.E. of it.

They consist of a large platform, the back of which is formed by a wall of concrete faced with *opus reticulatum*, with niches, resting against the cliffs which form the sides of the crater. Excavations in the 17th and the last quarter of the 19th centuries (now covered in again), and also in 1905, led to the discovery of the temple itself, a rectangular edifice, 98 by 52 ft., and of various inscriptions, a rich frieze in gilt bronze, many statuettes (*ex-votos*) from the *Janssae* of the temple in terra-cotta and bronze, a large number of coins, &c. None of the objects seem to go back beyond the 4th century B.C. A road descended to it from the Via Appia from the S.W., passing through the modern village of Genzano. The lake is drained by a tunnel of about 2 m. long of Roman date. On the W. side of the lake remains of two ships (really floating palaces moored to the shore) have been found, one belonging to the time of Caligula (as is indicated by an inscription on a lead pipe), and measuring 210 ft. long by 66 wide, the other even larger, 233 by 80 ft. The first was decorated with marbles and mosaics, and with some very fine bronze beamheads, with heads of wolves and lions having rings for hawsers in their mouths (and one of a Medusa), now in the Museo delle Terme at Rome, with remains of the woodwork, &c., &c. Various attempts have been made to raise the first ship, from the middle of the 15th century onwards, by which much harm has been done. The neighbourhood of the lake was naturally in favour with the Romans as a residence. Caesar had a villa constructed there, but destroyed again almost at once, because it did not satisfy him.

See F. Barnabei, *Notizie degli scavi* (1895), 361, 461; (1896), 188; V. Malafatti, *Notizie degli scavi* (1895), 471; (1896), 303; *Annuaire Marittimo* (1896), 370; (1897), 201; *The Golden Bough* (London, 1900); L. Morpurgo in *Monumenti del Lincei*, xiii. (1903), 297-899.

**NEMOURS, LORDS AND DUKES OF**. In the 12th and 13th centuries the lordship of Nemours, in Gâtinais, France, was in possession of the house of Villebeon, a member of which, Gautier, was marshal of France in the middle of the 13th century. The lordship was sold to King Philip III. in 1274 and 1276 by Jean and Philippe de Nemours, and was then made a county and given to Jean de Grailly, captal de Buch in 1364. In 1404 Charles VI. of France gave it to Charles III. of Evreux, king of Navarre, and erected it into a duchy in the peerage of France (*duché-pairie*). Charles III.'s daughter, Beatrix, brought the

duchy to her husband Jacques de Bourbon, count of La Marche, and by the marriage of their daughter, Eleanor, to Bernard of Armagnac, count of Pardiac, it passed to the house of Armagnac. After being confiscated and restored several times, the duchy reverted to the French crown in 1505, after the extinction of the house of Armagnac-Pardiac. In 1507 it was given by Louis XII. to his nephew, Gaston de Foix, who was killed at Ravenna in 1512. The duchy then returned to the royal domain, and was detached from it successively for Giuliano de Medici and his wife Philiberta of Savoy in 1515, for Louise of Savoy in 1524, and for Philip of Savoy, count of Genevois, in 1528. The descendants of the last-mentioned duke possessed the duchy until its sale to Louis XIV. In 1572 Louis gave it to his brother Philip, duke of Orleans, whose descendants possessed it until the Revolution. The title of duc de Nemours was afterwards given to Louis Charles, son of King Louis Philippe, who is dealt with separately below.

The following are the most noteworthy of the earlier dukes of Nemours.

**JAMES OF ARMAGNAC**, duke of Nemours (c. 1433-1477), was the son of Bernard d'Armagnac, count of Pardiac, and Eleanor of Bourbon-La Marche. As comte de Castres, he served under Charles VII. in Normandy in 1449 and 1450; and afterwards in Guienne. On the accession of Louis XI. the king loaded him with honours, married him to his god-daughter, Louise of Anjou, and recognized his title to the duchy of Nemours in 1462. Sent by Louis to pacify Roussillon, Nemours felt that he had been insufficiently rewarded for the rapid success of this expedition, and joined the League of the Public Weal in 1465. He subsequently became reconciled with Louis, but soon resumed his intrigues. After twice pardoning him, the king's patience became exhausted, and he besieged the duke's château at Carlat and took him prisoner. Nemours was treated with the utmost rigour, being shut up in a cage; and was finally condemned to death by the parlement and beheaded on the 4th of August 1477. See B. de Mandrot, *Jacques d'Armagnac, duc de Nemours* (Paris, 1890).

**PHILIP OF SAVOY**, duke of Nemours (1490-1533), was a son of Philip, duke of Savoy, and brother of Louise of Savoy, mother of Francis I. of France. Originally destined for the priesthood, he was given the bishopric of Geneva at the age of five, but resigned it in 1510, when he was made count of Genevois. He served under Louis XII., with whom he was present at the battle of Agnadello (1509), under the emperor Charles V. in 1520, and finally under his nephew, Francis I. In 1528 Francis gave him the duchy of Nemours and married him to Charlotte of Orléans-Longueville. He died on the 25th of November 1533.

His son, **JAMES** (1531-1585), became duke of Nemours in 1533. He distinguished himself at the sieges of Lens and Metz (1552-1553), at the battle of Renty (1554) and in the campaign of Piedmont (1555). He was a supporter of the Guises, and had to retire for some time into Savoy in consequence of a plot. On his return to France he fought the Huguenots, and signalized himself by his successes in Dauphiné and Lyonnais. In 1567 he induced the court to return from Meaux to Paris, took part in the battle of Saint Denis, protested against the peace of Longjumeau, and repulsed the invasion of Wolfgang, count palatine of Zweibrücken. He devoted his last years to letters and art, and died at Anney on the 15th of June 1585.

By his wife Anne of Este, the widow of Francis, duke of Guise, the duke left a son, **CHARLES EMMANUEL** (1567-1595), who in his youth was called prince of Genevois. Involved in political intrigues by his relationship with the Guises, he was imprisoned after the assassination of Henry, duke of Guise, and his brother the cardinal of Lorraine, in 1588, but contrived to escape. He fought at Ivry and Arques, and was governor of Paris when it was besieged by Henry IV. After quarrelling with his half-brother Charles of Lorraine, duke of Mayenne, he withdrew to his government of Lyonnais, where he endeavoured to make himself independent. He was imprisoned, however, in the château of Pierre-Encise by the archbishop of Lyons. After his escape he attacked Lyons, but was defeated owing

to the intervention of the constable de Montmorency. He died at Anney in July 1595.

His brother **HENRY** (1572-1632), called originally marquis de Saint-Sorlin, succeeded him as duke. In 1588 he took the marquise of Saluzzo from the French for his cousin, the duke of Savoy. The princes of Guise, his half-brothers, induced him to join the League, and in 1591 he was made governor of Dauphiné in the name of that faction. He made his submission to Henry IV. in 1596. After quarrelling with the duke of Savoy he withdrew to Burgundy and joined the Spaniards in their war against Savoy. After peace had been proclaimed on the 14th of November 1616, he retired to the French court. He died in 1632, and was succeeded by his eldest son, Louis, and on the death of the latter in 1641 by his second son, **CHARLES AMADEUS** (1624-1652), who served in the army of Flanders in 1645, and in the following year commanded the light cavalry at the siege of Courtrai. In 1652 he took part in the war of the Fronde, and fought at Bléneau and at the Faubourg St Antoine, where he was wounded. On the 30th of July of the same year he was killed in a duel by his brother-in-law, François de Vendôme, duke of Beaufort. He had two daughters, Marie Jeanne Baptiste (d. 1724), who married Charles Emmanuel of Savoy in 1665; and Marie Françoise Elisabeth, who married Alphonso VI., king of Portugal, in 1666. His brother Henry (1625-1659), who had been archbishop of Reims, but now withdrew from orders, succeeded to the title. In 1657 he married **MARIE D'ORLÉANS-LONGUEVILLE** (1625-1707), daughter of Henry II. of Orléans, duke of Longueville. This duchess of Nemours is a famous personage. At an early age she was involved in the first Fronde, which was directed by her father and her stepmother. Anne Geneviève de Bourbon-Condé, the celebrated duchesse de Longueville; and when her husband died in 1659, leaving her childless, the rest of her life was mainly spent in contesting her inheritance with her stepmother. She left some interesting *Mémoires*, which are published by C. B. Petitot in the *Collection complète des mémoires* (1819-1820).

**NEMOURS, LOUIS CHARLES PHILIPPE RAPHAËL**, DUC DE (1814-1806), second son of the duke of Orleans, afterwards King Louis Philippe, was born on the 25th of October 1814. At twelve years of age he was nominated colonel of the first regiment of chasseurs, and in 1830 he became a chevalier of the order of the Saint Esprit and entered the chamber of peers. As early as 1825 his name was mentioned as a possible candidate for the throne of Greece, and in 1831 he was elected king of the Belgians, but international considerations deterred Louis Philippe from accepting the honour for his son. In February 1831 he accompanied the French army which entered Belgium to support the new kingdom against Holland, and took part in the siege of Antwerp. He accompanied the Algerian expedition against the town of Constantine in the autumn of 1836, and in a second expedition (1837) he was entrusted with the command of a brigade and with the direction of the siege operations before Constantine. General Damrémont was killed by his side on the 12th of October, and the place was taken by assault on the 13th. He sailed a third time for Algeria in 1841, and served under General Bugeaud, taking part in the expedition to revictual Medea on the 29th of April, and in sharp fighting near Miliana on the 3rd to 5th of May. In the expedition against the fortified town of Takdemet he commanded the 1st infantry division. On his return to France he became commandant of the camp of Compiègne. He had been employed on missions of courtesy to England in 1835, in 1838 and in 1845, and to Berlin and Vienna in 1836. The occasion of his marriage in 1840 with Victoria, daughter of Duke Ferdinand of Saxe-Coburg, was marked by a check to Louis Philippe's government in the form of a refusal to bestow the marriage dowry proposed by Thiers in the chamber of deputies. The death of his elder brother, Ferdinand, duke of Orleans, in 1842 gave him a position of greater importance as the natural regent in the case of the accession of his nephew, the young count of Paris. His reserve and dislike of public functions, with a certain haughtiness of manner, however, made him unpopular. On the outbreak of the revolution of

1848 he held the Tuileries long enough to cover the king's retreat, but refrained from initiating active measures against the mob. He followed his sister-in-law, the duchess of Orléans, and her two sons to the chamber of deputies, but was separated from them by the rioters, and only escaped finally by disguising himself in the uniform of a national guard. He embarked for England, where he settled with his parents at Claremont. His chief aim during his exile, especially after his father's death, was a reconciliation between the two branches of the house of Bourbon, as indispensable to the re-establishment of the French monarchy in any form. These wishes were frustrated on the one hand by the attitude of the comte de Chambord, and on the other by the determination of the duchess of Orléans to maintain the pretensions of the count of Paris. Nemours was prepared to go further than the other princes of his family in accepting the principles of the legitimists, but lengthy negotiations ended in 1857 with a letter, written by Nemours, as he subsequently explained, at the dictation of his brother, François, prince de Joinville, in which he insisted that Chambord should express his adherence to the tricolour flag and to the principles of constitutional government. In 1871 the Orleans princes renewed their professions of allegiance to the senior branch of their house, but they were not consulted when the count of Chambord came to Paris in 1873, and their political differences remained until his death in 1883.

Nemours had lived at Bushey France after the death of Queen Marie Amélie in 1866. In 1871 the exile imposed on the French princes was withdrawn, but he only transferred his establishment to Paris after their disabilities were also removed. In March 1872 he was restored to his rank in the army as general of division, and placed in the first section of the general staff. After his retirement from the active list he continued to act as president of the Red Cross Society until 1881, when new decrees against the princes of the blood led to his withdrawal from Parisian society. During the presidency of Marshal MacMahon, he had appeared from time to time at the Elysée. He died at Versailles on the 26th of June 1896, the duchess having died at Claremont on the 10th of November 1857. Their children were Louis Philippe Marie Ferdinand Gaston, comte d'Eu (b. 1842), who married Isabella, eldest daughter of Don Pedro II. of Brazil; Ferdinand Philippe Marie, duc d'Alençon (b. 1844), who married Sophie of Bavaria (1847-1897), sister of the empress Elizabeth of Austria; Margaret (1846-1893), who married Prince Ladislas Czartoryski; and Blanche (b. 1857).

See R. Bazin, *Le Duc de Nemours* (1907); Paul Thureau-Dangin, *Histoire de la monarchie de juillet* (4 vols., 1884, &c.).

**NEMOURS**, a town of northern France, in the department of Seine-et-Marne, on the Loing and its canal, 26 m. S. of Melun, on the Paris-Lyon railway. Pop. (1906) 4814. The church, which dates mainly from the 16th century, has a handsome wooden spire, and there is a feudal castle. A statue of the mathematician Bézout (d. 1783), a native of the town, was erected in 1885. In the vicinity is a group of fine sandstone rocks, and sand is extensively quarried. Nemours is supposed to derive its name from the woods (*memora*) in the midst of which it formerly stood, and discoveries of Gallo-Roman remains indicate its early origin. It was captured by the English in 1420, but derives its historical importance rather from the lordship (afterwards duchy) to which it gave its name. In 1585 a treaty revoking previous concessions to the Protestants was concluded at Nemours between Catherine de Medici and the Guises.

**NENADOVICH, MATEYA** (1777-1854), Servian patriot, was born in 1777. He is generally called Prota Mateya, since as a boy of sixteen he was made a priest, and a few years later became archpriest (Prota) of Valjevo. His father, Alexa Nenadovich, *Knez* (chief magistrate) of the district of Valjevo, was one of the most popular and respected public men among the Servians at the beginning of the 19th century. When the four leaders of the Janissaries of the Belgrade Pashalic (the so-called Dahis) thought that the only way to prevent a general rising of the Servians was to intimidate them by murdering all their principal men, Alexa Nenadovich was one of the first victims. The

policy of the Dahis, instead of preventing, did actually and immediately provoke a general insurrection of the Servians against the Turks. Prota Mateya became the deputy-commander of the insurgents of the Valjevo district (1804), but did not hold the post for long, as Karageorge sent him in 1805 on a secret mission to St Petersburg, and afterwards employed him almost constantly as Servia's diplomatic envoy to Russia, Austria, Bucharest and Constantinople. After the fall of Karageorge (1813), the new leader of the Servians, Milosh Obrenovich, sent Prota Mateya as representative of Servia to the Congress of Vienna (1814-1815), where he pleaded the Servian cause indefatigably. During that mission he often saw Lord Castlereagh, and for the first time the Servian national interests were brought to the knowledge of British statesmen.

Prota Mateya's memoirs are the most valuable authority for the history of the first and second Servian insurrections against the Turks. The best edition of the *Memoari Prota Mateva Nenadovicha* was published by the Servian Literary Association in Belgrade in 1893.

**NENAGH**, a market town of Co. Tipperary, Ireland, finely situated in a rich though hilly country near the river Nenagh, 6½ m. S.W. from Dublin by the Ballybrophy and Limerick branch of the Great Southern & Western railway. Pop. (1901) 4704. Of the old castle, called Nenagh Round, dating from the time of King John, there still exists the circular donjon or keep. There are no remains of the hospital founded in 1200 for Austin canons, nor of the Franciscan friary, founded in the reign of Henry III. and one of the richest religious houses in Ireland. The town is governed by an urban district council. It was one of the ancient manors of the Butlers, who received for it the grant of a fair from Henry VIII. In 1550 the town and friary were burned by O'Carroll. In 1641 the town was taken by Owen Roe O'Neill, but shortly afterwards it was recaptured by Lord Inchiquin. It surrendered to Ireton in 1651, and was burned by Sarsfield in 1688.

**NENNIUS** (fl. 796), a Welsh writer to whom we owe the *Historia Britonum*, lived and wrote in Brecknock or Radnor. His work is known to us through thirty manuscripts; but the earliest of these cannot be dated much earlier than the year 1000; and all are defaced by interpolations which give to the work so confused a character that critics were long disposed to treat it as an unskillful forgery. A new turn was given to the controversy by Heinrich Zimmer, who, in his *Nennius vindicatus* (1893), traced the history of the work and, by a comparison of the manuscripts with the 11th-century translation of the Irish scholar, Gilla Coemgim (d. 1072), succeeded in stripping off the later accretions from the original nucleus of the *Historia*. Zimmer follows previous critics in rejecting the *Prologus maior* (§§ 1, 2), the *Capitula*, or table of contents, and part of the *Mirabilia* which form the concluding section. But he proves that Nennius should be regarded as the compiler of the *Historia* proper (§§ 7-65). Zimmer's conclusions are of more interest to literary critics than to historians. The only part of the *Historia* which deserves to be treated as a historical document is the section known as the *Genealogia Saxonum* (§§ 57-65). This is merely a recension of a work which was composed about 670 by a Briton of Strathclyde. The author's name is unknown; but he is, after Gildas, our earliest authority for the facts of the English conquest of England. Nennius himself gives us the oldest legends relating to the victories of King Arthur; the value of the *Historia* from this point of view is admitted by the severest critics. The chief authorities whom Nennius followed were Gildas' *De excidio Britonum*, Eusebius, the *Vita Patricii* of Murichu Maccu Machtheni, the *Collectanea* of Tirechan, the *Liber occupationis* (an Irish work on the settlement of Ireland), the *Liber de sex aetatibus mundi*, the chronicle of Prosper of Aquitaine, the *Liber beati Germani*. The sources from which he derived his notices of King Arthur (§ 56) have not been determined.

See J. Stevenson's edition of the *Historia Britonum* (English Hist. Soc., 1838), based on a careful study of the MSS.; A. de la Borderie, *L'Historia Britonum* (Paris and London, 1883), which summarizes the older negative criticism; H. Zimmer, *Nennius vindicatus* (Berlin, 1893); T. Mommsen in *Neues Archiv der Gesellschaft für ältere deutsche Geschichtskunde*, xix, 283. (H. W. C. D.)

**NEO-CAESAREA, SYNOD OF**, a synod held shortly after that of Ancyra, probably about 314 or 315 (although Hefele inclines to put it somewhat later). Its principal work was the adoption of fifteen disciplinary canons, which were subsequently accepted as ecumenical by the Council of Chalcedon, 451, and of which the most important are the following: i. degrading priests who marry after ordination; vii. forbidding a priest to be present at the second marriage of any one; viii. refusing ordination to the husband of an adulteress; xi. fixing thirty years as the age below which one might not be ordained (because Christ began His public ministry at the age of thirty); xiii. according to city priests the precedence over country priests; xv. permitting *Chorepiscopi* to celebrate the sacraments; xv. requiring that there be seven deacons in every city.

See Mansi ii. pp. 539-551; Hardouin i. pp. 282-286; Hefele (2nd ed.) i. pp. 242-251 (Eng. trans. i. pp. 222-230). (T. F. C.)

**NEOCOMIAN**, in geology, the name given to the lowest stage of the Cretaceous system. It was introduced by J. Thurmann in 1835 on account of the development of these rocks at Neuchâtel (Neocomum), Switzerland. It has been employed in more than one sense. In the type area the rocks have been divided into two sub-stages, a lower, Valanginian (from Valengin, E. Desor, 1854) and an upper, Hauterivian (from Hauterive, E. Renevier, 1874); there is also another local sub-stage, the infra-Valanginian or Berriasian (from Berrias, H. Coquand, 1876). These three sub-stages constitute the Neocomian in its restricted sense. A. von Koenen and other German geologists extend the use of the term to include the whole of the Lower Cretaceous up to the top of the Gault or Albian. Renevier divided the Lower Cretaceous into the Neocomian division, embracing the three sub-stages mentioned above, and an Urgonian division, including the Barremian, Rhodian and Aptian sub-stages. Sir A. Geikie (*Text Book of Geology*, 4th ed., 1903) regards "Neocomian" as synonymous with Lower Cretaceous, and he, like Renevier, closes this portion of the system at the top of the Lower Greensand (Aptian). Other British geologists (A. J. Jukes-Browne, &c.) restrict the Neocomian to the marine beds of Speeton and Tealby, and their estuarine equivalents, the Weald Clay and Hastings Sands (Wealden). Much confusion would be avoided by dropping the term Neocomian entirely and employing instead, for the type area, the sub-divisions given above. This becomes the more obvious when it is pointed out that the Berriasian type is limited to Dauphine; the Valanginian has not a much wider range; and the Hauterivian does not extend north of the Paris basin.

Characteristic fossils of the Berriasian are *Hoplites euthymi*, *H. occitanicus*; of the Valanginian, *Natica levithan*, *Belenites pistilliformis* and *B. dilatatus*, *Oxyrinoceras Gevrûi*; of the Hauterivian, *Hoplites radiatus*, *Crioceras capricornu*, *Exogyra Cosolini* and *Tonostrea complanatus*. The marine equivalents of these rocks in England are the lower Speeton Clays of Yorkshire and the Tealby beds of Lincolnshire. The Wealden beds of southern England represent approximately an estuarine phase of deposit of the same age. The Hills clay of Germany and Wealden of Hanover; the limestones and shales of Teschen; the *Aptychus* and *Pygope diphoides* marls of Spain, and the Petchorian formation of Russia are equivalents of the Neocomian in its narrower sense.

See CRETACEOUS, WEALDEN, SPEETON BEDS. (J. A. H.)

**NEOCRATE**, a rank or dignity granted by the Senate under the Roman Empire to certain cities of Asia, which had built temples for the worship of the emperors or had established cities of members of the imperial family. The Greek word *νεοκράτορ* meant literally a temple-sweeper (*νεός*, temple, *καρπεῖν*, to sweep), and was thence used both of a temple attendant and of a priestly holder of high rank who was in charge of a temple.

**NEOLITHIC, OR LATER STONE AGE** (Gr. *νέος*, new, and *λίθος*, stone), a term employed first by Lord Avebury and since generally accepted, for the period of highly finished and polished stone implements, in contrast with the rude workmanship of those of the earlier Stone Age (Palaeolithic). Knowledge of Neolithic times is derived principally from four sources, Tumuli or ancient burial-mounds, the Lake-dwellings of Switzerland, the Kitchen-middens of Denmark and the Bone-Caves. No trace of metal

is found, except gold, which seems to have been sometimes used for ornaments. Agriculture, pottery, weaving, the domestication of animals, the burying of the dead in dolmens, and the rearing of megalithic monuments are the typical developments of man during this stage.

See ARCHAEOLOGY; also Lord Avebury, *Prehistoric Times* (1900); Sir John Evans, *Ancient Stone Implements of Great Britain* (1897); Sir J. Prestwich, *Geology* (1886-1888).

**NEOPHYTE** (Gr. *νεόφυτος*, from *νέος*, new, *φύτρον*, a plant, "newly planted"), a word used in the Eusebian and other mysteries to designate the newly initiated, and in the early church applied to newly baptized persons. These usually wore the white garments which they received at their admission to the church (see BAPTISM) for eight days, from Easter eve till the Sunday after Easter (hence called *Dominica in albis*), but they were subject to strict supervision for some time longer and, on the authority of 1 Tim. iii. 6, were generally held ineligible for election as bishops, a rule to which, however, history shows some notable exceptions, as in the cases of St. Ambrose at Milan in 374 and Synesius of Cyrene at Ptolemais in 409, who were chosen bishops before they were even baptized. By the council of Nicaea (325) this rule was extended to the priesthood. The ancient discipline is still maintained in the Roman Church, and applies to converts from Christian sects as well as to those from heathenism. The period, however, is determined by circumstances. The term "neophyte" is also sometimes applied in the Roman Church to newly ordained priests, and even—though rarely—to novices of a religious order. In a transferred sense the word is also given to one beginning to learn any new subject.

See Bergier, *Dict. de théologie*, s.v.; Martigny, *Dict. des antiquités*, pp. 433-435; Siegel, *Christliche Alterthümer*, iii. 17 seq.; Riddle, *Christ. Antiquities*, pp. 313, 522; Walcott, *Sacred Archaeology*, s.v.

**NEOPLATONISM**, the name given specially to the last school of pagan philosophy, which grew up mainly among the Greeks of Alexandria from the 3rd century onwards. The term has also been applied to the Italian humanists of the Renaissance, and in modern times, somewhat vaguely, to thinkers who have based their speculations on the Platonic metaphysics or on Plotinus, and incorporated with it a tendency towards a mystical explanation of ultimate phenomena.

*Historical Position and Significance.*—The political history of the ancient world ends with the formation, under Diocletian and Constantine, of a universal state bearing the cast of Oriental as well as Graeco-Roman civilization. The history of ancient philosophy ends in like manner with a universal philosophy which assimilated elements of almost all the earlier systems, and worked up the results of Eastern and Western culture. Just as the Later Roman empire was at once the supreme effort of the old world and the outcome of its exhaustion, so Neoplatonism is in one aspect the consummation, in another the collapse, of ancient philosophy. Never before in Greek or in Roman speculation had the consciousness of man's dignity and superiority to nature found such adequate expression; never before had real science and pure knowledge been so undervalued and despised by the leaders of culture as they were by the Neoplatonists. Judged from the standpoint of empirical science, philosophy passed its meridian in Plato and Aristotle, declined in the post-Aristotelian systems, and set in the darkness of Neoplatonism. But, from the religious and moral point of view, it must be admitted that the ethical "mood" which Neoplatonism endeavoured to create and maintain is the highest and purest ever reached by antiquity.

It is a proof of the strength of the moral instincts of mankind that the only phase of culture which we can survey in all its stages from beginning to end culminated not in materialism, but in the boldest idealism. This idealism, however, is also in its way a mark of intellectual bankruptcy. Contempt for reason and science leads in the end to barbarism—its necessary consequence being the rudest superstition. As a matter of fact, barbarism did break out after the flower had fallen from Neoplatonism. The philosophers themselves, no doubt, still lived

on the knowledge they repudiated; but the masses were trained to a superstition with which the Christian church, as the executor of Neoplatonism, had to reckon and contend. By a fortunate coincidence, at the very moment when this bankruptcy of the old culture must have become apparent, the stage of history was occupied by barbaric peoples. This has obscured the fact that the inner history of antiquity, ending as it did in despair of this world, must in any event have seen a recurrence of barbarism. The present world was a thing that men would neither enjoy nor master nor study. A new world was discovered, for the sake of which everything else was abandoned; to make sure of that world insight and intelligence were freely sacrificed; and, in the light that streamed from beyond, the absurdities of the present became wisdom, and its wisdom became foolishness.

Such is Neoplatonism. The pre-Socratic philosophy took its stand on natural science, to the exclusion of ethics and religion. The systems of Plato and Aristotle sought to adjust the rival claims of physics and ethics (although the supremacy of the latter was already acknowledged); but the popular religions were thrown overboard. The post-Aristotelian philosophy in all its branches makes withdrawal from the objective world its starting-point. It might seem, indeed, that Stoicism indicates a falling off from Plato and Aristotle towards materialism, but the ethical dualism, which was the ruling tendency of the Stoa, could not long endure its materialistic physics, and took refuge in the metaphysical dualism of the Platonists. But this originated no permanent philosophical creation. From one-sided Platonism issued the various forms of scepticism, the attempt to undermine the trustworthiness of empirical knowledge. Neoplatonism, coming last, borrowed something from all the schools. First, it stands in the line of post-Aristotelian systems; it is, in fact, as a subjective philosophy, their logical completion. Secondly, it is founded on scepticism; for it has neither interest in, nor reliance upon, empirical knowledge. Thirdly, it can justly claim the honour of Plato's name, since it expressly goes back to him for its metaphysics, directly combating those of the Stoa. Yet even on this point it learned something from the Stoics; the Neoplatonic conception of the action of the Deity on the world and of the essence and origin of matter can only be explained by reference to the dynamic pantheism of the Stoa. Fourthly, the study of Aristotle also exercised an influence on Neoplatonism. This appears not only in its philosophical method, but also—though less prominently—in its metaphysics. And, fifthly, Neoplatonism adopted the ethics of Stoicism; although it was found necessary to supplement them by a still higher conception of the functions of the spirit.

Thus, with the exception of Epicureanism—which was always treated by Neoplatonism as its mortal enemy—there is no outstanding earlier system which did not contribute something to the new philosophy. And yet Neoplatonism cannot be described as an eclectic system, in the ordinary sense of the word. For, in the first place, it is dominated by one all-pervading interest—the religious; and in the second place, it introduced a new first principle into philosophy, viz. the supra-rational, that which lies beyond reason and beyond reality. This principle is not to be identified with the "idea" of Plato or with the "form" of Aristotle. Neoplatonism perceived that neither sense perception nor rational cognition is a sufficient basis or justification for religious ethics; consequently it broke away from rationalistic ethics as decidedly as from utilitarian morality. It had therefore to find out a new world and a new spiritual function, in order first to establish the existence of what it desiderated, and then to realize and describe what it had proved to exist. Man, however, cannot transcend his psychological endowment. If he will not allow his thought to be determined by experience, he falls a victim to his imagination. In other words, thought, which will not stop, takes to mythology; and in the place of reason we have superstition. Still, as we cannot allow every fancy of the subjective reason to assert itself, we require some new and potent principle to keep the imagination within bounds. This is found

in the authority of a sound tradition. Such authority must be superhuman, otherwise it can have no claim on our respect; it must, therefore, be divine. The highest sphere of knowledge—the supra-rational—as well as the very possibility of knowledge, must depend on divine communications—that is, on revelations. In short, philosophy as represented by Neoplatonism, its sole interest being a religious interest, and its highest object the supra-rational, must be a philosophy of revelation.

This is not a prominent feature in Plotinus or his immediate disciples, who still exhibit full confidence in the subjective pre-dispositions of their philosophy. But the later adherents of the school did not possess this confidence<sup>1</sup>; they based their philosophy on revelations of the Deity, and they found these in the religious traditions and rites of all nations. The Stoics had taught them to overstep the political boundaries of states and nationalities, and rise from the Hellenic to a universal human consciousness. Through all history the spirit of God has breathed; everywhere we discover the traces of His revelation. The older any religious tradition or mode of worship is, the more venerable is it, the richer in divine ideas. Hence the ancient religions of the East had a peculiar interest for the Neoplatonist. In the interpretation of myths Neoplatonism followed the allegorical method, as practised especially by the Stoa; but the importance it attached to the spiritualized myths was unknown to the Stoic philosophers. The latter interpreted the myths and were done with them; the later Neoplatonists treated them as the proper material and the secure foundation of philosophy. Neoplatonism claimed to be not merely the absolute philosophy, the keystone of all previous systems, but also the absolute religion, reinvigorating and transforming all previous religions. It contemplated a restoration of all the religions of antiquity, by allowing each to retain its traditional forms, and at the same time making each a vehicle for the religious attitude and the religious truth embraced in Neoplatonism; while every form of ritual was to become a stepping-stone to a high morality worthy of mankind. In short, Neoplatonism seizes on the aspiration of the human soul after a higher life, and treats this psychological fact as the key to the interpretation of the universe. Hence the existing religions, after being refined and spiritualized, were made the basis of philosophy.<sup>2</sup>

Neoplatonism thus represents a stage in the history of religion; indeed this is precisely where its historical importance lies. In the progress of science and enlightenment it has no positive significance, except as a necessary transition which the race had to make in order to get rid of nature-religion, and that undervaluing of the spiritual life which formed an insuperable obstacle to the advance of human knowledge. Neoplatonism, however, failed as signally in its religious enterprise as it did in its philosophical. While seeking to perfect ancient philosophy, it really extinguished it; and in like manner its attempted reconstruction of ancient religions only resulted in their destruction. For in requiring these religions to impart certain prescribed religious truths, and to inculcate the highest moral tone, it burdened them with problems to which they were unequal. And further, by inviting them to loosen, though not exactly to dissolve, their political allegiance—the very thing that gave them stability—it removed the foundation on which they rested. But might it not then have placed them on a broader and firmer foundation? Was not the universal empire of Rome ready at hand, and might not the new religion have stood to it in the same relation of dependence which the earlier religions had held to the smaller nations and states? This was no longer possible. It is true that the political and spiritual histories of the peoples on the Mediterranean run in parallel lines, the one leading up to the universal monarchy of Rome, the other leading up to monotheism and universal human morality. But the spiritual development had shot far ahead of the political; even the Stoa occupied a height far beyond the reach of anything in the political sphere. It is also true that Neoplatonism sought to come to an understanding

<sup>1</sup> Porphyry wrote a book, *περί τῆς ἐκ λογίων φιλοσοφίας*, but this was before he became a pupil of Plotinus; as a philosopher he was independent of the *λόγια*.



with the Byzantine Roman empire; Julian perished in the pursuit of this project. But even before his day the shrewder Neoplatonists had seen that their lofty religious philosophy could not stoop to an alliance with the despotic world-empire, because it could not come in contact with the world at all. To Neoplatonism political affairs are at bottom as indifferent as all other earthly things. The idealism of the new philosophy was too heavenly to be naturalized in the Byzantine empire, which stood more in need of police officials than of philosophers. Important and instructive, therefore, as are the attempts made from time to time by the state and by individual philosophers to unite Neoplatonism and the universal monarchy, their failure was a foregone conclusion.

There is one other question which we are called upon to raise here. Why did not Neoplatonism set up an independent religious community? Why did it not provide for its mixed multitude of divinities by founding a universal church, in which all the gods of all nations might be worshipped along with the one ineffable Deity? The answer to this question involves the answer to another—Why was Neoplatonism defeated by Christianity? Three essentials of a permanent religious foundation were wanting in Neoplatonism; they are admirably indicated in Augustine's *Confessions* (vii. 18-21). First, and chiefly, it lacked a religious founder; second, it could not tell how the state of inward peace and blessedness could become permanent; third, it had no means to win those who were not endowed with the speculative faculty. The philosophical discipline which it recommended for the attainment of the highest good was beyond the reach of the masses; and the way by which the masses could attain the highest good was a secret unknown to Neoplatonism. Thus it remained a school for the "wise and prudent"; and when Julian tried to enlist the sympathies of the common rude man for the doctrines and worship of this school, he was met with scorn and ridicule.

It is not as a philosophy, then, nor as a new religion, that Neoplatonism became a decisive factor in history, but, if one may use the expression, as a "mood." The instinctive certainty that there is a supreme good, lying beyond empirical experience, and yet not an intellectual good—this feeling, and the accompanying conviction of the utter vanity of all earthly things, were produced and sustained by Neoplatonism. Only it could not describe the nature of this highest good; and therefore it had to abandon itself to imagination and aesthetic impressions. It changed thought into an emotional dream; it plunged into the ocean of sentiment; it treated the old world of fable as the reflection of a higher reality, and transformed reality into poetry; and after all these expedients, to borrow a phrase of Augustine's, it only saw afar off the land of its desire.

Yet the influence of Neoplatonism on the history of our ethical culture is immeasurable, above all because it begot the consciousness that the only blessedness which can satisfy the heart must be sought higher even than the sphere of reason. That man shall not live by bread alone, the world had learned before Neoplatonism; but Neoplatonism enforced the deeper truth—a truth which the older philosophy had missed—that man shall not live by knowledge alone. And, besides the propaedeutic importance which thus belongs to it, another fact has to be taken into account in estimating the influence of Neoplatonism. It is to this day the nursery of that whole type of devotion which affects renunciation of the world, which strives after an ideal, without the strength to rise above aesthetic impressions, and is never able to form a clear conception of the object of its own aspiration.

*Origin.*—As forerunners of Neoplatonism we may regard, on the one hand, those Stoics who accepted the Platonic distinction between the sensible world and the intelligible, and, on the other hand, the so-called Neopythagoreans and religious philosophers like Plutarch of Chaeronea and especially Numenius of Apamea. But these cannot be considered the actual progenitors of Neoplatonism; their philosophic method is quite elementary as compared with the Neoplatonic, their fundamental

principles are uncertain, and unbounded deference is still paid to the authority of Plato. The Jewish and Christian thinkers of the first two centuries approach considerably nearer than Numenius to the later Neoplatonism.<sup>1</sup> Here we have Philo, to begin with. Philo, who translated the Old Testament religion into the terms of Hellenic thought, holds as an inference from his theory of revelation that the divine Supreme Being is "supra-rational," that He can be reached only through "ecstasy"; and that the oracles of God supply the material of moral and religious knowledge. The religious ethics of Philo—a compound of Stoic, Platonic and Neopythagorean elements—already bear the peculiar stamp which we recognize in Neoplatonism. While his system assigns the supremacy to Greek philosophy over the national religion of Israel, it exacts from the former, as a sort of tribute to the latter, the recognition of the elevation of God above the province of reason. The claim of positive religion to be something more than the intellectual apprehension of the reason in the universe is thus acknowledged. Religious syncretism is also a feature of Philo's system, but it differs essentially from what we find in later Neoplatonism. For Philo pays no respect to any cultus except the Jewish; and he believed that all the fragments of truth to be found amongst Greeks and Romans had been borrowed from the books of Moses. The earliest Christian philosophers, particularly Justin and Athenagoras, likewise prepared the way for the speculations of the Neoplatonists—partly by their attempts to connect Christianity with Stoicism and Platonism, partly by their ambition to exhibit Christianity as "hyperplatonism." In the introduction to his *Dialogue with Trypho*, Justin follows a method which bears a striking resemblance to the later method of Neoplatonism: he seeks to base the Christian knowledge of God—that is, the knowledge of the truth—on Platonism, Scepticism and "Revelation." A still more remarkable parallel to the later Neoplatonism is afforded by the Christian Gnostics of Alexandria, especially Valentinus and the followers of Basilides.<sup>2</sup> Like the Neoplatonists, the Basilidians believed, not in an emanation from the Godhead, but in a dynamic manifestation of its activity. The same is true of Valentinus, who also placed an unnameable being at the apex of his system, and regarded matter, not as a second principle, but as a product of the one divine principle. It must be added that the dependence of Basilides and Valentinus on Zeno and Plato is beyond dispute. But the method observed by these Gnostics in thinking out the plan and the history of the universe is by no means thoroughgoing. Ancient myths are admitted without undergoing analysis; the most naive realism alternates with daring efforts at spiritualizing. Philosophically considered, therefore, the Gnostic systems are very unlike the rigorous self-consistency of Neoplatonism; although they certainly contain almost all the elements which enter into the Neoplatonic theory of the universe.

But were the oldest Neoplatonists really acquainted with the speculations of Philo, or Justin, or Valentinus, or Basilides? Did they know the Oriental religions, Judaism and Christianity in particular? And, if so, did they really derive anything from these sources?

To these questions we cannot give decided, still less definite and precise, answers. Since Neoplatonism originated in Alexandria, where Oriental modes of worship were accessible to every one, and since the Jewish philosophy had also taken its place in the literary circles of Alexandria, we may safely assume that even the earliest of the Neoplatonists possessed

<sup>1</sup> The resemblance would probably be still more apparent if we thoroughly understood the development of Christianity at Alexandria in the 2nd century; but unfortunately we have only very meagre fragments to guide us here.

<sup>2</sup> The dogmas of the Basilidians, as given by Hippolytus, read almost like passages from Neoplatonic works: *ἔστι οὐδὲ θεὸς, οὐκ οὐσία, οὐκ ἀπόσιτος, οὐκ ἀρχαῖος, οὐκ ἀσώτητος, οὐκ ἀπύρηντος, οὐκ ἀνελήθητος, οὐκ ἐπινοήτως, . . . οὐκ ἄν θεὸς ἀνόητος, ἀνομήθητος, ἀβέβαιος, ἀπροσέκτως, ἀπόσιτος, ἀνεπέριθτος κόσμος ἠθλήτων τοιαύτων . . . οὐκ οὐκ ἄν θεὸς ἐπινοήτως κόσμος οὐκ ὄντα ἔξ οὐκ ὄντων, καταβαλόμενος καὶ ἰσοσθέντας ἀπέμωα τι ἐν ἔχον πᾶσαν ἐν ἑαυτῷ τὴν τοῦ κόσμου πανσπερμία* (*Philos. vii.* 20 seq.). See Gnosticism, Basilides, &c.

an acquaintance with Judaism and Christianity. But if we search Plotinus for evidence of any actual influence of Jewish and Christian philosophy, we search in vain; and the existence of any such influence is all the more unlikely because it is only the later Neoplatonism that offers striking and deep-rooted parallels to Philo and the Gnostics. The Philonic and Gnostic philosophies thus appear to be merely an historical anticipation of the Neoplatonic, without any real connexion. Nor is there anything mysterious in such an anticipation. It simply means that a certain religious and philosophical tendency, which grew up slowly on Greek soil, was already implanted in those who occupied the vantage-ground of a revealed religion of redemption. We have to come down to Iamblichus and his school before we find complete correspondence with the Christian Gnosticism of the 2nd century; that is to say, it is only in the 4th century that Greek philosophy in its proper development reaches the stage at which certain Greek philosophers who had embraced Christianity had arrived in the 2nd century. The influence of Christianity—whether Gnostic or Catholic—on Neoplatonism was at no time very considerable, although individual Neoplatonists, after Amelius, used Christian texts as oracles, and put on record their admiration for Christ.

*History and Doctrines.*—The founder of the Neoplatonic school in Alexandria is supposed to have been Ammonius Saccas (*q.v.*).

*Plotinus.* But the *Enneads* of his pupil Plotinus are the primary and classical document of Neoplatonism. The doctrine of Plotinus is mysticism, and like all mysticism it consists of two main divisions. The first or theoretical part deals with the high origin of the human soul, and shows how it has departed from its first estate. In the second or practical part the way is pointed out by which the soul may again return to the Eternal and Supreme. Since the soul in its longings reaches forth beyond all sensible things, beyond the world of ideas even, it follows that the highest being must be something supra-rational. The system thus embraces three heads—(1) the primeval Being, (2) the ideal world and the soul, (3) the phenomenal world. We may also, however, in accordance with the views of Plotinus, divide thus: (A) the invisible world—(1) the primeval Being, (2) the ideal world, (3) the soul; (B) the phenomenal world.

The primeval Being is, as opposed to the many, the One; as opposed to the finite, the Infinite, the unlimited. It is the source of all life, and therefore absolute causality and the only real existence. It is, moreover, the Good, in so far as all finite things have their purpose in it, and ought to flow back to it. But one cannot attach moral attributes to the original Being itself, because these would imply limitation. It has no attributes of any kind; it is being without magnitude, without life, without thought; in strict propriety, indeed, we ought not to speak of it as existing; it is "above existence," "above goodness." It is also active force without a substratum; as active force the primeval Being is perpetually producing something else, without alteration, or motion, or diminution of itself. This production is not a physical process, but an emission of force; and, since the product has real existence only in virtue of the original existence working in it, Neoplatonism may be described as a species of dynamic pantheism. Directly or indirectly, everything is brought forth by the "One." In it all things, so far as they have being, are divine, and God is all in all. Derived existence, however, is not like the original Being itself, but is subject to a law of diminishing completeness. It is indeed an image and reflection of the first Being; but the further the line of successive projections is prolonged the smaller is its share in the true existence. The totality of being may thus be conceived as a series of concentric circles, fading away towards the verge of non-existence, the force of the original Being in the outermost circle being a vanishing quantity. Each lower stage of being is united with the "One" by all the higher stages, and receives its share of reality only by transmission through them. All derived existence, however, has a drift towards, a longing for, the higher, and bends towards it so far as its nature will permit.

The original Being first of all throws out the *nous*, which is a perfect image of the One and the archetype of all existing things. It is at once being and thought, ideal world and idea. As image, the *nous* corresponds perfectly to the One, but as derived it is entirely different. What Plotinus understands by the *nous* is the highest sphere accessible to the human mind (*κόσμος νοητός*), and, along with that, pure intelligence.

The image and product of the motionless *nous* is the soul, which, according to Plotinus is, like the *nous*, immaterial. Its relation to the *nous* is the same as that of the *nous* to the One. It stands between the *nous* and the phenomenal world, is permeated and illuminated by the former, but is also in contact with the latter. The *nous* is indivisible; the soul may preserve its unity and remain in the *nous*, but at the same time it has the power of uniting with the corporeal world and thus being disintegrated. It therefore occupies an intermediate position. As a single soul (world-soul) it belongs in essence and destination to the intelligible world; but it also embraces innumerable individual souls; and these can either submit to be ruled by the *nous*, or turn aside to the sensual and lose themselves in the finite.

Then the soul, a moving essence, generates the corporeal or phenomenal world. This world ought to be so pervaded by the soul that its various parts should remain in perfect harmony. Plotinus is no dualist, like the Christian Gnostics; he admires the beauty and splendour of the world. So long as idea governs matter, or the soul governs the body, the world is fair and good. It is an image—though a shadowy image—of the upper world, and the degrees of better and worse in it are essential to the harmony of the whole. But in the actual phenomenal world unity and harmony are replaced by strife and discord; the result is a conflict, a becoming and vanishing, an illusive existence. And the reason for this state of things is that bodies rest on a substratum of matter. Matter is the base work of each (*ὁ βῆθος ἐκείνου ἢ ἕλης*); it is the dark principle, the indeterminate, that which has no qualities, the *μη ὄν*. Destitute of form and idea, it is evil; as capable of form it is neutral.

The human souls which have descended into corporeality are those which have allowed themselves to be ensnared by sensuality and overpowered by lust. They now seek to cut themselves loose from their true being; and, striving after independence, they assume a false existence. They must turn back from this; and, since they have not lost their freedom, a conversion is still possible.

Here, then, we enter upon the practical philosophy. Along the same road by which it descended the soul must retrace its steps back to the supreme Good. It must first of all return to itself. This is accomplished by the practice of virtue, which aims at likeness to God, and leads up to God. In the ethics of Plotinus all the older schemes of virtue are taken over and arranged in a graduated series. The lowest stage is that of the civil virtues, then follow the purifying, and last of all the divine virtues. The civil virtues merely adorn the life, without elevating the soul. That is the office of the purifying virtues, by which the soul is freed from sensuality and led back to itself, and thence to the *nous*. By means of ascetic observances the man becomes once more a spiritual and self-being, free from all sin. But there is still a higher attainment; it is not enough to be sinless, one must become "God." This is reached through contemplation of the primeval Being, the One—in other words, through an ecstatic approach to it. Thought cannot attain to this, for thought reaches only to the *nous*, and is itself a kind of motion. It is only in a state of perfect passivity and repose that the soul can recognize and touch the primeval Being. Hence the soul must first pass through a spiritual curriculum. Beginning with the contemplation of corporeal things in their multiplicity and harmony, it then retires upon itself and withdraws to the depths of its own being, rising thence to the *nous*, the world of ideas. But even there it does not find the Highest, the One; it still hears a voice saying, "not we have made ourselves." The last stage is reached when, in the highest tension and concentration, beholding in silence and utter forgetfulness of all things, it is able as it were to lose itself. Then it may see God, the fountain of life, the source of being, the origin of all good, the root of the soul. In that moment it enjoys the highest indescribable bliss; it is as it were swallowed up of divinity, bathed in the light of eternity.<sup>1</sup>

Such is the religious philosophy of Plotinus, and for himself personally it sufficed, without the aid of the popular religion or worship. Nevertheless he sought for points of support in these. God is certainly in the truest sense nothing but the primeval Being; but He reveals Himself in a variety of emanations and manifestations. The *nous* is a sort of second god, the *λόγοι* which are wrapped up in it are gods, the stars are gods, and so on. A rigid monotheism appeared to Plotinus a miserable conception. He gave a meaning to the myths of the popular religions, and he had something to say even for magic, soothsaying and prayer. In support of image-worship he advanced

<sup>1</sup> Porphyry tells us that on four occasions during the six years of their intercourse Plotinus attained to this ecstatic union with God.

arguments which were afterwards adopted by the Christian image-worshippers. Still, as compared with the later Neoplatonists, he is comparatively free from crass superstition and wild fanaticism. He is not to be classed amongst the "deceived deceivers," and the restoration of the worship of the old gods was by no means his chief object.

Amongst his pupils, Amelius and Porphyry are the most eminent. Amelius modified the teaching of Plotinus on certain points; and he also put some value on the prologue to the Gospel of John. To Porphyry (*q.v.*) belongs the credit of having recast and popularized the system of his master Plotinus. He was not an original thinker, but a diligent student, distinguished by great learning, by a turn for historical and philological criticism, and by an earnest purpose to uproot false teaching—especially Christianity, to ennoble men and train them to goodness. The system of Porphyry is more emphatically practical and religious than that of Plotinus. The object of philosophy, according to Porphyry, is the salvation of the soul. The origin and the blame of evil are not in the body, but in the desires of the soul. Hence the strictest asceticism (abstinence from flesh, and wine, and sexual intercourse) is demanded, as well as the knowledge of God. As he advanced in life, Porphyry protested more and more earnestly against the rude faith of the common people and their immoral worship. But, outspoken as he was in his criticism of the popular religions, he had no wish to give them up. He stood up for a pure worship of the many gods, and maintained the cause of every old national religion and the ceremonial duties of its adherents. His work *Against the Christians* was directed, not against Christ, nor even against what he believed to be Christ's teaching, but against the Christians of his own day and their sacred books, which, according to Porphyry, were the work of deceivers and ignorant people. In his trenchant criticism of the origin of what passed for Christianity in his time, he spoke bitter and severe truths, which have gained for him the reputation of the most rabid and wicked of all the enemies of Christianity. His work was destroyed,<sup>1</sup> but the copious extracts which we find in Lactantius, Augustine, Jerome, Macarius Magnus and others show how profoundly he had studied the Christian writings, and how great was his talent for real historical research.

Porphyry marks the transition to a new phase of Neoplatonism, in which it becomes completely subservient to polytheism, and seeks before everything else to protect the Greek and Oriental religions from the formidable assault of Christianity. In the hands of Iamblichus (*q.v.*), the pupil of Porphyry, Neoplatonism is changed "from a philosophical theory to a theological doctrine." The distinctive tenets of Iamblichus cannot be accounted for from scientific but only from practical considerations. In order to justify superstition and the ancient forms of worship, philosophy becomes in his hands a theurgy, a knowledge of mysteries, a sort of spiritualism.

To this period also belongs a set of "philosophers," with regard to whom it is impossible to say whether they are dupes or impostors—the "decepti deceptores" of whom Augustine speaks. In this philosophy the mystical properties of numbers are a leading feature; absurd and mechanical notions are glossed over with the sheen of sacramental mystery; myths are explained by pious fancies and fine-sounding pietistic reflections; miracles, even the most ridiculous, are believed in, and miracles are wrought. The "philosopher" has become a priest of magic and philosophy a method of incantation. Moreover, in the unbridled exercise of speculation, the number of divine beings was increased indefinitely; and these fantastic accessions to Olympus in the system of Iamblichus show that Greek philosophy is returning to mythology, and that nature-religion is still a power in the world. And yet it is undeniable that the very noblest and choicest minds of the 4th century are to be found in the ranks of the Neoplatonists. So great was the general decline that this Neoplatonic philosophy offered a welcome shelter to many earnest and influential men, in spite of the

charlatans and hypocrites who were gathered under the same roof. On certain points of doctrine, too, the dogmatic of Iamblichus indicates a real advance. Thus his emphatic assertion of the truth that the seat of evil is in the will is noteworthy; and so also is his repudiation of Plotinus's theory of the divinity of the soul.

The numerous followers of Iamblichus—Aedesius, Chrysanthius, Eusebius, Priscus, Sopater, Sallust, and, most famous of all, Maximus (*q.v.*), rendered little service to speculation. Some of them (Themistius in particular) are known as commentators on the older philosophers, and others as the missionaries of mysticism. The work *De mysteriis Aegyptiorum* is the best sample of the views and aims of these philosophers. Their hopes rose high when Julian ascended the imperial throne (361–363). But the emperor himself lived long enough to see that his romantic policy of restoration was to leave no results; and after his early death all hope of extinguishing Christianity was abandoned.

But undoubtedly the victory of Christianity in the age of Valentinian and Theodosius had a purifying influence on Neoplatonism. During the struggle for supremacy, the philosophers had been driven to make common cause with everything that was hostile to Christianity. But now Neoplatonism was thrust from the great stage of history. The church and church theology, to whose guidance the masses now surrendered themselves, took in along with them their superstition, their polytheism, their magic, their myths, and all the machinery of religious witchcraft. The more all this settled and established itself—certainly not without opposition—in the church the purer did Neoplatonism become. While maintaining intact its religious attitude and its theory of knowledge, it returned with new zest to scientific studies, especially the study of the old philosophers. If Plato still remains the divine philosopher, yet we can perceive that after the year 400 the writings of Aristotle are increasingly read and valued. In the chief cities of the empire Neoplatonic schools flourished till the beginning of the 5th century; during this period, indeed, they were the training-schools of Christian theologians. At Alexandria the noble Hypatia (*q.v.*) taught, to whose memory her impassioned disciple Synesius, afterwards a bishop, reared a splendid monument. But after the beginning of the 5th century the fanaticism of the church could no longer endure the presence of "heathenism." The murder of Hypatia was the death of philosophy in Alexandria, although the school there maintained a lingering existence till the middle of the 6th century. But there was one city of the East which, lying apart from the crowded highways of the world, had sunk to a mere provincial town, and yet possessed associations which the church of the 5th century felt herself powerless to eradicate. In Athens a Neoplatonic school still flourished. There, under the monuments of its glorious past, Hellenism found its last retreat. The school of Athens returned to a stricter philosophical method and the cultivation of scholarship. Still holding by a religious philosophy, it undertook to reduce the whole Greek tradition, as seen in the light of Plotinus, to a comprehensive and closely knit system. Hence the philosophy which arose at Athens was what may fairly be termed scholasticism. For every philosophy is scholastic whose subject-matter is imaginative and mystical, and which handles this subject-matter according to established rules in logical categories and distinctions. Now to these Neoplatonists, the books of Plato, along with certain divine oracles, the Orphic poems, and much more which they assigned to a remote antiquity, were documents of canonical authority; they were inspired divine writings. Out of these they drew the material of their philosophy, which they then proceeded to elaborate with the appliances of dialectic.

The most distinguished teachers at Athens were Plutarch (*q.v.*), his disciple Syrianus (who did important work as a commentator on Plato and Aristotle, and further deserves mention for his vigorous defence of the freedom of the will), but above all Proclus (411–485). Proclus is the great schoolman of Neoplatonism. It was he who, combining religious

<sup>1</sup> It was condemned by an edict of the emperors Theodosius II. and Valentinian in the year 448.

ardour with formal acuteness, connected the whole mass of traditional lore into a huge system, making good defects, and smoothing away contradictions by means of distinctions and speculations. "It was reserved for Proclus," says Zeller, "to bring the Neoplatonic philosophy to its formal conclusion by the rigorous consistency of his dialectic, and, keeping in view all the modifications which it had undergone in the course of two centuries, to give it that form in which it was transferred to Christianity and Mahomedanism in the middle ages." Forty-four years after the death of Proclus the school of Athens was closed by Justinian (A.D. 529); but it had already fulfilled its mission in the work of Proclus. The works of Proclus, as the last testament of Hellenism to the church and the middle ages, exerted an incalculable influence on the next thousand years. They not only formed one of the bridges by which the medieval thinkers got back to Plato and Aristotle; they determined the scientific method of thirty generations, and they partly created and partly nourished the Christian mysticism of the middle ages.

The disciples of Proclus are not eminent (Marinus, Asclepiodotus, Ammonius, Zenodotus, Isidorus, Hegias, Damascius). The last president of the Athenian school was Damascius (q.v.). When Justinian issued the edict for the suppression of the school, Damascius along with Simplicius (the painstaking commentator on Aristotle) and five other Neoplatonists set out to make a home in Persia. They found the conditions were unfavourable and were allowed to return (see CHOSROES I.).

At the beginning of the 6th century Neoplatonism had ceased to exist in the East as an independent philosophy. Almost at the same time, however—and the coincidence is not accidental—it made new conquests in the church theology through the writings of the pseudo-Dionysius. It began to bear fruit in Christian mysticism, and to diffuse a new magical leaven through the worship of the church.

In the West, where philosophical efforts of any kind had been very rare since the 2nd century, and where mystical contemplation did not meet with the necessary conditions, Neoplatonism found a congenial soil only in isolated individuals. C. Marius Victorinus (q.v.) translated certain works of Plotinus, and thus had a decisive influence on the spiritual history of Augustine (*Confess.* vii. 9, viii. 2). It may be said that Neoplatonism influenced the West only through the medium of the church theology, or, in some instances, under that disguise. Even Boetius (it may now be considered certain) was a catholic Christian, although his whole mode of thought was certainly Neoplatonic (see BOETIUS). His violent death in the year 525 marks the end of independent philosophy in the West. But indeed this last of the Roman philosophers stood quite alone in his century, and the philosophy for which he lived was neither original, nor well-grounded, nor methodically developed.

*Neoplatonism and the Theology of the Church.*—The question as to the influence of Neoplatonism on the development of Christianity is not easily answered, because it is scarcely possible to get a complete view of their mutual relations. The answer will depend, in the first instance, upon how much is included under the term "Neoplatonism." If Neoplatonism is understood in the widest sense, as the highest and fittest expression of the religious movements at work in the Graeco-Roman empire from the 2nd to the 5th century, then it may be regarded as the twin-sister of the church dogmatic which grew up during the same period; the younger sister was brought up by the elder, then rebelled against her and at last tyrannized over her. The Neoplatonists themselves characterized the theologians of the church as intruders, who had appropriated the Greek philosophy and spoiled it by the admixture of strange fables. Thus Porphyry says of Origen (*Euseb. H.E. vi. 19*). "The outer life of Origen was that of a Christian and contrary to law; but, as far as his views of things and of God are concerned, he thought like the Greeks, whose convictions he regarded as foreign to himself." This verdict of Porphyry's is at all events more just and apt than that of the theologians on the Greek philosophers, when they accused them of having borrowed all their really valuable doctrines from the ancient Christian books. But the important point is that the relationship was acknowledged on both sides. Now, in so far as both Neoplatonism and the church dogmatic set out from the felt need of redemption, in so far as both sought to deliver the soul from sensuality and recognized man's inability without divine aid, without a revelation—to attain salvation and a sure knowledge of the truth, they are at once most intimately related and at the same time

mutually independent. It must be confessed that when Christianity began to project a theology it was already deeply impregnated by Hellenic influences. But the influence is to be traced not so much to philosophy as to the general culture of the time, and the whole set of conditions under which spiritual life was manifested. When Neoplatonism appeared, the Christian church had already laid down the main positions of her theology; or if not, she worked them out alongside of Neoplatonism—that is not a mere accident—but still independently. It was only by identifying itself with the whole history of Greek philosophy, or by figuring as pure Platonism restored, that Neoplatonism could stigmatize the church theology of Alexandria as a plagiarism from itself. These assumptions, however, were fanciful. Although our sources are unfortunately very imperfect, the theology of the church does not appear to have learned much from Neoplatonism in the 3rd century; partly because the latter had not yet reached the form in which its doctrines could be accepted by the church dogmatic, and partly because theology was otherwise occupied. Her first business was to plant herself firmly on her own territory, to make good her position and clear away old and objectionable opinions. Origen was quite as independent a thinker as Plotinus; only, they both drew on the same tradition. From the 4th century downwards, however, the influence of Neoplatonism on the church dogmatic and on the church's importance. The church gradually expressed her most peculiar convictions in dogmas, which were formulated by philosophical methods, but were irreconcilable with Neoplatonism (the Christological dogmas); and the further this process went the more unrestrainedly did theologians resign themselves to the influence of Neoplatonism on all other questions. The doctrines of the incarnation, the resurrection of the flesh and the creation of the world in time marked the boundary line between the church's dogmatic and Neoplatonism; in every other respect, theologians and Neoplatonists drew so closely together that many of them are completely at one. In fact, there were special cases, like that of Synesius, in which a speculative reconstruction of distinctively Christian doctrines by Christian men was winked at. If a book does not happen to touch on any of the above-mentioned doctrines, it may often be doubtful whether the writer is a Christian or a Neoplatonist. In ethical precepts, in directions for right living (that is, as to the relation of the two systems approximate more and more closely. But it was here that Neoplatonism finally celebrated its greatest triumph. It indoctrinated the church with all its mysticism, its mystic exercises and even its magical cultus as taught by Iamblichus. The works of the pseudo-Dionysius contain a gnosis in which, by means of the teaching of Iamblichus and Proclus, the church's theology is turned into a scholastic mysticism with directions on matters of practice and ritual. The same is to be seen in the writings attributed to Pseudo-Dionysius, the disciple of the apostles, the scholastic mysticism which they unfold was regarded as an apostolic, not to say a divine, science. The influence exercised by these writings, first on the East, and then after the 9th (or 12th) century—on the West, cannot be overestimated. It is impossible to enlarge upon it here; suffice it to say that the mystical and pietistic devotion of our own day, even in the Protestant churches, is nourished on works whose ancestry can be traced, through a series of intermediate links, to the writings of the pseudo-Areopagite.

In the ancient world there was only one Western theologian who came directly under the influence of Neoplatonism; but that one is Augustine, the most important of them all. It was through Neoplatonism that Augustine got rid of scepticism and the last dregs of Manichaeism. In the seventh book of his *Confessions* he has recorded how much he owed to the perusal of Neoplatonic works. On all the cardinal doctrines—God, matter, the relation of God to the world, freedom and evil—Augustine revivifies the impact of Neoplatonism; at the same time he is the theologian of antiquity who most clearly perceived and most fully stated wherein Neoplatonism and Christianity differ. The best ever written by any church father on this subject is to be found in chaps. ix.-xxi. of the seventh book of the *Confessions*.

Why Neoplatonism succumbed in the conflict with Christianity is a question which the historians have never satisfactorily answered. As a rule, the answer is not given; the reason is that it is not to be done with our own private ideal of Christianity, but solely with catholic Christianity and catholic theology. These are the forces that conquered Neoplatonism, after assimilating nearly everything that it contained. Further, we must consider the arena in which the victory was won. The battlefield was the empire of Constantine and Theodosius. It is only when these and all other circumstances of the case are duly realized that we have a right to inquire how far the essential doctrines of Christianity contributed to the victory, and what share must be assigned to the organization of the church.

In medieval theology and philosophy mysticism appears as the powerful opponent of rationalistic dogmatism. The empirical science of the Renaissance and the two following centuries was itself a new development of Platonism and Neoplatonism, as opposed to rationalistic dogmatism, with its contempt for experience. Magic, astrology and alchemy—all the outgrowth of Neoplatonism—gave to the human mind a stimulus to a substance that is truly and frequently to natural science, and in this way finally extinguished barren

rationalism. Thus in the history of science Neoplatonism has played a part and rendered services of which Plotinus or Iamblichus or Proclus never dreamt. So true is it that sober history is often stranger and more capricious than all the marvels of legend and romance.

**AUTHORITIES.**—On the relation of Neoplatonism to Christianity, and the historical importance of Neoplatonism generally, see the leading church histories, and the *Histories of Dogma* by Baur, Nitzsch, Harnack, &c. Compare also Löfler, *Der Platonismus der Kirchenväter* (1782); Huber, *Die Philosophie der Kirchenväter* (1859); Tzschirner, *Fall des Heidentums* (1859), pp. 574-618; Burckhardt, *Die Zeit Constantins des Grossen* (1853); Chastel, *Hist. de la destruction du Paganisme dans l'Empire d'Orient* (1850); Beugnot, *Hist. de la destruction du Paganisme en Occident* (1835); E. von Lasaulx, *Der Untergang des Hellenismus* (1854); Vogt, *Neoplatonismus und Christentum* (1836); Ullmann, "Einfluss des Christentums auf Porphyrius," in the *Stud. u. Kritiken* (1832); Jean Réville, *La Religion à Rome sous les Sévères* (1886); C. Biég, *The Christian Platonists of Alexandria* (1886) and *Neoplatonism* (1895); Rufus M. Jones, *Studies in Mystical Religion* (1909), pp. 70-107. See further, C. Schmidt, *Gnostische Schriften in Koptischer Sprache* (1892); K. P. Hasse, *Von Plotin zu Goethe* (1909); Thomas Whittaker, *The Neoplatonists* (1910); Petrie, *Personal Religion in Egypt before Christ* (1909); M. Heinze, "Neoplatonismus," in Herzog-Hauck, *Realencyk. vol. xiii.* (1903). On the after-effects of Neoplatonism on the church's dogmatics, see Ritschl, *Theologie und Metaphysik* (1884). On the relation of Neoplatonism to Monachism, compare Keim, *Aus dem Urchristentum* (1878). On the history of Neoplatonism with special reference to the decline of Roman polytheism, see, e.g., Samuel Dill, *Roman Society in the Last Century of the Western Empire* (1898), pp. 82 foll. On Plotinus, Porphyry, &c., see M. M. articles.

(A. H. A.; J. M. S.)

**NEOPTOLEMUS** (also called PYRRHUS), in Greek legend, the son of Achilles and Deidameia. He was brought up by his grandfather Lycomedes in the island of Scyros, and taken to Troy in the last year of the war by Odysseus, since Helenus had declared that the city could not be captured without the aid of a descendant of Aeacus. Neoptolemus was famed for his beauty, eloquence and bravery. He was one of the warriors in the wooden horse and slew Priam at the sack of Troy (*Odyssey*, xi. 508-526; *Aeneid*, ii. 527). Apart from these Trojan tales, Neoptolemus is a prominent figure in the legends of Epirus and of Delphi. He was the ancestor of the Molossian kings, who therefore claimed to be of pure Hellenic stock. He was murdered at Delphi, where he was buried, and a festival was held in his honour every eighth year.

**NEOPYTHAGOREANISM**, a Graeco-Alexandrian school of philosophy, which became prominent in the 1st century A.D. Very little is known about the members of this school, and there has been much discussion as to whether the Pythagorean literature which was widely published at the time in Alexandria was the original work of 1st-century writers or merely reproductions of and commentaries on the older Pythagorean writings. The only well-known members of the school were Apollonius of Tyana and Moderatus of Gades. In the previous century Cicero's learned friend P. Nigidius Figulus (d. 45 B.C.) had made an attempt to revive Pythagorean doctrines, but he cannot be described as a member of the school. Further, it is necessary to distinguish from the Neopythagoreans a number of Eclectic Platonists, who, during the 1st century of our era, maintained views which had a similar tendency (e.g. Apuleius of Madaura, Plutarch of Chaeronea and, later, Numenius of Apamea).

Neopythagoreanism was the first product of an age in which abstract philosophy had begun to pall. The Stoics discovered that their "perfect man" was not to be found in the luxurious, often morbid society of the Graeco-Roman world; that something more than dialectic ethics was needed to reawaken a sense of responsibility. A degenerate society cared nothing for syllogisms grown threadbare by repetition. Neopythagoreanism was an attempt to introduce a religious element into pagan philosophy in place of what had come to be regarded as an arid formalism. The founders of the school sought to invest their doctrines with the halo of tradition by ascribing them to Pythagoras and Plato, and there is no reason to accuse them of insincerity. They went back to the later period of Plato's thought, the period when Plato endeavoured to combine his doctrine of Ideas with the Pythagorean number-theory, and identified the *Good* with the *One*, the source of the duality of the Infinite

and the Measured (*τὸ ἀπειρον* and *πέρας*) with the resultant *scale of realities* from the *One* down to the objects of the material world. They emphasized the fundamental distinction between the Soul and the Body. God must be worshipped spiritually by prayer and the will to be good, not in outward action. The soul must be freed from its material surrounding, the "muddy vesture of decay," by an ascetic habit of life. Bodily pleasures and all sensuous impulses must be abandoned as detrimental to the spiritual purity of the soul. God is the principle of good; Matter (*ὕλη*) the groundwork of Evil. In this system we distinguish not only the asceticism of Pythagoras and the later mysticism of Plato, but also the influence of the Orphic mysteries and of Oriental philosophy. The Ideas of Plato are no longer self-subsistent entities; they are the elements which constitute the content of spiritual activity. The Soul is no longer an appanage of *οὐρία*, it is *οὐρία* itself: the non-material universe is regarded as the sphere of mind or spirit.

Thus Neopythagoreanism is a link in the chain between the old and the new in pagan philosophy. It connects the teaching of Plato with the doctrines of Neoplatonism and brings it into line with the later Stoicism and with the ascetic system of the Essenes. A comparison between the Essenes and the Neopythagoreans shows a parallel so striking as to warrant the theory that the Essenes were profoundly influenced by Neopythagoreanism. Lastly Neopythagoreanism furnished Neoplatonism with the weapons with which pagan philosophy made its last stand against Christianity.

See PYTHAGORAS, NEOPLATONISM, ESSENES; and Zeller's *Philosophie d. Griechen*. For members of the school see APOLLONIUS OF TYANA and MODERATUS OF GADES.

**NEPAL**, NEPAUL or NIPAL, an independent state, situated on the north-eastern frontier of India, lying between 80° 15' and 88° 10' E., and 26° 20' and 30° 10' N.; area, 54,000 sq. m. Its extreme length is about 525 m., and its breadth varies from 90 to 140 m. It is bounded on the N. by Tibet; on the E. by Sikkim; on the S. by Bengal and the United Provinces; and on the W. by Kumaon, from which it is separated by the Kali river. Its population is estimated by the natives at about 5,200,000, the common phrase used by the rulers in speaking of popular opinion being, "but what will the Bāwan (*i.e.* fifty-two) Lakh say to this."

Nepal consists physically of two distinct territories: (1) the *tarai*, or strip of level, cultivated and forest land lying along the southern border; and (2) the great mountainous tract stretching northwards to Tibet. Along the northern frontier stand many of the highest peaks of the Himalayan range, such as Dhaulagiri (26,837 ft.), Mutsiputra, Gaurishankar and Yasa (24,000), Gosain Than (26,313), Mount Everest (29,002 according to the survey value), Kinchinjunga (28,146), and numerous peaks varying from 20,000 to 24,000 ft. In clear weather the magnificent snowy range may be seen in an almost continuous line from the top of some of the lower ranges near Katmandu. South of these are numerous parallel lower ranges, varying from 16,000 to 6000 ft. in height, which are broken up at intervals by cross ranges, thus forming a series of glens with a few hill-girt valleys interspersed.

These mountain ranges determine the course of the rivers, which are divided by the cross ranges into four groups. The first of these extends from Kumaon eastward as far as Dhaulagiri, and consists of the affluents of the Kali (Sarda), Sarju, Kurnali, Eastern Sarju, and Rapti, all of which ultimately form the Gogra or Gogari, and flow into the Ganges. The second group, known to the Nepalese as the Sapt Gandaki, rises from the peaks between Dhaulagiri and Gosain Than, and unite at Trebeni Ghat to form the Gandak. The third is a group of smaller rivers draining the great valley of Nepal, the valleys of Chitlong, Benepa, and Panouti, and portions of the *tarai* around the Chhuri-ghat of hills. These are the various branches of the Bara Gandaki, the lesser Rapti, the Bagmati and Kumla. East of this again is the fourth group, known to the Nepalese as the Sapt Kosi, rising from the peaks between Gosain Than and Kinchinjunga, and uniting to form the Soon Kosi, which falls into the Ganges.

There is thus a natural division of the country into four portions. The most western is the country of the Baisi (or twenty-two) rajas, and contains the towns of Jumla, Doti and Sulliana. The second is the country of the Chaubisi (or twenty-four) rajas, and contains the towns of Malebum, Palpa, Gurkha and Noakote. The third is the district containing Nepal proper, with the capital and many large towns to be mentioned afterwards. The fourth is the eastern portion of Nepal, comprising the country of the Kiratis, and many small towns, such as Dhankota, Ilam and Bijapur.

**Route into Nepal.**—The portion of Nepal, exclusive of the tarai, which is open to Europeans is the "valley of Nepal," containing the capital of the country, and a few adjacent smaller valleys. There is only one means of access open to Europeans, and this indeed is in general resorted to by the natives, the other routes to the capital being longer and far more difficult. The road runs nearly north from Segauli, passing through the tarai and sal forests, to Bhichkhori; then through the beds of mountain streams, through a pass in the Churiyagathi range, and through another sal forest, to Hietoura; thence by a wide and good road to Bhiphedi at the foot of the Siaghari range of hills. So far the route is practicable for carts and baggage animals, but from this point the road is merged gradually up through the Siaghari Pass, through the Chitlong valley, and along the Chandragiri range. The distance from Segauli to Katmandu is 90 m.

The valley in extreme length from east to west is about 26 m., and in breadth from north to south about 15. The surrounding hills vary in height from 6000 to 9720 ft., the level of the valley itself being about 4500 ft. above the sea. Tradition has it that Nepal was once a lake, and appearances are in favour of this view. It is crossed from east to west by a low limestone range, through which the waters have gradually forced a passage, and in like manner the collected rivers have escaped at the south-east corner of the valley.

There are three principal streams, the Bagmati, Vishnumati, and Manohora, besides many small tributaries of these. All the rivers rise within the valley, except the Bagmati, which springs from the northern side of the Shiupuri peak, and enters the valley through a ravine at the north-east corner. They all unite and pass through a narrow gorge in the limestone range, sometimes as low as 2500 ft., at Chobhar, and ultimately escape from the valley at Kotwarda.

**Climate.**—In and around the Nepal valley, as in India, the year may be divided into the rainy, cold and hot seasons. The rains begin in June and last till October, but the fall is not so heavy or continuous as in the plains of Hindustan. The cold season extends from the middle of October to the middle of April. During these months the climate is delicious. Hoar-frost and thin ice are common in the mornings, and the thermometer sometimes falls as low as 25° Fahr., but the days are bright and warm. From Christmas to the end of February there are occasional showers of rain; and snow falls on the surrounding low ranges, but is very rarely seen in the valley itself. From April to the beginning of the rains is the hot season, but the thermometer seldom reaches 85° in the shade. The result of observations extending over many years gives an average mean temperature of 60° Fahr., and an annual rainfall of about 60 inches. Violent thunderstorms are not uncommon, and occasionally severe earthquakes occur, as in 1833 and 1866.

**Flora and Fauna.**—In a country possessing such a range of altitudes the flora and fauna are of course very varied. For descriptive purposes, Nepal may again be divided into three zones. These are—(1) the tarai and lower ranges of hills up to 4000 ft. in height; (2) the central ranges and high-lying valleys, up to 10,000 ft.; and (3) the alpine region, from 10,000 to 29,000 ft. in height. These zones are not, however, sharply defined, as the climate varies according to the latitude, the height of intermediate ranges, and the depth of the valleys; so that tropical plants and animals are sometimes found far in the interior, and the more northern species descend along the loftier spurs into the southern zones.

The low alluvial land of the tarai is well adapted for cultivation, and is, so to speak, the granary of Nepal; but owing to scantiness of population and other causes a greater portion of it consists of swamps, jungles, and forests. Considerable stretches of land are, however, being reclaimed from year to year. The productions here are those of British India—cotton, rice, wheat, pulse, sugar-cane, tobacco, opium, indigo, and the fruits and vegetables familiar in the plains of India. The forests yield a magnificent supply of sal, sisu, and other valuable forest trees; and the jungles abound with rattans, mimosa, cotton tree (*Bombax*), dak (*Butea frondosa*), large acacias, pines, palms, and numerous varieties of temperate climates, with various orchidic ferns and wild flowers. In the alpine zone exist Coniferae of many kinds, junipers, yew, box, larch, birch, dwarf rhododendrons and the usual alpine flora.

The wild animals follow a similar distribution, and the following typical species may be mentioned. In the lowest zone are found the tiger, leopard, wolf, hyena and jackal, the elephant and rhinoceros, the gaur (*Gaueus gaurus*), gayal (*Gaueus frontalis*), wild buffalo or arna, many species of deer, and the black bear (*Ursus labialis*). Among the birds are the peafowl, the partridge, the quail, the fowl, and the smaller vultures, &c. In the middle zone there are the leopard, the Himalayan black bear (*Ursus tibetanus*), the wild dog, cats of many sorts, squirrels, hares, porcupines, the pangolin, and some species of deer and antelope. Among the birds are the larger

vultures and eagles, pheasants (*Gallophasias*), chukor, hill partridges, &c. In the alpine zone are found the true goat (*Ursus isabellinus*, or brown bear), the yak, musk deer, wild goats and sheep, marmots, &c. Among the birds are the eagle-vulture (*Gypsetus*), the blood pheasant (*Thalopus orientalis*), the Himalayan monal pheasant (*Lopholais himalayensis*), snow partridge (*Lerua niticola*), the horned pheasant (*Cerionis sayra*), crested pheasant (*Catreus wallichii*), &c. Geese, ducks, waders of all sorts, and other migratory birds are found in abundance in the two lower zones.

**Minerals.**—The lowest zone in some directions abounds in fossils; and deposits of lignite, and even of true coal, are met with, the latter notably at a spot south of Palpa. The middle zone is rich in limestone (*Diagenis orientalis*), and abounds with minerals, such as iron, copper, zinc, lead and sulphur. Copper is found near the surface in many places, and there are remains of mines both at Markhu and in the great valley of Nepal. Mineral springs, both hot and cold, are numerous. Traces of silver, and also of gold, have been found in the alpine zone.

**People.**—The races occupying Nepal are of mixed Mongol origin. To the north, inhabiting the higher mountains and valleys, dwell the Bhutias or Tibetans. To the west lie the Gurungs and Magars. The Murmis, Gurkhalis and Newars occupy the central parts; and the Kiratis, Limbus and Lepchas occupy the eastern districts. There are also Brahmans and Chhatris in the hills. Besides these there are many small tribes residing in the tarai and some other malarious districts, known as Kumhas, Tharus, Manjis, &c., but generally classed together by the Nepalese as Aoulias, or dwellers in the malarious or *aouli* districts. These are probable descendants of immigrants from the lower castes of Hindus, occupying the borderlands of the tarai. Among the forests of the lower eastern region are also to be found some small savage tribes, known as Chepangs and Kusundas.

All the races except the Aoulias are of a decidedly Mongolian appearance, being generally short and robust, and having flat faces, oblique eyes, yellow complexions, straight black hair, and comparatively hairless faces. The Newars, according to the *Vamavali* or native history, trace their descent from the races of southern India, but this is rendered more than doubtful by both their appearance and language. The Gurkhalis (Gurkhas or Gurkhas) are descendants of the Brahmans and Rajputs who were driven out of Hindostan by the Moslems, and took refuge in the western hilly lands, where they ultimately became dominant, and where they have become much mixed with the other races by intermarriage.

**Religions.**—The Bhutias, Newars, Limbus, Keratis, and Lepchas are all Buddhists, but their religion has become so mixed up with Hinduism that it is now hardly recognizable. The Newars have entirely abandoned the monastic institutions of Buddhism, and have in great measure adopted the rules of caste, though even these sit but lightly upon them. They burn their dead, eat the flesh of buffaloes, goats, sheep, ducks, and fowls, and drink beer and spirits. The Gurkhalis, Magars, and Gurungs are Hindus, but the last two are by no means strict in the observance of their religion, though there are some individuals with whom they carefully preserve, thus for instance, the Magars will eat pork but not buffalo's flesh, whereas the Gurungs eat the buffalo but not the hog.

**Priests.**—Where temples are so numerous (there are 2733 shrines in the valley) priests naturally abound, both of the Hindu and Buddhist religions. The festivals too are many in number, and in consequence holidays are incessant. The *rāj gurti*, or high priest, is an influential person in the state, a member of council, and has a large income from government lands as well as from the fines for offences against caste, &c. Many other priests, gurtis and purohits, have lands assigned to them, and most of the temples have been richly endowed by their founders. Every family of rank has a special priest, whose office is hereditary.

Astrologers are also numerous, and their services are in constant request. One cannot build a house, set out on a journey, commence a war, or even take a dose of physic, without having an auspicious moment selected for him.

**Languages.**—The various races have all separate languages, or at least dialects. The Gurkhalis and western tribes use Khas (see PAHARI), which, unlike the other dialects, is of Sanskrit origin. The Newars have a distinct language and alphabets, for there are three known to their pandits, though only one is in use now. Their language, called Gubhaju, greatly resembles Tibetan, but is now interspersed with many Sanskrit words. The Bhutias use the Tibetan language and alphabet.

**Education.**—There is a central educational institution at Katmandu with sixteen branches, or schools, over the valley of Nepal. This central institution has three departments, English, Sanskrit and Persian—or more correctly perhaps Urdu. Education is provided

free by the state, and is encouraged by grants of scholarships and prizes. Boys passing out well are sent at government expense to the various universities of northern India to complete their education, and some have lately been sent to Japan. The evil effects of higher education, as taught in the Indian colleges, on the youth of Bengal, &c., has, however, given the Gurkha durbur a distinct shock, and it seems not unlikely that education in Nepal may receive a set-back in consequence. Some of the upper classes speak English fluently, but the bulk of the labouring classes is quite illiterate.

Katmandu is a perfect storehouse of ancient Sanskrit literature, and some of the oldest MSS. in that language as yet known to scholars have been found there. There is also a fair English library. Both are lodged in a good building.

**Calendar.**—There are three principal eras in use in Nepal. The Samvat of Vikramaditya begins fifty-seven years before the Christian era, the Saka era of Śālivāhna begins seventy-eight years after the Christian era, and the Nepalese Samvat dates from October A.D. 880. The Sri-Harsha and Kaligat eras are also sometimes used. Day is considered to begin when the tiles on a house can be counted, or when the hairs on the back of a man's hand can be discerned against the sky. Sixty bipalas=1 pala; 60 palas=1 ghari or 24 minutes; 60 gharis=1 day of 24 hours.

**Health.**—All families of good position have at least one *boidi*, or medical man, in constant attendance, and there are also many general practitioners. There is a large central hospital at Katmandu, and some thirteen other smaller hospitals are distributed over the country, with a dispensary and provision for outdoor treatment. There is also a small hospital attached to the British Residency. The diseases most prevalent in the country are rheumatism, chronic dyspepsia, skin diseases, syphilis, gonorrhoea, smallpox, cholera and leprosy. In the rains a number of cases of mild intermittent fever, diarrhoea, and dysentery are met with. Fever of a severe typhoid type is common in the crowded lanes and dirty villages. Vaccination is being gradually introduced into the country, and the general health of the inhabitants of the principal cities in the valley has greatly improved since the introduction of fresh water, which has been brought by pipes from mountain springs.

**Towns.**—There are three large towns in the Nepal valley, Katmandu, the capital, said to contain approximately 50,000 inhabitants, Patan and Bhatgaon about 30,000 each. The houses are from two to four storeys in height, built of brick and tiled. The windows and balconies are of wood, and some are elaborately carved. There are numerous handsome temples in all the towns, the majority of which are pagoda-shaped and built of brick, with roofs of copper, which is sometimes gilt. The streets are narrow, and they, as well as the squares, are generally paved with flagstones. The temples generally stand monoliths surmounted by figures of Garuda, or of the founder, made of brass gilt, or sometimes of black stone. Besides these three large towns, there are at least twenty smaller towns and numerous villages in the valley, all of which possess many temples. Some of these, as for instance those of Pashupati, Bodhnatha and Symbhunatha, are considered of great sanctity. Many thousands of pilgrims come at one festival to worship at Pashupati, and it is there that the dying are brought to be immersed in the Bagmati, and the dead are burned on its banks.

**Agriculture.**—While the Gurkhalis are occupied in military affairs, the agriculture of the valley is carried on by the Newars. The soil is varied in character, from light micaceous sand to dense ferruginous clay. The whole valley is cultivated and irrigated where practicable, and the slopes of the hills are carefully terraced, so that there is little grazing ground, and few sheep or cattle are kept. There are some milk cows and buffaloes, which are either stall-fed or grazed in the jungles at the foot of the hills. Animals for consumption and sacrifice are all imported, and are consumed as fast as they are brought in. In the cold season the Bhutias bring large flocks of sheep and goats laden with bags of borax, salt, and saltpetre. These are sold for consumption, except a few that are retained to carry back the bags. These droves are generally accompanied by ponies and some of the large Tibetan dogs; the latter are powerful, fierce, shaggy animals, about the size of a small Newfoundland dog. Poultry are kept and used by the Newars, especially ducks, the eggs of which are in great demand even among the orthodox Hindus. The crops grown in the valley consist of rice, but the transplanted rice is sown in a shallow bed of fettes, wheat, pulses, murwah, maize, buckwheat, chillies, radishes, mustard, garlic, onions, ginger, turmeric, sugar-cane, potatoes, ground nuts, many species of cucumbers and pumpkins, &c. Nothing but articles of food are allowed to be grown in the valley; hence its capabilities for producing tea, cotton and tobacco are unknown. All of these, however, are grown in other parts of the country, both in the hills and the tarai. Large cardamoms are extensively grown in the eastern hills, and form an important article of export. The hemp plant (*Cannabis indica*) grows wild, and is used both for manufacturing purposes and for producing the resinous extract and other intoxicating products which are exported. Plants producing dyes, such as madder or manjit, are grown in some places; and drugs, such as chirata, are collected and exported. The better class of soils yields a return of about Rs. 180 per khat, and the poorest about Rs. 90 per khat. From some of the finer soils as many as

three crops of various sorts are obtained annually. The land-measures in use are different in different parts of the country. Thus, in the eastern tarai a *bigha* measures 90×90 yds. English, while in the western tarai it is only 15×15 yds. In the hills the unit of land measurement is called *ropni*, which is about twice the size of a western tarai bigha,—and twenty-five ropnis make one khat. This measurement applies only to rice lands. Other land measurements are the *challa* and *mallo*. One Nepali bigha is 90 yds.×90 yds. British. (A British Indian bigha is 40 yds.×40 yds. and 3 Nepali bighas equal about 5 acres.) Sixteen ropnis equal 1 Nepali bigha.

**Land Taxes.**—The tarai lands pay from two to nine rupees (British) per Nepali bigha according to quality of land. In the hills taxes are charged on the plough, thus: one plough pays 13 annas; one bullock without plough about 10 annas; one spade 6½ annas. These taxes are termed *Hal*, *Putay* and *Kodaley*.

**Horticulture.**—The Newars are also fond of horticulture. Many European fruits, flowers and vegetables have been introduced and grown freely. The country is famous for its oranges and pine-apples. Flowers are grown and sold for religious purposes, and even wild flowers are brought into the market and much used by the Newar women in adorning their hair, as well as for offerings at the shrines. Many wild fruits are collected and sold in the markets. Apples and pears, of English stock, thrive well; apricots and plums are good; peaches and grapes grow freely and are of large size, but they seldom ripen before the rains begin, when they rot.

**Trade.**—All the trade and manufactures of the country are in the hands of the Newars, and a few Kashmiris and natives of Hindustan. The trade in European goods is chiefly carried on by the latter, whilst the Newars deal in corn, oil, salt, tobacco and articles of domestic manufacture. The trade with India is carried on at numerous marts along the frontier, at each of which a customs station is established, and the taxes are collected by a *thibadar* or farmer. The Newars also carry on the trade with Tibet, through a colony which has been for many years established at Lhasa, but this trade has been shrinking item since the opening of the passes to Darjeeling route. There are two principal routes to Tibet. One of these runs north-east from Katmandu to the frontier-station of Kuti or Nilam, crossing the Himalayan range at a height of 14,000 ft.; the other passes out of the valley at the north-west corner, and runs at first upwards along the main branch of the Gandak, crossing the Himalayas, near Kerung, at a height of 9000 ft. All goods on these routes are carried on men's backs, except the salt, &c., carried in bags by the Bhutia sheep and goats. The principal imports from Hindustan are raw cotton, cotton goods, woollen goods, silks and velvets, hardware, cutlery, beads, shell lac, saddlery, shoes, guns, gunpowder, glassware, vermilion, indigo, lac, tea, betel-nut, spices, paper, sugar, tobacco, oils, sheet copper, goats, cattle, buffaloes; and from Tibet, musk, medicines, yaks' tails, tea, woollen cloth, blankets, borax, salt, saltpetre, paper-plant, honey, wax, sheep, goats, yaks, ponies, silver, &c. The exports to Hindustan include wax, paper-plant, musk, yaks' tails, medicines, cardamoms, borax, sulphate of copper, brass pots, iron pots, ponies, elephants, hawks, hides and horns (buffalo), rice, ghee, oil seeds, red chillies, madder, cobalt, potatoes, oranges; and to Tibet, broad cloth, raw cotton, cotton goods, tobacco, sugar, opium, coral, jewels, pearls, spices, betel-nut, copper pots, iron pots and hardware. The Nepalese are utterly regardless of statistics, but recent estimates value the exports and imports to and from the British provinces at 3 million sterling annually. Duties are levied on exports and imports, which will be noticed under the head of revenue.

**Manufactures.**—The Newars are skilful workmen. Their bricks are excellent, and so is also their pottery, for which certain towns are famous, such as Thakur and Naulkeo. As carpenters they excel, though the use of the large saw is still unknown, and planks are cut with chisel and mallet. Some of the wood carvings on the temples and large houses are most artistic in design and bold in execution, though unfortunately they are sometimes of a most obscene character. The manufactures are few, consisting chiefly of coarse cotton cloths, paper made of the inner bark of the paper-plants (*Daphne*), bells, brass and iron utensils, weapons, and ornaments of gold and silver.

**Coinage.**—At one time Nepal supplied Tibet with its silver coinage, but this was abandoned on account of the counterfeit coins introduced by the Nepalese. The ancient coins, specimens of which are still to be met with, were made by hand. The modern coinage is struck by machinery, a regular mint having been established by Sir Jung Bahadur at Katmandu, and since improved by his successors.

**Government.**—The Nepalese have relations with China, and occasionally send an embassy with presents to Peking. The British too have considerable influence with the government in regard to their foreign relations, and a British resident is stationed at Katmandu. But in all matters of domestic policy the Nepalese brook no interference, and they are most jealous of anything that has a tendency to encroach on their independence. Theoretically the government of Nepal is a pure despotism, and the maharajah is paramount. Practically, all

real power has long been in the hands of the prime minister, and much of the modern history of the country consists of accounts of the struggles of the various factions for power. Under the prime minister there is a council, consisting of the relations of the king, the raj guru, the generals, and a few other officials known as kajis and sirdars and bhardars, which is consulted on all important business, and which forms a court of appeal for disputed cases from the courts of law. There are separate civil and criminal courts, but the distinction is not always observed, as difficult cases are often transferred from one to the other.

**Law and Justice.**—The old savage legal code with its ordeals by fire and water, and its punishments by mutilation and torture was abolished by Sir Jung Bahadur after his return from England in 1851. Treason, rebellion and desertion in war-time are punished by death. Bribery and peculation by public servants are punished by dismissal from office, and a fine and imprisonment, the latter of which can be commuted by payments at various rates, according to the nature of the offence. Murder and the killing of cows are capital offences. Manslaughter and maiming cows are punished by imprisonment for life, and other offences against the person or property by imprisonment or fine. Brahmans and women are exempted from capital punishment. Offences against caste are heavily punished by fine and imprisonment. In some cases indeed all the offender's property is confiscated, and he and his family may be sold as slaves. Bankruptcy laws have been recently introduced. The marriage laws are somewhat peculiar. Among the Gurkhas the laws resemble those of other Hindus as regards the marriage of widows, polygamy, &c., but among the Newars every girl while still an infant is married with much ceremony to a bell fruit, which is then thrown into some sacred stream. As the fate of the fruit is unknown, a Newari is supposed never to become a widow. At the age of puberty a husband is selected, but the woman can at any moment divorce herself by placing a nut in her husband's hand and taking her departure. Adultery is punished by the imprisonment and fine of both the adulteress and her paramour. Sati has been abolished in Nepal by law.

**Goals.**—There are three large prisons in the Nepal valley, one for males and two for females; there are also a considerable number of goals throughout the country. The prisoners are kept in irons, and employed in public works of various sorts. They are allowed six pice a day for subsistence at the capital, and five pice in other places. Their relatives are allowed to minister to their creature comforts.

Slavery is an institution of the country, and all families of rank possess many slaves, who are employed in domestic and field work. They are generally treated well, and are carefully protected by law. The price of slaves ranges from Rs. 100 to Rs. 200.

**Revenue.**—The revenue of Nepal is about one hundred and fifty lakhs of rupees, i.e. £10,000,000. The chief sources of it are the land-tax, customs, mines, forests and monopolies. About 10% of the tarai lands, and 20% of the hill lands, are private property. Some lands were assigned to the Gurkhat rajas to Brahman soldiers and others, and these are untaxed. Others, which were the gifts of the old Newar kings, pay from 4 to 8 annas per bigha. All such grants of land, however, are subject to a heavy fine on the coronation of a new raja. Land which does not produce rice is lightly taxed, but in the valley of Nepal, and wherever rice is grown, the government tax or rent is one half of the produce of the land. Waste lands, when brought into cultivation, are rent free for ten years, after which for five years the tax is only 4 annas per bigha, and the cultivator receives one-tenth of the cleared land rent free for his life. A considerable revenue in the shape of royalty is obtained from mines of copper, iron, &c. The taxes on merchandise amount to from 12 to 14% on the value of the goods carried to and from British India, and from 5 to 6% is charged on goods exported to Tibet.

**Army.**—Much attention is devoted by the Gurkhas to military matters, and the bulk of that race may be said to be soldiers. The standing army consists of about 50,000 men, in a fair state of efficiency. Besides this force there is a reserve, consisting of men who have served for a few years and taken their discharge, but in case of necessity can be called on again to enter the ranks. These would probably raise the strength to between 70,000 and 80,000 men. The regiments are formed on the European system, and similarly drilled and officered. Each man carries in addition to a bayonet a *kukri* or native knife. There is practically no cavalry, as the country is not suited for horses. The artillery, however, is on a larger scale, and consists nearly entirely of batteries of mountain artillery. There is a large arsenal well provided with supplies of gunpowder and military stores. There are workshops where cannon are cast, and rifles, and ammunition of all sorts turned out in large quantities, but of an indifferent quality.

In addition to its own army, Nepal supplies to the British army in India a large force of splendid soldiers, who were raised under the following circumstances. In 1815 the British enlisted three battalions

of Gurkhas from amongst the soldiers of that race who were thrown out of employment, owing to the termination of the first phase of the war with Nepal. These regiments were styled the 1st, 2nd and 3rd Gurkhas, and were soon employed on active service. The 1st and 2nd behaved with much gallantry at the siege and storming of Bharatpur, and in the First Sikh War, while the 2nd and 3rd won a great name for loyalty and courage during the Mutiny of 1857-58, especially at the siege of Delhi. This induced the British to raise, in 1858, two more battalions, which they numbered the 4th and 5th, and the whole Gurkha force has since proved its usefulness and loyalty on many occasions, particularly during the Afghan War of 1878-80, and on many frontier expeditions. Battalions have also been sent on service to Burma, Egypt, China and Tibet. The Gurkhas in the British service now consist of ten regiments of riflemen of two battalions each, and number about 20,000 men.

**History.**—Nepal and the somewhat similar country of Kashmir are peculiar among the Hindu states of India in possessing an historical literature. The Nepalese *Vamçāvali* professes to start from a very early period in the Satya Yuga, when the present valley was still a lake. The earlier portion of it is devoted to the Satya and Treta Yugas, and contains mythological tales and traditions having reference to various sacred localities in the country. During these two Yugas, and also the Dwapur Yuga, the *Vamçāvali* deals in round numbers of thousands of years.

In the beginning of the Kali Yuga, the Gupta dynasty is said to have been founded by Ne-Muni, from whom the country takes its name of Nepal. Lists are then given of the various dynasties, with the lengths of their reigns of the rajahs. The dynasties mentioned are the Gupta, Ahir, Kirāti, Somavanshi, Suryavanshi, Thakuri or first Rajput, Vaishya Thakuri, second Rajput and Karnataki dynasties. The country was then invaded by Mukundasena, and after his expulsion various Vaishya Thakuri dynasties are said to have held the throne for a period of 225 years. The chronology of the *Vamçāvali* up to this period is very confused and inaccurate; and, though the accounts of the various invasions and internal struggles, mixed up as they are with grotesque legends and tales, may be interesting and amusing, they can hardly be considered authentic. Some of the names of the rajahs, and the dates of their reigns, have been determined by coins, the colophons of old MSS., and certain inscriptions on the temples and ancient buildings. For instance, Ançgarvma, of the Thakuri dynasty, reigned about A.D. 653, as he is mentioned by the Chinese traveller Hsuan Tsang, who visited Nepal. His name too is found in an inscription still extant. In like manner it is ascertained from MSS. that Rudra-deva-Varma was reigning in 1008; Lakshmikama-deva from 1015 to 1040; Padma-deva, of the Vaishya Thakuri dynasty, in 1065; Mana-deva, of the second Rajput dynasty, in 1139; Ananta-Malla, 1286-1302; Harisinha-deva, 1324; Jayasthiti-Malla, 1385-1391. Much information as to the chronology of the various dynasties can be obtained from the catalogue of the Cambridge MSS. compiled by Cecil Bendall, and also from his papers on the ancient coins of the country. Inscriptions too have been edited by Professor Bühler in the *Indian Antiquary*, vol. ix. Detailed lists of the rajahs are to be found in Kirkpatrick's *Account of Nepal*, in Hodgson's *Essays*, Prinsep's papers in the *Asiatic Society's Journal* and Wright's *History of Nepal*.

The records begin to be more accurate from the time of the invasion and conquest of the country by Harisinha-deva, the rajah of Simraun, 1324. This rajya was driven from Simraun by Tughlak Shah of Delhi, but seems to have found little difficulty in the conquest of Nepal. There were only four rajahs of this Ayodhya dynasty, and then the throne was occupied by Jayabhadrā-Malla, a descendant of Abhaya-Malla, one of the Rajput dynasty, who reigned in the 13th century. There were eight rajahs of this dynasty. The seventh, Jayasthiti-Malla, who reigned for forty-three years (1386-1429), appears to have done much in forming codes of laws, and introducing caste and its rules among the Newars. In the reign of the eighth raja, Yaksha-Malla, the kingdom was divided into four separate states—namely, Banepa, Bhatgaon or Bhaktapur, Katipur or Katmandu, and Lalitapur or Patan. There was only one raja of Banepa, who died without issue. The Malla dynasty in the other



three branches continued in power up to the conquest of the country by the Gurkhas in 1768.

The Gurkhas claim descent from the Rajputs of Chitor, in Rajputana. They were driven out of their own country by the victorious Moslems, and took refuge in the hilly districts about Kumaon, whence they gradually pushed their way eastwards to Lamjung, Gurkha, Noakote and ultimately to the valley of Nepal, which under Raja Prithwi Narayana they finally captured. In the struggle which took place at Bhatgaon, Jayaprakasa (the raja of Katmandu) was wounded, and shortly afterwards he died at Pashupati. Ranjit-Malla, the aged raja of Bhatgaon, was allowed to retire to Benares, where he ended his days. Tej Narsingha, the raja of Patan, was kept in confinement till his death. During the latter years of the war Jayaprakasa applied to the British for assistance, and a small force, under Captain Kinloch, was sent into the tarai in 1765, but it was repulsed by the Gurkhas.

Prithwi Narayana died in 1774. He left two sons, Pratapsinha Sah and Bahadur Sah. The former succeeded his father, but died in 1777, leaving an infant son, Rana Bahadur Sah. On the death of Pratapa-sinha, his brother, who had been in exile, returned to Nepal and became regent. The mother of the infant king, however, was opposed to him, and he had again to flee to Bettia, in British territory, where he remained till the death of the rani, when he again became regent, and continued so till 1795. During this time the Gurkhas were busily annexing all the neighbouring petty states, so that in 1790 their territories extended from Bhutan to the Sutlej river, and from Tibet to the British provinces. At length, in 1799, they invaded Tibet, and were at first successful; but they were thus brought into contact with the Chinese, who in 1791 sent a large force to invade Nepal. In 1792 the Chinese advanced as far as Noakote, and there dictated terms to the Nepalese.

In 1791 the Gurkhas had entered into a commercial treaty with the British and hence, when hard pressed, they applied for assistance against the Chinese to Lord Cornwallis. In consequence of this Kirkpatrick was despatched to Nepal, and reached Noakote in the spring of 1792, but not till after peace had been concluded. One result of this embassy was the ratification of another commercial treaty on the 1st of March 1792.

In 1795 Rana Bahadur removed his uncle, Bahadur Sah, from the regency, and two years subsequently put him to death. From this time up to 1799 the king, who seems to have been insane, perpetrated the most barbarous outrages, till at length his conduct became so intolerable that he was forced to abdicate in favour of his son, Girvan-yuddha Vikrama Sah, who was still an infant. Rana Bahadur once again recovered the throne in 1804, but was assassinated in 1805.

In October 1801 another treaty was signed by the British and Nepalese authorities, and a British resident was sent to the Nepalese court, but was withdrawn in 1803, owing to the conduct of the Nepalese. From this time the Nepalese carried on a system of encroachment and outrage on the frontier, which led to a declaration of war by the British in November 1814. At first the British attacks were directed against the western portion of the Nepalese territory, and under Generals Marly, Wood and Gillespie several disasters were met with. General Gillespie himself was killed while leading an assault on a small fort called Kalunga. General Ochterlony was more successful, and the Gurkhas were driven eastward beyond the Kali river, and began to negotiate for peace. Arms, however, were soon taken up again, and Ochterlony, who was put in command, in January 1816, advanced directly on the capital in the line of the route that is now in use. He soon fought his way as far as Mukwanpur, and the Nepalese sued for peace. A treaty was concluded in March, by which the Nepalese relinquished much of their newly acquired territory, and agreed to allow a British residency to be established at Katmandu. In November the raja died, and was succeeded by his infant son, Surendra Bikran Sah, the reins of government being held by General Bhimsena Thapa.

From this time the records for many years furnish little of interest except a history of struggles for office between the Thapa

and Pandry factions, and futile attempts at forming combinations with other states in Hindustan against the British.

In 1839 Bhimsena's enemies succeeded in driving him from power, and he committed suicide, or was murdered, in prison. The Kala Pandry faction then came into power, and there were frequent grave disputes with the British. War, however, was averted by the exertions of the resident, Mr Brian Hodgson.

In 1843 Matabar Singh, the nephew of Bhimsena, returned from exile, soon got into favour at court, and speedily effected the destruction of his old enemies the Kala Pandrys, who were seized and executed in May 1843. At this time mention begins to be made of a nephew of Matabar Singh, Jung Bahadur, the eldest of a band of seven brothers, sons of a kaji or state official. He rose rapidly in the army and in favour at the court, especially with one of the ranis, who was of a most intriguing disposition. In 1844 he was a colonel, and on the 18th of May 1845 killed his uncle, and immediately, with the aid of the rani, took a prominent part in the government. After a short but turbulent interval of intrigue, he got rid of his enemies at one fell swoop, by what is known as the Kot massacre, on the 15th of September 1846. From that time till the day of his death Jung Bahadur was in reality the ruler of Nepal. His old friend, the rani, was banished, and all posts of any consequence in the state were filled by Jung, his brothers and other relatives. In 1850, finding himself securely seated in power, Jung Bahadur paid a visit to England, which made a great impression on his acute intellect, and ever after he professed and proved himself to be a staunch friend of the British. On his return in 1851 he at once devoted himself to reforming the administration of the country, and, whatever may have been the means by which he gained power, it must be allowed that he exercised it so as to prove himself the greatest benefactor his country has ever possessed. In 1853 a treaty for the extradition of criminals was proposed, but it was not ratified till February 1855. In 1854 the Nepalese entered into a war with Tibet, which lasted with varying success till March 1856, when peace was concluded on terms very favourable to Nepal.

In June 1857 intelligence of the mutiny of the native troops in Hindustan reached Nepal, and produced much excitement. Jung Bahadur, in spite of great opposition, stood firm as a friend of the British. On the 26th June 4000 troops were sent off to assist, and these rendered good service in the campaign against the mutineers. Jung himself followed on the 10th of December, with a force of 8000 men, 500 artillerymen and 24 guns, but too late to be of much use. Many of the mutineers and rebels, including the infamous Nana Sahib, took refuge in the Nepalese tarai, and it was not till the end of 1859 that they were finally swept out of the country. The Nana was said to have died of fever in the tarai, and it is probable that this was the case. His wives and a few attendants resided for many years near Katmandu.

In return for the aid afforded to the British, Jung Bahadur was well rewarded. He was created a G.C.B., and in 1873 a G.C.S.I., honours of which he was not a little proud. The troops employed received food and pay from the day of leaving Katmandu; handsome donations were given to those severely wounded, and to the relatives of the killed; great quantities of muskets and rifles were presented to the Nepalese government; and, to crown all, a large portion of the tarai was restored to Nepal. This ground contains most valuable sal and sisu forests, and yields a revenue of several lakhs of rupees yearly.

From the termination of the mutiny Nepalese history has been uneventful. The country has been prosperous, and the relations with the British have continued to be most friendly. Nevertheless the restrictions on commerce, and the prohibitions against Europeans entering the country, or travelling beyond certain narrow limits, are as rigidly enforced as they were a hundred years ago. Sir Jung Bahadur died suddenly in the tarai in 1877. In spite of all the exertions he had made to bring about a better state of things, three of his wives were allowed to immolate themselves on his funeral pyre. His brother, Sir Ranadip Singh Bahadur, G.C.S.I., succeeded him as prime minister. Shortly after his accession to power a plot was formed against him, but nearly forty of the conspirators were seized and executed, while

others escaped into exile. He was, however, murdered in 1885 and was succeeded by his nephew Sir Shamsher Jung, G.C.S.I., who died in 1901 and was succeeded by his brother Deb Shamsher Jung. But in June of that year a palace revolution placed another brother, Chandra Shamsher Jung, in power, whilst Deb Shamsher fled to India. Maharajah Chandra Shamsher has ruled Nepal with much ability. He gave effective aid to the British during the Tibet war of 1904, and the relations with the government of India became more cordial after his accession to power. In 1906 Chandra Shamsher was created a G.C.S.I., and in 1908 he visited England as a guest of the government, when he was invested with the G.C.B. by King Edward VII. He was also made a major-general in the British army, and honorary colonel of the 4th Gurkha Rifles.

For authorities see Dr Daniel Wright, *History of Nepal* (1877); Colonel Kirkpatrick, *Account of Nepal*; Brian Houghton Hodgson's essays; Dr H. A. Oldfield's sketches; Sir C. M. Aitchison, *Treaties and Engagements*; Sir Joseph Hooker's writings; and Sir Richard Temple, *Hyderabad and Nepal* (1887). (D. Wk.; H. Wv.)

**NEPENTHES** (Gr. *νηπενθές*, sc. *φάρμακον*, a drug that takes away grief, from *νη*-privative, and *πένθος*, "grief"), an Egyptian drug spoken of by Homer in the *Odyssey* (iv. 221). Generally in the form "nepenthe" the name is given to any drug having a like property, and also occasionally to the herb or plant from which such a drug is produced. It is also applied to a special genus of plants, chiefly East Indian, known as the "pitcher-plants," on account of the formation of the leaves.

**NEPHELINE**, a rock-forming mineral consisting of sodium, potassium and aluminium silicate,  $\text{Na}_4\text{K}_2\text{Al}_6\text{Si}_6\text{O}_{40}$ . Its crystals belong to the hexagonal system, and usually have the form of a short six-sided prism terminated by the basal plane. The unsymmetrical etched figures produced artificially on the prism faces indicate, however, that the crystals are hemimorphic and tetrahedral, the only element of symmetry being a polar hexad axis. The hardness is 5½. The specific gravity (2.6), the low index of refraction and the feeble double refraction are nearly the same as in quartz; but since in nepheline the sign of the double refraction is negative, whilst in quartz it is positive, the two minerals are readily distinguished under the microscope. An important determinative character of nepheline is the ease with which it is decomposed by hydrochloric acid, with separation of gelatinous silica (which may be readily stained by colouring matters) and cubes of salt. A clear crystal of nepheline when immersed in acid becomes for this reason cloudy; hence the name nepheline, proposed by R. J. Haüy in 1801, from Gr. *νεφέλη*, a cloud.

Although in naturally occurring nepheline sodium and potassium are always present in approximately the atomic ratio 3 : 1, artificially prepared crystals have the composition  $\text{NaAlSi}_3\text{O}_8$ ; the corresponding potassium compound,  $\text{KAlSi}_3\text{O}_8$ , which is the mineral kaliofyllite, has also been prepared artificially. It has therefore been suggested that the orthosilicate formula,  $(\text{NaK})\text{AlSi}_3\text{O}_8$ , represents the true composition of nepheline.

The mineral is one specially liable to alteration, and in the laboratory various substitution products of nepheline have been prepared. In nature it is frequently altered to zeolites (especially natrolite), sodalite, kaolin, or compact muscovite. Gieschekite and liebererite are pseudomorphs.

Two varieties of nepheline are distinguished, differing in their external appearance and in their mode of occurrence, being analogous in these respects to sanidine or glassy orthoclase and common orthoclase respectively. "Glassy nepheline" has the form of small, colourless, transparent crystals and grains with a vitreous lustre. It is characteristic of the later volcanic rocks rich in alkalis, such as phonolite, nepheline-basalt, leucite-basalt, &c., and also of certain dike-rocks, such as tinguaitite. The best crystals are those which occur with mica, sanidine, garnet, &c., in the crystal-lined cavities of the ejected blocks of Monte Somma, Vesuvius. The other variety, known as elaeolite, occurs as large, rough crystals, or more often as irregular masses, which have a greasy lustre and are opaque, or at most translucent, with a reddish, greenish, brownish or grey colour. It forms an essential constituent of certain alkaline

plutonic rocks of the nepheline-syenite series, which are typically developed in southern Norway.

The colour and greasy lustre of elaeolite (a name given by M. H. Klaproth in 1809, from Gr. *ελαίον*, oil, and *λίθος*, stone; Ger. *Feldstein*) are due to the presence of numerous microscopic enclosures of other minerals, possibly augite or hornblende. These enclosures sometimes give rise to a chatoyant effect like that of cat's-eye and cymophane; and elaeolite when of a good green or red colour and showing a distinct band of light is sometimes cut as a gem-stone with a convex surface.

Closely allied to nepheline, and occurring with it in some nepheline-syenites, is the species cancrinite, which has the composition  $\text{H}_2\text{Na}_6\text{Ca}(\text{NaCO}_3)_2\text{Al}_2(\text{SiO}_3)_8$ . It is frequently of a bright yellow colour, and has sometimes been cut as a gemstone. (L. J. S.)

**NEPHELINE-SYENITE**, or ELAEOLITE-SYENITE, a holocrystalline plutonic rock which consists largely of nepheline and alkali feldspar. The rocks are mostly pale coloured, grey or pink, and in general appearance they are not unlike granites, but dark green varieties are also known. They do not contain quartz, as that mineral and nepheline are mutually exclusive. From ordinary syenites they are distinguished not only by the presence of nepheline but also by the occurrence of many other minerals rich in alkalis or in rare earths. Orthoclase and albite are the principal feldspars; usually they are intergrown to form perthite. In some rocks the potash feldspar, in others the soda feldspar predominates. Soda-lime feldspars such as oligoclase and andesine are rare or entirely absent. Fresh clear microcline is very characteristic of some types of nepheline-syenite. Sodalite, colourless and transparent in the slides, but frequently pale blue in the hand specimens, is the principal feldspathoid mineral in addition to nepheline. As a rule these two crystallize before feldspar, but they may occur in perthitic intergrowth with it. The commonest ferro-magnesian mineral is pale green augite, which may be surrounded by rims of dark-green, pleochroic soda-augite (aegirine). The latter forms long flat prisms or bundles of radiating needles. A dark reddish-brown biotite is very common in some of these rocks and a white mica, probably not muscovite but lepidolite, is occasionally present. The hornblende may be brown, brownish-green, blue or blue-black, belonging as a rule to the varieties which contain soda; it is often intergrown with the pyroxene or enclosed in it. The dark-brown triclinic hornblende aenigmatite occurs also in these rocks. Olivine is rare, but may be found in some basic forms of nepheline-syenite.

The commonest accessories are sphene, zircon, iron ores and apatite. Cancrinite occurs in several nepheline-syenites; in others there is fluor-spar or melanite garnet. A great number of interesting and rare minerals have been recorded from nepheline-syenites and the pegmatite veins which intersect them. Among these we may mention eudialyte, eukolite, mosandrite, rinkite, johnstrupite, laventite, hordtadahlite, perfoskite and lamprophyllite. Many of these contain fluorine and the rare earths.

Nepheline-syenites are rare rocks; there is only one occurrence in Great Britain and one in France and Portugal. They are known also in Bohemia and in several places in Norway, Sweden and Finland. In America these rocks have been found in Texas, Arkansas and Massachusetts, also in Ontario, British Columbia and Brazil. South Africa, Madagascar, India, Tasmania, Timor and Turkestan are other localities for the rocks of this series. They exhibit also a remarkable individuality as each occurrence has its own special features; moreover a variety of types characterizes each occurrence, as these rocks are very variable. For these reasons, together with the numerous rare minerals they contain, they have attracted a great deal of attention from petrographers.

Many types of nepheline-syenite have received designations derived from the localities in which they were discovered. The laurdalites (from Laurdal in Norway) are grey or pinkish, and in many ways closely resemble the laurvikites of southern Norway, with which they occur. They contain anorthoclase feldspars of lozenge-shaped forms, biotite or greenish augite, much apatite and sometimes olivine. Some of these rocks are porphyritic. The

foiyates include the greater number of known nepheline-syenites and are called after Foya in the Serra de Monchique (southern Portugal), from which they were first described. They are grey, green or reddish, and mostly of massive structure with preponderating potash feldspar, some nepheline, and a variable (often small) amount of ferrous minerals. Pyroxene, hornblende- and biotite-foiyates have been recognized according to their mineral composition. Examples of the first-named occur in southern Norway with the laurdalites; they contain aegirine and black mica. At Alnö Island in the Gulf of Bothnia (Sweden) similar rocks are found bearing enclosures or altered limestone with wollastonite and scapolite. In Siebenburgen (Hungary) there is a well-known rock of this group, very rich in microcline, blue sodalite and cancrinite. It contains also orthoclase, nepheline, biotite, aegirine, acmite, &c. To this type the name ditroite has been given from the place where it occurs (Ditro). Pyroxene-foiyate has been described also from Pozaac in the Pyrenees (S. France). Mica-foiyate is not very common, but is known at Miask in the Ural Mountains (miaskite), where it is coarse grained, and contains black mica, sodalite and cancrinite. The hornblende-foiyates are usually brown or blue, and intensely dichroic, but may contain also biotite or aegirite. Rocks of this class occur in Brazil (Serra de Tingua) containing sodalite and often much aegirite, in the western Sahara and Cape Verde Islands; also at Zwart Koppies in the Transvaal, Madagascar, São Paulo (in Brazil), Paisano Pass (West Texas) and Montreal, Canada. The rock of Salem, Mass., U.S.A., is a mica-foiyate rich in albite and aegirine; it accompanies granite and essaxite.

Litchfieldite is another well-marked type of nepheline-syenite, in which albite is the dominant feldspar. It is named after Litchfield, Maine, U.S.A., where it occurs in scattered blocks. Biotite, cancrinite and sodalite are characteristic of this rock. A similar nepheline-syenite is known from Hastings Co., Ontario, and contains hardly any orthoclase, but only albite feldspar. Nepheline is very abundant and there is also cancrinite, sodalite, scapolite, calcite, biotite and hornblende. The lujaurites are distinguished from the rocks above described by their dark colour, which is due to the abundance of minerals such as aegirite, arfvedsonite and other kinds of amphibole. Typical examples are known near Lujaur on the White Sea, where they occur with umpekites and other very peculiar rocks. Other localities for this group are at Julianehaab in Greenland (with sodalite-syenite); at their margins they contain pseudomorphs after leucite. The lujaurites frequently have a parallel-banding or gneissose structure.

Sodalite-syenites in which sodalite very largely or completely takes the place of nepheline occur in Greenland, where they contain also microcline-perthite, aegirine, arfvedsonite and eudalite. Cancrinite-syenite, with a large percentage of cancrinite, has been described from Dalekarlia (Sweden) and from Finland. We may also mention urtite from Lujaur Urt on the White Sea, which consists very largely of nepheline, with aegirine and apatite, but no feldspar. Jacupirangite (from Jacupiranga in Brazil) is a blackish rock composed of titaniferous aegirite, magnetite, ilmenite, perovskite and nepheline, with secondary biotite.

The chemical peculiarities of the nepheline-syenites are well marked, as will be seen from the following analyses. They are exceedingly rich in alkalis and in alumina (hence the abundance of feldspaths and alkali feldspars) with silica varying from 50 to 56% white lime, magnesia and iron are never present in great quantity, though somewhat more variable than the other components. As a group, also, these rocks have a low specific gravity.

	SiO <sub>2</sub>	Al <sub>2</sub> O <sub>3</sub>	FeO.	Fe <sub>2</sub> O <sub>3</sub>	CaO.	MgO.	K <sub>2</sub> O.	Na <sub>2</sub> O.
Laurdalite . . .	55.15	19.07	3.12	2.41	3.15	1.98	4.84	7.67
Ditroite . . .	56.30	24.14	2.16	1.99	0.69	0.13	6.79	9.26
Litchfieldite . .	60.39	22.57	2.22	0.12	0.32	0.10	4.77	8.44
Lujaurite . . .	54.14	20.61	2.08	3.28	1.85	0.83	5.25	9.87

(J. S. F.)

**NEPHELINITES.** The group of effusive rocks which contains nepheline with plagioclase feldspar is subdivided into nepheline-tephrites and nepheline-basalts, while those which contain nepheline but not feldspar are nephelinites and nepheline-basalts. The tephrites differ from the basanites in the absence of olivine, and the same distinction subsists between the nephelinites and nepheline-basalts.

Lavas with nepheline, plagioclase and aegirite = nepheline-tephrites.

Lavas with nepheline, plagioclase, aegirite and olivine = nepheline-basalts.

Lavas with nepheline and aegirite = nephelinites.

Lavas with nepheline, aegirite and olivine = nepheline-basalts.

In their essential and accessory minerals, appearance and structure, these rocks have much in common, and they tend to occur in a natural association as basic rocks comparatively rich in alkalis and alumina. The nephelinites and tephrites are rather

closely linked to the phonolites and pass into them by various gradations. They are usually richer in alkalis and silica and contain less iron, lime and magnesia than the basanites and nepheline-basalts, a difference which finds expression in the presence of olivine and the smaller amount of feldspars and feldspaths in the latter.

The nepheline is colourless and transparent when fresh, often in six-sided prisms, but also as irregular interstitial masses filling the spaces between the other minerals, and hard to identify owing to its low double refraction and frequent decomposition. Leucite appears in some tephrites; haityne is more frequent as small dodecahedra often filled with black inclusions. The aegirite varies a good deal, being bright green or dark green (aegirine) and rich in soda in some tephrites and nephelinites, while in basanites and basalts it is often brown "basaltic" aegirite or purple "titaniferous" aegirite. It has often good crystalline form, and occurs as eight-sided monoclinic prisms, but the soda aegirites may be of late crystallization and form mossy or irregular growths in the matrix. Brown hornblende is much less common, and a red biotite is very characteristic of certain nephelinites. Of the feldspars, labradorite is probably the most common, with more acid varieties of plagioclase. Sanidine is by no means absent, but may be considered as an accessory. The olivine presents no peculiarities. Melilite, perovskite, pseudobrookite, melanite garnet, iron oxides, apatite and chromite are occasionally met with.

All these rocks are practically confined to lavas of Tertiary and recent age, though some occur as dikes or small intrusive masses. The plutonic facies of these rocks are found among the theralites, shonkinites, essaxites and ijolites. In the British Isles they are exceedingly scarce, though nepheline-basaltite occurs in a dike which is presumably Tertiary, cutting the Triassic rocks at Butterton in Staffordshire, and nepheline-basalt has been found in a single neck at John o' Groat's in Caithness and at one or two places near North Berwick in Haddingtonshire. They attain a great development in the Canary Islands (Tenerife, Grand Canary, &c.) and in the Azores, Cape Verde Islands and Fernando Noronha. In Germany they are represented among the Tertiary eruptive rocks of the Rhine district and Thuringia, at the extinct craters of the Eiffel and at the Kaiserstuhl. In central Bohemia there are many occurrences of nepheline-tephrites, basanites and basalts which though fine grained contain all their minerals in excellent preservation. The nephelinites of Katzenbuckel in the Odenwald is well known. Contrasted with the phonolites and leucitophyres these rocks are scarce in Italy and the Mediterranean province, but leucite-bearing nepheline-tephrites occur at Monte Vulture and nepheline-basalts in Tripoli. In America these rocks occur in Texas, in the Bearpaw Mountains of Montana and at Cripple Creek, Colorado. From Argentina some members have been described: they have a great extension in East Africa (Somaliland and Masai-land) and occur also in North Nigeria. A few also have been described from New South Wales, New Zealand (Dunedin) and Tasmania. (J. S. F.)

**NEPHEW**, the son of a brother or sister. The word is adapted from Fr. *neveu*, Lat. *nepos* (originally "grandson" or "descendant"). The O. Eng. *nefa* survived in the form *neve* till the 15th century; this represents the Teutonic branch, cf. Ger. *Neffe*, Dutch *neef*; the ultimate root is seen in the cognate Gr. *νέωδος*, "descendants," *ἀνεψίος*, "kinsman," and Sans. *napātī*, *napī*, "descendants" or "descendant." The correlative "niece," the daughter of a brother or sister, is from Fr. *nièce*, Lat. *neptis*, the feminine form of *nepos*; the O. Eng. word was *neft*, cf. Ger. *Nichte*. A euphemistic use of "nephew" is that of the natural son of a pope, cardinal or other ecclesiastic; and from the practice of granting preferences to such children the word "nepotism" is used of any favouritism shown in finding positions for a man's family.

**NEPI** (anc. *Nepeli* or *Nepete*), a town and episcopal see of Italy, in the province of Rome,  $\frac{7}{8}$  m. S.W. of the town of Civita Castellana, 738 ft. above sea-level. Pop. (1901) 2073. The site, surrounded by ravines and accessible only on the W., is naturally strong and characteristic of an Etruscan town; on this side there is a considerable fragment of the ancient Etruscan wall, built of rectangular blocks of tufa (whether the rest of the site was protected by walls is uncertain), and a ruined castle, erected by Antonio da Sangallo the elder in 1499, for Pope Alexander VI., and restored by Pope Paul III. The municipio (town hall) is from the designs of Vignola, and contains some ancient

inscriptions. The cathedral was burnt down by the French in 1789 and restored in 1831. A mile and a half E.N.E. is the Romanesque church of S. Elia, founded about A.D. 1000, with frescoes of the period. It contains a pulpit of the time of Pope Gregory IV. (827-844), the sculptures of which are scattered about the church (F. Mazzanti in *Nuovo Bollettino d'Archeologia Cristiana*, 1806, 34).

Nepet had become Roman before 386 B.C., when Livy speaks of it and Sutrium as the keys of Etruria. In that year it was surrendered to the Etruscans and recovered by the Romans, who beheaded the authors of its surrender. It became a colony in 383 B.C. It was among the twelve Latin colonies that refused further help to Rome in 209 B.C. After the Social War it became a *municipium*. It is hardly mentioned in imperial times, except as a station on the road (Via Amerina) which diverged from the Via Cassia near the modern Settevene and ran to Ameria and Tuder. In the 8th century A.D. it was for a short while the seat of a dukedom.

See G. Dennis, *Cities and Cemeteries of Etruria* (London, 1883, i. 82).

**NEPOMUK** (or **POMUK**), **JOHN OF**, the national saint of Bohemia. It is necessary to distinguish between the John of Nepomuk of history and the legendary one. In 1393 a dispute arose between King Wenceslaus IV. of Bohemia and the archbishop of Prague, John of Jenzenstein. Wenceslaus, wishing to found a new bishopric in south-western Bohemia, determined to seize the revenues of the abbey of Kladrub as soon as the aged abbot Raček should die. The archbishop opposed this plan, and by his orders his vicar-general, John of Pomuk—son of a German named Wüfel, a citizen of Pomuk—advised the monks to elect a new abbot immediately after Raček's death. This greatly incensed the king, who summoned the archbishop and some of his clergy—among whom was Pomuk—to appear before him. He ordered them to be immediately arrested, and though the archbishop escaped his four companions—among them Pomuk—were seized and subjected to cruel torture. They were ordered to abandon the archbishop. Three of them consented, but Pomuk, who refused to submit and was already on the point of death, was carried to the bridge of Prague and thrown into the Vltava. It is difficult to connect this historical event with the legend of St John of Nepomuk, who was canonized by the church of Rome in 1729, mainly by the influence of the Jesuits, who hoped that this new cult would obliterate the memory of Hus. The Austrian chronicler Thomas Ebendorfer of Haselbach, who lived two generations later, first states that it was reported that King Wenceslaus had ordered that the confessor of his queen—an office that John of Pomuk never held—should be thrown into the Vltava because he would not reveal the secret of confession. The story is afterwards told in greater detail by the untrustworthy Bohemian historian Wenceslaus Hajek. It appears certain that the person canonized in 1729 was not the historical John of Pomuk or Nepomuk.

See A. H. Wratislav, *Life, Legend and Canonization of St John Nepomuk* (1873), a valuable work founded on the best Bohemian authorities; also A. Frind, *Der geschichtliche Heilige Johann von Nepomuk* (1861); O. Abel, *Die Legende vom heiligen Johann von Nepomuk* (1885); and particularly vol. iii. of W. W. Tomek's *History of the Town of Prague* (Czech) (12 vols., Prague, 1855-1901).

**NEPOS, CORNELIUS** (c. 90-24 B.C.), Roman historian, friend of Catullus, Cicero and Atticus, was born in Upper Italy (perhaps at Verona or Ticinum). He wrote: *Chronica*, an epitome of universal history; *Exempla*, a collection of anecdotes after the style of Valerius Maximus; letters to Cicero; lives of Cato the elder and Cicero; and *De viris illustribus*, parallel lives of distinguished Romans and foreigners, in sixteen books. One section of this voluminous work (*De excellentibus ducibus exterarum gentium*, more commonly known as *Vitae excellentium imperatorum*) and the biographies of Cato and Atticus from another (*De Latinis historicis*) have been preserved. Erotic poems and a geographical treatise are also attributed to him. Nepos is not altogether happy in the subjects of his biographies, and he writes rather as a panegyrist than as a biographer, although he can rebuke his own countrymen on occasion. The *Lives* contain

many errors (especially in chronology), but supply information not found elsewhere. The language is as a rule simple and correct. The *Lives* were formerly attributed to Aemilius Probus of the 4th century A.D.; but the view maintained by Lambinus (in his famous edition, 1569)—that they are all the work of Nepos—is now generally accepted. A dedicatory epigram written by Probus to the emperor Theodosius and inserted after the life of Hannibal, was the origin of the mistake. This dedication, if genuine, would only prove that Probus copied (and perhaps modified and abridged) the work. In modern times G. F. Unger (*Der sogenannte C. N.*, 1881) has attempted to prove that the author was Hyginus, but his theory has not been favourably received.

Editions of the *Lives* (especially selections) are extremely numerous; text by E. O. Winstedt (Oxford, 1904), C. L. Roth (1881), C. G. Colbet (1881), C. Halm and A. Fleckeisen (1880), with lexicon for school use; with notes, O. Browning and W. R. Inge (1888), J. C. Rolfe (U.S. 1894), A. Weidner and J. Schmidt (1902), C. Erbe (1892), C. Nipperdey and B. Lupus (ed. maj., 1879, school ed., 1895), J. Siebelis and O. Stange (1897).

**NEPOS, JULIUS**, the last but one of the Roman emperors of the West (474-475). He was a nephew of Marcellinus, prince of Dalmatia, whom he succeeded in his principality. After the death of Olybrius the throne of the West remained vacant for some months, during which Italy was abandoned to barbarians. Being connected by marriage with Leo I, emperor of the East, he was selected by him to succeed Olybrius on the Western throne, and proclaimed at Ravenna. After capturing his rival Glycerius, who had been nominated by the army in 473, at the mouth of the Tiber, he was recognized as emperor in Rome, Italy and Gaul. The only event of the reign of Nepos was the inglorious cession to the Visigoths of the province of Auvergne. In 475 Orestes, father of Augustulus, afterwards the last emperor of the West, raised the standard of revolt and marched against Nepos at Ravenna. The emperor fled into Dalmatia, and continued to reside at Salona until his assassination by two of his own officers in 480, possibly at the instigation of Glycerius, who had been compelled to enter the church and had been appointed bishop of Salona.

See Tillemont, *Hist. des empereurs*, vi.; Gibbon, *Decline and Fall*, ch. 36.

**NEPTUNE** (Lat. NEPTUNUS), an Italian god, of unknown origin and meaning, paired with Salacia, possibly the goddess of the salt water. At an early date (309 B.C.) he was identified with the Greek Poseidon (g.), when the Sibylline books ordered a lectisternium in his honour (Livy v. 13). His festival, Neptunalia, at which tents were made from the branches of trees, was celebrated on the 23rd of July, and his temple, containing a famous marine group by Scopas, stood near the Circus Flaminius. In earlier times it was the god Fortunus who was thanked for naval victories; but Sextus Pompeius called himself son of Neptune, and Agrippa dedicated to Neptune a temple (Basilica Neptuni) in the Campus Martius in honour of the naval victory of Actium.

**NEPTUNE**, in astronomy, the outermost known planet of our solar system; its symbol is ♆. Its distance from the sun is a little more than 30 astronomical units, i.e. 30 times the mean distance of the earth from the sun, or about 2,796,000,000 mi. It deviates greatly from Bode's law, which would give a distance of nearly 39. Its orbit is more nearly circular than that of any other major planet, Venus excepted. Its time of revolution is 165 years. Being of the 8th stellar magnitude it is invisible to the naked eye. In a small telescope it cannot be distinguished from a fixed star, but in a large one it is seen to have a disk about 2.3" in diameter, of a pale bluish hue. No features and no change of appearance can be detected upon it, so that observation can give no indication of its rotation. Both its optical aspect and the study of its spectrum seem to show that it resembles Uranus. Its spectrum shows marked absorption-bands in the red and yellow, indicating an atmosphere of great depth of which hydrogen would seem to be a constituent. (See PLANET.)

Only a single satellite of Neptune is yet known. This was discovered by William Lassell soon after the discovery of the planet. Its period of revolution is 5d. 21 h. Its motion is retrograde, in a plane making an angle of about 35° with the orbit of the planet. This was the first case of retrograde motion found in any of the

planets or satellites of the solar system. The most noteworthy feature connected with the satellite is a secular change which is going on in the position of its orbital plane. Were the planet spherical in form, no such change could occur, except an extremely slow one produced by the action of the sun. The change is therefore attributed to a considerable ellipticity of the planet, which is thus inferred to be in rapid rotation. It will ultimately be possible to determine from this motion the position of the axis of rotation of Neptune with much greater precision than it could possibly be directly observed.

The following elements of the satellite were determined by H. Struve from all the observations available up to 1892:

*Varying Elements of Neptune's Satellite.*

Inclination to Earth's equator	. 119°. 35' - 0°. 165' (t-1890)
R.A. of node on earth's equator	. 185°. 15' + 0°. 148' (t-1890)
Distance from node at epoch	. 234.42
Mean daily motion	. 61.25748°
Mean distance at $\log \Delta = 1.47814$	. 16.271'
Epoch, 1890, Jan. 0, Greenwich mean noon	

The eccentricity, if any, is too small to be certainly determined. From the above mean distance is derived as the mass of Neptune  $13.417$ . The motion of Uranus gives a mass  $16.172$ .

*Discovery of Neptune.*—The detection of Neptune through its action upon Uranus before its existence had been made known by observation is a striking example of the precision reached by the theory of the celestial motions. So many agencies were concerned in the final discovery that the whole forms one of the most interesting chapters in the history of astronomy. The planet Uranus, before its actual discovery by Sir William Herschel in 1781, had been observed as a fixed star on at least 17 other occasions, beginning with Flamsteed in 1690. In 1820 Alexis Bouvard of Paris constructed tables of the motion of Jupiter, Saturn and Uranus, based upon a discussion of observations up to that year. Using the mutual perturbations of these planets as developed by Laplace in the *Mécanique Céleste*, he was enabled satisfactorily to represent the observed positions of Jupiter and Saturn; but the case was entirely different with Uranus. It was found impossible to represent all the observations within admissible limits of error, the outstanding differences between theory and observation exceeding 1'. In these circumstances one of two courses had to be adopted, either to obtain the best general representation of all the observations, which would result in the tables being certainly erroneous, or to reject the older observations which might be affected with errors, and base the tables only on those made since the discovery by Herschel. A few years of observation showed that Uranus was deviating from the new tables to an extent greater than could be attributed to legitimate errors of theory of observation, and the question of the cause thus became of growing interest. Among the investigators of the question was F. W. Bessel, who tried to reconcile the difficulty by an increase of the mass of Saturn, but found that he could do so only by assigning a mass not otherwise admissible. Although the idea that the deviations were probably due to the action of an ultra-Uranian planet was entertained by Bouvard, Bessel and doubtless others, it would seem that the first clear statement of a conviction that such was the case, and that it was advisable to reach some conclusion as to the position of the disturbing body, was expressed by the Rev. T. J. Hussey, an English amateur astronomer. In a letter to Sir George B. Airy in 1834 he inquired Airy's views of the subject, and offered to search for the planet with his own equatorial if the required estimate of its position could be supplied. Airy expressed himself as not fully satisfied that the deviation might not arise from errors in the perturbations. He therefore was not certain of any extraneous action; but even if there was, he doubted the possibility of determining the place of a planet which might produce it. In 1837 Bouvard, in conjunction with his nephew Eugène, was again working on the problem; but it does not seem that they went farther than to collect observations and to compare the results with Bouvard's tables.

In 1835 F. B. G. Nicolai, director of the observatory at Mannheim, in discussing the motion of Halley's comet, considered the possibility that it was acted upon by an ultra-

Uranian planet, the existence of which was made probable by the disagreement between the older and more recent observations.<sup>2</sup>

In 1838 Airy showed in a letter to the *Astronomische Nachrichten* that not only the heliocentric longitude, but the tabulated radius vector of Uranus was largely in error, but made no suggestions as to the cause.<sup>3</sup>

In 1843 the Royal Society of Sciences of Göttingen offered a prize of 50 ducats for a satisfactory working up of the whole theory of the motions of Uranus, assigning September 1846 as the time within which competing papers should be presented.

It is also recorded that Bessel, during a visit to England in 1842, in a conversation with Sir John Herschel, expressed the conviction that Uranus was disturbed by an unknown planet, and announced his intention of taking up the subject.<sup>4</sup> He went so far as to set his assistant Fleming at the work of reducing the observations, but died before more was done.

The question had now reached a stage when it needed only a vigorous effort by an able mathematician to solve the problem. Such a man was found in John Couch Adams, then a student of St John's College, Cambridge, who seriously attacked the problem in 1843, the year in which he took his bachelor's degree. He soon found that the observations of Uranus could be fairly well represented by the action of a planet moving in a radius of twice the mean distance of Uranus, which would closely correspond to Bode's law. During the two following years he investigated the possible eccentricity of the orbit, and in September 1845 communicated his results to Professor James Challis. In 1845, about the 1st of November, Adams also sent his completed elements to Airy, stating that according to his calculations the observed irregularities in the motion of Uranus could be accounted for by the action of an exterior planet, of which the motions and orbital elements, were given. It is worthy of note that the heliocentric longitude of the unknown body as derived from these elements is only between one and two degrees in error, while the planet was within half a degree of the ecliptic. Two or three evenings assiduously devoted to the search could not therefore have failed to make the planet known. Adams's paper was accompanied by a comparison of his theory with the observations of Uranus from 1780, showing an excellent agreement. Airy in replying to this letter inquired whether the assumed perturbation would also explain the error of the radius-vector of Uranus, which he seemed to consider the crucial test of correctness. It does not seem that any categorical reply to this question was made by Adams.

Meanwhile, at the suggestion of Arago, the investigation had been taken up by U. J. J. Leverrier, who had published some excellent work in theoretical astronomy. Leverrier's first published communication on the subject was made to the French Academy on the 10th of November 1845, a few days after Adams's results were in the hands of Airy and Challis. A second memoir was presented by Leverrier in 1846 (June 1). His investigation was more thorough than that of Adams. He first showed that the observations of Uranus could not be accounted for by the attraction of known bodies. Considering in succession various explanations, he found none admissible except that of a planet exterior to Uranus. Considering the distances to be double that of Uranus he then investigated the other elements of the orbit. He also attempted, but by a faulty method, to determine the limits within which the elements must be contained.

The following are the elements found by Adams and Leverrier:

	Leverrier.	Adams.	
		Hypothesis I.	Hypothesis II.
Semi-major axis	36.184	38.38	37.27
Eccentricity	0.1076	0.16103	0.12062
Long. of perihelion	284° 45'	315° 57'	299° 11'
Mean longitude	318° 47'	325° 8'	323° 2'
Epoch	1847, Jan. 1	1846, Oct. 1	1846, Oct. 1
True longitude	326° 32'	328°	329°

<sup>2</sup> *Astron. Nach.* xiii. § 94.

<sup>3</sup> See *Astron. Nach.*, Ergänzungsheft, p. 6.

<sup>4</sup> *Ibid.* xv. § 217.

<sup>1</sup> *Briefwechsel zwischen Olbers u. Bessel*, ii. 250 (Oct. 9, 1823).

The longitude of the actual planet was  $327^{\circ} 57'$  on the 1st of October 1846.

The close agreement of these elements led Airy to suggest to Challis, on the 9th of July 1846, a search for the planet with the Northumberland telescope. He proposed an examination of a part of the heavens  $30'$  long in the direction of the ecliptic and  $10'$  broad, and estimated the number of hours' work likely to be employed in this sweep. The proposed sweeps were commenced by Challis on the 20th of July. The plan required each region to be swept through twice, and the positions of all the known stars found to be compared, in order that the position of the planet might be detected by its motion. On the 31st of August Leverrier's concluding paper was presented to the French Academy, and on the 18th of September he wrote to John G. Galle (1812-1910), then chief assistant at the Berlin observatory, suggesting that he should search for the computed planet, with the hope of detecting it by its disk, which was probably more than  $3''$  in diameter. This letter, probably received on the 23rd of September, was communicated to J. F. Encke, the director of the observatory, who approved of the search. H. L. d'Arrest, a student living at the observatory, expressed a wish to assist. In the evening the search was commenced, but it was not found possible to detect any planet by its disk. Star charts were at the time being prepared at the observatory under the auspices of the Berlin Academy of Sciences. It was suggested by d'Arrest that this region might be covered by one of the charts. Referring to the chart, which was lying in a drawer, it was found that such was the case. Comparing the stars on the chart one by one with the heavens it was found that an eighth magnitude star now visible was not on the chart. This object was observed until after midnight, but no certain motion was detected. On the following evening the object was again looked for, and found to have actually moved. The existence of the planet was thus established. It was afterwards found that Challis in his sweeps had observed the planet on the 4th of August, but, not having compared his observations with those made subsequently, had failed to detect it.

The question whether Leverrier should receive the sole credit of the discovery was warmly discussed. Arago took the extreme ground that actual publication alone should be considered, rejecting Adams's communications to Airy and Challis as quite unworthy of consideration. He also suggested that the name of Leverrier should be given to the planet, but this proposal was received with so little favour outside of France that he speedily withdrew it, proposing that of Neptune instead.

The observations at the first opposition showed that the planet was moving in a nearly circular orbit, and was at a mean distance from the sun much less than that set by Leverrier as the smallest possible. The latter had in fact committed the error of determining the limits by considering the variations of the elements one at a time, assuming in the case of each that while it varied the others remained constant. But a simultaneous variation of all the elements would have shown that the representation of the observations of Uranus would be improved by a simultaneous diminution of both the eccentricity and the mean distance, the orbit becoming more nearly circular and the planet being brought nearer to the sun. But this was not at first clearly seen, and Benjamin Peirce of Harvard University went so far as to maintain that there was a discontinuity between the solution of Adams and Leverrier and the solution offered by the planet itself, and that the coincidence in direction of the actual and computed planet was an accident. But this view was not well founded, and the only explanation needed was to be found in Leverrier's faulty method of determining the limits within which the planet must be situated. As a matter of fact the actual motion of the planet during the century preceding, as derived from Leverrier's elements, was much nearer the truth than the elements themselves were. This arose from the fact that his very elliptical orbit, by its large eccentricity, brought the planet near to the sun, and therefore near to its true position, during the period from 1730 to 1845, when the action on Uranus was at its greatest.

The observations of the first opposition enabled Sears Cook Walker of the National Observatory, Washington, in February 1847 to compute the past positions of the planet, and identify it with a star observed by Lalande at Paris in May 1795. This being communicated to the Paris observatory, an examination of Lalande's manuscript showed that he had made two observations of the planet, on the 8th and 10th of May, and finding them discordant had rejected one as probably in error, and marked the other as questionable. A mere re-examination of the region to see which observation was in error would have led him to the discovery of the planet more than half a century before it was actually recognized. The identity of Lalande's star with Neptune was also independently shown by Petersen of Altona, before any word of Walker's work had reached him.

**BIBLIOGRAPHY.**—The principal sources for the history of the discovery of Neptune are the *Astronomische Nachrichten*, vols. xxv., xxvi., xxviii., and Lindenau's paper in the *Ergänzungsheft* to this publication, pp. 1-31 (Altona, 1849). In the *Memoirs of the Royal Astronomical Society*, vol. xvi., Airy gave a detailed history of the circumstances connected with the discovery, so far as he was cognizant of them. Documents pertaining to the subject are found in the *Monthly Notices of the Royal Astronomical Society*. B. A. Gould, *Report to the Smithsonian Institution on the History of the Discovery of Neptune*, published by the Smithsonian Institution (Washington, 1850), is the most complete and detailed history of all the circumstances connected with the discovery, and with the early investigations on the orbit of the planet, that has been published. Leverrier's investigation was published in *extenso* as an addition to the *Commissaire des Temps*, and Adams's as an appendix to the *Nautical Almanac* for 1851. Peirce's discussions, so far as published at all, are found in the *Proceedings of the American Academy of Arts and Sciences*. The first computations of the orbit after the discovery were made by Sears Cook Walker, and published by the Smithsonian Institution (1848-1850). General tables of the motion of Neptune are in Kowalski's *Tables du mouvement de la planète Neptune*; Newcomb's *Investigation of the Orbit of Neptune*, Washington, Smithsonian Institution (1866); Leverrier's *Annales de l'Observatoire de Paris; Memoirs*, vol. xiv. (1877); and lastly Newcomb's "Tables in *Astron. Papers of the American Ephemeris*, vol. vii., part iv. Tables of the satellite are found in Newcomb, *The Uranian and Neptunian Systems*; appendix to the Washington observations for 1873. (S. N.)

**NÉRAC**, a town of south-western France, capital of an arrondissement in the department of Lot-et-Garonne, 16 m. W.S.W. of Agen by road. Pop. (1906) town, 4018; commune, 6318. The town, once the capital of the dukes of Albret, is divided by the Baise into two parts, Grand-Nérac on the left bank and Petit-Nérac on the right bank. The river is spanned by a bridge of the 16th century, called the Pont Vieux, and by the Pont Neuf, of modern construction. Narrow winding streets often bordered by old houses ascend from the narrow quays on both banks. From the left bank a staircase leads to the Rue Henri Quatre, where stands a wing of the castle in which Henry IV. lived. A statue of the king stands in one of the squares. The former palace of the Chambre des Comptes is now occupied by the tribunal of commerce, the library and the museum. The church of Grand-Nérac of the 18th century and the church of Petit-Nérac of the 19th century offer no remarkable features. On the left bank of the Baise, above Grand-Nérac, market gardens have taken the place of the old gardens of the Sires d'Albret, but remains of the Palais des Mariannes and of the Pavillon des Bains du Roi de Navarre, both of Renaissance architecture, are left. The famous promenade of La Garonne laid out by Antoine de Bourbon, king of Navarre, stretches for more than a mile along the opposite bank of the river. The remains of a Roman villa, including a fragment of mosaic, have been found there. A road leads from the south end of La Garonne to the ruins of the feudal castle of Nazareth. The Château du Tasta of the 15th century is within a short distance of Nérac. The town has a sub-preference, and the industries include brewing and cork-working.

Nérac appears at the beginning of the 11th century as a possession of the monks of St Pierre de Condom. The lords of Albret gradually deprived them of their authority over the town, and at the beginning of the 14th century founded a castle on the left bank of the Baise. In the 16th century the castle was the residence of Henry IV. during much of his youth and of

Marguerite de Valois, sister of Francis I., of Jeanne d'Albret, and of the second Marguerite de Valois, wife of Henry IV., who held a brilliant court there. Nérac, the inhabitants of which had adopted the Reformed religion, was seized by the Catholics in 1562. The conferences, held there at the end of 1578 between the Catholics and Protestants, ended in February 1579 in the peace of Nérac. In 1580 the town was used by Henry IV. as a base for attacks on the Agenais, Armagnac and Guienne. A *Chambre de l'Edit* for Guienne and a *Chambre des Comptes* were established there by Henry IV. In 1621, however, the town took part in the Protestant rising, was taken by the troops of Louis XIII. and its fortifications dismantled. Soon after it was deprived both of the *Chambre de l'Edit* and of the *Chambre des Comptes*, and its ruin was completed by the revocation of the *Edict of Nantes* in 1685.

**NERBUDDA**, or **NARBADA**, a river of India. It is traditionally regarded as the boundary between Hindustan proper and the Deccan. It rises on the summit of Amarkantak hill in Rewa state, and for the first 200 m. of its course winds among the Mandla hills, which form the head of the Satpura range; then at Jubbulpore, passing through the "Marble Rocks," it enters its proper valley between the Vindhyan and Satpura ranges, and pursues a direct westerly course to the Gulf of Cambay. Its total course through the Central Provinces and Gujarat amounts to about 800 m., and it falls into the sea in the Bombay district of Broach. It receives the drainage of the northern slopes of the Satpuras, but not that of the Vindhyan tableland, the streams from which flow into the Ganges and Junna. After leaving the Central Provinces, the river widens out in the fertile district of Broach, with an average breadth of  $\frac{1}{2}$  m. to 1 m. Below Broach city it forms an estuary which is 13 m. broad where it enters the Gulf of Cambay. The Nerbudda is nowhere utilized for irrigation, and navigation is confined to the lower section. In the rainy season boats of considerable size sail about 60 m. above Broach city. Sea-going vessels of about 70 tons frequent the port of Broach, but they are entirely dependent on the tide. In sanctity the Nerbudda ranks only second to the Ganges among the rivers of India, and along its whole course are special places of pilgrimage. The most meritorious act that a pilgrim can perform is to walk from the sea to the source of the river and back along the opposite bank. This pilgrimage takes from one to two years to accomplish.

The Nerbudda has given its name to a division of the Central Provinces, comprising the five districts of Narsinghpur, Hoshangabad, Nimar, Betul and Chhindwara. Area, 18,382 sq. m.; pop. (1001) 1,785,008.

**NERCHINSK**, a town of Eastern Siberia, in the government of Transbaikalia, 183 m. by rail E. of Chita, on the left bank of the Nercha, 2½ m. above its confluence with the Shilka. Pop. (1897) 6713. It is badly built of wood, and its lower parts frequently suffer from inundations. It has a small museum. The inhabitants support themselves mainly by agriculture, tobacco-growing and cattle-breeding; a few merchants trade in furs and cattle, in brick-tea from China, and manufactured wares from Russia.

The fort of Nerchinsk dates from 1654, and the town was founded in 1658 by Pashkov, who in that year opened direct communication between the Russian settlements in Transbaikalia and those on the Amur which had been founded by Cossacks and fur-traders coming from the Yakutsk region. In 1689 was signed between Russia and China the treaty of Nerchinsk, which stopped for two centuries the farther advance of the Russians into the basin of the Amur. After that Nerchinsk became the chief centre for the trade with China. The opening of the western route through Mongolia, by Urga, and the establishment of a custom-house at Kiakhta in 1728 diverted this trade into a new channel. But Nerchinsk acquired fresh importance from the influx of immigrants, mostly exiles, into eastern Transbaikalia, the discovery of rich mines and the arrival of great numbers of convicts, and ultimately it became the chief town of Transbaikalia. In 1812 it was transferred from the banks of the Shilka to its present site, on account of the floods. Since the foundation,

in 1815, of Chita, the present capital of Transbaikalia, Nerchinsk has been falling into decay.

**NERCHINSK** (in full **NERCHINSKIY ZAVOD**), a town and silver-mine of East Siberia, in the government of Transbaikalia, 150 m. E.S.E. of another Nerchinsk (*q.v.*) (with which it is often confused), on a small affluent of the Argun. Pop. (1897) 3000. It lies in a narrow valley between barren mountains, and is much better built than any of the district towns of East Siberia. It has a chemical laboratory for mining purposes, and a meteorological observatory ( $51^{\circ} 18' N.$ ,  $119^{\circ} 37' E.$ , 2200 ft. above sea-level), where meteorological and magnetical observations have been made every hour since 1842. The average yearly temperature is  $25.3^{\circ} F.$ , with extremes of  $97.7^{\circ}$  and  $-52.6^{\circ}$ .

**NERCHINSK MINING DISTRICT** extends over an area of 29,450 sq. m., and includes all the silver-mines and gold-fields between the Shilka and the Argun, together with a few on the left bank of the Shilka. It is traversed by several parallel chains of mountains which rise to 4500 ft., and are intersected by a complicated system of deep, narrow valleys, densely wooded, with a few expansions along the larger rivers, where the inhabitants with difficulty raise some rye and wheat. The population (75,625 in 1897) consists of Russians, Buryats and Tunguses. Included in this number were some 2300 convicts. The mountains, so far as they have been geologically explored, consist of crystalline slates and limestones—probably Upper Silurian and Devonian—interspersed with granite, syenite and diorite; they contain rich ores of silver, lead, tin and iron, while the diluvial and alluvial valley formations contain productive auriferous sands.

The Nerchinsk silver mines began to be worked in 1704, but during the first half of the 18th century their yearly production did not exceed 8400 oz., and the total amount for the first 150 years (1704–1854) amounted to 11,540,000 oz. The lead was mostly neglected on account of the difficulties of transport, but its production is at present on the increase. Gold was first discovered in 1830, and between 1833 and 1855 260,000 oz. of gold dust were obtained. In 1864 a large number of auriferous deposits were discovered. Until 1863 all the labour was performed by serfs, the property of the emperor, and by convicts, numbering usually nearly four thousand.

**NEREUS**, in Greek mythology, the eldest son of Pontus and Gaea, and father of the fifty Nereids. He is a beneficent and venerable old man of the sea, full of wisdom and skilled in prophecy, but, like Proteus, he will only reveal what he knows under compulsion. Thus Heracles seized him when asleep, and, although he attempted to escape by assuming various forms, compelled him to reveal the whereabouts of the apples of the Hesperides (Apollodorus ii. 5). His favourite dwelling-place is a cavern in the depths of the Aegean. The fifty daughters of Nereus, the Nereids, are personifications of the smiling, quiet sea. Of these, Thetis and Amphitrite rule the sea according to the legend of different localities; Galatea is a Sicilian figure, who plays with and deludes her rustic lover of the shore, Polyphemus. Nereus is represented with the sceptre and trident; the Nereids are depicted as graceful maidens, lightly clad or naked, riding on tritons and dolphins. The name has nothing to do with the modern Greek *νερό* (really *νερόν*, "fresh" [water]): it is probably a short form of *Nēperos*.

**NERGAL**, the name of a solar deity in Babylonia, the main seat of whose cult was at Kutha or Cuthah, represented by the mound of Tell-Ibrahim. The importance of Kutha as a religious and at one time also as a political centre led to his surviving the tendency to concentrate the various sun-cults of Babylonia in Shamash (*q.v.*). He becomes, however, the representative of a certain phase only of the sun and not of the sun as a whole. Portrayed in hymns and myths as a god of war and pestilence, there can be little doubt that Nergal represents the sun of noon-time and of the summer solstice which brings destruction to mankind. It is a logical consequence that Nergal is pictured also as the deity who presides over the nether-world, and stands at the head of the special pantheon assigned to the government of the dead, who are supposed to be gathered in a large subterranean cave known as Arālu or Irkalla. In this capacity there is associated with him a goddess Allatu, though there are indications that at one time Allatu was regarded as the sole mistress of Arālu, ruling

in her own person. Ordinarily the consort of Nergal is Laz. Nergal was pictured as a lion and on boundary-stone monuments his symbol is a mace surmounted by the head of a lion.

As in the case of Ninib, Nergal appears to have absorbed a number of minor solar deities, which accounts for the various names or designations under which he appears, such as Lugalgira, Sharrapu ("the burner," perhaps a mere epithet), Ira, Gibil (through this name more properly belongs to Nusku, *q.v.*) and Sibitti. A certain confusion exists in cuneiform literature between Ninib and Nergal, perhaps due to the traces of two different conceptions regarding these two solar deities. Nergal is called the "raging king," the "furious one," and the like, and by a play upon his name—separated into three elements *Ne-urugal*—"lord of the great dwelling"—his position at the head of the nether-world pantheon is indicated. In the astral-theological system he is the planet Mars, while in ecclesiastical art the great lion-headed colossi serving as guardians to the temples and palaces seem to be a symbol of Nergal, just as the bull-headed colossi are probably intended to typify Ninib.

The name of his chief temple at Kutha was *E-shid-lam*, from which the god receives the designation of *Shidlam-tæa*, "the one that rises up from Shidlam." The cult of Nergal does not appear to have been as widespread as that of Ninib. He is frequently invoked in hymns and in votive and other inscriptions of Babylonian and Assyrian rulers, but we do not learn of many temples to him outside of Kutha. Sennacherib speaks of one at Tarbisu to the north of Nineveh, but it is significant that although Nebuchadrezzar II. (606-586 B.C.), the great temple-builder of the neo-Babylonian monarchy, alludes to his operations at *E-shid-lam* in Kutha, he makes no mention of a sanctuary to Nergal in Babylon. Local associations with his original seat—Kutha—and the conception formed of him as a god of the dead acted in making him feared rather than actively worshipped. (M. JA.)

**NERI, PHILIP** (FILIPPO DE) (1515-1595), Italian churchman, was born at Florence on the 21st of July 1515. He was the youngest child of Francesco Neri, a lawyer of that city, and his wife Lucrezia Soldi, a woman of noble birth, whose family had long served the state. He was carefully brought up, and received his early teaching from the friars at San Marco, the famous Dominican monastery in Florence. He was accustomed in after life to ascribe most of his progress to the teaching of two amongst them, Zenobio de' Medici and Servanzio Mini. When he was about sixteen years old, a fire destroyed nearly all his father's property. Philip was sent to his father's childless brother Romolo, a merchant at San Germano, a Neapolitan town near the base of Monte Cassino, to assist him in his business, and with the hope that he might inherit his possessions. So far as gaining Romolo's confidence and affection, the plan was entirely successful, but it was thwarted by Philip's own resolve to take holy orders. In 1533 he left San Germano, and went to Rome, where he became tutor in the house of a Florentine gentleman named Galeotto Caccia. Here he was able to pursue his own studies under the guidance of the Augustinians, and to begin those labours amongst the sick and poor which gained him in later life the title of "Apostle of Rome," besides paying nightly visits for prayer and meditations to the churches of the city and to the catacombs. In 1538 he entered on that course of home mission work which was the distinguishing characteristic of his life; somewhat in the manner of Socrates he traversed the city, seizing opportunities of entering into conversation with persons of all ranks, and of leading them on, with playful irony, with searching questions, with words of wise and kindly counsel, to consider the topics he desired to set before them.

In 1548 he founded the celebrated confraternity of the Santissima Trinità de' Pellegrini e de' Convalescenti, whose primary object is to minister to the needs of the thousands of poor pilgrims who flock to Rome, especially in years of jubilee, and also to relieve the patients discharged from hospitals, but still too weak for labour. In 1551 he passed through all the minor orders, and was ordained deacon, and finally priest on the 23rd

of May. He had some thought of going to India as a missionary, but was dissuaded by his friends who saw that there was abundant work to be done in Rome, and that he was the man to do it. Accordingly he settled down, with some companions, at the hospital of San Girolamo della Carità, and while there tentatively began, in 1556, the institute with which his name is more especially connected, that of the Oratory. The scheme at first was no more than a series of evening meetings in a hall (the Oratory), at which there were prayers, hymns, readings from Scripture, from the fathers, and from the *Martyrology*, followed by a lecture, or by discussion of some religious question proposed for consideration. The musical selections (settings of scenes from sacred history) were called *oratorios*. The scheme was developed, and the members of the society undertook various kinds of mission work throughout Rome, notably the preaching of sermons in different churches every evening, a wholly novel agency at that time. In 1564 the Florentines requested him to leave San Girolamo, and to take the oversight of their church in Rome, San Giovanni dei Fiorentini, then newly built. He was at first reluctant, but by consent of Pius IV. he accepted, while retaining the charge of San Girolamo, where the exercises of the Oratory were kept up. At this time the new society included amongst its members Caesar Baronius, the ecclesiastical historian, Francesco Maria Tarugi, afterwards archbishop of Avignon, and Paravicini, all three subsequently cardinals, and also Gallonius, author of a well-known work on the *Sufferings of the Martyrs*, Ancina, Bordonio, and other men of ability and distinction.

The Florentines, however, built in 1574 a large oratory or mission-room for the society contiguous to San Giovanni, in order to save them the fatigue of the daily journey to and from San Girolamo, and to provide a more convenient place of assembly, and the headquarters were transferred thither. As the community grew, and its mission work extended, the need of having a church entirely its own, and not subject to other claims, as were San Girolamo and San Giovanni, made itself felt, and the offer of the small parish church of Santa Maria in Vallicella, conveniently situated in the middle of Rome, was made and accepted. The building, however, as not large enough for their purpose, was pulled down, and a splendid church erected on the site. It was immediately after taking possession of their new quarters that Neri formally organized, under permission of a bull dated July 15, 1575, a community of secular priests, entitled the Congregation of the Oratory. The new church was consecrated early in 1577, and the clergy of the new society at once resigned the charge of San Giovanni dei Fiorentini, but Neri himself did not migrate from San Girolamo till 1583, and then only in virtue of an injunction of the pope that he, as the superior, should reside at the chief house of his congregation. He was at first elected for a term of three years (as is usual in modern societies), but in 1587 was nominated superior for life. He was, however, entirely free from personal ambition, and had no desire to be general over a number of dependent houses, so that he desired that all congregations formed on his model outside Rome should be autonomous, governing themselves, and without endeavouring to retain control over any new colonies they might themselves send out—a regulation afterwards formally confirmed by a brief of Gregory XV. in 1622. Much as he mingled with society, and with persons of importance in church and state, his single interference in political matters was in 1593, when his persuasions induced the pope, Clement VIII., to withdraw the excommunication and anathema of Henry IV. of France, and the refusal to receive his ambassador, even though the king had formally abjured Calvinism. Neri saw that the pope's attitude was more than likely to drive Henry to a relapse, and probably to rekindle the civil war in France, and directed Baronius, then the pope's confessor, to refuse him absolution, and to resign his office of confessor, unless he would withdraw the anathema. Clement yielded at once, though the whole college of cardinals had supported his policy; and Henry, who did not learn the facts till several years afterwards, testified lively gratitude for the



timely and politic intervention. Neri continued in the government of the Oratory until his death, which took place on the 26th of May 1595 at Rome. He was succeeded by Baronius. There are many anecdotes told of him which attest his possession of a playful humour, united with shrewd mother-wit. He considered a cheerful temper to be more Christian than a melancholy one, and carried this spirit into his whole life. This is the true secret of his popularity and of his place in the folk-lore of the Roman poor. Many miracles were attributed to him alive and dead, and it is said that when his body was dissected it was found that two of his ribs had been broken, an event attributed to the expansion of his heart while fervently praying in the catacombs about the year 1545. This phenomenon is in the same category as the stigmata of St Francis of Assisi. Neri was beatified by Paul V. in 1600, and canonized by Gregory XV. in 1622.

"Practical commonplaceness," says Frederick William Faber in his pangs of Neri, was the special mark which distinguishes his form of ascetic piety from the types accredited before his day. "He looked like other men . . . he was emphatically a modern gentleman, of scrupulous courtesy, sportive gaiety, acquainted with what was going on in the world, taking a real interest in it, giving and getting information, very neatly dressed, with a shrewd common sense always alive about him, in a modern room with modern furniture, plain, it is true, but with no marks of poverty about it—in a word, with all the ease, the gracefulness, the polish of a modern gentleman of good birth, considerable abilities, and a very various information." Accordingly, he was ready to meet the needs of his day to an extent and in a manner which even the versatile Jesuits, who much desired to enlist him in their company, did not rival; and, though an Italian priest and head of a new religious order, his genius was entirely unmonastic and unmedieval; he was the active promoter of vernacular services, frequent and popular preaching, unconventional prayer, and unsystematized, albeit fervent, private devotion.

Neri was not a reformer, save in the sense that in the active discharge of pastoral work he laboured to reform individuals. He had no difficulties in respect of the teaching and practice of his church, being in truth an ardent Ultramontane in doctrine, as was all but inevitable in his time and circumstances, and his great merit was the instinctive tact which showed him that the system of monasticism could never be the leaven of secular life, but that something more homely, simple, and everyday in character was needed for the new time.

Accordingly, the congregation he founded is of the least conventional nature, rather resembling a residential clerical club than a monastery of the older type, and its rules (never written by Neri, but approved by Paul V. in 1612) would have appeared incredibly lax, nay, its religious character almost doubtful, to Bruno, Stephen Harding, Francis or Dominic. It admits only priests aged at least thirty-six, or ecclesiastics who have completed their studies and are ready for ordination. The members live in community, and each pays his own expenses, having the usufruct of his private means—a startling innovation on the monastic vow of poverty. They have indeed a common table, but it is kept up precisely as a regimental mess, by monthly payments from each member. Nothing is provided by the society except the bare lodging, and the fees of a visiting physician. Everything else—clothing, books, furniture, medicines—must be defrayed at the private charges of each member. There are no vows, and every member of the society is at liberty to withdraw when he pleases, and to take his property with him. The government, strikingly unlike the Jesuit autocracy, is of a republican form; and the superior, though first in honour, has to take his turn in discharging all the duties which come to each priest of the society in the order of his seniority, including that of waiting at table, which is not entrusted in the Oratory to lay brothers, according to the practice in most other communities. Four deputies assist the superior in the government, and all public acts are decided by a majority of votes of the whole congregation, in which the superior has no casting voice. To be chosen superior, fifteen years of membership are requisite as a qualification, and the office is tenable, as all the others, for but three years at a time. No one can vote till he has been three years in the society; the deliberative voice is not obtained before the eleventh year. There are thus three classes of members—novices, triennials and decennials. Each house can call its superior to account, can depose, and can restore him, without appeal to any external authority, although the bishop of the diocese in which any house of the Oratory is established is its ordinary and immediate superior, though without power to interfere with the rule. Their churches are non-parochial, and they can perform such rites as baptisms, marriages, &c., only by permission of the parish priest, who is entitled to receive all fees due in respect of these ministrations. The Oratory chiefly spread in Italy and in France, where in 1760 there were 58 houses all under the government of a superior-general. Malebranche, Thomassin, Mascaron and

Massillon were members of the famous branch established in Paris in 1611 by Bérulle (after cardinal), which had a great success and a distinguished history. It fell in the crash of the Revolution, but was revived by Père Pététot, curé of St Roch, in 1852, as the "Oratory of Jesus and the Immaculate Mary"; the Church of the Oratory near the Louvre belongs to the Reformed Church. An English house, founded in 1847 at Birmingham, is celebrated as the place at which Cardinal Newman fixed his abode after his submission to the Roman Catholic Church. In 1849 a second congregation was founded in King William Street, Strand, London, with F. W. Faber as superior; in 1854 it was transferred to Brompton. The society has never thriven in Germany, though a few houses have been founded there, in Munich and Vienna.

**AUTHORITIES.**—J. Marciano, *Memorie istoriche della Congregazione dell'Oratorio* (5 vols., Naples, 1603–1702); J. Passard, *L'Oratoire de France* (2nd ed., Paris, 1866); Jourdain de la Perraudière, *L'Oratoire de St Ph. de Neri* (1880); Ant. Gallonius, *Vita Ph. Neri* (Rome, 1600); Giacomo Bacci, *Life of Saint Philip Neri*, trans. Faber (2 vols., London, 1847); Crispino, *La Scuola di San Filippo Neri* (Naples, 1875); F. W. Faber, *Spirit and Genius of St Philip Neri* (London, 1850); F. A. Agnelli, *Excellencies of the Oratory of St Philip Neri*, trans. F. I. Antrobus (London, 1881); articles by F. Theiner and Hilgers in *Wetzer und Welte's Kirchenlexicon*, and by Reuchlin and Zöckler in *Herzog's Realencyclopädie*. Neri's own writings include *Records*, or *Advice to Youth, Letters* (Padua, 1751), and a few sonnets printed in the collection of the *Rime Oneste*. Other lives by P. Regensburg (1847); P. Guérin (Lyons, 1852); Mrs Hope (London, 1859); Abp. Lapez, *Life of St Philip Neri*, 2 vols., 1879; 2nd ed., 1884; Eng. trans., 1882; 2nd ed. by T. A. Pope, 1894).

**NERO** (37–68), Roman emperor 54–68, was born at Antium on the 15th of December 37. He was the son of Gnaeus Domitius Ahenobarbus and Agrippina the younger, and his name was originally L. Domitius Ahenobarbus. His father died when Nero was scarcely three years old. In the previous year (39) his mother had been banished by order of her brother Caligula (Gaius) on a charge of treasonable conspiracy, and Nero, thus early deprived of both parents, found shelter in the house of his aunt Domitia, where two slaves, a barber and a dancer, began his training. The emperor Claudius recalled Agrippina, who spent the next thirteen years in the determined struggle to win for Nero the throne which had been predicted for him. Her first decisive success was gained in 48 by the disgrace and execution of Messalina (*q.v.*), wife of Claudius. In 49 followed her own marriage with Claudius, and her recognition as his consort in the government.<sup>1</sup> The Roman populace already looked with favour on Nero, as the grandson of Germanicus, but in 50 his claims obtained formal recognition from Claudius himself, who adopted him under the title of Nero Claudius Caesar Drusus Germanicus.<sup>2</sup> Agrippina's next step was to provide a suitable training for her son. The scholar L. Annaeus Seneca was recalled from exile and appointed his tutor. On the 15th of December 51 Nero completed his fourteenth year, and Agrippina, in view of Claudius's failing health, determined to delay no longer his adoption of the  *toga virilis* . The occasion was celebrated in a manner which seemed to place Nero's prospects of succession beyond doubt. He was introduced to the senate by Claudius himself. The proconsular *imperium* and the title of *princeps juvenitatis* were conferred upon him.<sup>3</sup> He was specially admitted as an extraordinary member of the great priestly colleges; his name was included by the Arval Brethren in their prayers for the safety of the emperor and his house; at the games in the circus his appearance in triumphal dress contrasted significantly with the simple *toga praetexta* worn by Britannicus. During the next two years Agrippina followed this up with energy. Britannicus's leading partisans were banished or put to death, and the all-important command of the praetorian guard was transferred to Afranius Burrus, a Gaul by birth, who had been the trusted agent first of Livia and then of Tiberius and Claudius. Nero himself was put prominently forward. The petitions addressed to the senate by the town of Bononia and by the communities of Rhodes and Ilium were gracefully supported by him in Latin and Greek speeches, and during Claudius's absence in 52 at the Latin festival it was Nero who, as praefect of the city, administered justice in the forum. Early in 53 his marriage with

<sup>1</sup> Tac. Ann. xii. 26, 36; see also Schiller, *Nero*, 67.

<sup>2</sup> Tac. Ann. xii. 26; Zonaras xi. 10.

<sup>3</sup> Tac. Ann. xii. 41.

Claudius's daughter Octavia drew still closer the ties which connected him with the imperial house. Agrippina determined to hasten the death of Claudius, and the absence, through illness, of the emperor's trusted freedman Narcissus, favoured her schemes. On the 13th of October 54 Claudius died, poisoned, as all our authorities declare, by her orders, and Nero was presented to the soldiers on guard as their new sovereign. From the steps of the palace he proceeded to the praetorian camp to receive the salutations of the troops, and thence to the senate-house, where he was promptly invested with all the honours, titles and powers of emperor.<sup>1</sup>

Agrippina's bold stroke had been completely successful. Only a few voices were raised for Britannicus; nor is there any doubt that Rome was prepared to welcome the new emperor with genuine enthusiasm. His prestige and his good qualities, carefully fostered by Seneca, made him popular, while his childish vanity, ungovernable selfishness and savage temper were as yet unsuspected. His first acts confirmed this favourable impression. He modestly declined the title of *pater patriae*; the memory of Claudius, and that of his own father Domitius were duly honoured. The senate listened with delight to his promises to rule according to the maxims of Augustus, and to avoid the errors which had rendered unpopular the rule of his predecessor, while his unflinching clemency, liberality and affability were the talk of Rome. Much no doubt of the credit of all this is due to Seneca and Burrus. Seneca had seen from the first that the real danger with Nero lay in the savage vehemence of his passions, and he made it his chief aim to stave off by every means in his power the dreaded outbreak. The policy of indulging his tastes and helping him to enjoy the sweets of popularity without the actual burdens of government succeeded for the time. During the first five years of his reign, the golden *quinquennium Neronis*, little occurred to damp the popular enthusiasm. Nero's promises of constitutional moderation were amply fulfilled, and the senate found itself free to discuss and even to decide important administrative questions. Abuses were remedied, the provincials protected from oppression, and the burdens of taxation lightened. On the frontiers, thanks chiefly to Corbulo's energy and skill, no disaster occurred serious enough to shake the general confidence, and even the murder of Britannicus seems to have been accepted as a necessary measure of self-defence. But Seneca's fear lest Nero's sleeping passions should once be roused were fully verified, and he seems to have seen all along where the danger lay, namely in Agrippina's imperious temper and insatiable love of power. The success of Seneca's own management of Nero largely depended on his being able gradually to emancipate the emperor from his mother's control. During the first few months of Nero's reign the chances of such an emancipation seemed remote, for he treated his mother with elaborate respect and consulted her on all affairs of state.

In 55, however, Seneca found a powerful ally in Nero's passion for the beautiful freedwoman Acte, a passion which he deliberately encouraged. Agrippina's angry remonstrances served only to irritate Nero, and caresses equally failed. She then rashly tried intimidation and threatened to espouse the cause of Britannicus. Nero retaliated by poisoning Britannicus. Agrippina then tried to win over Nero's neglected wife Octavia, and to form a party of her own. Nero dismissed her guards, and placed her in a sort of honourable confinement (*Tac. Ann.* xiii. 12-20). During nearly three years she disappears from the history, and with her retirement things again for the time went smoothly. In 58, however, fresh cause for anxiety appeared, when Nero was enslaved by Poppaea Sabina, a woman of a very different stamp from her predecessor. High-born, wealthy and accomplished, she was resolved to be Nero's wife, and set herself to remove the obstacles which stood in her way. Her first object was the final ruin of Agrippina, and by rousing Nero's jealousy and fear she induced him to seek her death, with the aid of a freedman Anicetus, praefect of the fleet of Misenum. Agrippina was invited to Baiae, and after an affectionate reception, was conducted on board a vessel so constructed as, at a given signal,

to fall to pieces. But Agrippina saved herself by swimming, and wrote to her son, announcing her escape, and affecting entire ignorance of the plot. A body of soldiers under Anicetus then surrounded her villa, and murdered her in her own chamber. Nero was horrorstruck at the enormity of the crime and terrified at its possible consequences. But a six months' residence in Campania, and the congratulations which poured in upon him from the neighbouring towns, where the report had been officially spread that Agrippina had fallen a victim to her treacherous designs upon the emperor, gradually restored his courage. In September 59 he re-entered Rome amid universal rejoicing. A prolonged carnival followed. Chariot races, musical and dramatic exhibitions, games in the Greek fashion rapidly succeeded each other. In all the emperor was a prominent figure, but these revels at least involved no bloodshed, and were civilized compared with the gladiatorial shows.

A far more serious result of the death of Agrippina was the growing influence over Nero of Poppaea and her friends. In 62 Burrus died, it was said by poison, and Seneca retired from the unequal contest. Their place was filled by Poppaea, and the infamous Tigellinus, whose sympathy with Nero's sensual tastes had gained him the command of the praetorian guards in succession to Burrus. The haunting fear of conspiracy was skillfully used by them to direct Nero's suspicions against possible opponents. Cornelius Sulla, who had been banished to Massilia in 58, was put to death on the ground that his residence in Gaul was likely to arouse disaffection in that province, and a similar charge proved fatal to Rubellius Plautus, who had for two years been living in retirement in Asia.<sup>2</sup> Nero's taste for blood thus whetted, Octavia was divorced, banished to the island of Pandateria and barbarously murdered. Poppaea's triumph was now complete. She was formally married to Nero; her head appeared on the coins side by side with his; and her statues were erected in the public places of Rome.

In the course of the year 61 Rome was startled by the news of a disaster in Britain. At the time of the Claudian invasion of Britain in A.D. 43 Prasutagus, the king of the Iceni, had concluded a treaty with Claudius, by which no doubt he recognized the suzerainty of Rome and was himself enrolled among "the allies and friends of the Roman people." The alliance was of value to Claudius, for the territory of the Iceni (Norfolk, Suffolk, and Cambridgeshire) lay immediately north of the new province and its capital town Colchester, and Prasutagus had loyally kept faith with Rome. But in A.D. 61 he died, leaving no male heir. His kingdom thereupon lapsed to Rome, and Prasutagus, anxious that the transfer should be effected in an orderly way, divided his accumulated wealth between his two daughters and the emperor. His plan failed, for the local Roman officials acted as though the kingdom had been conquered in war; they seized on the property of the late king and his chiefs and insulted his family. Fearing that worse might follow when the kingdom should be annexed, and encouraged by the absence of the legate and his legions, the Iceni, led by Prasutagus's daughter Boudicca (Boadicea) rose in revolt and were joined by the Trinobantes in Essex, who had been long subject to Rome and had their own grievances to redress. Colchester, since A.D. 50 a Roman colony, was sacked. The ninth legion which had hurried from Lincoln was cut to pieces, and the insurgents prepared to march on London. The news of the outbreak found the legate Suetonius Paulinus engaged in attacking Anglesey. His resolution was at once taken. At the head of such light troops as he could collect, he marched in haste along the Watling Street, leaving orders for the legions to follow. Though the tribes along the road were rising, Suetonius succeeded in reaching London, only however to find himself too weak to hold it. He was obliged to fall back along the road by which he had come. London first, and then the continent, were abandoned to the Britons. At last at some undefined point on the Watling Street his legions joined him. This reinforced he turned to face the enemy. The engagement was severe but the Roman victory was decisive, and Roman authority was restored throughout central and southern Britain.

The profound impression produced in Rome by the "British disaster" was confirmed two years later in A.D. 63 by the partial destruction of Pompeii by an earthquake, and the news of the evacuation of Armenia by the Roman legions. A far deeper and more lasting impression was produced by the great fire in Rome. The fire broke out on the night of the 18th of July, 64, among the wooden booths at the south-east end of the Circus Maximus. Thence in one direction it rapidly spread over the Palatine and

<sup>1</sup> *Tac. Ann.* xii. 96; *Suet. Nero*, 8.

<sup>2</sup> *Tac. Ann.* xiv. 59.

Velia up to the low cliffs of the Esquiline, and in another it laid waste the Aventine, the Forum Boarium and Velabrum till it reached the Tiber and the solid barrier of the Servian wall. After burning fiercely for six days it suddenly started afresh in the northern quarter of the city and desolated the regions of the Circus Flaminius and the Via Lata, and by the time that it was finally quenched only four of the fourteen regiones remained untouched; three had been utterly destroyed and seven reduced to ruins. The conflagration is said by all authorities later than Tacitus to have been deliberately caused by Nero himself.<sup>1</sup> But Tacitus, though he mentions the rumours, declares that its origin was uncertain, and in spite of such works as Profumo's *Le fonti ed i tempi dello incendio Neroniano* (1905), there is no proof of his guilt.<sup>2</sup> By Nero's orders, the open spaces in the Campus Martius were utilized to give shelter to the homeless crowds, provisions were brought from Ostia and the price of corn lowered. In rebuilding the city every precaution was taken against the recurrence of such a calamity. Broad regular streets replaced the narrow winding alleys. The new houses were limited in height, built partly of hard stone and protected by open spaces and colonnades. The water-supply, lastly, was carefully regulated.

There is, however, no doubt that this great disaster told against Nero in the popular mind. It was regarded as a direct manifestation of the wrath of the gods, even by those who did not suspect the emperor. This impression no religious ceremonies, nor even the execution of a number of Christians, as convenient scapegoats, could altogether dispel. But Nero proceeded with the congenial work of repairing the damage. In addition to the rebuilding of the streets, he erected a splendid palace, the "golden house," for himself. The wonders of his *Domus aurea* were remembered and talked of long after its partial demolition by Vespasian. It stretched from the Palatine across the low ground, afterwards occupied by the Colosseum, to the Esquiline. Gold, precious stones and Greek masterpiece adorned its walls. Most marvellous of all were the grounds in which it stood, with their meadows and lakes, their shady woods and their distant views. To defray the enormous cost, Italy and the provinces, says Tacitus, were ransacked, and in Asia and Achaia especially the rapacity of the imperial commissioners recalled the days of Mummius and of Sulla.<sup>3</sup> It was the first occasion on which the provincials had suffered from Nero's rule, and the discontent it caused helped to weaken his hold over them at the very moment when the growing dissatisfaction in Rome was gathering to a head. Early in 65 Nero was panic-stricken by the discovery of a formidable conspiracy involving such men as Faenius Rufus, Tigellinus's colleague in the prefecture of the praetorian guards, Plautius Lateranus, one of the consuls elect, the poet Lucan, and, lastly, not a few of the tribunes and centurions of the praetorian guard itself. Their chosen leader, whom they destined to succeed Nero, was C. Calpurnius Piso (*q.v.*), a handsome, wealthy and popular noble, and a boon companion of Nero himself. The plan to murder Nero was frustrated by a freedman Milichus, who, in the hope of a large reward, disclosed the whole plot. Piso, Faenius Rufus, Lucan and many of their less prominent accomplices, and even Seneca himself (though there seems to have been no evidence of his complicity) were executed.

But, though largesses and thanksgivings celebrated the suppression of the conspiracy, and the round of games and shows was renewed with even increased splendour, the effects of the shock were visible in the long list of victims who during the next few months were sacrificed to his restless fears and resentment. Conspicuous among them was Paetus Thrasea, whose unbending virtue had long made him distasteful to Nero, and who was now suspected, possibly with reason, of sympathy with the conspirators. The death of Poppaea in the autumn of

65 was probably not lamented by any one but her husband, but the general gloom was deepened by a pestilence, caused, it seems, by the overcrowding at the time of the fire.

Early, however, in the summer of 66, the Parthian prince Tiridates visited Italy. This event was a conspicuous tribute to the ability both as soldier and statesman of Cn. Domitius Corbulo. As long ago as 54 the news reached Rome that the Parthian king Vologases had expelled the king recognized by Rome from Armenia and installed in his place his own brother Tiridates. Orders were at once issued to concentrate all available forces on the Cappadocian frontier under Corbulo, the first soldier of his day. After some time spent in making his army efficient, Corbulo invaded Armenia and swept victoriously through the country. Armenia was rescued and Corbulo proposed that Tiridates should become king of Armenia on condition of his receiving his crown as a gift from Nero. But the government in Rome had a plan of its own, and a certain Tigranes, long resident in Rome, but a stranger to the Armenians, was sent out, and Corbulo was obliged reluctantly to seat him on the Armenian throne. Tigranes's position, always insecure, soon became untenable, and it became necessary for Rome to intervene once more. A Roman force under Caesennius Paetus was sent to restore Tigranes and re-establish Roman predominance. Paetus, however, was no Corbulo. He was defeated, and Corbulo, now legate of Syria, was obliged to come to his rescue. The result was the final triumph of Corbulo's policy. Tiridates agreed to accept the crown of Armenia from the hands of Nero. In royal state he travelled to Italy, and the ceremony of investiture was performed at Rome with the utmost splendour. Delighted with this tribute to his greatness, Nero for a moment dreamt of rivalling Alexander. Expeditions were talked of to the Caspian Sea and Ethiopia, but Nero was no soldier and quickly turned to a more congenial field. He had already, in 64, appeared on the stage before the half-Greek public of Naples. But his mind was now set on challenging the applause of the Greeks themselves in the ancient home of art. Towards the end of 66 he arrived in Greece with a retinue of soldiers, courtiers, musicians and dancers. The spectacle presented by Nero's visit was unique.<sup>4</sup> He went professedly as an enthusiastic worshipper of Greek art and a humble candidate for the suffrages of Greek judges. At each of the great festivals, which to please him were for once crowded into a single year, he entered in regular form for the various competitions, scrupulously conformed to the tradition and rules of the arena, and awaited in nervous suspense the verdict of the umpires. The dexterous Greeks humoured him to the top of his bent. Everywhere the imperial competitor was victorious, and crowded audiences importuned him to display his talents. The emperor protested that only the Greeks were fit to hear him, and rewarded them when he left by the bestowal of immunity from the land tax on the whole province, and by the gift of the Roman franchise; he also planned and actually commenced the cutting of a canal through the Isthmus of Corinth. If we may believe report, Nero found time in the intervals of his artistic triumphs for more vicious excesses. The stories of his mock marriage with Sporus, his execution of wealthy Greeks for the sake of their money, and his wholesale plundering of the temples were evidently part of the accepted tradition about him in the time of Suetonius, and are at least credible. Far more certainly true is his ungrateful treatment of Domitius Corbulo, who, when he landed at Cenchreae, fresh from his successes in Armenia, was met by an order for his instant execution and at once put to end to his life.

Meanwhile the general dissatisfaction was coming to a head, as we may infer from the urgency with which the imperial freedman Helius insisted upon Nero's return to Italy. Far more serious was the disaffection which now showed itself in the rich and warlike provinces of the west. In northern Gaul, early in 68, the standard of revolt was raised by Julius Vindex, governor of Gallia Lugdunensis, and himself the head of an ancient and noble Celtic family. South of the Pyrenees, P. Sulpicius Galba, governor of Hispania Tarraconensis, and Poppaea's former

<sup>4</sup> Suet. *Nero*, 19-24; Dio Cass. *Epit.* lxxiii. 8-16.

<sup>1</sup> Tac. *Ann.* xv. 38; Suet. *Nero*, 38; Dio Cass. lxxii. 16; Pliny, *N.H.* xviii. 5.

<sup>2</sup> This work is a reply to C. Pascal's *L'Incendio di Roma e i primi Cristiani* (Milan, 1900), which throws the guilt on the Christians.

<sup>3</sup> Tac. *Ann.* xv. 42; Suet. *Nero*, 31; cf. Friedländer, *Sitten-geschichte*, iii. 67-69.

husband, Marcus Salvius Otho, governor of Lusitania, followed Vindex's example. At first, however, fortune seemed to favour Nero. It is very probable that Vindex had other aims in view than the deposition of Nero and the substitution of a fresh emperor in his place, and that the liberation of northern Gaul from Roman rule was part of his plan.<sup>1</sup> If this was so, it is easy to understand both the enthusiasm with which the chiefs of northern Gaul rallied to the standard of a leader belonging to their own race, and the opposition which Vindex encountered from the Roman colony of Lugdunum and the legions on the Rhine. For it is certain that the latter at any rate were not animated by loyalty to Nero. Though they defeated Vindex and his Celtic levies at Vesontio (Besançon), their next step was to break the statues of Nero and offer the imperial purple to their own commander Virginius Rufus. He declined their offer, but appealed to them to declare for the senate and people of Rome. Meanwhile in Spain Galba had been saluted emperor by his legions, had accepted the title, and was already on his march towards Italy. On the road the news met him that Vindex had been crushed by the army of the Rhine, and for the moment he resolved to abandon his attempt. Meanwhile, Nero had reluctantly left Greece, but returned to Italy only to renew his revels. When on the 10th of March the news reached him at Naples of the rising in Gaul, he allowed a week to elapse before he could tear himself away from his pleasures, and then contented himself with proscribing Vindex, and setting a price on his head. The revolts in Spain and Germany terrified him too late into something like energy. The senate almost openly intrigued against him, and the populace were silent or hostile. The fidelity of the praetorian sentinels even was more than doubtful. When finally the palace guards forsook their posts, Nero despairingly stole out of Rome to seek shelter in a freedman's villa some four miles off. There he heard of the senate's proclamation of Galba as emperor, and of the sentence of death passed on himself. On the approach of the horsemen sent to drag him to execution, he collected sufficient courage to save himself by suicide. Nero died on the 9th of June 68, in the thirty-first year of his age and the fourteenth of his reign, and his remains were deposited by the faithful hands of Acte in the family tomb of the Domitii on the Pincian Hill. With his death ended the line of the Caesars, and Roman imperialism entered upon a new phase. His statues were broken, his name everywhere erased, and his golden house demolished; yet, in spite of all, no Roman emperor has left a deeper mark upon subsequent tradition. The Roman populace for a long time revered his memory as that of an open-handed patron, and in Greece the recollections of his magnificence, and his enthusiasm for art, were still fresh when the traveller Pausanias visited the country a century later. The belief that he had not really died, but would return again to confound his foes, was long prevalent, not only in the remoter provinces, but even in Rome itself; and more than one pretender was able to collect a following by assuming the name of the last of the race of Augustus. More lasting still was the implacable hatred of those who had suffered from his cruelties. Roman literature, faithfully reflecting the sentiments of the aristocratic salons of the capital, while it almost canonized those who had been his victims, fully avenged their wrongs by painting Nero as a monster of wickedness. In Christian tradition he even appears as the mystic Antichrist, who was destined to come once again to trouble the saints. Even in the middle ages, Nero was still the very incarnation of splendid iniquity, while the belief lingered obstinately that he had only disappeared for a time, and as late as the 11th century his restless spirit was supposed to haunt the slopes of the Pincian Hill.

The chief ancient authorities for Nero's life and reign are Tacitus (*Annals*, xiii.-xvi., ed. Furneaux), Suetonius, Dio Cassius (*Epit.* xli., lxii., lxiii.), and Zonaras (*Ann.* xi.). The most important modern work is that of B. W. Henderson, *The Life and Principate of the Emperor Nero* (London, 1903; see an important notice in

*Class. Rev.* vol. xviii. p. 57), which contains complete bibliography of ancient and modern writers; see also H. Schiller's *Nero*, and *Geschichte d. Kaiserzeit*; Lehmann, *Claudius und Nero*; histories of Rome in general. (H. F. P.)

**NERVA, MARCUS COCCEIUS**, Roman emperor from the 18th of September 96 to the 25th of January 98, was born at Narnia in Umbria on the 8th of November, probably in the year 35. He belonged to a senatorial family, which had attained considerable distinction under the emperors, his father and grandfather having been well-known jurists. A single inscription (*C.I.L.* vi. 31,297) gives the name of his mother as Sergia Plautilla, daughter of Laenas. In his early manhood he had been on friendly terms with Nero, by whom he was decorated in 65 (Tacitus, *Annals*, xv. 72) with the triumphal insignia after the suppression of the Pisonian conspiracy (further valuable information as to his career is given in an inscription from Sassoferato, *C.I.L.* xi. 5743).

He was praetor (66) and twice consul, in 71 with the emperor Vespasian for colleague, and again in 90 with Domitian. Towards the close of the latter's reign (93) he is said to have excited suspicion and to have been banished to Tarentum on a charge of conspiracy (Dio Cass. lxxvii. 15; Philostr. *Apoll. Tyan.* vii. 8). On the murder of Domitian in September 96 Nerva was declared emperor by the people and the soldiers. He is described as a quiet, kindly, dignified man, honest of purpose, but unfitted by his advanced age and temperament, as well as by feeble health, to bear the weight of empire. Nevertheless, his selection, in spite of occasional exhibitions of weakness, justified the choice. His accession brought a welcome relief from the terrible strain of the last few years. The new emperor recalled those who had been exiled by Domitian; what remained of their confiscated property was restored to them, and a stop was put to the vexatious prosecutions which Domitian had encouraged. But the popular feeling demanded more than this. The countless informers of all classes who had thriven under the previous régime now found themselves swept away, to borrow Pliny's metaphor (Pliny, *Paneg.* 35), by a hurricane of revengeful fury, which threatened to become as dangerous in its indiscriminate ravages as the system it attacked. It was finally checked by Nerva, who was stung into action by the sarcastic remark of the consul Titus Catus Casius Fronto that, "bad as it was to have an emperor who allowed no one to do anything, it was worse to have one who allowed every one to do everything" (Dio Cass. lxxviii. 1).

Nerva seems to have followed the custom of announcing the general lines of his future policy. Domitian had been arbitrary and high-handed, and had heaped favours on the soldiery while humiliating the senate; Nerva showed himself anxious to respect the traditional privileges of the senate, and such maxims of constitutional government as still survived. He pledged himself to put no senator to death. His chosen councillors in all affairs of state were senators, and the hearing of claims against the *fiscus* was taken from the imperial *procuratores* and entrusted to the more impartial jurisdiction of a praetor and a court of *judices* (Dio Cass. lxxviii. 2; *Digest*, i. 2, 2; Pliny, *Paneg.* 36).

No one probably expected from Nerva a vigorous administration either at home or abroad, although during his reign a successful campaign was carried on in Pannonia against the Germans (Suebi), for which he assumed the name Germanicus. He appears, however, to have set himself honestly to carry out reforms. The economical condition of Italy evidently excited his alarm and sympathy. The last mention of a *lex agraria* in Roman history is connected with his name, though how far the measure was strictly speaking a law is uncertain. Under the provisions of this *lex*, large tracts of land were bought up and allotted to poor citizens. The cost was defrayed partly from the imperial treasury, but partly also from Nerva's private resources, and the execution of the scheme was entrusted to commissioners (*Dig.* xlvi. 21, 3; Dio Cass. lxxviii. 2; Pliny, *Ep.* vii. 31; *Corp. Inscr. Lat.* vi. 1548). He also founded or restored colonies at Verulae, Scyllacium and Stifis in Mauretania. The agrarian

<sup>1</sup> Suet. *Nero*, 40; Dio Cass. *Epit.* lxiii. 22; Plut. *Galba*, 4; cf. also Schiller's *Nero*, pp. 261 seq.; Mommsen in *Hermes*, xiii. 90.

law was probably as short-lived in its effects as preceding ones had been, but a more lasting reform was the maintenance at the public cost of the children of poor parents in the towns of Italy (Aur. Vict. *Ep.* 24), the provision being presumably secured by a yearly charge on state and municipal lands. Private individuals were also encouraged to follow the imperial example. In the hands of Trajan, Hadrian and the Antonines, Nerva's example bore fruit in the institution of the *alimentations*, the most genuinely charitable institution of the pagan world. These measures Nerva supplemented by others which aimed at lightening the financial burdens on the declining industry of Italy. The cost of maintaining the imperial postal system (*vehiculatio*) was transferred to the *fiscus*; from the same source apparently money was found for repairing the public roads and aqueducts; and lastly, the lucrative but unpopular tax of 5% on all legacies or inheritances (*vicesima hereditatum*), was so readjusted as to remove the grosser abuses connected with it (Pliny, *Paneg.* 37). At the same time Nerva did his best to reduce the overgrown expenditure of the state (Pliny, *Ep.* ii. 1). A commission was appointed to consider the best modes of retrenchment, and the outlay on shows and games was cut down to the lowest possible point. Nerva seems nevertheless to have soon wearied of the uncongenial task of governing, and his anxiety to be rid of it was quickened by the discovery that not even his blameless life and mild rule protected him against intrigue and disaffection. Early, apparently, in 97 he detected a conspiracy against his life headed by L. (or C.) Calpurnius Crassus, but he contented himself with a hint to the conspirators that their designs were known, and with banishing Crassus to Tarentum. This ill-judged lenity provoked a few months later an intolerable insult to his dignity. The praetorian guards had keenly resented the murder of their patron Domitian, and now, at the instigation of one of their two prefects, Casperius Aelianus, whom Nerva had retained in office, they imperiously demanded the execution of Domitian's murderers, the chamberlain Parthenius and Petronius Secundus, Aelianus's colleague. Nerva vainly strove to save, even at the risk of his own life, the men who had raised him to power, but the soldiers brutally murdered the unfortunate men, and forced him to propose a vote of thanks for the deed (Dio Cass. *Epit.* lxxvii. 4; Aur. Vict. *Ep.* 24). This humiliation convinced Nerva of the necessity of placing the government in stronger hands than his own. Following the precedent set by Augustus, Galba and Vespasian, he resolved to adopt as his colleague and destined successor, M. Ulpius Trajanus, a distinguished soldier, at the time in command of the legions on the Rhine. In October 97, in the temple of Jupiter on the Capitol, Trajan was formally adopted as his son and declared his colleague in the government of the empire (Pliny, *Paneg.* 8). For three months Nerva ruled jointly with Trajan (Aur. Vict. *Ep.* 24); but on the 25th (according to others, the 27th) of January 98 he died somewhat suddenly. He was buried in the sepulchre of Augustus, and divine honours were paid him by his successor. The verdict of history upon his reign is best expressed in his own words—"I have done nothing which should prevent me from laying down my power, and living in safety as a private man." The memory of Nerva is still preserved by the ruined temple in the Via Alessandrina (il Colonnacce) which marks the site of the Forum begun by Domitian, but which Nerva completed and dedicated (Suet. *Dom.* 5; Aur. Vict. 12).

**AUTHORITIES.**—Dio Cass. lxxvii. 1-4; Aurelius Victor 12, and *Epit.* 24; Zonaras xi. 20; compare also Pliny, *Epistolae* and *Panegyricus*; Tillemont, *Histoire des empereurs romains*, ii.; C. Merivale, *History of the Romans under the Empire*, ch. 63; H. Schiller, *Geschichte der römischen Kaiserzeit*, i. pt. 2 (1883), p. 538; J. Ashch, *Römisches Kaiserthum und Verfassung bis auf Trajan* (Cologne, 1896); A. Stein in Pauly-Wissowa's *Realencyclopädie* (s.v. Cocceius, 16); J. B. Bury, *The Student's Roman Empire*, ch. 23 (1893). (H. F. P.)

**NERVAL, GÉRARD DE** (1808-1855), the adopted name of Gérard Labrunie, French man of letters, born in Paris on the 22nd of May 1808. His father was an army doctor, and the child was left with an uncle in the country, while Mme Labrunie accompanied her husband in his campaigns. She died in Silesia. In 1811 his father returned, and beside Greek and Latin taught

the boy modern languages and the elements of Arabic and Persian. Gérard found his favourite reading in old books on mysticism and the occult sciences. He distinguished himself by his successes at the Collège Charlemagne, however, and his first work, *La France guerrière, légendes nationales*, was published while he was still a student. In 1828 he published a translation of Goethe's *Faust*, the choruses of which were afterwards used by Berlioz for his legend-symphony, *The Damnation of Faust*. A number of poetical pieces and three comedies combined to acquire for him, at the age of twenty-one, a considerable literary reputation, and led to his being associated with Théophile Gautier in the preparation of the dramatic *feuilleton* for the *Presse*. He conceived a violent passion for the actress Jennie Colon, in whom he thought he recognized a certain Adrienne, who had fired his childish imagination. Her marriage and her death in 1842 were blows from which his nervous temperament never really recovered. He travelled in Germany with Alexandre Dumas, and alone in various parts of Europe, leading a very irregular and eccentric life. In 1843 he visited Constantinople and Syria, where, among other adventures, he nearly married the daughter of a Druse sheikh. He contributed accounts of his travels to the *Revue des Deux Mondes* and other periodicals. After his return to Paris in 1844 he resumed for a short time his *feuilleton* for the *Presse*, but his eccentricities increased and he committed suicide by hanging, on the 25th of January 1855. The literary style of Gérard is simple and unaffected, and he has a peculiar faculty of giving to his imaginative creations an air of naturalness and reality. In a series of novelettes, afterwards published under the name of *Les Illuminés, ou les précurseurs du socialisme* (1852), containing studies on Rétif de la Bretonne, Cagliostro and others, he gave a sort of analysis of the feelings which followed his third attack of insanity. Among his other works the principal are *Les Filles du feu* (1854), which contains his masterpiece, the semi-autobiographical romance of *Sybilæ, Scènes de la vie orientale* (1848-1850); *Contes et fables* (1852); *La Bohème galante* (1856); and *L'Alchimiste*, a drama in five acts, the joint composition of Gérard and Alexandre Dumas. His *Poésies complètes* were published in 1877.

There are many accounts of Gérard de Nerval's unhappy life. Among them may be mentioned notices by his friend Théophile Gautier and by Arsène Houssaye, prefixed to the posthumous *Le Rêve et la vie* (1855); Maurice Tourneux's sketch in his *Âge du romantisme* (1887); and a sympathetic study of temperament in the *Nervosés* (1898) of Mme Arvéde Barine. See also G. Ferrières, *Gérard de Nerval* (1906).

**NERVE** (Lat. *nervus*, Gr. *νεῦρον*, a bowstring), originally a sinew or tendon (and still so used in the phrase "to strain every nerve"), but now a term practically confined to the fibres of the *nervous system* in anatomy, though consequentially employed as a general psychical term in the sense of courage or firmness, and sometimes (but more usually "nervousness") in the opposite sense. In the present article the anatomy of the nerves is dealt with; see also NERVOUS SYSTEM, MUSCLE AND NERVE, NEUROPATHOLOGY, &c.

#### I. CRANIAL

The cranial nerves are those which rise directly from the brain, and for the most part are concerned with the supply of the head. With one exception they all contain medullated fibres (see NERVOUS SYSTEM). Twelve pairs of these nerves are recognized, and they are spoken of as often by their numbers as by their names. The following is a list:—

(1) Olfactory; (2) Optic; (3) Oculo-motor or Motor oculi; (4) Trochlearis or Patheticus; (5) Trigeminal or Trifacial; (6) Abducens; (7) Facial; (8) Auditory; (9) Glosso-pharyngeal; (10) Vagus or Pneumogastric; (11) Spinal accessory; (12) Hypoglossal.

The first, or olfactory nerve, consists of the olfactory bulb and tract, which are a modified lobe of the brain and lie beneath the sulcus rectus on the frontal lobe of the brain (see fig. 1). At its posterior end the tract divides to become continuous with the two extremities of the limbic lobe (see BRAIN), while at its anterior end is the bulb from which some twenty small non-medullated nerves pass through the cribriform plate of the ethmoid to supply the sensory organs in the olfactory mucous membrane (see OLFACTORY ORGAN).

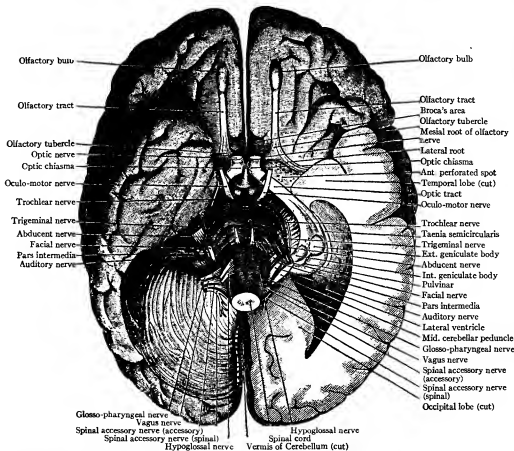
The second or optic nerve consists of the optic tract, the optic commissure or chiasma, and the optic nerve proper. The optic tract begins at the lower visual centres or internal and external geniculate bodies, the superior quadrigeminal body and the pulvinar (see fig. 1), but these again are connected with the higher visual centre in the occipital lobe by the optic radiations (see fig. 2). In the chiasma some of the fibres cross and some do not, so that the right optic tract forms the right half of both the right and left optic nerves. In addition to this the fibres coming from the internal geniculate body of one side cross in the chiasma to the same body of the opposite side, forming *Cudden's commissure*. The optic nerve passes through the optic foramen in the skull into the orbit, where it is penetrated by the central artery of the retina, and eventually pierces the sclerotic just internal to the posterior pole of the eyeball. Its final distribution is treated in the article EYE.

The third or oculomotor nerve rises from a nucleus in the floor of the aqueduct of Sylvius (see BRAIN, fig. 8), and comes to the surface

pass into a small compartment of the dura mater, in front of the apex of the petrous bone, known as *Meckel's case*; here the large crescentic *Gasserian ganglion* is formed upon the sensory root, and from this the three branches come off, earning the nerve its name of trigeminal. The first of these divisions is the ophthalmic, the second the maxillary, and the third the mandibular, while the motor root only joins the last of these. The first or *ophthalmic division of the fifth* runs in the outer wall of the cavernous sinus, where it divides into frontal, lachrymal and nasal branches. They all enter the orbit through the sphenoidal fissure. The frontal nerve divides into *supraorbital* and *supratrochlear*, which pass out of the upper part of the anterior opening of the orbit and supply the skin of the forehead and upper part of the scalp as well as the inner part of the eyelids. The *lachrymal nerve* supplies that gland and the outer part of the upper eyelid. The *nasal nerve* gives off a branch to the *ciliary or lenticular ganglion*, which lies in the outer part of the orbit, and through which, as well as through its own *long ciliary branches*, it supplies the eyeball with sensation. It leaves the orbit through the anterior ethmoidal canal, and lies for a short distance on the cribriform plate of the ethmoid; it then enters the nasal cavity through the nasal slit and supplies this cavity, as well as the surface of the nose as far as the tip, with ordinary sensation. The second or *maxillary division of the fifth nerve* leaves the skull through the foramen rotundum, and then runs across the roof of the sphenomaxillary fossa; here the *spheno-maxillary or Meckel's ganglion* hangs from it by two roots. The nerve then runs in the floor of the orbit, giving off *superior dental* branches, until it emerges on to the face at the infraorbital foramen, where it divides into *palpebral*, nasal and *labial branches*, the names of which indicate their distribution. The third or *mandibular division of the fifth* leaves the skull through the foramen ovale, and at once gives off a set of motor branches for the muscles of mastication; these are derived from the motor root of the fifth, except that for the buccinator, which really supplies only the skin and mucous membrane in contact with the muscle. After the motor branch is given off, the third division of the fifth divides into *lingual*, *inferior dental* and *auriculo-temporal*. The *lingual* is joined by the *chorda tympani* branch of the facial nerve, and then passes to the anterior two-thirds of the tongue. In its course it passes deep to the submaxillary gland, and here the small *submaxillary ganglion* is connected with it by two roots. The *inferior dental nerve* gives off a small motor branch to the mylohyoid and posterior belly of the digastric muscles, and then enters a canal in the lower jaw, where it gives off twigs to all the lower teeth. A *mental branch* comes out through the mental foramen to supply the skin of the chin. The *auriculo-temporal nerve* rises by two roots, which embrace the middle meningeal artery, and runs backward and then upward close to the lower jaw joint to supply the parotid gland, the skin on the outer side of the ear, and the side of the scalp. At its beginning it communicates with the *otic ganglion*, which lies just internal to it below the foramen ovale, and also receives a communication from the nerve to the internal pterygoid muscle.

The sixth or *abducent nerve* rises from a nucleus in the floor of the fourth ventricle deep to the eminentia teres (see fig. 3). It appears on the surface of the brain just below the pons and close to the middle line (see fig. 1), soon after which it pierces the dura mater and runs in the floor of the cavernous sinus to the sphenoidal fissure. Entering the orbit through this, it quickly supplies the external rectus muscle.

The seventh or *facial nerve* begins in a nucleus which is about the same level as that for the sixth, but much deeper from the floor of the fourth ventricle as well as far more from the middle line (see fig. 3). The fibres of the facial loop round the nucleus of the sixth, and then emerge in the triangular interval between the medulla, pons and cerebellum, close to the eighth nerve, and having the pons



From D. J. Cunningham, in Cunningham's *Text-book of Anatomy*.

FIG. 1.—View of the Under Surface of the Brain, with the lower portion of the temporal and occipital lobes, and the cerebellum on the left side removed, to show the origins of the cranial nerves.

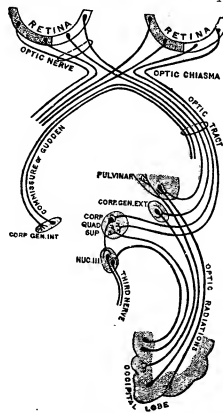
in a groove on the inner side of the crus cerebri (fig. 1); it soon pierces the dura mater, and lies in the outer wall of the cavernous sinus, where it divides into an upper and lower branch. Both these enter the orbit through the sphenoidal fissure, the upper branch supplying the superior rectus and levator palpebrae superiors muscles, the lower the inferior and internal rectus and the inferior oblique, so that it supplies five of the seven orbital muscles.

The fourth or trochlear nerve is very small, and comes from a nucleus a little lower than that of the third nerve. It is specially remarkable in that it crosses to the opposite side in the substance of the valve of Vieussens of the fourth ventricle, after which it winds round the outer side of the crus cerebri (fig. 1) and enters the outer wall of the cavernous sinus to reach the orbit through the sphenoidal fissure. Here it enters the superior oblique muscle on its orbital surface.

The fifth or trigeminal nerve consists of motor and sensory roots. The motor root rises from a nucleus in the upper lateral part of the floor of the fourth ventricle, as well as by a descending (mesencephalic) tract from the neighbourhood of the Sylvian aqueduct (see fig. 3). The large sensory root goes to a sensory nucleus a little external to the motor one, and also, by a spinal or descending root, to the substantia gelatinosa Rolandi as low as the second spinal nerve (see fig. 3). The superficial origin of the fifth nerve is from the side of the pons (see fig. 1), and the two roots at once

intermedia between (see fig. 1). Entering the internal auditory meatus with these structures the facial nerve soon passes into a canal in the petrous bone known as the *aqueductus Fallopii*, and in

this it makes a sudden bend and forms the *geniculate ganglion*, from which the *great superficial petrosal branch* to Meckel's ganglion is given off. The canal ends at the stylo-mastoid foramen on the base of the skull, and here the nerve enters the parotid gland, in which it forms a plexus called the *pes anserinus*. From this, branches pass to all the muscles of the face except those of mastication. In the aqueduct the pars intermedia joins the seventh, and, beyond the geniculate ganglion, leaves it as the *chorda tympani*, which runs through the tympanum (see EAR) to join the lingual branch of fifth. It is probable that the pars intermedia, geniculate ganglion, and chorda tympani, represent the sensory root of the facial nerve. Just outside the stylo-mastoid foramen the facial gives off the posterior auricular branch to the occipitals and a posterior



From D. J. Cunningham, in Cunningham's *Text-Book of Anatomy*.

FIG. 2.—Diagram of the Central Connections of the Optic Nerve and Optic Tract.

auricular muscles, as well as a branch of supply to the stylohyoid and posterior belly of the digastric muscles.

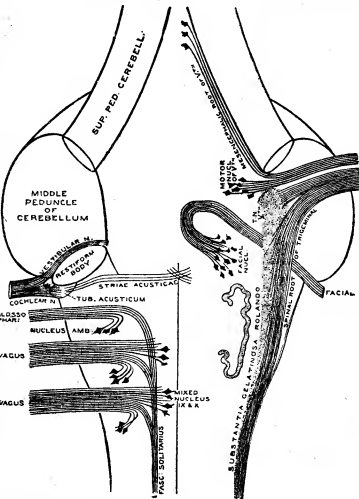
The eighth or auditory nerve is in two bundles, *cochlear* and *vestibular*. The former comes from the cochlear nuclei which lie deep to the acoustic tubercle in the floor of the fourth ventricle (see fig. 3), while the latter rises from the dorsal nucleus, nucleus of Deiters and the nucleus of the descending root, which are more deeply placed. The *nucleus of Deiters* is connected with the cerebellum, and is concerned in maintaining the equilibrium (*q.v.*) of the body, while, as is pointed out in the article BRAIN, the cochlear nuclei are connected with the inferior quadrigeminal body by the lateral fillet as well as with the internal geniculate body, while this body again is connected with the higher auditory centre in the grey cortex of the temporo-sphenoidal lobe by the auditory radiations. The vestibular root passes in front of the restiform body (see fig. 3), and the cochlear behind that body. Together they enter the internal auditory meatus, and, at the end of it, pierce the lamina cribrosa, the stylohyoid muscle, the utricle and superior and external semicircular canals, the cochlear nerve the posterior canal, the saccule and the cochlea (see EAR).

The ninth or glossopharyngeal nerve is chiefly, if not entirely, sensory, and its deep termination in the brain is the solitary bundle (see fig. 3; and BRAIN, fig. 4). It appears on the surface between the olive and restiform body (see fig. 1), and leaves the skull through the posterior lacerated foramen; as it does so two ganglia, the *jugular* and *petrosal*, are formed on it, after which it runs downward and forward, between the internal and external carotid arteries, and eventually reaches the back of the tongue (see TONGUE). On its way it supplies the tympanum, the stylohyoid muscle, though there is grave doubt as to whether these fibres are not really derived from the facial nerve, contributions to the pharyngeal plexus, the tonsil and part of the epiglottis.

The tenth nerve or vagus has sensory and motor fibres; the former go to the solitary bundle mentioned in the description of the last nerve (see fig. 3), while the latter come from the dorsal nucleus and nucleus ambiguus, both of which are found deep to the lower half of the fourth ventricle. The nerve appears on the surface between the olive and restiform body and just below the ninth (see fig. 1). It leaves the skull through the posterior lacerated foramen, and, like the glossopharyngeal, has two ganglia developed on it; the

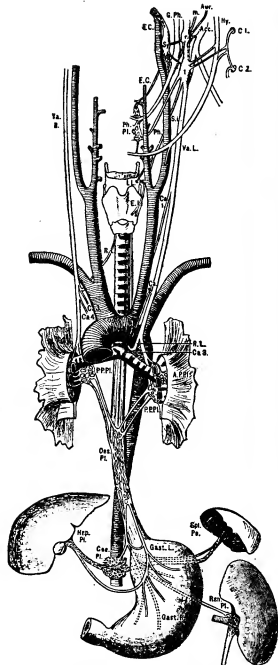
upper of these is the *ganglion of the root*, and the lower the *ganglion of the trunk* (see fig. 4). From the former the *auricular branch* or *Arnold's nerve* (see EAR) comes off, while from the latter are given off the *pharyngeal branches* to the pharyngeal plexus (fig. 4, Ph.) and the *superior laryngeal branch* which is the sensory nerve of the larynx (fig. 4, S.L.). Between the two ganglia the accessory part of the eleventh nerve joins the tenth, and it is from this communication that the motor twigs to the pharynx, larynx, alimentary and respiratory tracts are derived, as well as the inhibitory fibres of the heart. In the neck the vagus accompanies the carotid artery and internal jugular vein, and here it gives off superior and inferior cardiac branches. The left inferior cardiac branch passes to the superficial, while the three others go to the deep cardiac plexus. The nerve now enters the thorax, passing between the subclavian artery and vein. On the right side its recurrent laryngeal branch loops under the subclavian artery (fig. 4, R.), and runs up to supply all the muscles of the larynx except one (see RESPIRATORY SYSTEM). In the thorax the left vagus passes in front of the arch of the aorta, under which the left recurrent laryngeal loops, and on both sides a thoracic cardiac branch is given to the deep cardiac plexus. Both vagi pass behind the root of their own lung, and break up to form the *posterior pulmonary plexus* after giving off some branches for the much smaller *anterior pulmonary plexus*; they then reach the oesophagus, where they again break up into an *oesophageal plexus* or *plexus gulse*. As the diaphragm is approached the two nerves become distinct again, but the left one now lies in front and the right behind the food tube, so that, when the stomach is reached, the left vagus supplies the front of the organ and communicates with the *hepatic plexus*, while the right goes to the back and communicates with the *coeliac, splenic and renal plexuses*.

The eleventh or spinal accessory nerve is entirely motor, and consists of a *spinal* and an *accessory* part. The former rises from the



From D. J. Cunningham, in Cunningham's *Text-Book of Anatomy*.

FIG. 3.—Deep Origins of Cranial Nerves from the Fourth Ventricle. anterior horn of the grey matter of the spinal cord as low as the fifth cervical nerve. Its fibres come to the surface mid-way between the anterior and posterior nerve-roots, and run up through the foramen magnum to join the accessory part, the deep origin of which is the lower part of the nucleus ambiguus. The accessory part, as has been noticed, joins the vagus, while the spinal part pierces the sterno-mastoid muscle and runs obliquely downward



From A. M. Paterson, in Cunningham's *Text-Book of Anatomy*.

FIG. 4.—The Distribution of the Pneumogastric Nerve.

Va.R.	Right vagi.	I.C.	Internal, and
Va.L.	Left vagi.	E.C.	External carotid arteries.
r.	Ganglion of the root and connexions with	Ca1,	Superior cervical cardiac branch.
Sy.	Sympathetic, superior cervical ganglion.	Ca2,	Inferior cervical cardiac branch.
G.Ph.	Glossopharyngeal.	Ca3,	Cardiac branches from recurrent laryngeal nerves.
Acc.	Spinal accessory nerve.	Ca4,	Thoracic cardiac branch (right vagus).
m.	Meningeal branch.	A.P.Pl.	Anterior, and
Aur.	Auricular branch.	P.P.Pl.	Posterior pulmonary plexuses.
l.	Ganglion of the trunk and connexions with	Oes.Pl.	Oesophageal plexus.
Hy.	Hypoglossal nerve.	Gast.R.	and <i>Gast.L.</i> Gastric branches of vagus (right and left).
C1, C2	Loop between the first two cervical nerves.	Ph.	Pharyngeal branch.
Sy.	Sympathetic.	Ph.Pl.	Pharyngeal plexus.
Acc.	Spinal accessory nerve.	S.L.	Superior laryngeal nerve.
Ph.	Pharyngeal branch.	I.L.	Internal laryngeal nerve.
Ph.Pl.	Pharyngeal plexus.	E.L.	External laryngeal nerve.
S.L.	Superior laryngeal nerve.		
I.L.	Internal laryngeal nerve.		
E.L.	External laryngeal nerve.		

and backward across the posterior triangle of the neck to enter the trapezius; both these muscles are in part supplied by the nerve.

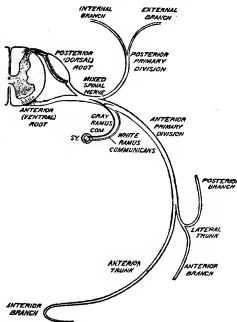
The *twelfth* or *hypoglossal nerve* is motor, and rises from a nucleus in the floor of the fourth ventricle deep to the trigonum hypoglossi (see *Brain*, fig. 3). It emerges from the brain between the anterior pyramid and the olive (see fig. 1), and leaves the skull in two bundles through the anterior condylar foramen. Soon after this it is closely bound to the vagus, and, in front of the atlas, receives an important contribution from the loop between the first and second cervical nerves. The nerve then passes downward until it reaches the origin of the occipital artery, round which it loops, and then runs forward on the surface of the hypo-glossus to the muscles of the tongue. As it bends round the occipital artery it gives off its *descendens hypoglossi branch*, which derives its fibres from the communication with the first cervical already mentioned. This branch runs down and forms a loop with the *communicans cervicis* branch from the second and third cervical nerves, and from this loop (*ansa hypoglossi*) many of the depressor muscles of the hyoid bone and larynx are supplied. Farther forward special branches are given off to the thyro-hyoid and genio-hyoid muscles, and these, like the *descendens hypoglossi*, are derived from the first and second cervical loop, thus leaving all the true muscles of the tongue to be supplied by the medullary part of the nerve.

For the embryology and comparative anatomy of the cranial nerves, see *NERVOUS SYSTEM*.

## II. SPINAL

The spinal nerves are those which arise from each side of the spinal cord and are distributed to the trunk and limbs, though some of the upper ones supply the lower parts of the head and face. As is shown in the article *NERVOUS SYSTEM*, the division between cranial and spinal nerves is rather one of convenience than of any real scientific difference. There are generally thirty-one pairs of these nerves, which are subdivided according to the part of the vertebral column through which they pass out; thus there are eight cervical (abbreviated C.), twelve thoracic (Th.)—formerly called dorsal,—five lumbar (L.), five sacral (S.) and one coccygeal (Coc.). As the thoracic nerves are the simplest and most generalized in their arrangement, a typical one of these, say the fourth or fifth, will be first described.

The nerve is attached to the spinal cord by two roots, of which the ventral is purely efferent or motor and the dorsal purely afferent or sensory. On the dorsal root is a fusiform ganglion which lies in the foramen between the vertebrae through which the nerve passes. The two roots then join together to form a mixed nerve (see fig. 5), but very soon divide once more into anterior (ventral) and posterior (dorsal) primary divisions. These, however, each contain sensory and motor fibres, and receives its rami communicantes with the sympathetic (see *NERVOUS SYSTEM*). The anterior primary division runs round the trunk, between the ribs, forming an intercostal nerve and giving off a lateral cutaneous branch, when the side of the body is reached, which divides into anterior and posterior secondary branches. The rest of the division runs forward, supplying the intercostal muscles, as far as the edge of the sternum, when it ends in an anterior cutaneous branch to the front of the chest. The dorsal primary division divides into an external (lateral) and internal



From A. M. Paterson, in Cunningham's *Text-Book of Anatomy*.

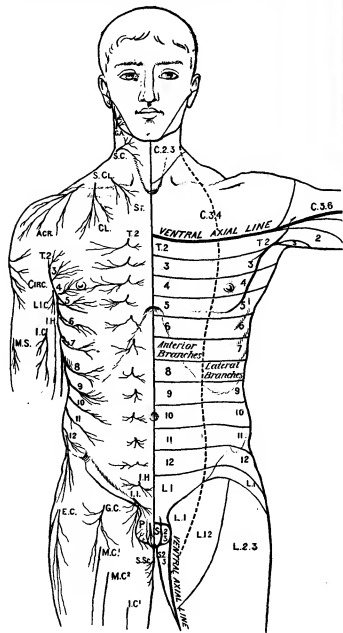
FIG. 5.—Scheme of the Distribution of a Typical Spinal Nerve.

reached, which divides into anterior and posterior secondary branches. The rest of the division runs forward, supplying the intercostal muscles, as far as the edge of the sternum, when it ends in an anterior cutaneous branch to the front of the chest. The dorsal primary division divides into an external (lateral) and internal



(mesial) branch through which the skin and muscles of the back are supplied.

It will be seen from the foregoing that the thoracic nerves are almost completely segmental in their distribution, in other words,



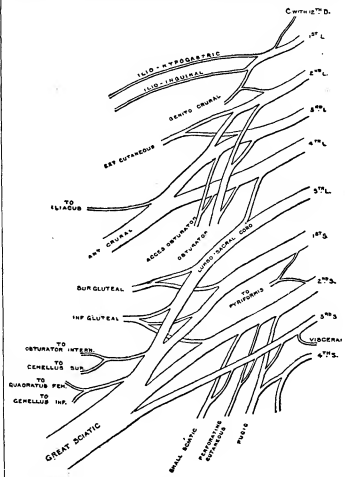
From A. M. Paterson, in Cunningham's *Text-Book of Anatomy*.

FIG. 6.—The Distribution of Cutaneous Nerves on the front of the Trunk. On one side the distribution of the several nerves is represented, the letters indicating their nomenclature.

G.A.,	Great auricular nerve.	I.H.	Intercostohumeral.
S.C.	Superficial cervical nerve.	I.C.	Internal cutaneous.
S.C.L.	Supraclavicular nerves.	M.S.	Cutaneous branch of musculo-spiral nerve.
A.C.R.	Acromial.	E.C.	External cutaneous nerve.
Cl.	Clavicular.	G.C.	Genito-crural nerve.
St.	Sternal.	M.C. <sup>1,2,3</sup>	Middle cutaneous nerve.
T. 2-12,	Lateral and anterior branches of thoracic nerves.	I.C. <sup>1</sup>	Branch of internal cutaneous nerve.
I.H.	Ilio-hypogastric nerve.	P.	Branches of pudic nerve.
I.I.	Ilio-inguinal nerve.	S.S.G.	Branches of small sciatic nerve.
Circ.	Cutaneous branch of circumflex nerve. [nerve.]		
L.I.C.	Lesser internal cutaneous		

each supplies a slice of the body, but in the other regions this segmental character is masked by the development of the brachial skeleton and the limbs. In the cervical region the first cervical or *suboccipital* nerve comes out between the occiput and atlas and does not always have a posterior root. When it has not, it obviously can

supply no skin. Its anterior primary division joins those of the second, third and fourth cervical nerves to form the *cervical plexus*, from which the skin of the side of the neck and lower part of the head and face are supplied by means of the *small occipital*, *great auricular*, *superficial cervical*, *suprasternal*, *supraclavicular* and *supra-acromial* nerves (see fig. 7), as well as those muscles of the neck which are not supplied by the cranial nerves. The *phrenic nerve*, which comes chiefly from the fourth cervical, deserves special notice because it runs down, through the thorax, to supply the greater part of the diaphragm. The explanation of this long course (see *DIAPHRAGM*) is that the diaphragm is formed in the neck region of the embryo. The posterior primary division of the second cervical nerve is very large, and its inner (mesial) branch is called the *great occipital* and supplies most of the back of the scalp (fig. 7). The fifth, sixth, seventh and eighth anterior primary divisions of the cervical nerves as well as a large part of that of the first thoracic are prolonged into the arm, and in the lower part of the neck and armpit communicate with one another to form the *brachial plexus*. As a general law underlies the composition of the limb plexuses it will be worth while to study the structure and distribution of this one with some little care. It will be seen from the accompanying diagram (fig. 8) that each component nerve with the exception of the first thoracic divides into an anterior (ventral) and a posterior (dorsal) division which are best spoken of as secondary divisions in order to prevent any confusion with the anterior and posterior primary divisions which all the spinal nerves undergo. In the diagram the anterior secondary divisions are white, while the posterior are shaded. It has been suggested by A. M. Paterson that the posterior secondary branches correspond with the lateral branches of the thoracic nerves already mentioned, but there are still certain difficulties to be explained before altogether accepting this. Later on in the plexus three cords are formed of which the posterior is altogether made up of the posterior secondary divisions, while the anterior secondary divisions of the fifth, sixth and seventh cervical nerves form the



From Gray's *Anatomy, Descriptive and Surgical*.

FIG. 9.—Plan of the Lumbar and Sacral Plexuses.

external cord, and those of the eighth cervical and first thoracic the inner. As a general rule the nerves which rise from the ventral secondary divisions of the limb plexuses run only to that surface of the limb which was ventral in the embryo, while the dorsal secondary divisions are confined to the original dorsal area, but, in order to apply this to the human adult, it must be realized that the limbs

are at one time flattened buds coming off at right angles from the side of the body and having dorsal and ventral surfaces, one (preaxial) border toward the head of the embryo, and one (postaxial) toward the tail. If a person lies prone upon the floor with the arms outstretched and the palms downward the embryological position of the forelimb is to some extent restored, and it will now be easily understood that the more preaxial part of the limb will be supplied by those nerves which enter it from nearer the head, while the postaxial part draws its nerve supply from lower down the spinal cord. To use Herringham's words: "(A) Of two spots on the skin, that nearer the preaxial border tends to be supplied by the higher nerve. (B) Of two spots in the preaxial area the lower tends to be supplied by the lower nerve, and of two spots in the postaxial area the lower tends to be supplied by the higher nerve." Other points of general importance in regard to cutaneous nerve supply are, firstly, that the area of skin supplied by one spinal nerve is not sharply marked off from that of the next, but the two are separated

outer head of the *median nerve* (C. 5, 6, 7), which joins the inner head (C. 8, Th. 1) and supplies most of the flexor muscles of the front of the forearm as well as those of the ball of the thumb, the outer two lumbricals and also the skin of the outer part of the palm including the outer three digits and half the fourth.

From the inner cord come the inner head of the median just mentioned, the *ulnar nerve* (C. 8, Th. 1), which passes down behind the internal condyle of the humerus, where it is popularly known as the "funny bone" and supplies the flexor carpi ulnaris, half the flexor profundus digitorum, and most of the muscles of the hand as well as the inner digit and a half on the palmar and dorsal aspects. Other branches of the inner cord are the *internal cutaneous* (C. 8, Th. 1) supplying the inner side of the forearm, the *lesser internal cutaneous* (Th. 1) which often joins the *intercosto-humeral* or lateral cutaneous branch of the second intercostal nerve to supply the skin on the inner side of the upper arm, and the *internal anterior thoracic nerve* (C. 8, Th. 1) to the pectoralis minor and major.

From the posterior cord are derived the three *subscapular nerves* (C. 5, 6, 7, 8) which supply the subscapularis, teres major and latissimus dorsi muscles, the *circumflex nerve* (C. 5, 6) supplying the deltoid and teres minor muscles, and the skin over the lower part of the deltoid, and the *musculo-spiral nerve* (C. 5, 6, 7, 8) which is the largest branch of the brachial plexus and gives off cutaneous twigs to the outer side and back of the arm and the back of the forearm, as well as muscular twigs to the triceps and adjacent muscles. At the elbow this nerve divides into the *radial* and *posterior interosseous*. The radial is entirely sensory and supplies the skin of the outer side of the back of the hand, including three digits and a half, while the posterior interosseous is wholly muscular, supplying the muscles on the back of the forearm. It will be seen that the posterior cord is derived altogether from posterior secondary divisions of the plexus, but there are three other nerves derived from these which should be mentioned.

The *posterior thoracic* or respiratory nerve of Bell comes off the back of the fifth, sixth and seventh cervical nerves before the anterior and posterior secondary divisions separate, and runs down to supply the serratus magnus muscle.

The *posterior scapular* or nerve to the rhomboid muscles runs to those muscles from the fifth cervical.

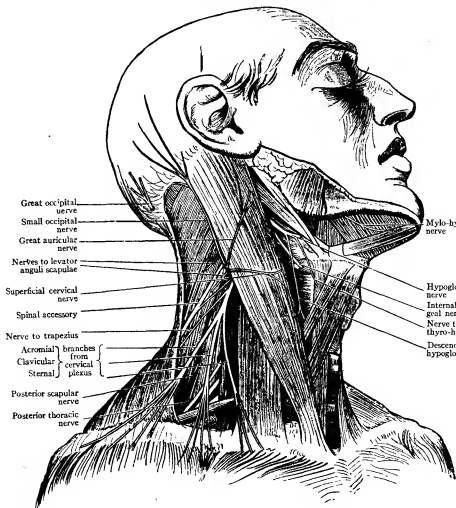
The *suprascapular nerve* (C. 5, 6) passes through the suprascapular notch to supply the supraspinatus and infraspinatus muscles.

The spinal nerves which are distributed to the lower limbs first intercommunicate in the *lumbar* and *sacral* plexuses, which, with the perineal nerves, are sometimes spoken of together as the *lumbo sacral plexus*. The *lumbar plexus* (see fig. 9) is formed as a rule of the first four lumbar nerves, though the greater part of the first number is segmental in its distribution and resembles one of the thoracic nerves.

It early divides into an *ilio-hypogastric* and *ilio-inguinal* branch, which run

round the abdominal wall in the sub-umbilical and of which the former gives off an iliac branch, which is in series with the lateral cutaneous branches of the intercostal nerves and passes over the crest of the ilium to the gluteal region, while the hypogastric branch runs round to the skin of the pubic region. The ilio-inguinal, on the other hand, gives off no lateral cutaneous or iliac branch, but is prolonged down the inguinal canal to supply the skin of the scrotum as well as that of the thigh which touches it. In all probability the hypogastric branch of the ilio-hypogastric and the whole of the ilio-inguinal represent the anterior secondary division of the first lumbar nerve, while the posterior secondary division is the iliac branch of the ilio-hypogastric.

The other anterior secondary divisions of the lumbar plexus is the obturator (see fig. 8). The *obturator nerve* (L. 2, 3, 4) supplies the adductor group of muscles on the inner side of the thigh as well as the hip and knee joints; it occasionally has a cutaneous branch on the inner side of the thigh. The posterior secondary branches of the plexus are the genito-crural, the external cutaneous and the anterior crural. The genito-crural nerve (L. 1, 2) is partly anterior (ventral) and partly posterior (dorsal). It sends one anterior branch through the inguinal canal to supply the cremaster



From A. M. Paterson, in Cunningham's *Text-book of Anatomy*.

FIG. 7.—The Triangles of the Neck (Nerves).

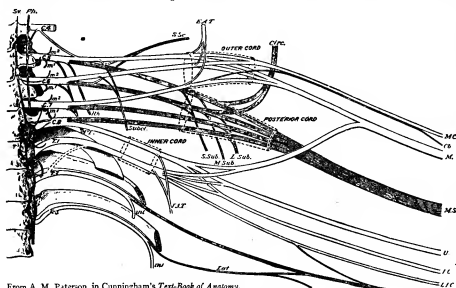
by an overlapping region; and, secondly, that the area supplied by any one spinal nerve is liable to variation in different individuals within moderate limits. This variation may affect the whole plexus, and the term "prefixed plexus" has been devised by C. S. Sherrington to indicate one in which the spinal nerves entering into its formation are rather higher than usual, while, when the opposite is the case, the plexus is spoken of as "postfixed."

With regard to the muscular supply of a limb the general rule is that each muscle is supplied by fibres derived from more than one spinal nerve; this, of course, is made possible by the redistribution of fibres in the plexuses. Moreover, the muscular supply does not necessarily correspond to that of the overlying skin, because (see MUSCULAR SYSTEM) some of the primitive muscles have been suppressed, others have fused together, while others have shifted their position to a considerable distance. Bearing the foregoing facts in mind, the main distribution of the nerves of the brachial plexus may be surveyed, though the exact details must be sought in the human anatomy text-books. The outer cord of the plexus gives off the *external anterior thoracic nerve* (C. 5, 6, 7) to the pectoralis major, the *musculo-cutaneous nerve* (C. 5, 6) to the muscles on the front of the arm, and to the skin of the outer side of the forearm and the

muscle, and another (posterior) to the skin of the thigh just below the groin.

The *external cutaneous nerve* (L.2, 3) supplies the skin of the outer side of the thigh, while the *anterior crural* (L.2, 3, 4) innervates the muscles on the front of the thigh, the skin on the front and inner

*cutaneous nerve* supplies the peroneus longus and brevis muscles, and the rest of the skin of the dorsum, of the foot, and lower part of the leg, while the skin of the upper part of the dorsum of the leg, below the knee, is supplied by the external popliteal before its division. The *internal popliteal nerve*, after supplying the ham-



From A. M. Paterson, in Cunningham's *Text-Book of Anatomy*.

FIG. 8.—The Nerves of the Brachial Plexus.

Sy. Sympathetic gangliated cord.

Phr. Phrenic nerve.

C.4, 5, 6, 7, 8, T.1, 2, 3. Anterior primary divisions of the lower cervical and upper thoracic nerves.

m<sup>1</sup>, m<sup>2</sup>. Muscular branches to axial muscles.

P.T. Long thoracic nerve.

Rh. Nerve to rhomboids (posterior scapular).

Subcl. Nerve to subclavius muscle.

Int. Intercostal nerves.

S.Sc. Supra-scapular nerve. The intercostal part of the first thoracic nerve is omitted.

Outer Cord.

E.A.T. External anterior thoracic nerve.

M.C. Muscular-cutaneous nerve.

of the thigh, through its *middle* and *internal cutaneous* branches, and the skin of the inner side of the leg and foot through the *internal saphenous* branch. At first sight it is difficult to understand how the anterior crural nerve, which supplies the skin of the front of the thigh, is a posterior secondary division of the lumbar plexus, but the explanation is that the front of the human thigh was originally the dorsal surface of the limb bud, and the distribution of the nerve is quite easily understood if the position of the hind limb of a lizard or crocodile is glanced at. The fourth lumbar nerve is sometimes called the *nervus furcatus*, because, dividing, it partly goes to the lumbar, and partly to the sacral plexus (fig. 8), though, when the plexus is prefixed, the third lumbar may be the *nervus furcatus*, or, when it is postfixed, the fifth lumbar. Under ordinary conditions the descending branch of the fourth lumbar nerve joins the fifth, and together they make the *lumbo-sacral cord*, which, with the first three sacral nerves, forms the *sacral plexus*. This plexus, like the others, contains anterior and posterior secondary divisions of its spinal nerves, and it resembles the brachial plexus in that the lowest nerve to enter it contributes no dorsal secondary division.

All the constituent nerves of the plexus run into one huge nerve, the *great sciatic*, which runs down the back of the thigh and, before reaching the knee, divides into *external* and *internal popliteal* nerves. These two nerves are sometimes separated from their first formation in the plexus, and may always be separated easily by the handle of a scalpel, since they are only bound together by loose connective tissue to form the great sciatic nerve. When they are separated in this way it is seen that the external popliteal is made up entirely of posterior (dorsal) secondary divisions (see fig. 9), and is derived from the fourth and fifth lumbar and first and second sacral nerves, while the internal popliteal is formed by the anterior (ventral) secondary divisions of the fourth and fifth lumbar and first, second and third sacral nerves. The *external popliteal* nerve supplies the short head of the biceps femoris (see *MUSCULAR SYSTEM*), and, just below the knee, divides into anterior tibial and musculo-cutaneous branches, which both supply the dorsal surface of the leg and foot. The *anterior tibial* nerve is chiefly muscular, innervating the muscles in front of the tibia and fibula as well as the extensor brevis digitorum pedis on the dorsum of the foot, though it gives one small cutaneous branch to the cleft between the first and second toes. The *musculo-*

Cb. Nerve to coraco-brachialis.

M. Median nerve.

Inner Cord.

I.A.T. Internal anterior thoracic nerve.

U. Ulnar nerve.

I.C. Internal cutaneous nerve.

L.I.C. Lesser internal cutaneous nerve.

Posterior Cord.

Circ. Circumflex nerve.

M.S. Musculo-spiral nerve.

S.Sub. Short subscapular nerve.

M.Sub. Lower subscapular nerve.

L.Sub. Long subscapular nerve.

I.II. Intercosto-humeral nerve.

Lat. Lateral branch of third intercostal nerve.

to supply the skin and muscles of the perineum and genital organs. The *visceral branches* form the pelvic stream of white rami communicantes (see *NERVOUS SYSTEM*); they run from the second and third or third and fourth sacral nerves to the pelvic plexuses of the sympathetic system. The *perforating cutaneous nerve* (S.2, 3) pierces the great sacro-sciatic ligament and supplies the skin over the lower internal part of the buttock. The *muscular branches* (S.3, 4) supply the external sphincter, levator ani and coccygeus.

The *sacro-coccygeal nerve* (S.4, 5. Coc.1) runs down on each side of the coccyx to supply the adjacent skin, and represents the ventro-lateral nerve of the tail of lower mammals. (F. G. P.)

**NERVI**, a coast town of Liguria, Italy, in the province of Genoa, from which it is 7½ m. S.E. by rail (also electric tramway), 82 ft. above sea-level. Pop. (1901) 3480 (town); 6317. (commune). It is much frequented as a winter resort. It is surrounded with groves of olives, oranges and lemons, and its villas have beautiful gardens. It is moister and less dusty than the western Riviera, and is especially in favour with those who suffer from lung complaints. At Quarto, 2½ m. N.W., 1000 Garibaldians (1 mille) embarked for Marsala in 1860.

**NERVOUS SYSTEM.** The nervous system forms an extremely complicated set of links between different parts of the body, and is divided into (A) the central nervous system, composed of (1) the brain, and (2) spinal cord; (B) the peripheral nervous system, consisting of (r) the cranial nerves, (2) the spinal nerves, (3) the various sense organs, such as the eye, ear, olfactory organ, taste organ and tactile organs, and (4) the motor end plates; (C) the sympathetic system. The anatomy and physiology of many of these parts are treated in separate articles (see *BRAIN, SPINAL CORD, NERVE, EYE, EAR, OLFACTORY ORGAN, TASTE, TOUCH, MUSCLE AND NERVE, SYMPATHETIC NERVOUS SYSTEM*). The object here is to deal with anatomical points which are

common to the whole system, or for which a place does not conveniently occur elsewhere.

HISTOLOGY OF THE NERVOUS SYSTEM.

Three kinds of tissue are found in the nervous system, *nerve fibres*, *nerve cells*, and a supporting tissue called *neuroglia*. NERVE FIBRES may be medullated or non-medullated, but, whichever they are, they consist of the long process or *axon* of a nerve cell; in a non-medullated nerve this process is either naked or enclosed in a delicate membrane called the *primitive sheath* or *neurilemma*, but in a medullated nerve the process or *axis cylinder* is encased by a white fatty substance called *myelin*, and so the term "myelinated" is often used instead of "medullated" for these nerves (see fig. 1). Outside this white sheath the neurilemma is present in most nerves, but is lost when they are massed to form the white matter of the central nervous system and in the optic nerve. At regular intervals the myelin is interrupted by some substance which stains deeply with silver nitrate, and these breaks are known as *nodes of Ranvier*. They do not, however, affect the axis cylinder. In a large nerve, such as the median, the nerve fibres are collected into small bundles called *funiculi*, enclosed in a connective tissue sheath, the *perineurium*, and separated from it by a lymph space. From this sheath delicate processes penetrate among the fibres, and these are known as the *endoneurium*. The funiculi are collected into bundles called *fasciculi*, and the whole nerve consists of a variable number of fasciculi surrounded by a dense fibrous sheath, the *epineurium*. The various bundles do not remain distinct, but break up and rearrange themselves, so that following them up with the scalpel is a difficult and tedious work. The nerve fibres, however, never join one another and are often several feet in length.



Cunningham's Text-Book of Anatomy.

FIG. 1.—Nerve-fibre from a Frog, called ependyma, while the rest consists of small cells with numerous processes which sometimes branch and sometimes do not. These fibres interlace with one another to form a delicate felt-work which is unimixed with nervous elements on the surface of the grey matter of the brain (see BRAIN, figs. 7 and 15), though elsewhere it is interwoven with them.

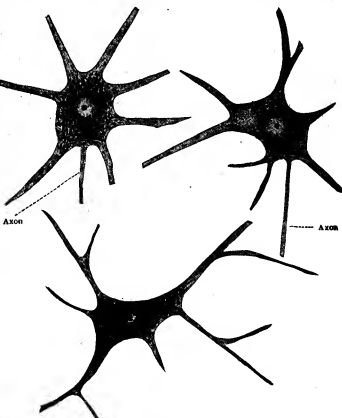
NERVE CELLS are unipolar, bipolar or multipolar. *Unipolar cells* are found in the ganglia on the posterior roots of the spinal nerves, and only give off an axon or axis cylinder process; this, however, soon divides in a T-shaped manner, and all these cells were originally bipolar, though the cell has grown away from its two axons (or, as they are often regarded, axon and dendrite), leaving a stalk joining it to them at right angles. *Bipolar cells* are found as an embryonic stage of unipolar, though in fish they persist in the spinal ganglia throughout life. They are also sometimes found in the sympathetic ganglia. *Multipolar cells* are found in the brain and cord, and are best studied in the anterior horns of the grey matter of the latter, where they are nearly visible to the naked eye (see fig. 2). Of their many processes only one is an axon, and it becomes the axial cylinder of a motor spinal nerve. The other fibres are called dendrites, and break up into delicate branches some of which surround, but, it is generally believed, are not actually continuous with, neighbouring cells or their processes. It is known that the axons are made up of delicate fibrils, and it is thought by some observers that there is actual continuity between some of these and those of an adjacent neuron, as the combination of a nerve cell, its axon and dendrites, is called. The cells of Purkinje in the cerebellum show a particularly rich arborization of dendrites (see BRAIN, fig. 7). Nerve cells have generally a large clear nucleus.

THE NEUROGLIA is the delicate connective tissue which supports and binds together the nervous elements of the central nervous system. One part of it, which lines the central canal of the cord and ventricles of the brain, is formed of columnar cells, and is called *ependyma*, while the rest consists of small cells with numerous processes which sometimes branch and sometimes do not. These fibres interlace with one another to form a delicate felt-work which is unimixed with nervous elements on the surface of the grey matter of the brain (see BRAIN, figs. 7 and 15), though elsewhere it is interwoven with them.

NERVE ENDINGS.—Sensory nerves end by breaking up into fibrillae or by various tactile organs. In the former case the minute fibrillae, of which it has been shown that the axons or nerve fibres consist, separate and end among epithelial cells of the mucous membrane or skin. In the latter case the nerve fibres lose their coating of myelin and end in one of the seven following organs:—

1. *End bulbs of Krause* (fig. 3, A), oval bulbs composed of elongated cells among which the nerve fibrils end in knobs or coils; each is surrounded by a sheath of neurilemma, and the organs are found in the lips, tongue, conjunctiva, epineurium of nerves, synovial membranes of joints, and in the glans penis et clitoridis, where they have a mulberry-like appearance.

2. *Pacinian corpuscles* (fig. 3, B) are large enough to be seen by the naked eye, and are oval bodies made up of a series of concentric capsules of connective tissue rather resembling the structure of an onion; in the centre of this is a structureless core, at the distal extremity of which the nerve fibre ends in one or more knobs. These



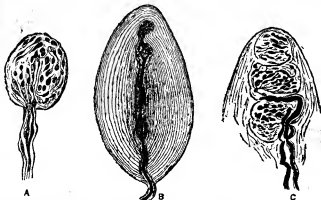
Cunningham's Text-Book of Anatomy.

FIG. 2.—Three Nerve-Cells from the Anterior Horn of Gray Matter of the Human Spinal Cord.

bodies are found in the palm and sole, in the mesentery, the genital organs and in joints.

3. *Tactile corpuscles of Meissner and Wagner* (fig. 3, C) are oval bodies found in certain of the skin papillae and mucous membrane, especially of very sensitive parts like the hand and foot, lips, tongue and nipple. They are oval and made of a connective tissue capsule from which septa enter the interior. The nerve fibre generally takes a spiral course through them, loses its myelin sheath, and ends by breaking up into its fibrils, which eventually become bulbous.

4. *Tactile corpuscles of Grandry* are found in the skin of those parts devoid of hair, and consist of a capsule containing two or more



From Robert Howden, in Cunningham's Text-Book of Anatomy.

FIG. 3.—Tactile Corpuscles. A, End bulb (Krause); B, Corpuscle of Pacini; C, Corpuscle of Meissner. (B, C, after Ranvier.)

largish cells, between which the nerve fibre ends in the so-called tactile discs.

5. *Ruffini's endings* are flattened oval bodies with a thick connective tissue capsule, in which the nerve fibre divides into many

branches which have a varicose appearance, form a rich plexus, and end in knobs. These organs are found between the true skin and subcutaneous tissue of the fingers.

6. *Organs of Golgi* are found in tendons. Nerve fibres penetrate the tendon bundles and divide in a tree-like manner to end in little disks and varicosities.

7. *Neuro-muscular spindles* are small fusiform bundles of embryonic muscle fibres among which the nerve fibres end by encircling them and forming flattened disks. These are sensory endings, and must not be confused with the motor end plates. They are found in most of the striped muscles of the body.

Motor nerves end in striped muscle by *motor end plates*. These are formed by a nerve fibre approaching a muscle fibre and suddenly losing its myelin sheath while its neurilemma becomes continuous with the sarcolemma of the muscle fibre. The axis cylinder divides, and its ramifications are surrounded by a disk of granular matter containing many clear nuclei. In very long muscle fibres more than one of these end plates are sometimes found. *Involuntary motor endings* are usually found in sympathetic nerves going to unstriated muscle. The fibres form minute plexuses, at the points of union of which small triangular ganglion cells are found. After this the separate fibrils of the nerve divide, and each ends opposite the nucleus of an unstriated muscle cell.

#### THE SYMPATHETIC SYSTEM

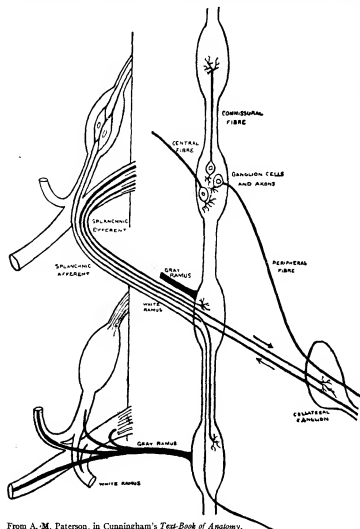
This system is made up of two gangliated cords running down one on each side of the vertebral column and ending below in the median

vertebrae. In addition to these cords there are numerous ganglia and plexuses through which the sympathetic nerves pass on their way to or from the viscera and blood-vessels.

A typical ganglion of the sympathetic chain is connected with its corresponding spinal nerve by two branches called *rami communicantes*, one of which is

gray and the other white (see fig. 4). The white consists of medullated fibres belonging to the central nervous system, and these are splanchnic afferent or centripetal, and efferent or centrifugal. The efferent fibres lie in the anterior roots of the spinal nerves and, like all the fibres there, are either motor or secretory. They are the motor paths for the unstriated muscle of the vessels and viscera, and the secretory paths for the cells of the viscera. In the course of each fibre from the nerve cell in the spinal cord, of which it is an axon, to the vessel or viscus it supplies, there is always a break where it arborizes round a ganglion cell, and this may be in its own ganglion of the sympathetic chain, in a neighbouring ganglion above or below, or in one of the so-called collateral ganglia interposed between the sympathetic chain and the viscera. In addition to these there are a certain number of vaso-dilator and visco-inhibitory fibres, which run without any cell connexions from the spinal or cranial nerve to the viscera. The splanchnic afferent or centripetal fibres are the sensory nerves from the viscera, and have no cell connexions until they reach the spinal ganglia on the posterior roots of the spinal nerves, which they do by traversing the gangliated cord of the sympathetic. The fibres of the white rami communicantes are remarkable for their small diameter, and the efferent fibres, at all events, are only found in two regions, one of which is called the thoraco-lumbar stream and extends from the first or second thoracic to the second or third lumbar nerve, while the pelvic stream is found from the second to the fourth sacral nerves.

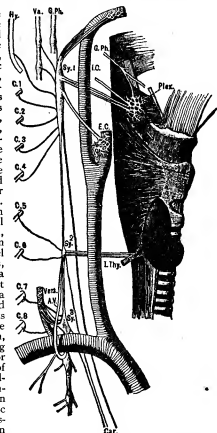
The grey rami communicantes are found in connexion with all the spinal nerves, though they are irregular in the paths by which they reach the sympathetic ganglia from the cells of which they spring; their fibres are mainly non-medullated, and pass into both roots of the spinal nerves and also into the anterior and posterior primary divisions of those nerves. In this way they reach the body wall and limbs, and are somatic vaso-motor, secretory and pilo-motor fibres, supplying the vessels, glands and hair muscles of the skin and its glands. The sympathetic ganglia from which these nerves come, contain multipolar nerve cells with one axon and several dendrites as well as a number of medullated fibres passing through, and much connective tissue.



From A. M. Paterson, in Cunningham's *Text-Book of Anatomy*.

Fig. 4.—Scheme of the Constitution and Connexions of the Gangliated Cord of the Sympathetic. The gangliated cord is indicated on the right, with the arrangement of the fibres arising from the ganglion cells. On the left the roots and trunks of spinal nerves are shown, with the arrangement of the white ramus communicans above and of the gray ramus below.

coccygeal ganglion (*g. impar*). In the neck the cords lie in front of the anterior tubercles of the transverse processes of the cervical vertebrae, in the thorax, in front of the heads of the ribs, while in the abdomen they lie in front of the sides of the bodies of the



From A. M. Paterson, in Cunningham's *Text-Book of Anatomy*.

Fig. 5.—The Distribution of the Sympathetic Gangliated Cord in the Neck.

- Sy.1, Superior cervical ganglion, and connexions and branches.  
I.C., Internal carotid artery.  
G.P.H., Glosso-pharyngeal.  
Va., Vagus.  
Hy., Hypoglossal.  
C.1, 2, 3, 4, First four cervical nerves.  
Phlex., Pharyngeal plexus.  
G.P.H., Glosso-pharyngeal nerve.  
E.C., To external carotid artery.  
Sy.2, Middlecervical ganglion, connexions and branches.  
C.5, 6, Fifth and sixth cervical nerves.  
I.Thy., Inferior thyroid artery.  
A.V., Ans. Vieussensii.  
Sy.3, Inferior cervical ganglion, connexions and branches.  
C.7, 8, Seventh and eighth cervical nerves.  
Vert., Vertebral plexus.  
Car., Cardiac branches.

are remarkable for their small diameter, and the efferent fibres, at all events, are only found in two regions, one of which is called the thoraco-lumbar stream and extends from the first or second thoracic to the second or third lumbar nerve, while the pelvic stream is found from the second to the fourth sacral nerves.

The grey rami communicantes are found in connexion with all the spinal nerves, though they are irregular in the paths by which they reach the sympathetic ganglia from the cells of which they spring; their fibres are mainly non-medullated, and pass into both roots of the spinal nerves and also into the anterior and posterior primary divisions of those nerves. In this way they reach the body wall and limbs, and are somatic vaso-motor, secretory and pilo-motor fibres, supplying the vessels, glands and hair muscles of the skin and its glands. The sympathetic ganglia from which these nerves come, contain multipolar nerve cells with one axon and several dendrites as well as a number of medullated fibres passing through, and much connective tissue.

Some of the axons of these cells pass in the connectives to ganglia above and below, while others pass with the splanchnic efferent nerves to the viscera.

The above sketch will give the general scheme of the sympathetic system, but its exact topographical details in man must be sought in the modern text-books such as those of Gray, Quain or Cunningham. Here only the larger and more important details can be given. In the gangliated chain there is a ganglion corresponding to nearly each spinal nerve, except in the neck, where only three are found; of these the superior cervical ganglion is more than an inch long, and is connected with the first four spinal nerves as well as

(ansa Vieussenii) joining it to the middle cervical ganglion in front of that vessel. It communicates with the seventh and eighth spinal nerves, and gives branches of distribution to the heart and to the subclavian artery and its branches, especially the vertebral. The thoracic part of the sympathetic cord has usually eleven ganglia, which receive both white and gray rami communicantes from the spinal nerves (fig. 6); of the former the upper ones run up in the chain and come off from the cervical ganglia as already described, while the lower ones form the three abdominal splanchnics which pass through the diaphragm (*q.v.*) and join the abdominal plexuses.

The *great splanchnic* (fig. 6, S.1) comes from the sixth to the ninth ganglia, and ends in the semi-lunar ganglion of the solar plexus (fig. 6, SL). The small splanchnic (fig. 6, S.2) comes from the ninth and tenth, or tenth and eleventh ganglia, and ends in the aortic-renal ganglion of the solar plexus, while the smallest splanchnic (fig. 6, S.3) comes from the last thoracic ganglion, whether it be the tenth or eleventh, and ends in the renal plexus.

In the lumbar region the gangliated cord is very irregular; there may be four or more ganglia, and these are often fused. Gray rami communicantes are given to all the lumbar spinal nerves, and white ones are received from the first two. Most of the branches of distribution pass to the aortic plexus. The sacral gangliated cord runs down just internal to the anterior sacral foramina; it usually has four small ganglia, and the two cords end by joining the *coeliac ganglion* or *ganglion impar*, though the two-fourth sacral ganglia are united by transverse interfunicular commissures. The white rami communicantes, already mentioned as the pelvic stream, from the second to the fourth sacral spinal nerves, do not enter the ganglia but pass directly to the pelvic plexuses (fig. 6, V).

**Sympathetic Plexuses.**—In the thorax are the *superficial and deep cardiac plexuses* and the *coronary plexuses*; the former receives the left superior cervical cardiac of the vagus, and lies in the concavity of the arch of the aorta. The deep cardiac plexus is larger, and lies in front of the bifurcation of the trachea; it receives all the other cardiac nerves, and communicates with the anterior pulmonary plexuses of the vagus (see *NERVES: Cranial*). The right and left coronary plexuses accompany the coronary arteries; the former communicates with both the cardiac plexuses, the latter only with the deep cardiac plexus.

In the abdomen the solar plexus is by far the most important. It lies behind the stomach and surrounds the coeliac axis; in it are situated the semi-lunar, aortic-renal and superior mesenteric ganglia, and from it are prolonged subsidiary plexuses along the main arteries, so that *diaphragmatic, suprarenal, spermatic, coeliac, superior mesenteric, aortic and inferior mesenteric plexuses*, are recognized. The *hypogastric plexus* is the continuation downward of the aortic, and lies just below the bifurcation of the aorta (see fig. 6, Hy); it divides into two branches, which accompany the internal iliac arteries and are joined by the pelvic stream of white rami communicantes from the sacral spinal nerves and some twigs from the ganglia of the sacral sympathetic to form the pelvic plexuses. These are prolonged to the viscera along the branches of the internal iliac artery, so that *haemorrhoidal, vesical, prostatic, vaginal and uterine plexuses* are found. By the side of the neck of the uterus in the last-named plexus several small ganglia are seen. (For the literature of the sympathetic system, see Quain's *Anatomy*, London, 1895.)

EMBRYOLOGY OF NERVOUS SYSTEM

The development of the brain, spinal cord and organs of special sense (eye, ear, tongue), will be found in separate articles. Here that of the cranial and spinal nerves and the sympathetic system is dealt with. The thoracic spinal nerves are the most typical, and one of them is the best to begin with. In fig. 7, A the ganglion on the dorsal root (DR) is seen growing out from the neural crest, and the cells or neuroblasts of which it is composed become fusiform and grow in two directions as the ganglion recedes from the cord. Those which run toward the spinal cord are the axons, while those growing into the mesoderm are probably enlarged dendrites. The ventral roots (VR) rise as the axons of the large cells in the ventral horn of the grey matter, and meet the fibres of the dorsal root on the distal side of the ganglion (fig. 7, B). As the two roots join each divides into an anterior (ventral) and a posterior (dorsal) primary division (fig. 7, D), the latter growing into the dorsal segment of its muscle-plate and the skin of the back. The anterior primary division grows till it reaches the cardinal vein and dorsal limit of the coelom, and there forks into a somatic branch to the body wall (fig. 7, C, So), and a splanchnic or visceral branch (fig. 7, C, V) which joins the sympathetic and forms the white ramus communicans. The somatic branch grows round the body wall and gives off lateral and anterior branches (fig. 7, E). In the limb regions the anterior primary divisions of the nerves divide into anterior and posterior secondary divisions, which probably correspond to the anterior and lateral branches of the thoracic nerves (fig. 7, E and F). These unite with neighbouring nerves to form plexuses, and divide again, but the anterior nerves keep to the ventral side of the limb and the posterior to the dorsal.

The cranial nerves are developed in the same way as the spinal, so far as concerns the facts that the motor fibres are the axons of cells situated in the basal lamina of the mesencephalon and

From A. M. Paterson, in Cunningham's *Text-Book of Anatomy*.

FIG. 6.—The Arrangement of the Sympathetic System in the Thorax, Abdomen and Pelvis.

T.1-12, L.1-5, S.1-5, Co, Anterior divisions of spinal nerves, connected to the gangliated cord of the sympathetic by rami communicantes, white (double lines) and gray (single lines).

Oes, Oesophagus and oesophageal plexus.

Ao, Aorta and aorta plexus.

Va, Vagus nerve joining oesophageal plexus.

S.1, Great splanchnic nerve.

X, Great splanchnic ganglion.

S.2, Small splanchnic nerve.

S.3, Least splanchnic nerve.

Co, Coronary artery and plexus.

Spl, Splenic artery and plexus.

H, Hepatic artery and plexus.

SL, Semilunar ganglion.

Di, Diaphragm.

S.R, Suprarenal capsule.

Re, Renal artery and plexus.

S.M, Superior mesenteric artery and plexus.

Sp, Spermatic artery and plexus.

I.M, Inferior mesenteric artery and plexus.

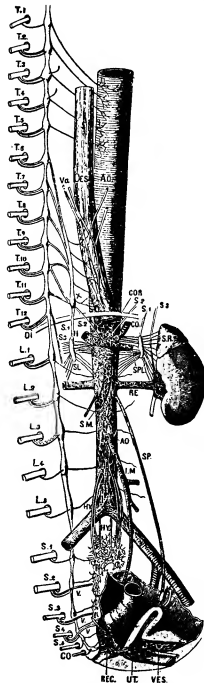
Hy, Hypogastric nerves and plexus.

Rec, Rectal plexus.

Ut, Uterine plexus.

Ves, Vesical plexus.

V.V.V, Visceral branches from sacral nerves.

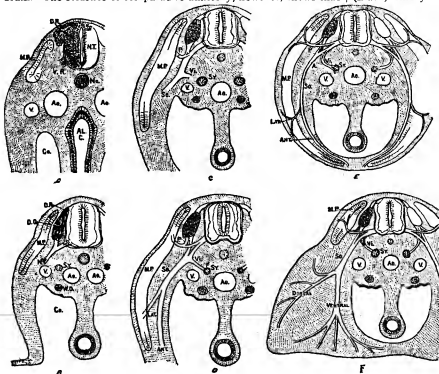


with the ninth, tenth and twelfth cranial nerves (see fig. 5, Sy.1). Branches of distribution pass from it to the pharyngeal plexus, the heart and the two carotid arteries. Of these the branch accompanying the internal carotid artery passes to the carotid and cavernous plexuses, and through these communicates with the sphenociliary, otic and ciliary ganglia, while the branch to the external carotid communicates with the submaxillary ganglion. The middle carotid communicates to the fifth and sixth cervical nerves, as well as rami communicantes to the thyroid body and heart.

The inferior cervical ganglion (fig. 5, Sy.3) lies behind the subclavian artery, and, besides the main connective cord, has a loop

rhombencephalon (see BRAIN), and the sensory are the axons and dendrites of cells situated in ganglia which have budded off from the brain. The evidence of comparative anatomy, however, shows that

there are two ventral roots to one dorsal. In the fishes and higher vertebrates the dorsal and ventral roots unite, though in selachian (shark) embryos the dorsal



From A. M. Paterson, in Cunningham's *Text-book of Anatomy*.

FIG. 7.—Development of the Spinal Nerves.

A, Formation of nerve roots.

D.R., Dorsal root.  
V.R., Ventral root.  
N.T., Neural tube.  
No., Notochord.  
A.L.C., Alimentary canal.  
A.O., Aorta.  
V., Cardinal vein.  
M.P., Muscle plate.

B, Formation of nerve trunk (N)

D.G., Dorsal ganglion.  
Sy., Sympathetic cord.  
W.D., Wolffian duct.  
Co., Coelom.

C, Formation of nerves.

So., Somatic division.  
Vi., Visceral branch.  
P., Posterior primary division.

D, E, Formation of subordinate branches.

La.I., Lateral, and  
An.I., Anterior, branches.

F, Formation of nerve trunks in relation to the limb; dorsal and ventral trunks corresponding to lateral and anterior trunks in D and E.

the cranial nerves cannot be directly homologized with the spinal, nor can the fact of there being twelve of them justify us in assuming that the head contains the rudiments of twelve fused or unsegmented somites. To this we will return later. The case of the optic nerve is different to that of any of the others. A. Robinson (*Journ. Anat. and Phys.*, vol. 30, p. 319) has shown that most of its fibres are the axons of ganglion cells in the retina, and, as the retina is part of the optic vesicle and an outgrowth from the brain, the so-called optic nerve is only comparable to a tract of fibres within the brain.

The twelfth or hypoglossal nerve is regarded as a fusion of the motor roots of three spinal nerves, and embryology bears this out, for Forriep has described a small and transitory ganglion corresponding to the posterior root ganglion of this nerve. Another link in the chain of reasoning is that the first spinal or sub-occipital nerve often has its posterior root suppressed.

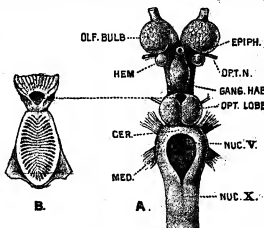
The sympathetic system is developed from the posterior root ganglia of the spinal nerves, by cells which in man migrate a few at a time. A. M. Paterson, however, believes that the sympathetic is developed, independently of the cerebro-spinal system, in the mesoderm (*Phil. Trans.* clxxi. pt. B, p. 159). In embryos of 14.5 m.m. there are found masses of cells on each side of the abdominal aorta, permeated with blood vessels, and having the same structure as the carotid and coccygeal bodies. They are known as the organs of Zuckerkandl, and disappear soon after birth.

COMPARATIVE ANATOMY

The comparative anatomy of the brain and spinal cord is dealt with in the separate articles devoted to them.

**Spinal Nerves.**—In *Amphioxus* the dorsal and ventral roots do not unite with one another but alternate, a dorsal root on one side being opposite a ventral on the other. The dorsal roots are both sensory and motor, the ventral only motor. In the Cyclostomata (*Petromyzon*) the arrangement is nearly the same, but in some regions

as well as in the lobus trigemini and lobus vagi (fig. 8, Nuc. X.). They are found in the fifth, seventh, ninth, tenth and eleventh nerves, and supply visceral surfaces. In mammals the lingual and palatine



From *Catalogue of the Museum of the Royal College of Surgeons of England*, vol. 2 and ed.

FIG. 8.—Brain (A) and Choroid Plexuses (B) of Lamprey.

branches of the fifth, the chorda tympani and great superficial petrosal (?) of the seventh, and all the sensory fibres of the ninth and tenth except Arnold's nerve, represent these. In fishes and Amphibians the palate is supplied by the seventh nerve instead of

The cranial nerves are only represented by two pairs in *Amphioxus*. In the Cyclostomata, fishes and Amphibia, ten pairs of nerves are found, which in their distribution do not always agree with those of man. In the Anniota or reptiles, birds and mammals, the eleventh and twelfth nerves have been added. The researches of W. H. Gaskell ("On the structure, distribution and functions of the nerves which innervate the visceral and vascular systems," *J. of Phys.* vii. 1, 1886), O. S. Strong ("The cranial nerves of Amphibia," *J. Morph.* x. 101), J. B. Johnston (*J. Comp. Neurol.* xii. 2 and 87), and others, show that the cranial nerves are formed of at least five components: (1) Ventral motor, (2) Lateral motor, (3) Somatic sensory, (4) Visceral sensory, (5) Lateral line nerves.

The ventral motor components are those which rise from cells situated close to the mid line, and probably correspond to the ventral roots of the spinal nerves. The nerves to the eye muscles (motor oculi, trochlearis and abducens) have this origin (see NERVE: *Cranial*), as also has the hypoglossal, which doubtless is a cephalized spinal nerve.

The lateral motor components rise from cells situated more laterally, and comprise the motor roots of the fifth (trigeminal), seventh (facial), and ninth and tenth and eleventh (glossopharyngeal, vagus and spinal accessory). These nerves supply muscles belonging to the branchial skeleton, instead of the muscles of the primitive cranium, of which the eye muscles are the remnants.

The somatic sensory components supply the skin, and end in cells which, among the cyclostomes and fishes, form a considerable elevation in the rhombencephalon, known as the lobus trigemini (fig. 8, Nuc. V.). These components, in the lower forms, are found in the fifth, seventh and tenth nerves, but in mammals practically only the fifth contains them. They correspond to the dorsal roots of the spinal nerves.

The splanchnic sensory or viscero sensory components end in the brain in the medullary cells known as the *fasciculus communis* in fishes, and *fasciculus solitarius* in mammals (see BRAIN, fig. 4), as well as in the lobus trigemini and lobus vagi (fig. 8, Nuc. X.). They are found in the fifth, seventh, ninth, tenth and eleventh nerves, and supply visceral surfaces. In mammals the lingual and palatine

the fifth, but the explanation given for this difference is that in these lower forms the Gasserian and geniculate ganglia are not distinct, and so fibres from the compound ganglion may pass into either nerve. These splanchnic sensory components of the cranial nerves evidently correspond to the branches which have already been mentioned as the splanchnic afferent fibres of the sympathetic.

The system of the lateral line or acustico-lateralis component is sometimes regarded merely as a subdivision of the somatic sensory. It is best developed in the fish, and may be divided into pre- and post-auditory, and auditory. The pre-auditory part comprises the pit and canal end organs supplied by the seventh, and also probable the olfactory organ supplied by the first nerve. The auditory apparatus, supplied by the eighth nerve, is, according to modern opinion, undoubtedly a part of this system, while the tenth nerve sends a large branch along the lateral line supplying the special end organs of the post-auditory part. All these components of the lateral line pass to the tuberculum acusticum in the fourth ventricle, as well as to the cerebellum, which J. B. Johnston (*Zool. Bull.*, 1, 5, p. 221, Boston) regards as a derivative of the rostral (anterior) end of the acusticium. In mammals no doubt the olfactory and auditory apparatus and nerves have the same morphological significance as in fishes, but the seventh does not supply any cutaneous sense organs on the head or face, and the only vestige of the post-auditory supply of the tenth nerve to the lateral line is the small auricular branch of the vagus, often called Arnold's nerve.

The following table, slightly modified from the one drawn up by J. McMurrich, gives a fair idea of the present state of our knowledge of the nerve components in the Mammalia.

Nerve.	Ventral Motor.	Lateral Motor.	Sonatic Sensory.	Splanchnic Sensory.	Lateral Line.
I.					+ (?)
II. <sup>1</sup>					
III.	+				
IV.	+				
V.		+		+	
VI.	+				
VII.		+		+	
VIII.					+
IX.					
X.		+	+	+	+
XI.					
XII.	+				
Spinal	+	(?)	+	+	

<sup>1</sup> A tract of the brain.

For further details and literature of the nervous system see Quain's *Anatomy* (latest edition); R. Wiedersheim's *Comp. Anat. of Vertebrates* (London, 1907); Bronn's *Classen und Ordnungen des Thierreichs*; C. S. Minot's *Human Embryology* (1892); McMurrich's *Development of the Human Body* (London, 1906). For the theory of nerve components see Onéra Merritt, *Journ. Anat. and Phys.*, vol. 39, p. 199. A general discussion on the comparative anatomy and morphology of limb plexuses will be found in Miss C. W. Saberton's paper on the "Nerve Plexuses of Troglodytes Niger" *Studies in Anatomy, University of Manchester*, vol. iii. (1906), p. 165. She refers to most of the literature on the subject, but the papers of H. Braus, *Jena Zeitschr.*, v. 31 (1898), p. 229 on fish, of M. Davidoff, *Morph. Jahrb.*, v. 5 (1879), p. 450 on the pelvic plexuses of fish, and of M. Fürbringer, *Genéh. Festschr.*, v. 3 (1897), on the spino-occipital nerves and brachial plexus of fish, are also very important. (F. G. P.)

**NESFIELD, WILLIAM EDEN** (1835-1888), British architect, one of the leaders of the Gothic revival in England, was born in Bath on the 2nd of April 1835. His father, Major William Andrew Nesfield, a well-known landscape gardener, laid out Regent's Park and St James's Park, and remodelled Kew. Educated at Eton, Nesfield was articled first to Mr Burn, a classicist, and then to his uncle, Anthony Salvin, who took the Gothic side in the "battle of the styles." Nesfield travelled for study in France, Italy and Greece, afterwards publishing a volume, *Sketches from France and Italy* (London, 1862), which became one of the text-books of the Gothic revival. In 1859 Nesfield settled down in London. His first important commission was to build a new wing to Combe Abbey for Lord Craven. In 1862 began a nominal partnership with Norman Shaw, the fruits of which have been exaggerated; they shared rooms in Argyle Street for some years, but never collaborated. It was in Argyle Street that the principal work of Nesfield's life was conceived—Combe Abbey, Cloverly Hall and Kinmel Park. Here he showed a mastery of planning and construction, a conscientious regard for detail, an eye for the picturesque, an unflinching regard for

dignity, which make his achievements landmarks in the history of his art. He built the lodge in Regent's Park (1864) and that in Kew Gardens (1866). Combe Abbey and Cloverly are somewhat "early French" in style, but as Nesfield developed he adopted a purely English manner, and presented his newer ideas in Loughton Hall and Kinmel Park. The gate lodge at Kinmel Park, Abergelge, is entirely "English Renaissance"; Cloverly Hall (1864), planned when he was twenty-nine, with its great hall, fine approaches to the staircase, and the staircase itself, is already half English, and Eastlake, in his *History of Gothic Revival*, praises it on that very ground. The full development of the revived classic taste in Nesfield came with his addition to Kinmel Park—red brick, stone dressings, grey-green slated roofs—which elevated that originally unpretentious 18th-century building into a small Renaissance palace. For contrast in style, harmonious as they are in artistic expression, Cloverly and Kinmel are the typical examples of the artist's style. Other works are Farnham Royal House near Slough, Lea Wood, Loughton Hall and Westcombe Park. His more notable urban works are the bank at Saffron Walden (1873), and the Rose and Crown Hotel; they stand next door to each other and exhibit another contrast, the former being mediæval and the latter what is called "Queen Anne." Though he built no new important church, Nesfield rebuilt the Early Decorated St Mary's, Farnham Royal, near Slough, mainly on the old lines. He restored King's Walden church, Herts (1868), and Radwinter church, Essex (1871), and Cora church near Whitchurch, Salop; but no great public building came from him. Nesfield's career was a comparatively short one. On the 3rd of September 1885 he married Mary Annetta, eldest daughter of John Sebastian Guilt and granddaughter of Joseph Guilt, and he retired from practice some years before his death at Brighton on the 25th of March 1888. He left behind him a valuable series of sketches and measured drawings, most of which are now in the library of the Royal Institute of British Architects. (J. M. By.)

**NESLE**, the name of a place in France (dep. of Somme), which gave its name to an old feudal family. This family became extinct at the beginning of the 13th century, and the heir brought the lordship to the family of Clermont in Beauvaisis. Simon de Clermont, seigneur de Nesle, was regent of the kingdom of France during the second crusade of St Louis. Raoul de Clermont, constable of France, and Guy I. (d. 1302) and Guy II. (d. 1352) de Clermont, both marshals of France, were members of the family. The lordship of Nesle was erected into a countship for Charles de Sainte-Maure in 1467 and into a marquise for Louis de Sainte-Maure in 1546. It was acquired in 1666 by Louis Charles de Mally. His grandson, Louis de Mally, had five daughters, of whom four (the countess of Mally, the duchess of Lauragais, the countess of Vintimille, and the marquise de la Tournelle, afterwards duchess of Châteauroux) were successively, or simultaneously, mistresses of Louis XV.

**NESSELRODE, KARL ROBERT**, COUNT (1780-1862), Russian diplomatist and statesman, was born on the 14th of December 1780 at Lisbon, where his father (d. 1810) was Russian ambassador. In deference to his mother's Protestantism he was baptized in the chapel of the British embassy, thus becoming a member of the Church of England. The Nesselrodes were of Westphalian origin, but had long been settled in Livonia. Nesselrode's German origin was emphasized by his education in a Berlin gymnasium, his father having been appointed ambassador to the Prussian court about 1787. When he was sixteen he entered the Russian navy, and his father's influence procured for him the position of naval aide-de-camp to the emperor Paul. He presently exchanged into the army, obtained a further court appointment, and entered the diplomatic service. Nesselrode was attached to the Russian embassy at Berlin, and transferred thence to the Hague. In August 1806 he received a commission to travel in South Germany to report on the French troops; he was then attached as diplomatic secretary to Generals Kamenski, Buchuoweden and Bennigsen in succession. He was present at the battle of Eylau in January 1807, and assisted at the negotiation of the peace of Tilsit. Immediately afterwards



he was sent to Paris to join the embassy of Count Peter Tolstoy, whom he accompanied in the spring of the next year to the meeting of the two emperors at Erfurt. After his return to Paris he strengthened the understanding between Alexander I. and Talleyrand consequent on the Erfurt meeting, and acted as intermediary between the two. On the appointment of a successor to Count Tolstoy he retired to St Petersburg, but returned to Paris early in 1810 charged with a commission from Speranski to Talleyrand and the marquis de Caulaincourt, formerly ambassador in St Petersburg, both of whom were hostile to Napoleon's policy of aggression. After the breach of diplomatic relations with Russia in 1811, Nesselrode returned to St Petersburg by way of Vienna in order to exchange views with Metternich. He sought to persuade Alexander to open negotiations with Napoleon, if only to throw the onus of breaking the peace entirely on the French side. He joined the tsar's headquarters at Vilna in March 1812 and, though Rumiantzov was still foreign minister, it was Nesselrode who directed the foreign policy of Russia from this time forward. He was present at the battle of Leipzig, and accompanied the invading army to Paris; he negotiated the capitulation of Marmont and Mortier at Clichy, and signed the treaty of Chaumont on the 1st of March 1814. His former relations with Talleyrand facilitated negotiations in Paris, and his great influence with the emperor was used in favour of the restoration of the Bourbons, and, after Waterloo, against the imposition of a ruinous war indemnity on France. At the congress of Vienna he was associated with Count Capo d'Istria, and when, in August 1816, Alexander made him secretary of state for foreign affairs in succession to Rumiantzov, it was again in conjunction with the Greek statesman, from whom he differed widely in temperament and ideas. The emperor Alexander I., however, was apt to keep the direction of affairs in his own hands and so long as Alexander inclined to Liberalism Capo d'Istria was the interpreter of his will, but as the emperor veered towards Metternich's system Nesselrode became his mouthpiece. After Alexander's final "conversion" to reactionary principles, Capo d'Istria was dismissed (1822) and Nesselrode definitely took his place. He had consistently advocated Alexander's project of a "universal union," symbolized by the Holy Alliance, in contradistinction to the narrower system of the alliance of the great powers; and, when the Greek insurrection broke out, he did much to determine the tsar to sacrifice his sympathy with the Orthodox Greeks to his dream of the European confederation (see ALEXANDER I., emperor of Russia).

After Alexander's death in 1825 Nesselrode retained office under Nicholas I. He was responsible for the change of policy of Russia towards the Ottoman empire after 1820, viz. that of abandoning the traditional idea of conquering Constantinople in favour of keeping the Ottoman power weak and dependent on the tsar. This was his policy during the revolt of Mehemet Ali (q.v.), and it was Nesselrode who inspired the terms of the famous treaty of Unkiar Skelessi (1833). Nicholas I. was, however, even less inclined than his brother to place himself in the hands of a minister; and Nesselrode showed himself amenable, though when his views differed from those of the emperor he stated them with great frankness. He conducted the negotiations which led to the shelving of the treaty of Unkiar Skelessi and to the alliance between Russia and Great Britain which, issuing ultimately in the Straits Convention of 1841—to which France also was a party—healed the breach which had so long divided the powers of eastern and western Europe.

In 1849 it was Nesselrode who suggested the intervention of Russia in Hungary in favour of the Austrian government, although he restrained the tsar from active intervention in France then as in 1830. During the crisis of 1853 he prolonged negotiation in the hope of averting war. The last of his important political acts, the signing of the treaty of Paris in 1856, undid the results of his patient efforts to establish Russian preponderance in the Balkan peninsula. He then retired from the foreign office, retaining the chancellorship, which he had

held since 1844. He died at St Petersburg on the 23rd of March 1862.

See *Lettres et papiers du chancelier comte de Nesselrode 1760-1850*, the first volume of which was issued by his grandson Count Anatole Nesselrode at Paris in 1904. This work includes letters of the chancellor's father, Count William, Nesselrode's correspondence, and important state papers. In vol. ii. is a fragment of an autobiography (to 1814), which Count Nesselrode did not live to complete. See also *Correspondance diplomatique du comte Pozzo di Borgo et du comte de Nesselrode*, edited by Charles Pozzo di Borgo (Paris, 2 vols., 1890-1897).

**NEST**, the place where a bird lays its eggs, hatches them out, and shelters them until they are fledged. The word is used by analogy of other animals than birds, insects, &c. It appears in much the same form in Teutonic languages; related to it are Irish *nead*, and Lat. *nidus*, whence Fr. *nid*. It has been referred to the Gr. *νῆστος*, return home, but it is now established that it represents a form *nido-* for *nisido-*, from *ni-*, down; cf. "nether," and *sed-*, to sit. Sanskrit has *nida*. The Lat. *nidus* has given the scientific term for nest-building, *nidification* (q.v.).

**NESTOR**, in Greek legend, son of Neleus and Chloris, king of Pylos in Messenia. When all his brothers were slain by Heracles, in consequence of the refusal of Neleus to purify him for the murder of Iphitus, Nestor alone escaped, being absent at Gerenia—hence his epithet Gerenios in Homer (Apollodorus i. 9). He is the old warrior of the *Iliad* and the wise counsellor of the Greeks before Troy. After the fall of the city he returned to Pylos, where Telemachus visited him to obtain news of his father. In his earlier years he took part in the battle of the Centaurs and Lapithae, the Calydonian boar hunt, and the Argonautic expedition. The name is used in modern times for any old man of ripe experience, or the oldest member of a class or corporation.

**NESTOR** (c. 1056-c. 1114), the reputed author of the earliest Russian chronicle, was a monk of the Pecherskiy cloister of Kiev from 1073. The only other fact of his life is that he was commissioned with two other monks to find the relics of St Theodosius, a mission which he succeeded in fulfilling. The chronicle begins with the deluge, as those of most chroniclers of the time did. The compiler appears to have been acquainted with the Byzantine historians; he makes use especially of John Malalas and George Hamartolus. He also had in all probability other Slavonic chronicles to compile from, which are now lost. Many legends are mixed up with Nestor's *Chronicle*; the style is occasionally so poetical that perhaps he incorporated *bilini* which are now lost. The early part is rich in these stories, among which are the arrival of the three Varangian brothers, the founding of Kiev, the murder of Askold and Dir, the death of Oleg, who was killed by a serpent concealed in the skeleton of his horse, and the vengeance taken by Olga, the wife of Igor, on the Devlians, who had murdered her husband. The account of the labours of Cyril and Methodius among the Slavs is also very interesting, and to Nestor we owe the tale of the summary way in which Vladimir suppressed the worship of Perun and other idols at Kiev. As an eyewitness he could only describe the reigns of Vsevolod and Sviatopolk (1078-1112), but he gathered many interesting details from the lips of old men, two of whom were Giurata Rogovich of Novgorod, who gave him information concerning the north of Russia, Petchora, and other places, and Jan, a man ninety years of age, who died in 1106, and was son of Vishata the voivode of Yaroslavl and grandson of Ostromir the Posadnik, for whom the *Codex* was written. Many of the ethnological details given by Nestor of the various races of the Slavs are of the highest value.

The latest theory about Nestor is that the *Chronicle* is a patchwork of many fragments of chronicles, and that the name of Nestor was attached to it because he wrote the greater part or perhaps because he put the fragments together. The name of a certain Sylvester, an *Igumen*, is affixed to several of the manuscripts as the author. The *Chronicle* has come down to us in several manuscripts, but unfortunately no contemporary ones, the oldest being the so-called Lavrienskii of the 14th century (1377). It was named after the monk Lavrentii, who copied it out for Dimitri Constantinovich, the prince of Souzdal. The work, as contained in this manuscript,

has had many additions made to it from previous and contemporary chronicles, such as those of Volinia and Novgorod. Soloviev, the Russian historian, remarks that Nestor cannot be called the earliest Russian chronicler, but he is the first writer who took a national point of view in his history, the others being merely local writers.

The language of his work, as shown in the earliest manuscripts just mentioned, is Palaeo-Slavonic with many Russianisms. It has formed the subject of a valuable monograph by Professor Midosich.

The *Chronicle* has been translated into Polish, Bohemian, German and French. The compiler cannot very well be the author of the lives of Boris and Gleb, the martyrs, and of the life of St Theodosius, because they contradict many passages in the *Chronicle*. The work is of primary importance for early Russian history, and, although devoid of literary merit, is not without its amusing episodes of an Herodotean character. The reputed body of the ancient chronicler may be seen among the relics preserved in the Pechersky monastery at Kiev.

See Louis Leger's *Chronique dite de Nestor* (Paris, 1884); Bestuzhev Riumin, *On the Composition of the Russian Chronicles till the end of the 14th century* (in Russian), (St Petersburg, 1869).

(W. R. M.)

**NESTOR**, the name of a small but remarkable group of parrots peculiar to the New Zealand sub-region, of which the type is the *Psittacus meridionalis* of Gmelin, founded on a species described by J. Latham (*Gen. Synopsis* i. 264), and subsequently termed by him *P. nestor*, in allusion to its hoary head, but now usually known as *Nestor meridionalis*, the "Kaka" of the Maories and English settlers in New Zealand, in some parts of which it was very abundant, though its numbers are fast decreasing. Forster, who accompanied Cook in his second voyage, described it in his MSS. in 1773, naming it *P. hypopolius*, and found it in both the principal islands. The general colour of the kaka is olive-brown, nearly all the feathers being tipped with a darker shade, so as to give a sooty appearance to the body. The crown is light grey, the ear-coverts and nape purplish-bronze, and the rump and abdomen of a more or less deep crimson-red; but much variation is presented in the extent and tinge of the last colour, which often becomes orange and sometimes bright yellow. The kaka is about the size of a crow; but a larger species, generally resembling it, though with plumage mostly dull olive-green, the *Nestor notabilis* of J. Gould, was discovered in 1856 by Walter Mantell, in the higher mountain ranges of the Middle Island. This is the "Kea" of the Maories, and incurred the enmity of colonists by developing an extraordinary habit of assaulting sheep, picking holes with its powerful beak in their side, wounding the intestines, and so causing death. The bird is admittedly an eater of carrion in addition to its ordinary food, which, like that of the kaka, consists of fruits, seeds and the grubs of wood-destroying insects, the last being obtained by stripping the bark from trees infested by them. The amount of injury the kea inflicts on flock-masters has doubtless been much exaggerated, for Dr Menzies states that on one "run," where the loss was unusually large, the proportion of sheep attacked was about one in three hundred, and that those pasturing below the elevation of 2000 ft. are seldom disturbed.

On the discovery of Norfolk Island (October 10 1774) a parrot, thought by Forster to be specifically identical with the kagháá (as he wrote the name) of New Zealand—though his son (*Voyage*, ii. 446) remarked that it was "infinitely brighter coloured"—was found in its hitherto untrodden woods. Among the drawings of Bauer, the artist who accompanied Robert Brown and Flinders, is one of a *Nestor* marked "Norfolk Isl. 10 Jan. 1805," on which Herr von Pelzel in 1860 founded his *N. norfolcensis*. Meanwhile Latham, in 1822, had described, as distinct species, two specimens evidently of the genus *Nestor*, one said, but doubtless erroneously, to inhabit New South Wales, and the other from Norfolk Island. In 1836 Gould described an example, without any locality, in the museum of the Zoological Society, as *Psittolophus productus*, and when some time after he was in Australia, he found that the home of this species, which he then recognized as a *Nestor*, was Phillip Island, a very small adjunct of Norfolk Island, and not more than 5 m. distant from it. Whether the birds of the two islands were specifically distinct or not we shall perhaps never know, since they are all extinct, and no specimen undoubtedly from Norfolk

Island seems to have been preserved. The Phillip-Island *Nestor* may be distinguished from both of the New-Zealand species by its somewhat smaller size, orange throat, straw-coloured breast, and the generally lighter shade of its tints.

The position of the genus *Nestor* in the order *Psittaci* must be regarded as uncertain, but it is now usually placed in the sub-family *Nestorinae* of the *Trichoglossidae* (see PARROT).

Further knowledge of this very interesting form may be facilitated by the following references to the *Transactions and Proceedings of the New Zealand Institute*, ii. 64, 65, 387, iii. 45-52, 81-90, v. 207, vi. 114, 128, ix. 340, x. 192, xi. 377; and to Sir W. Buller's *Birds of New Zealand*. (A. N.)

**NESTORIANS.** §1. *The Early Nestorians.*—Among those who had been present at Ephesus in support of Nestorius (*q.v.*) was Ibas, presbyter and head of the theological school of Edessa. In 435 he became bishop of Edessa and under his influence the Nestorian teaching made considerable progress. On the accusation of the orthodox he was deposed by the "Robber Synod" of Ephesus, but at Chalcedon in 451 was pardoned on condition of anathematizing both Nestorius and Eutyches and accepting the Tome of Leo. He had not, however, changed his views, and this was generally recognized. Meanwhile one of his pupils, Barsumas, had settled at Nisibis in Persian territory where he became bishop in 435 and established a Nestorian school. And when the emperor suppressed the school of Edessa ("the Athens of Syria") in 489, and expelled its members, they travelled far afield as eager and successful missionaries of the Gospel. In Persia their numbers and their zeal stimulated the old churches into vigour and led to the founding of new ones. And as they were under ban from Rome and out of communion with the Byzantine Church the Persian government welcomed them as a political ally, though the religious opposition of the Magi was still largely retained. In their new environment the Nestorians abandoned some of the rigour of Catholic asceticism, and at a synod held in 499 abolished clerical celibacy even for bishops and went so far as to permit repeated marriages, in striking contrast not only to orthodox custom but to the practice of Apharats at Edessa where had advocated celibacy as a condition of baptism. The liberty here granted to bishops was enjoyed as late as the 12th century, but since then the Nestorian Church has assimilated its custom to that of the Greek Church. That the ascetic ideal was by no means wholly extinct is evident from the *Book of Governors* written by Thomas, bishop of Marga, in 840 which bears witness to a Syrian monasticism founded by one Awgin of Egyptian descent, who settled in Nisibis about 350, and lasting uninterruptedly until the time of Thomas, though it had long been absorbed in the great Nestorian movement that had annexed the church in Mesopotamia.

The Nestorian Church in Eastern Syria and Persia was under the jurisdiction of an archbishop (*catholicos*), who in 498 assumed the title "Patriarch of the East" and had his seat at Seleucia-Ctesiphon on the Tigris, a busy trading city and a fitting centre for the great area over which the evangelizing activity of the Nestorians now extended. The church traced its doctrines to Theodore of Mopsuestia rather than to Nestorius, whose name at first they repudiated, not regarding themselves as having been proselytized to any new teaching.

§ 2. *The Later Nestorians.*—In 608 Magian influence was so strong in Persia that the Christians were persecuted and the office of catholicos was vacant for 20 years, being filled again by Jesu-Jabus, during whose patriarchate the Mahomedan invasion overran Persia. The patriarch was able to secure from the caliph permission for the Christians to practice their religion in return for tribute money and this was afterwards remitted. Ibn Ali Talib, anxious to perpetuate their severance from the orthodox church and the Byzantine empire, confirmed these privileges by charter and in 762 the patriarchate was removed to Bagdad. For five centuries the Nestorians were a recognized institution within the territory of Islam, though their treatment varied from kindly to harsh. Brúnri, a Mahomedan writer, who lived at Khiva c. A.D. 1000, speaks of them as comprising the bulk of the population of Syria, Irak and Khorasan, and as superior to the orthodox in intellectual ability.

They agreed with Byzantines in observing Lent, Christmas and Epiphany, but differed from them in the observance of all other feasts and fasts. The Latin church tried in vain during the Crusades to secure their adhesion to Rome. The barbaric invasions of the 13th and 14th centuries fell with crushing force on the Nestorians. In 1258 Hulagu Khan took Bagdad, and about 1400 Timur again seized and sacked the city. Though the Nestorians were numerous, their moral influence and their church life had greatly deteriorated. Those who escaped capture by Timur fled to the mountains of Kurdistan, and the community that had played so large a part in Mesopotamian history for a thousand years was thus shattered. In 1552 they were further weakened by a large secession known as "the Chaldeans" arising out of a dispute about the succession to the patriarchate. The discontented appealed to Rome, and the pope (JULIUS III.) consecrated the Chaldean catholicos. The Chaldeans are now chiefly found in rural districts east of the Tigris. They have a see at Bagdad, a monastery (Rabban Hormuz) at Elkoosh, and are called by those Syrian Christians who have resisted the papal overtures, *Maghlabin* ("the conquered"). Other attempts during the 16th century to promote union between the Nestorians and Rome proved fruitless, but the Roman Church has never ceased in its efforts to absorb this ancient community. The history of the Jacobites or Syrian Monophysites who, like the Nestorians, diverged from the Byzantine Church, but in an exactly opposite direction, is told elsewhere (see JACOBITE CHURCH, &c.). Like the Nestorians they were great missionaries, and up to the 7th century, and again in the 12th and 13th, produced the bulk of Syriac literature (*q.v.*). The chief Nestorian authors were (a) in the 7th, 8th and 9th centuries, Babbai the elder and Isho-yabh of Gedhala, commentators; Sahdona, who wrote on the monastic life; Abraham the Lame, a devotional and penitential writer; Dionysius of Tell Mahre (see DIONYSIUS TELMAHARENSIS), whose *Annals* are important; and Thomas (*q.v.*) of Margra; (b) in the 14th century, Abdi-shar Berikha (d. 1318) the author of a theological treatise *Maryanitha* ("the Pearl"), 1298, and the *Paradise of Eden*, a collection of 50 theological poems.

§ 3. *The Nestorian Missionary Enterprise.*—The combined hostility of the orthodox church and the Byzantine empire drove the Nestorians into exile, but they went much further than was needed simply to secure immunity from persecution. They showed a zeal for evangelization which resulted in the establishment of their influence throughout Asia, as is seen from the bishoprics founded not only in Syria, Armenia, Arabia and Persia, but at Halavan in Media, Merv in Khorasan, Herat, Tashkent, Samarkand, Baluk, Kashgar, and even at Kambaluk (Pekin) and Singan fu Hsi'en fu in China, and Kalyana and Kranganore in India. In 1265 they numbered 25 Asiatic provinces and over 70 dioceses. Mongolian invasions and Mahomedan tyranny have, of course, long since swept away all traces of many of these. The 400,000 Syrian Christians ("Christians of St Thomas," see THOMAS, Sr) who live in Malabar no doubt owe their origin to Nestorian missionaries, the stories of the evangelization of India by the Apostles Thomas and Bartholomew having no real historical foundation, and the Indian activity of Pantaenus of Alexandria having proved fruitless, in whatever part of India it may have been exercised. The theology of the Indian Syrian Christians is of a Nestorian type, and Cosmas Indicopleustes (6th century) puts us on the right track when he says that the Christians whom he found in Ceylon and Malabar had come from Persia (probably as refugees from persecution, like the Huguenots in England and the Pilgrim Fathers in America). Pahlavi inscriptions<sup>1</sup> found on crosses at St Thomas's Mount near Madras and at Kottayam in Travancore, are evidence both of the antiquity of Christianity in these places (7th or 8th century), and for the semi-patripassianism (the apparent identification of all three persons of the Trinity in the sufferer on the cross) which marked the Nestorian teaching. In 745 Thomas of Kana brought a new

<sup>1</sup> "In punishment by the cross (was) the suffering of this One; He who is the true Christ, and God alone, and Guide ever pure."

band of emigrants from Bagdad and Nineveh, and possibly the name "Christians of St Thomas" arose from confusion between this man and the apostle. Other reinforcements came from Persia in 822, but the Malabar church never developed any intellectual vigour or missionary zeal. They had their own kings, lived as a close caste, and even imitated the Hindus in caste regulations of food and avoidance of pollution. In 1330 Pope John XXII. issued a bull appointing Jordanus, a French Dominican, bishop of Quilon, and inviting the Nestorians to enter "the Christian Church." The invitation was declined, but in the 16th century the Syrian Christians sought the help of the Portuguese settlers against Mussulman oppression, only to find that before long they were subjected to the fiercer perils of Jesuit antagonism and the Inquisition. The Syrians submitted to Rome at the synod of Dampier in 1599, but it was a forced submission, and in 1653 when the Portuguese arrested the Syrian bishop just sent out by the catholicos of Babylon, the rebellion broke out. The renunciation was not quite thorough, one party adhering to the Roman Church as Romo-Syrians, the others reverting wholly to Syrian usages and forming to-day about three-fourths of the whole community. In 1665 a curious thing happened. Gregory, the Jacobite metropolitan of Jerusalem, visited Malabar, and, as the people had no consecrated bishop at the time, he consecrated Mar Thomas, who had been filling the office at the people's request, and remained in the country jointly administering the affairs of the Church with Thomas. Thus the Nestorian Church in India, voluntarily and with perfect indifference to theological dogmas, passed under Jacobite rule, and when early in the 18th century, Mar Gabriel, a Nestorian bishop, came to Malabar, he had a cool reception, and could only detach a small following of Syrians whom he brought back to the old Nestorianism. The approaches of the Anglican Church through the Church Missionary Society in the first part of the 19th century were politely repelled. On the death of the bishop Mar Athanasius Matthew in 1877, litigation began as to his successor; it lasted ten years, and the decision (since reversed) was given against the party that held by the Nestorian connexion and the habitual autonomy of the Malabar church in favour of the supremacy of the Jacobite patriarch of Antioch. The great need of the Indian Syrian church to-day is an educated ministry.

Early evidence of Nestorian missions in China is extant in the tablet found in 1625 at Chang'an in the district of Hsi'en-fu, province of Shensi. It commemorates "the introduction and propagation of the noble law of Ta'tsin in the Middle Kingdom," and beneath an incised cross sets out in Chinese and Syriac an abstract of Christian doctrine and the course of a Syrian mission in China beginning with the favourable reception of Olopan, who came from Judea in 636. For two generations the little cause prospered, and again after persecutions in 690 and 813. Later on a second mission arrived, many churches were built and several emperors patronized the faith. This evidence is confirmed by (a) the canon of Theodore of Edessa (800) allowing metropolitans of China, India and other distant lands to send their reports to the catholicos every six years; (b) the edict of Wu Tsung destroying Buddhist monasteries and ordering 300 foreign priests to return to the secular life that the customs of the empire might be uniform; (c) two 9th-century Arab travellers, one of whom, Ibn Wahhab, discussed the contents of the Bible with the emperor; (d) the discovery in 1725 of a Syrian MS. containing hymns and a portion of the Old Testament.

In the 10th century the Nestorians introduced Christianity into Tartary proper; in 1274 Marco Polo saw two of their churches. The legend of Prester John is based on the idea of the conversion of a Mongol tribe, the Karith, whose chieftain Ung Khan at baptism received the title Malek Juchana (King John). And there has lately come to light a MS. of the 9th or 10th century in Sogdianese, an Indo-Iranian language spoken in the north-east of Asia, which shows that the Nestorians had translated the New Testament into that tongue and had taught the natives the alphabet and the doctrine. Their activity may well be said to have covered the continent. Their campaign was one of deliberate conquest, one of the greatest ever planned by

Christian missionaries. Marco Polo is witness that there were Nestorian churches all along the trade routes from Bagdad to Pekin. (A. J. G.)

§ 4. *The Modern Nestorians.*—The Nestorians or East Syrians (*Surayi*) of Turkey and Persia now inhabit a district bounded by Lake Urmia, or Urumia, on the east, stretching westwards into Kurdistan, to Mosul on the south, and nearly as far as Van on the north. They are divided into the Persian Nestorians of the plain of Azerbaijan, and the Turkish Nestorians, inhabiting chiefly the sanjak of Hakkiairi in the vilayet of Van, who are subdivided into the *Rayat* or subject, and the *Ashret* or tribal, the latter being semi-independent in their mountain fastnesses. Forming at once a church and a nation; they own allegiance to their hereditary patriarch, Mar Shimun, Catholicus of the East, who resides at Qudshanis, a village about 7000 ft. above the sea-level, near the Kurdish town of Julamerk. It is only of late years, under the influence of the different missions, that education, ruined by centuries of persecution, has revived amongst the Nestorians; and even now the mountaineers, cut off from the outer world, are as a rule destitute of learning, and greatly resemble their neighbours, the wild and uncivilized Kurds. They are, however, extraordinarily tenacious of their ancient customs, and, almost totally isolated from the rest of Christendom since the 5th century, they afford an interesting study to the ecceciastical student. Their churches are rude buildings, dimly lighted and destitute of pictures or images, save that of the Cross, which is treated with the deepest veneration. The *qanik*, or sanctuary, is divided from the nave, by a solid wall, pierced by a single doorway; it contains the altar, or *madb'kha* (literary, *the sacrificing place*), and may be entered only by persons in holy orders who are fasting. Here is celebrated the Eucharist (*Qurbana*, or *the offering*; cf. "Corban"), by the priest (*qasha*), attended by his deacon (*shamasha*). Vestments are worn only at the ministration of the sacraments; incense is used invariably at the Eucharist and frequently at other services. There are three liturgies—of the Holy Apostles, of Theodore and of Nestorius. The first is quite free from Nestorian influence, dates from some remote period, perhaps prior to 431, and is certainly the most ancient of those now in use in Christendom; the other two, though early, are undoubtedly of later date. The Nestorian canon of Scripture seems never to have been fully determined, nor is the sacramental system rigidly defined. Nestorian writers, however, generally reckon the mysteries as seven, i.e. Priesthood, Oil of Unction, the Offering of the Body and Blood of Christ, Absolution, The Holy Leaven, the Signation of the life-giving Cross. The "Holy Leaven" is reputed to be a part of the original bread of the first Eucharist, brought by Addai and Mari<sup>1</sup> and maintained ever since in the Church; it is used in the confection of the Eucharistic wafers, which are rather thicker than those used in the Western Church. Communion is given in both kinds, as throughout the East; likewise, confirmation is administered directly after baptism. Sacramental confession is enjoined, but has recently become obsolete; prayers for the departed and invocation of saints form part of the services. The bishops are always celibates and are chosen from episcopal families. The service-books were wholly in MS. until the press of the archbishop of Canterbury's mission at Urmia issued the *Takhsa* (containing the liturgies, baptismal office, &c.) and several other liturgical texts.

The Nestorians commemorate Nestorius as a saint, and invoke his aid and that of his companions. They reject the Third Oecumenical Council, and though showing the greatest devotion to the Blessed Virgin, deny her the title of *Theotokos*, i.e. the mother or bearer of God. Their theological teaching is misty and perplexing; their earliest writings contain no error, and the hymns of their great St Ephrem, still sung in their services, are positively antagonistic to "Nestorianism"; their theology dating from the schism is not so satisfactory. They attribute two *Kiani*, two *Quami* and one *Parsopa* in

<sup>1</sup> The legendary founders of the Syrian Church. Addai was supposed to be one of the Seventy of Luke x. 1, and Mari his disciple.

Christ (see J. F. Bethune-Baker's *Nestorius and his Teaching*). To say that the modern Nestorians are not definitely and firmly orthodox is perhaps fairer than to charge them with being distinctly heretical.

§ 5. *Missions amongst the Nestorians.*—The peculiar circumstances, both ecceciastical and temporal, of the Nestorians have attracted much attention in western Christendom, and various missionary enterprises amongst them have resulted.

1. *The Roman Catholic Missions.*—In Turkey these consist of the Dominican mission, established at Mosul during the 18th century, and in Persia of the French Lazarist mission, which sprang out of some schools established by a French layman and scientific traveller, Eugène Boré, in 1838. At M. Boré's entreaty the Propaganda sent the first Lazarist father to Persia in 1840. The chief stations of the Lazarists are at Khosrova and Urmia. At the latter place there is an orphanage under the superintendance of the Sisters of St Vincent de Paul. The work of these missions is to extend and consolidate that Catholicized and partly Latinized offshoot of the Nestorians known as the *Urmal-Chaldean Church* (see ante).

2. *The American Presbyterian Mission*, established in Persia in 1834–1835 by the Rev. Justin Perkins and Dr A. Grant, comprises large buildings near Urmia, a college and a hospital. The influence of this mission does not extend much beyond the Turkish frontier, but it is strong in the Persian plains. The original aim was to influence the old Nestorian Church rather than to set up a new religious body, but the wide difference between Presbyterians and an Oriental Church renders it almost abortive, and the results of the labours of the Americans has been the establishment since 1862 of a Syrian Protestant community in Persia, with some adherents in Turkey.

3. *The Archbishop of Canterbury's Mission to the Assyrian Christians.*—This Anglican mission was promoted by Archbishop Tait, and finally established by Archbishop Benson in 1886. Its aim is thus officially defined: "To aid an existing Church, . . . not to Anglicanize, . . . not to change any doctrines held by them which are not contrary to that faith which the Holy Spirit, speaking through the Oecumenical Councils of the Undivided Church of Christ, has taught us as necessary to be believed by all Christians, but . . . to strengthen an ancient Church in the warmest respect of the Catholics, and with the knowledge and blessing of the Catholic patriarch of Antioch, one of the four patriarchs of the Holy Orthodox Eastern Church, and occupant of the Apostolic See from which the Church of the East revolted at the time of Nestorius." This mission has its headquarters at Urmia, with a college for candidates for holy orders and a printing-press. Two mission-priests reside in Turkey, one at Qudshanis with Mar Shimun, the Nestorian Catholicus and Patriarch. The Anglican Church in America co-operates with the mission.

4. *The Russian Mission.*—One of the Nestorian bishops joined the Russian Orthodox Church in 1808, and returned the same year with a small band of missionaries sent by the Holy Synod of Russia. This mission enrolled a very large number of adherents drawn from the old Church, the Protestant Nestorians, and the Uniat-Chaldeans, but it can hardly be said to have commenced any active work, although the Anglican mission withdrew from competition by closing its schools in the dioceses occupied by the Russians.

**AUTHORITIES.**—J. S. Assemani, *Bibliotheca Orientalis*, i. and iv.; A. J. Maclean and G. F. Browne, *The Catholics of the East and his People* (London, 1892); C. P. Baden, *Nestorians and their Rituals* (London, 1852); M. Labourt, *Le Christianisme en Turquie perse* (Paris, 1904); W. F. Adeney *The Greek and Eastern Churches*, pp. 477–538 (Edinburgh, 1908); J. Rendel Harris, *Sidelights on New Testament Research*, Lect. iv. (London, 1908); G. Milne Ray, *The Syrian Church in India* (1892); K. Heussi and H. Mulert, *Atlas zur Kirchengeschichte*, Map III. (Tübingen, 1905); P. Carus, *The Nestorian Monument* (Chicago and London, 1909); E. Gibbon, *Decline and Fall*, ch. xviii.; J. W. Etheridge, *Syrian Churches* (1846); *The Liturgy of the Holy Apostles Adai and Mari, &c.* (London, 1893); Ploetz, *Les Missions catholiques au XIX<sup>e</sup> siècle* (Paris, vol. 1.); *Quarterly Papers and Annual Reports of the Archbishop of Canterbury's Assyrian Mission.* (J. A. L. R.)

**NESTORIUS** (d. c. 451), Syrian ecclesiastic, patriarch of Constantinople from 428 to 431, was a native of Germanicia at the foot of Mount Taurus, in Syria. The year of his birth is unknown. He received his education at Antioch, probably under Theodore of Mopsuestia. As monk in the neighbouring monastery of Euprepius, and afterwards as presbyter, he became celebrated in the diocese for his asceticism, his orthodoxy and his eloquence; hostile critics, such as the church historian Socrates, allege that his arrogance and vanity were hardly less conspicuous. On the death of Sisinnius, patriarch of Constantinople (December 427), Theodosius II., perplexed by the various claims of the local clergy, appointed the distinguished preacher of Antioch to the vacant see. The consecration took place on the 10th of April 428, and then, almost immediately afterwards, in what is

said to have been his first patriarchal sermon, Nestorius exhorted the emperor in the famous words—"Purge me, O Caesar, the earth of heretics, and I in return will give thee heaven. Stand by me in putting down the heretics and I will stand by thee in putting down the Persians." In the spirit of this utterance, steps were taken within a few days by the new prelate to suppress the assemblies of the Arians; these, by a bold stroke of policy, anticipated his action by themselves setting fire to their meeting-house, Nestorius being forthwith nicknamed "the incendiary." The Novatians and the Quartodecimans were the next objects of his orthodox zeal—a zeal which in the case of the former at least was reinforced, according to Socrates, by his envy of their bishop; and it led to serious and fatal disturbances at Sardis and Miletus. The toleration the followers of Macedonius had long enjoyed was also rudely broken, the recently settled Pelagians alone finding any respite. While these repressive measures were being carried on outside the pale of the catholic church, equal care was taken to instruct the faithful in such points of orthodoxy as their spiritual head conceived to be the most important or the most in danger. One of these was that involved in the practice, now grown almost universal, of bestowing the epithet *Θεορός*, "Mother of God," upon Mary the mother of Jesus. In the school of Antioch the impropriety of the expression had long before been pointed out, by Theodoret of Mopsuestia, among others, in terms precisely similar to those afterwards attributed to Nestorius. From Antioch Nestorius had brought along with him to Constantinople a co-presbyter named Anastasius, who enjoyed his confidence and is called by Theophanes his "syncellus." This Anastasius, in a pulpit oration which the patriarch himself is said to have prepared for him, caused great scandal to the partisans of the Marian cultus then beginning by saying, "Let no one call Mary the mother of God, for Mary was a human being; and that God should be born of a human being is impossible." The opposition, which was led by one Eusebius, a "scholastic" or pleader who afterwards became bishop of Dorylaeum, chose to construe this utterance as a denial of the divinity of Christ, and so violent did the dispute upon it become that Nestorius judged it necessary to silence the remonstrants by force. The situation went from bad to worse, and the dispute not only grew in intensity but reached the outer world.

Matters were soon ripe for foreign intervention, and the notorious Cyril (*g.v.*) of Alexandria, in whom the antagonism between the Alexandrian and Antiochene schools of theology,<sup>1</sup> as well as the jealousy between the patriarchate of St Mark and that of Constantinople, found a determined and unscrupulous exponent, did not fail to make use of the opportunity. He stirred up his own clergy, he wrote to encourage the dissidents at Constantinople, he addressed himself to the sister and wife of the emperor (Theodosius himself being known to be still favourable to Nestorius), and he beggared the clergy of his own diocese to find bribes for the officials of the court.<sup>2</sup> He also sent to Rome a careful selection of Nestorius's sayings and sermons. Nestorius himself, on the other hand, having occasion to write to Pope Celestine I. about the Pelagians (whom he was not inclined to regard as heretical), gave from his own point of view an account of the disputes which had recently arisen within his patriarchate.<sup>3</sup> While ordinarily Rome might have been expected to hold the balance between the contrasted schools of thought, as Leo was able later to do, it is not surprising that this implied appeal proved unsuccessful, for Celestine naturally resented any questioning of the Roman decision concerning the Pelagians and was jealous of the growing power of the upstart see of the *Nova Roma* of the East. He was not slow to use the opportunity of gaining what was at once an official triumph and a personal satisfaction. In a synod which met in 430, he decided in favour of the epithet

*Θεορός*, and bade Nestorius retract his erroneous teaching, on pain of instant excommunication, at the same time entrusting the execution of this decision to the patriarch of Alexandria. On hearing from Rome, Cyril at once held a synod and drew up a doctrinal formula for Nestorius to sign, and also twelve anathemas covering the various points of the Nestorian dogmatic. Nestorius, instead of yielding to the combined pressure of his two great rivals, merely replied by a counter excommunication.

In this situation of affairs the demand for a general council became irresistible, and accordingly Theodosius and Valentinian III. issued letters summoning the metropolitans of the catholic church to meet at Ephesus at Whitsuntide 431, each bringing with him some able suffragans. Nestorius, with sixteen bishops and a large following of armed men, was among the first to arrive; soon afterwards came Cyril with fifty bishops. Juvenal of Jerusalem and Flavian of Thessalonica were some days late. It was then announced that John of Antioch had been delayed on his journey and could not appear for some days; he, however, is stated to have written politely requesting that the opening of the synod should not be delayed on his account. Cyril and his friends accordingly assembled in the church of the Theotokos on the 22nd of June, and summoned Nestorius before them to give an account of his doctrines. The reply they received was that he would appear as soon as all the bishops were assembled; and at the same time the imperial commissioner, Candidian, presented himself in person and formally protested against the opening of the synod. Notwithstanding these circumstances, Cyril and the one hundred and fifty-nine bishops who were with him proceeded to read the imperial letter of convocation, and afterwards the letters which had passed between Nestorius and his adversary. Almost immediately the entire assembly with one voice cried out anathema on the impious Nestorius and his impious doctrines, and after various extracts from the writings of church fathers had been read the decree of his exclusion from the episcopate and from all priestly communion was solemnly read and signed by all present, whose numbers had by this time swelled to one hundred and ninety-eight. The accused and his friends never had a hearing. As Nestorius himself said, "the Council was Cyril"; it simply registered the Alexandrian patriarch's views.

When the decision was known the populace, who had been eagerly waiting from early morning till night to hear the result, accompanied the members with torches and censers to their lodgings, and there was a general illumination of the city. A few days afterwards (June 26th or 27th) John of Antioch arrived, and efforts were made by both parties to gain his ear; whether inclined or not to the cause of his former co-presbyter, he was naturally excited by the precipitancy with which Cyril had acted, and at a *conclitabulum* of forty-three bishops held in his lodgings shortly after his arrival he was induced by Candidian, the friend of Nestorius, to depose the bishops of Alexandria and Ephesus on the spot. The efforts, however, to give effect to this act on the following Sunday were frustrated by the zeal of the Ephesian mob. Meanwhile a letter was received from the emperor declaring invalid the session at which Nestorius had been deposed unheard; numerous sessions and counter-sessions were afterwards held, the conflicting parties at the same time exerting themselves to the utmost to secure an effective superiority at court. In the end Theodosius decided to confirm the depositions which had been pronounced on both sides, and Cyril and Memnon as well as Nestorius were by his orders laid under arrest. Representatives from each side were now summoned before him to Chalcedon, and at last, yielding to the sense of the evident majority, he gave a decision in favour of the "orthodox," and the council of Ephesus was dissolved. Maximian, one of the Constantinopolitan clergy, a native of Rome, was promoted to the vacant see, and Nestorius was henceforward represented in the city of his former patriarchate only by one small congregation, which also a short time afterwards became extinct. The commotion which had been thus raised did not so easily subside in the more eastern section of the church; the Antiochenes continued to maintain for a considerable time an attitude

<sup>1</sup> At Alexandria the mystic and allegorical tendency prevailed, at Antioch the practical and historical, and these tendencies showed themselves in different methods of study, exegesis and presentation of doctrine.

<sup>2</sup> Letters of the archdeacon Epiphanius to the patriarch Maximian (Migne, *Patr. Gr.* lxxxix. 826).

<sup>3</sup> The letter is given in F. Loofs, *Nestoriana* 166-168, partly translated in J. F. Bethune-Baker, *Nestorius and his Teaching*, p. 16 seq.

of antagonism towards Cyril and his creed, and were not pacified until an understanding was reached in 433 on the basis of a new formula involving some material concessions by him. The union even then met with resistance from a number of bishops, who, rather than accede to it, submitted to deposition and expulsion from their sees; and it was not until these had all died out that, as the result of stringent imperial edicts, Nestorianism may be said to have become extinct throughout the Roman empire. Their school at Edessa was closed by Zeno in 489. As for Nestorius himself, immediately after his deposition he withdrew into private life in his old monastery of Euprepius, Antioch, until 435, when the emperor ordered his banishment to Petra in Arabia. A second decree, it would seem, sent him to Oasis, probably the city of the Great Oasis, in Upper Egypt, where he was still living in 439, at the time when Socrates wrote his *Church History*. He was taken prisoner by the Blemmyes, a nomad tribe that gave much trouble to the empire in Africa, and when they set him free in the Thebaid near Panopolis (Akhmim) c. 450, they exposed him to further persecution from Shenute the great hero of the Egyptian monks. There is some evidence that he was summoned to the Council of Chalcedon,<sup>1</sup> though he could not attend it, and the concluding portion of his book known as *The Bazaar of Heracleides* not only gives a full account of the "Robber Synod" of Ephesus 449, but knows that Theodosius is dead (July 450) and seems aware of the proceedings of Chalcedon and the flight of Dioscurus the unscrupulous successor of Cyril at Alexandria. Nestorius was already old and ailing and must have died very soon after.

*The Nestorian Heresy*.—What is technically and conventionally meant in dogmatic theology by "the Nestorian heresy" must now be noticed. As Eutychianism is the doctrine that the God-man has only one nature, so Nestorianism is the doctrine that He has two complete persons. So far as Nestorius himself is concerned, however, it is certain that he never formulated any such doctrine;<sup>2</sup> nor does any recorded utterance of his, however casual, come so near the heresy called by his name as Cyril's deliberately framed third anathema (that regarding the "physical union" of the two hypostases or natures) approaches Eutychianism. It must be remembered that Nestorius was as orthodox at all events as Athanasius on the subject of the incarnation, and sincerely, even fanatically, held every article of the Nicene creed. Hefele himself, one of the most learned and acute of Cyril's partisans, is compelled to admit that Nestorius accurately held the duality of the two natures and the integrity of each, was equally explicitly opposed to Arianism and Apollinarianism, and was perfectly correct in his assertion that the Godhead can neither be born nor suffer; all that he can allege against him is that the fear of the *communicatio idiomatum* pursued him like a spectre.<sup>3</sup> But in reality the question raised by Nestorius was not one as to the *communicatio idiomatum*, but simply as to the proprieties of language. "I cannot speak of God," he said, "as being two or three months old," a remark which was twisted to his disadvantage. He did not refuse to speak of Mary as being the mother of Christ or as being the mother of Emmanuel, but he thought it improper to speak of her as the mother of God, and Leo in the Letter to Flavian which was endorsed at Chalcedon uses the term "Mother of the Lord" which was exactly what Nestorius wished. And there is at least this to be said for him that even the most zealous desire to frustrate the Arian had never made it a part of orthodox to speak of David as θεοτόκος or of James as ἀδελφός. The secret of the enthusiasm of the masses for the analogous expression Theotokos is to be sought not so much in the Nicene doctrine of the incarnation as in the recent growth in the popular mind of notions as to the dignity of the Virgin Mary, which were entirely unheard of (except in heretical circles) for nearly three centuries of the Christian era. That the Virgin should be given a title that was quasi-divine mattered little. The danger was that under cover of such a title an unhistorical conception of the facts of the Gospel should grow up, and a false doctrine of the relations between the human and the Divine be encouraged, and this was to Nestorius a double danger that needed to be exposed. He was thus forced into the position of one who brings technical objections against a popular term.

The fact that Nestorius was trained at Antioch and inherited the Antiochene zeal for exact biblical exegesis and insistence upon the recognition of the full manhood of Christ, is of the first importance in understanding his position. From the days of Ignatius, down through Paul of Samosata and Lucian to the great controversies of the 5th century which began with the theories of Apollinarius, the theologians of Antioch started from the one sure fact, that

Christ lived on earth the life of man, and without questioning the equally genuine Divine element laid stress on this genuine human consciousness. There is no reason to suppose that Nestorius intended to introduce any innovations in doctrine, and in any estimate of him his strong religious interest and his fervent pastoral spirit must have due weight. He was a great extempore preacher and expounded the unconsidered "selling" phrase. That a man of such conspicuous ability, who impressed himself as the outset on the people of Constantinople as an uncompromising opponent of heresy should within a few short years be an excommunicated fugitive, sacrificed to save the face of Cyril and the Alexandrians, is indeed, as Duchesne says, a tragedy. No successor of Chrysostom was likely to receive much good-will from the nephew and successor of Theophilus of Alexandria.

It is only within recent years that an attempt has been made to judge Nestorius from some other evidence than that afforded by the accusations of Cyril and the inference drawn therefrom. This other evidence consists partly of letters from Nestorius, preserved among the works of those to whom they were written, some sermons collected in a Latin translation by Marius Mercator, an African merchant who was doing business in Constantinople at the time of the dispute, and other material gathered from Syriac manuscripts. Since the helpful collection of *Nestoriania* published by Dr F. Loofs in 1905 there has also come to our knowledge the most valuable evidence of all—Nestorius's own account of the whole difficulty, viz. *The Bazaar of Heracleides*. This important document served to protect the book against the fate that overtook the writings of heretics, and in a Syriac version it was preserved in the Euphrates valley where the followers of Nestorius settled. Ebed Jesu in the 14th century mentions it together with *Letters and Homilies*, as well as the *Tragedy*, or a *Letters to Cosmas*, the *Theopaschites* (of which some fragments are still extant) and the *Liturgy*, which is still used by the Nestorian Church. The discovery of *The Bazaar*, which is the *Apologia* of Nestorius, was made public by Dr H. Goussen through the efforts of the Archbishop of Canterbury's Mission to the Assyrian Christians had previously been acquainted with the book). The text has been edited by P. Paul Bedjan (Leipzig, 1910) and a French translation has been made by M. l'abbé F. Nau. A representative selection of extracts has been given by English readers in J. F. Bethune-Baker's *Nestorius and his Teaching* (Cambridge, 1908), chapter ii, of which describes the MS. and its accounts.

Much of the argument is thrown into the form of a dialogue between (1) Nestorius and an imaginary opponent Superianus, (2) Nestorius and Cyril. The latter reveals a strong personality, he helps us to know a man and his teaching even though he has to gather his own views largely from the criticism of his antagonists. He is throughout more concerned for the wrong done to the faith at Ephesus than to himself, saying that if he held the views attributed to him by Cyril he would be the first to condemn himself without mercy. All through the years of conflict he had "but one end in view, that no one should call the Word of God a creature, or the Manhood which was assumed incomplete." In his letters to Celestine when he had laid stress on the point that the teaching he attacked was derogatory to the Godhead and so he called it "champions Arians." "If the Godhead of the Son had its origin in the womb of the Virgin it was not Godhead as the Father's, and He who was born could not be *homousios* with God, and that was what the Arians denied Him to be." It is thus increasingly difficult to believe that Nestorius was a "Nestorian." Père J. Mahé has shown (*Revue d'Inst. ecclési.*, July, 1906) that in spite of notable differences of terminology and form the chronologies of Antioch and Alexandria were in essence the same. Personal rather than doctrinal reasons had by far the largest part in determining the fate of Nestorius, who was sacrificed to the agreement between the two great schools. This view is confirmed by the evidence of the *Synodicon Orientale* (the collection of the canons of Nestorian Councils and Synods), which shows that the Great Syriac Church built up by the adherents of Nestorius and ever memorable for its zeal in carrying the Gospel into Central Asia, China and India cannot, from its inception, be rightly described as other than orthodox. The "attenuated" (i.e. un-Nestorian) form which some historians have noted in the early centuries of the Christian Nestorianism, was derived there from the beginning. The Nestorian Church, following its leader, formally recognizes the Letter of Leo to Flavian and the decrees of the Council of Chalcedon. "When I came," said Nestorius (*Dec. Herac.*), "upon that exposition and read it, I gave thanks to God that the Church of Rome was rightly and blamelessly making confession, even though they happened to be against me personally." His aim, he tells us, had been to maintain the distinct continuance of the two natures of Christ when united through the Incarnation into one Person. In Nestorianism the nature was the person, and the manhood. The manhood is the person of the Godhead and the Godhead is the person of the manhood." The ultimate union of these two natures appears to lie in the will—"For there was one and the same will and mind in the union of the natures, so that both should will or not will exactly the same things. The natures have, moreover, a

<sup>1</sup> Coptic Life of Dioscurus (*Rev. Egyptologist*, 1880-1883).

<sup>2</sup> J. F. Bethune-Baker, *Nestorius and his Teaching*, ch. vi.

<sup>3</sup> Syriac, *ḡēḡrūtā*, lit. "merchandise." The Greek word may have been ἐπιπόρευσις. Nothing is certainly known of any such Heracleides.

mutual will, since the person of this is the person of that, and the person of that the person of this." The manner in which this union is realized is thus stated by Nestorius: "The Word also passed through Blessed Mary inasmuch as He did not receive a beginning by birth from her, as is the case with the body which was born of her. For this reason I said that God the Word passed and not was born, because He did not receive a beginning from her. But the two natures being united are one Christ. And He who was born of the Father as to the Divinity, and from the Holy Virgin as to the humanity is and is styled one; for of the two natures there was a union." It may truly be said that the ideas for which Nestorius and the Antiochene school strove "won the day as regards the doctrinal definitions of the church. The manhood of Christ was safeguarded, as distinct from the Godhead: the union was left an ineffable mystery."

**AUTHORITIES.**—On Nestorius, in addition to the modern literature cited in the article, and the standard histories of dogma (A. Harnack, *F. Loofs*, R. L. Ottley's *Doctrine of the Incarnation*, &c.) see R. Seeberg, *Lehrbuch der Dogmengeschichte*, Bd. ii. § 27 (Leipzig, 1910), L. Duchesne, *Histoire ancienne de l'église*, vol. iii. chs. x. xi. (Paris, 1910). (J. S. BL.; A. J. G.)

**NESZLER, VICTOR** (1841—1890), German musical composer, was born on the 28th of January 1841 at Baldenheim, near Schlettstadt. At Strassburg he began his university career with the study of theology, but he concluded it with the production of a light opera entitled *Fleurette* (1864). To complete his knowledge of music Neszler went to Leipzig to study under Hauptmann. His opera *Der Trompeter von Säckingen*, based on Scheffel's poem, was composed and performed in 1884. Besides a number of other operas, Neszler wrote many songs and choral works; but it is with the *Trompeter von Säckingen* that his name is associated. He died at Strassburg on the 28th of May 1890. In 1895 a monument to him by Marzoff was erected there.

**NET,** a fabric of thread, cord or wire, the intersections of which are knotted so as to form a mesh. The art of netting is intimately related to weaving, knitting, plaiting and lace-making, from all of which, however, it is distinguished by the knotting of the intersections of the cord. It is one of the most ancient and universal of arts, having been practised among the most primitive tribes, to whom the net is of great importance in hunting and fishing.

Net-making, as a modern industry, is principally concerned with the manufacture of the numerous forms of net used in fisheries, but netting is also largely employed for many other purposes, as for catching birds, for the temporary division of fields, for protecting fruit in gardens, for screens and other furniture purposes, for ladies' hair, bags, appliances used in various games, &c. Since the early part of the 19th century numerous machines have been invented for netting, and several of these have attained commercial success. Fishing nets were formerly made principally from hemp fibre—technically called "twine"; but since the adaptation of machinery to net-making cotton has been increasingly used, such nets being more flexible and lighter, and more easily handled and stowed.

The forms of fishing nets vary according to the manner in which they are intended to act. This is either by entangling the fish in their complicated folds, as in the trammel; receiving them into pockets, as in the trawl; suspending them by the body in the meshes, as in the mackerel-net; imprisoning them within their labyrinth-like chambers, as in the stake-net; or drawing them to shore, as in the seine. The parts of a net are the head or upper margin, along which the corks are strung upon a rope called the head-rope; the foot is the opposite or lower margin, which carries the foot-rope, on which in many cases leaden plummetts are made fast. The meshes are the squares composing the net. The width of a net is expressed by the term "over"; e.g. a day-net is three fathoms long and one over or wide. The lever is the first row of a net. There are also accrues, false meshes or quarterings, which are loops inserted in any given row, by which the number of meshes is increased. To bread or

breathe a net is to make a net. Dead netting is a piece without either accrues or stole (stolen) meshes, which last means that a mesh is taken away by netting into two meshes of the preceding row at once.

**Hand-Netting.**—The tools used in hand-netting are the needle, an instrument for holding and netting the material; it is made with an eye E, a tongue T, and a fork F (fig. 1). The twine is wound on it by being passed alternately between the fork and round the tongue, so that the turns of the string lie parallel to the length of the needle, and are kept on by the tongue and fork. A spool or mesh-pin is a piece of round or flat wood on which the loops are formed, the perimeter of the spool determining the size of the loops. Each loop contains two sides of the square mesh; therefore, supposing that it is required to make a mesh 1 in. square—that is, measuring 1 in. from knot to knot,—a spool 2 in. in circumference must be used. Large meshes may be formed by giving the twine two or more turns round the spool, as occasion may require; or the spool may be made flat, and of a sufficient width. The method of making the hand-knot in nets known as the fisherman's knot is more easily acquired by example than described in writing. Fig. 2 shows the course of the twine in forming a single knot. From the last-formed knot the twine passes over the front of the mesh-pin h, and is caught behind by the little finger of the left hand, forming the loop s, thence it passes to the front and is caught at d by the left thumb, then through the loops s and m as indicated, after which the twine is released by the thumb and the knot is drawn "taut" or tight. Fig. 3 is a bend knot used for uniting two ends of twine.

**Machine-Netting.**—In 1778 a netting-machine was patented by William Horton, William Ross, Thomas Davies and John Golby. In 1802 the French government offered a reward of 10,000 francs to the person who should invent an automatic machine for net-making. Jacquard submitted a model of a machine which was brought under the notice of Napoleon I. and Carnot, and he was summoned to Paris by the emperor who asked—"Are you the man who pretends to do what God Almighty cannot—tie a knot in a stretched string?" Jacquard's model, which is incomplete, was deposited in the Conservatoire des Arts et Métiers; it was awarded a prize, and he himself received an appointment in the Conservatoire, where he perfected his famous attachment to the common loom. In the United Kingdom, the first success in inventing an efficient machine and in establishing the industry of machine net-making was James Paterson of Musselburgh. Paterson, originally a cooper, served in the army through the Peninsular War, and was discharged after the battle of Waterloo. He established a net factory in Musselburgh about 1820; but the early form of machine was imperfect, the knots it formed slipped readily, and, there being much prejudice against machine nets, the demand was small. Walter Ritchie, native of Musselburgh, devised a method for forming the ordinary hand-knot on the machine nets, and the machine, patented in July 1835, became the foundation of an extensive and flourishing industry.

The Paterson machine is very complex. It consists of an arrangement of hooks, needles and sinkers, one of each being required for every mesh in the breadth being made. The needles hold the meshes, while the hooks seize the lower part of each and twist it into a loop. Through the series of loops so formed a steel wire is shot, and the twine for the next range of loops. This twine the sinkers successively catch and depress sufficiently to form the two sides and loop of the next mesh to be formed. The knot formed by threading the loops is now tightened up, the last formed mesh is freed from the sinkers and transferred to the hooks, and the process of looping, threading and knotting thus continues.

Another form of net-loom, working on a principle distinct from that of Paterson, was invented and patented in France by Onésiphore Pecqueur in 1840, and again in France and in the United Kingdom in 1849. This machine was improved by many subsequent

FIG. 1.

FIG. 2.

FIG. 3.



inventors; especially by Baudouin and Jouannin, patented in this machine separate threads of cords running longitudinally for each division of the mesh are employed (fig. 4). It will be observed that the alternate threads *a* and *b* are differently disposed—the *a* series being drawn into simple loops over and through which the threads of the *b* series have to pass.

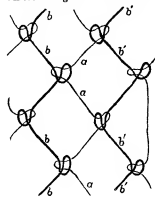


FIG. 4.

through the *b* loops into loops sufficiently long and open to pass right over the spools containing the *b* threads (fig. 5), after which it only remains to tighten the threads and the mesh is complete.

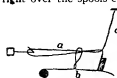


FIG. 5.

The first machine appeared in 1855, and, since that time many devices, generally of extremely complex construction, have come into use. The wire chiefly used is common annealed Bessemer or mild steel (see B. Smith, *Wire, Its Manufacture and Uses*, New York, 1891).

**NETHERLANDS.** The geographical features of the countries formerly known collectively as the Netherlands or Low Countries are dealt with under the modern English names of HOLLAND and BELGIUM. Here we are concerned only with their earlier history, which is put for convenience under this heading in order to separate the account of the period when they formed practically a single area for historical purposes from that of the time when Holland and Belgium became distinct administrative units.

The sources of our knowledge of the country down to the 8th century are Caesar's *De Bello Gallico*, iv., the history of Velleius Paterculus, ii. 105, the works of Tacitus, the *Historia Francorum* (i.-iii.) of Gregory of Tours, the *Fredegari Chronica* (for the last two of which see D. Bouquet's *Recueil de historiens des Gaules et de la France*, 1738-1876). The Netherlands first became known to the Romans through the campaigns of Julius Caesar. He found the country peopled partly by tribes of Gallo-Celtic, partly by tribes of Germanic stock, the river Rhine forming roughly the line of demarcation between the races. Several of the tribes along the borderland, however, were undoubtedly of mixed blood. The Gallo-Celtic tribes bore the general appellation of Belgae, and among these the Nervii, inhabiting the district between the Scheldt and the Sambre were at the date of Caesar's invasion, 57 B.C., the most warlike and important. To the north of the Meuse, and more especially in the low-lying ground enclosed between the Waal and the Rhine (*insula Batavorum*) lived the Batavi, a clan of the great Germanic tribe, the Chatti. Beyond these were found the Frisians (*q.v.*), a people of German origin, who gave their name to the territory between the Rhine and the Ems. Of the other tribes the best known are the Caninefates, Chauci, Uspites, Sicambri, Eburones, Menapii, Morini and Aduactii.

Julius Caesar, after a severe struggle with the Nervii and their confederates, was successful in bringing the Belgic tribes into their subjection to Rome. Under Augustus, 15 B.C., the conquered territory was formed into an imperial province, *Gallia Belgica*, and the frontier line, the Rhine, was strongly held by a series of fortified camps. With regard to the region north of the Rhine we first obtain information from the accounts of the campaigns of Nero, Claudius,

Drusus and Tiberius. The Batavians were first brought under Roman rule in the governorship of Drusus, A.D. 13. They were not incorporated in the empire, but were ranked as allies, *socii* or *auxilia*. Their land became a recruiting ground for the Roman armies, and a base for expeditions across the Rhine. The Batavians served with fidelity and distinction in all parts of the empire, and from the days of Augustus onwards formed a considerable part of the Praetorian guard. The Frisians struggled against Roman overlordship somewhat longer, and it was not until A.D. 47 that they finally submitted to the victorious arms of Domitius Corbulo. The Frisian auxiliaries were likewise regarded as excellent troops.

In the confusion of the disputed succession to the imperial throne after the death of Nero, the Batavians (A.D. 69-70) under the influence of a great leader, known only by his name, Claudius Civilis, rose in revolt. Civilis had seen much service in the Roman armies, and was a man of statesmanlike ability. In revenge for his own imprisonment, and the death of his brother by order of Nero, he took advantage of the disorder in the empire not only to stir up his fellow-countrymen to take up arms for independence, but to persuade a large number of German and Belgic tribes to join forces with them. A narrative of the revolt is given in detail by Tacitus. At first success attended Civilis and the Romans were driven out of the greater part of the Belgic province. Even the great fortress of Castra Vetera (Xanten) was starved into submission and the garrison massacred. But dissensions arose between the German and Celtic elements of Civilis's following. The Romans, under an able general, Cerealis, took advantage of this, and Civilis, beaten in fight, retired to the island of the Batavians. But both sides were exhausted, and it was arranged that Cerealis and Civilis should meet on a broken bridge over the Nabalia (Yssel) to discuss terms of peace. At this point the narrative of Tacitus breaks off, but it would appear that easy conditions were offered, for the Batavians returned to their position of *socii*, and were henceforth faithful in their steady allegiance to Rome. The *insula Batavorum*, lined with forts, became for a long period the bulwark of the empire against the inroads of the Germans from the north.

Of this period scarcely any record remains, but when at the end of the 3rd century the Franks (*q.v.*) began to swarm over the Rhine into the Roman lands, the names of the old tribes had disappeared. The peoples within the frontier had been transformed into Romanized provincials; outside, the various tribes had become merged in the common appellation of Frisians. The branch of the Franks—who were a confederacy, not a people—which gradually overspread *Gallia Belgica*, bore the name of the Salian Franks. Nominally they were taken under the protection of the empire, in reality they were its masters and defenders. In the days of their great king Hlodwig or Clovis (481-511) they were in possession of the whole of the southern and central Netherlands. The strip of coast from the mouth of the Scheldt to that of the Ems remained, however, in the hands of the free Frisians (*q.v.*), in alliance with whom against the Franks were the Saxons (*q.v.*), who, pressing forward from the east, had occupied a portion of the districts known later as Gelderland, Overijssel and Drente. Saxon was at this period the common title of all the north German tribes; there was but little difference between Frisians and Saxons either in race or language, and they were closely united for some four centuries in common resistance to the encroachments of the Frankish power.

The conversion of Clovis and his rude followers to Christianity tended gradually to civilize the Franks, and to facilitate the fusion which soon took place between them and the Gallo-Roman population. It tended also to accentuate the enmity to the Franks of the heathen Frisians and Saxons. In the south (of the Netherlands) Christianity was spread by the labours of devoted missionaries, foremost among whom were St Amandus, St Bavon and St Eligius, and bishoprics were set up at Cambrai, Tournai, Arras, Thérouanne and Liège. In the north progress was much slower, and

Early Inhabitants.

The Franks.

Their relations with the Romans.

Spread of Christianity.



though a church was erected at Utrecht by Dagobert I. about A.D. 630, it was destroyed by the Frisians, who remained obstinately heathen. The first successful attempt to convert them was made, under the powerful protection of Pippin of Heristal, by Willebrord, a Northumbrian monk, who became, A.D. 695, the first bishop of Utrecht (see **UTRECHT**). His labours were continued with even more striking results by another Englishman, Winfred, better known as St. Boniface, the Apostle of the Germans, who suffered martyrdom at Dokkum in A.D. 754 at the hands of some heathen Frisians. The complete conversion was, however, in the end due rather to the arms of the Carolingian kings than to the unaided efforts of the missionaries. Towards the end of the century, Charlemagne, himself a Netherlander by descent and ancestral possessions, after a severe struggle, thoroughly subdued the Frisians and Saxons, and compelled them to embrace Christianity.

In the triple partition of the Carolingian empire at Verdun in 843, the central portion was assigned to the emperor Lothaire, separating the kingdoms of East Francia (the later Germany) from West Francia (the later France). This middle kingdom formed a long strip stretching across Europe from the North Sea to Naples, and embraced the whole of the later Netherlands with the exception of the portion on the left bank of the Scheldt, which river was made the boundary of West Francia. On the death of the emperor, his son Lothaire II. received the northern part of his father's domain, known as Lotharii or Hlutharii Regnum, corrupted later into Lotharingia or Lorraine. Lothaire had no heir, and in 870 by the treaty of Meerssen his territory was divided between the kings of East and West Francia. In 879 East Francia acquired the whole; and from 912 to 924 it formed part of West Francia. Finally in 924 Lorraine passed in the reign of Henry the Fowler under German (East Frankish) overlordship. Henry's son, Otto the Great, owing to the disordered state of the country, placed it in 953 in the hands of his able brother, Bruno, archbishop of Cologne, for pacification. Bruno, who kept for himself the title of archduke, divided the territory into the two duchies of Upper and Lower Lorraine. Godfrey of Verdun was invested by him with the government of Lower Lorraine (Nieder-Löthringen). The history of the Netherlands from this time forward—with the exception of Flanders, which continued to be a fief of the French kings—is the history of the various feudal states into which the duchy of Lower Lorraine was gradually broken up.

It is a melancholy history, telling of the invasion of the Northmen, and of the dynastic struggles between the petty feudal sovereigns who carved out counties and lordships for themselves during the dark centuries which followed the fall of the Carolingian empire. It was a time of oppression and cruelty, and of war and devastation, during which the country remained chiefly swamp and tangled woodland, with little communication save up and down the rivers and along the old Roman roads. Its remoteness from the control of the authority of the German and French kings, together with its inaccessibility, gave special facilities in Lower Lorraine to the growth of a number of practically independent feudal states forming a group or system apart. Chief among these states were the duchy of Brabant, the counties of Flanders, Hainault, Holland, Gelderland, Limburg and Luxemburg, and the bishoprics of Utrecht and Liège. For their separate local histories and their dynasties, their wars and political relations with one another and with neighbouring countries, reference must be made to the separate articles **FLANDERS**, **HOLLAND**, **BRABANT**, **GELDERLAND**, **LIMBURG**, **LUXEMBURG**, **UTRECHT**, **LIÈGE**.

During the 9th and 10th centuries the Netherlands suffered cruelly from the attacks of the Northmen, who ravaged the shores and at times penetrated far inland. In 834 Utrecht and Dorestad were sacked, and a few years later all Holland and Friesland was in their hands. Year after year the raids went on under a succession of leaders—Heriold, Roruk, Rolf, Godfrey—and far and wide

there was pillaging, burning, murder and slavery. In 873 Rolf seized Walcheren, and became the scourge of the surrounding districts. In 880 the invaders took Nijmegen, erected a permanent camp at Eilsloo and pushed on to the Rhine. Liège, Aix-la-Chapelle, Cologne and Bonn fell into their hands. The emperor, Charles the Fat, was roused to collect a large army, with which he surrounded the main body of the Northmen under their leader Godfrey in the camp at Eilsloo. But Charles preferred negotiation and bribery to fighting. Godfrey received a large sum of money, was confirmed in the possession of Friesland, and on being converted to Christianity in 882, received in marriage Gisela, daughter of Lothaire II. Three years later, however, Godfrey was murdered, and although the raids of the Northmen did not entirely cease for upwards of another century, no further attempt was made to establish a permanent dynasty in the land.

At the close of the 11th century the system of feudal states had been firmly established in the Netherlands under stable dynasties hereditary or episcopal, and, despite the continual wars between them, civilization had begun to develop, orderly government to be carried on, and the general condition of the people to be less hopeless and miserable. It was at this time that the voice of Peter the Hermit roused the whole of western Europe to enthusiasm by his preaching of the first crusade. Nowhere was the call responded to with greater zeal than in the Netherlands, and nowhere had the spirit of adventure and the stimulus to enterprise, which was one of the chief fruits of the crusades, more permanent effects for good. The foremost heroes of the first crusade were Netherlanders. Godfrey of Bouillon, the leader of the expedition and the first king of Jerusalem, was duke of Lower Lorraine, and the names of his brothers Baldwin of Edessa and Eustace of Boulogne, and of Count Robert II. of Flanders are only less famous. The third crusade numbered among its chiefs Floris III. of Holland, Philip of Flanders, Otto I. of Gelderland and Henry I. of Brabant. The so-called Latin crusade of 1203 placed the imperial crown of Constantinople on the head of Baldwin of Flanders. At the siege and capture of Damietta (1218) it was the contingent of North-Netherlanders (Hollanders and Frisians under Count William I. of Holland) who bore the brunt of the fighting and specially distinguished themselves. To the Netherlands, as to the rest of western Europe, the result of the crusades was in the main advantageous. They broke down the intense narrowness of the life of those feudal times, enlarged men's conceptions and introduced new ideas into their minds. They first brought the products and arts of the Orient into western Europe; and in the Netherlands, by the impulse that they gave to commerce, they were one of the primary causes of the rise of the chartered towns.

Little is known about the Netherland towns before the 12th century. The earliest charters date from that period. No place was reckoned to be a town unless it had received a charter from its sovereign or its local lord. The charters were of the nature of a treaty between the city and its feudal lord, and they differed much in character according to the importance of the place and the pressure it was able to put upon its sovereign. The extent of the rights which the charter conceded determined whether the town was a free town (*freie stadt—villa franca*) or a commune (*gemeente—communio*). In the case of a commune the concessions included generally the right of inheritance, justice, taxation, use of wood, water, &c. The lord's representative, entitled "justiciary" (*schoot*) of "baillif" (*baljuw*), presided over the administration of justice and took the command of the town levies in war. The *gemeente*—consisting only of those bound by the communal oath for mutual help and defence—elected their own magistrates. These electors were often a small proportion of the whole body of inhabitants: sometimes a few influential families alone had the right, and it became hereditary. This governing oligarchy was known as "the patricians." The magistrates bore the name of *scabini* (*schepenen* or *schevins*), and at their head was the seigniorial official—the *schoot* or *baljuw*. These *schepenen* appointed in their turn from the

**The  
Crusades.**

**Rise of the cities  
in the  
Netherlands.**

**Growth  
of the  
feudal  
states.**

**The in-  
vasions  
of the  
Northmen.**

citizens to assist them a body of sworn councillors (*geworenen* or *jurés*), whose presidents, styled "burgomasters," had the supervision of the communal finances. Thus grew up a number of municipalities—practically self-governing republics—semi-independent feudatories in the feudal state.

The most powerful and flourishing of all were those of Flanders—Ghent, Bruges and Yprés. In the 13th century these towns had become the seat of large industrial populations (varying according to different estimates from 100,000 to 200,000 inhabitants), employed upon the weaving of cloth with its dependent industries, and closely bound up by trade interests with England, from whence they obtained the wool for their looms. Bruges, at that time connected with the sea by the river Zwin and with Sluis as its port, was the central mart and exchange of the world's commerce. In these Flemish cities the early oligarchic form of municipal government speedily gave way to a democratic. The great mass of the townsmen organized in trade guilds—weavers, fullers, dyers, smiths, leather-workers, brewers, butchers, bakers and others, of which by far the most powerful was that of the weavers—as soon as they became conscious of their strength rebelled against the exclusive privileges of the patricians and succeeded in ousting them from power. The patricians (hence called *leijeraerts*) relied upon the support of the French crown, but the fatal battle of Courtrai (1302), in which the handicraftsmen (*clauwaerts*) laid low the chivalry of France, secured the triumph of the democracy. The power of the Flemish cities rose to its height during the ascendancy of Jacques van Artevelde (1285-1345), the famous citizen-statesman of Ghent, but after his downfall the mutual jealousies of the cities undermined their strength, and with the crushing defeat of Roosebeke (1382) in which Philip van Artevelde perished, the political greatness of the municipalities had entered upon its decline.

In Brabant—Antwerp, Louvain, Brussels, Malines (Mechlin)—and in the episcopal territory of Liège—Liège, Huy, Dinant—there was a feeble repetition of the Flemish conditions. Flourishing communities were likewise to be found in Hainault, Namur, Cambrai and the other southern districts of the Netherlands, but nowhere else the vigorous independence of Ghent, Bruges and Yprés, nor the splendour of their civic life. In the north also the 13th century was rich in municipal charters. Dordrecht, Leiden, Haarlem, Delft, Vlaardingen, Rotterdam in Holland, and Middleburg and Zierikzee in Zeeland, repeated with modifications the characteristics of the communes of Flanders and Brabant. But the growth and development of the northern communal movement, though strong and instinct with life, was slower and less tempestuous than the Flemish. In the bishopric of Utrecht, in Gelderland and Friesland, the privileges accorded to Utrecht, Groningen, Zutphen, Stavoren, Leeuwarden followed rather on the model of those of the Rhenish "free cities" than of the Franco-Flemish commune. In the northern Netherlands generally up to the end of the 14th century the towns had no great political weight; their importance depended upon their river commerce and their markets. Thus at the close of the 14th century, despite the constant wars between the feudal sovereigns who held sway in the Netherlands, the vigorous municipal life had fostered industry and commerce, and had caused Flanders in particular to become the richest possession in the world.

It was precisely at this time that Flanders, and gradually the other feudal states of the Netherlands, by marriage, purchase, treachery or force, fell under the dominion of the house of Burgundy. The foundation of the Burgundian rule in the Netherlands was laid by the succession of Philip the Bold to the counties of Flanders and Artois in 1384 in right of his wife Margaret de Male. In 1404 Antony, Philip's second son (killed at Agincourt 1415), became duke of Brabant by bequest of his great-aunt Joan. The consolidation of the Burgundian power was effected by Philip the Good, grandson of Philip the Bold, in his long and successful reign of 48 years, 1419-1467. He inherited Flanders and Artois, purchased the county of Namur (1427) and compelled his cousin Jacqueline,

the heiress of Holland, Zealand, Hainault and Friesland, to surrender her possessions to him, 1428. On the death in 1430 of his cousin Philip, duke of Brabant, he took possession of Brabant and Limburg; the duchy of Luxemburg he acquired by purchase, 1443. He made his bastard son David bishop of Utrecht, and from 1456 onwards that see continued under Burgundian influence. Two other bastards were placed on the episcopal throne of Liège, an illegitimate brother on that of Cambrai. Philip did not live to see Gelderland and Liège pass definitively under his rule; it was reserved for his son, Charles the Bold, to crush the independence of Liège (1468) and to incorporate Gelderland in his dominions (1473).

This extension of dominion on the part of the dukes of Burgundy implied the establishment of a strong monarchical authority. They had united under their sway a number of provinces with different histories and institutions and speaking different languages, and their aim was to centralize the government. The nobility and clergy were on the side of the ducal authority; its opponents were the municipalities, especially those of Flanders. Their strength had been seriously weakened by the overthrow of Roosebeke, but Philip on his accession found them once more advancing rapidly in power and prosperity. He was quite aware that the industrial wealth of the great Flemish communes was financially the mainstay of his power, but their very prosperity made them the chief obstacle to his schemes of unifying into a solid dominion the loose aggregate of states over which he was the ruler. On this matter Philip would brook no opposition. Bruges was forced after strenuous resistance to submit to the loss of its most cherished privileges in 1438, and the revolt of Ghent was quenched in the "red sea" (as it was styled) of Gavre in 1453. The splendour and luxury of the court of Philip surpassed that of any contemporary sovereign. A permanent memorial of it remains in the famous Order of the Golden Fleece, which was instituted by the duke at Bruges in 1430 on the occasion of his marriage with Isabel of Portugal, a descendant of John of Gaunt, and was so named from the English wool, the raw material used in the Flemish looms, for which Bruges was the chief mart. The reign of Philip, though marred by many acts of tyranny and harshness, was politically great. Had his successor been as prudent and able, he might have made a unified Netherlands the nucleus of a mighty middle kingdom, interposing between France and Germany, and a revival of that of the Carolingian Lothaire.

Before the accession of Charles, the only son of Philip, two steps had been taken of great importance in the direction of unification. The first was the appointment of a grand council with supreme judicial and financial functions, whose seat was finally fixed at Malines (Mechlin) in 1473; the other the summoning of deputies of all the provincial "states" of the Netherlands to a states-general at Brussels in 1465. But Charles, rightly surnamed the Bold or Headstrong, did not possess the qualities of a builder of states. Impatient of control and hasty in action, he was no match for his crafty and plotting adversary, Louis XI. of France. His ambition, however, was boundless, and he set himself to realize the dream of his father—a Burgundian kingdom stretching from the North Sea to the Mediterranean. At first all went well with him. By his ruthless suppression of revolts at Dinant and Liège he made his authority undisputed throughout the Netherlands. His campaigns against the French king were conducted with success. His creation of a formidable standing army, the first of its kind in that age of transition from feudal conditions, gave to the Burgundian power all the outward semblance of stability and permanence. But Charles, though a brave soldier and good military organizer, was neither a capable statesman nor a skillful general. He squandered the resources left to him by his father, and made himself hateful to all classes of his subjects by his exactions and tyranny. When at the very height of power, all his schemes of aggrandisement came to sudden ruin through a succession of disastrous defeats at the hands of the Swiss at Grandson (March 2, 1476), at Morat (June 22, 1476)

Philip the Good.

Charles the Bold.

The Flemish communes.

Other Netherlands municipalities.

The Burgundian dominion.

and at Nancy (January 5, 1477). At Nancy Charles was himself among the slain, leaving his only daughter Mary of Burgundy, then in her twentieth year, sole heiress to his possessions.

The catastrophe of Nancy threatened the loosely-knit Burgundian dominion with dissolution. Louis XI. claimed the reversion of the French fiefs, and seized Burgundy, Franche Comté and Artois. But the Netherland provinces, though not loving the Burgundian dynasty, had no desire to have a French master. Deputies representing Flanders, Brabant, Hainault and Holland met at Ghent, where Mary was detained almost as a prisoner, and compelled her (February 10, 1477) to sign the "Great Privilege." This charter provided that no war could be declared nor marriage concluded by the sovereign, nor taxes raised without the assent of the states, that natives were alone eligible for high office, and that the national language should be used in public documents. The central court of justice at Malines was abolished, but the Grand Council was reorganized and made thoroughly representative. The Great Privilege was supplemented by provincial charters, the Flemish Privilege granted (February 17), the Great Privilege of Holland and Zeeland (February 10), the Great Privilege of Namur and the *Joyeuse Entrée* of Brabant, both in May, thus largely curtailing the sovereign's power of interference with local liberties. On these conditions Mary obtained the hearty support of the states against France, but her humiliations were not yet at an end; two of her privy councillors, accused of traitorous intercourse with the enemy, were, despite her entreaties, seized, tried and beheaded (April 3). Her marriage four months later to Maximilian of Austria was the beginning of the long domination of the house of Habsburg. The next fifteen years were for Maximilian a stormy and difficult period. The duchess Mary died from the effects of a fall from her horse (March 1482), and Maximilian became regent (*mambourg*) for his son. The peace of Arras with France (March 1483) freed him to deal with the disorders in the Netherland provinces, and more especially with the turbulent opposition in the Flemish cities. With the submission of Ghent (June 1485) the contest was decided in favour of the archduke, who in 1494, on his election as emperor, was able to hand over the country to his son Philip

**Philip and Joanna.**

in a comparatively tranquil and secure state. Philip, surnamed the Fair, was fifteen years of age, and his accession was welcomed by the Netherlanders with whom Maximilian had never been popular. Gelderland, however, which had revolted after Nancy, had Charles of Egmont for its duke, and the two bishoprics of Liège and Utrecht were no longer subject to Burgundian authority. In 1496 Philip married Joanna of Aragon, who in 1500 became heiress apparent to Castile and Aragon. That same year she gave birth at Ghent to a son, afterwards the emperor Charles V. Philip's reign in the Netherlands was chiefly noteworthy for his efforts for the revival of trade with England. On the death of Queen Isabel, Philip and Joanna succeeded to the crown of Castile and took up their residence in their new kingdom (January 1506). A few months later Philip unexpectedly died at Burgos (September 25th). His Burgundian lands passed without opposition to his son Charles, then six years of age.

The claim of the emperor Maximilian to be regent during the minority of his grandson was recognized by the states-general.

Maximilian nominated his daughter Margaret, widow **Margaret of Austria.** of Philipbert, duke of Savoy, to act as governor-general, and she filled the difficult post for eight years with great ability, courage and tact; and when Charles at the age of fifteen assumed the government he found the Netherlands thriving and prosperous. In the following year, by the death of Ferdinand of Aragon, his maternal grandfather, and the incapacity of his mother Joanna, who had become hopelessly insane, he succeeded to the crowns of Castile and Aragon, which carried with them large possessions in Italy and the dominion of the New World of America. In 1519 Maximilian died, and the following year his grandson, now the head of the house

of Austria, was elected emperor. Charles V. had been born and brought up in the Netherlands, and retained a strong predilection for his native country, but necessarily he had to pass **Charles V.** the larger part of his life, at that great crisis of the world's history, in other lands. During his frequent absences he entrusted the government of the Netherlands to the tried hands of his aunt, Margaret, who retained his confidence until her death (November 1530), and secured the affection of all Netherlanders. Margaret was assisted by a permanent council of regency, and there was a special minister charged with the administration of the finances, sometimes under the name of superintendent of the finances, sometimes under the title of treasurer-general and controller-general. The duties of this minister were of special importance, for it was to the Netherlands that Charles looked for much of the resources wherewith to carry on his many wars. During this time Charles consolidated his dominion over the Netherlands. In 1524 he became lord of Friesland by purchase, and in 1528 he acquired the temporalities of Utrecht. He now ruled over seventeen provinces—*i.e.* four duchies, Brabant, Gelderland, Limburg and Luxemburg; seven counties, Flanders, Artois, Hainault, Holland, Zealand, Namur and Zutphen; the margraviate of Antwerp; and five lordships—Friesland, Mechlin, Utrecht, Overijssel, and Groningen with its dependent districts.

After the death of Margaret, Charles appointed his sister Mary, the widowed queen of Hungary, to the regency, and for twenty years she retained her post, until the abdication in fact of Charles V. in 1555. She too governed ably, **Mary of Hungary.** though in entire subservience to her nephew, but was not in such intimate touch with the national peculiarities of the Netherlanders as her predecessor. At the time of her accession to office Charles changed the form of administration by the creation of three separate councils, those of State, of Finance, and the Privy Council. The regent was president of the council of state, of which the knights of the Golden Fleece were members. The policy of Charles towards the Netherlands was for many years one of studied moderation. He redressed many grievances, regulated the administration of justice, encouraged commerce, reformed the coinage, but as time went on he was compelled to demand larger subsidies and to take severer measures against heretical opinions. Mary was forced to impose taxation which met with violent resistance, especially in 1539 from the stiff-necked town of Ghent. The emperor himself was obliged to intervene. On the 14th of February 1540 he entered Ghent at the head of a large army and visited the city with severe punishment. All its charters were annulled, its privileges and those of its guilds swept away, and a heavy fine imposed. It was a lesson intended to teach the Netherlanders the utter futility of opposition to the will of their lord. The struggle, however, with the Protestant princes of Germany not only led to continual demands of Charles for men and money from his Netherland dominions, but to his determination to prevent the spread of Protestant opinions; and a series of edicts was passed, the most severe of which (that of 1550) was carried out with extreme rigour. Its preamble stated that its object was "to exterminate the root and ground of this pest." By its enactments, men holding heretical opinions were condemned to the stake, women to be buried alive. Yet despite the efforts of the government the Reformation made progress in the land. In 1548 Charles laid before the states a scheme for making the Netherlands an integral part of the empire under the name of the Circle of Burgundy; but the refusal of the German Electors to make his only son Philip king of the Romans led him to abandon the project, which was never renewed. Already the emperor was beginning to feel weary of the heavy burdens which the government of so many realms had imposed upon him, and in 1549 he presented Philip to the states of the Netherlands, that they might take the oath of allegiance to him, and Philip swore to maintain all ancient rights, privileges and customs.

The abdication of Charles V. took place on the 25th of October 1555 in the great hall of the palace at Brussels, and Philip II. entered upon his long and eventful reign. His external policy

was at first successful. Chiefly through the valour of Lamoral, count of Egmont, two great victories were won over the French at St Quentin (August 10, 1557) and at Gravelines (July 13, 1558). The terms of the treaty of Cateau-Cambrésis (February 1559) were entirely favourable to Philip. Internal difficulties, however, confronted him. His proposal to impose a tax of 1% on real property and of 2% on movable property was rejected by all the larger provinces. As a thorough Spaniard who did not even understand the language of his Netherland subjects Philip was from the first distrusted and his acts regarded with suspicion. He himself never felt at home at Brussels, and in August 1559 he set sail for Spain, never again to revisit the Netherlands.

He appointed as regent, Margaret, duchess of Parma, a natural daughter of Charles V. by a Flemish mother, and like the other women of the House a strong and capable ruler. She was nominally assisted by the members of the three councils—the Council of State, the Privy Council and the Council of Finance, but in reality all power had been placed by Philip in the hands of three confidential councillors styled the *Consulta*—Barlaymont, president of the Council of Finance, Viglius, president of the Privy Council, and Antony Perrenot, bishop of Arras, better known by his later title as Cardinal Granvelle. This extremely able man, a Burgundian by birth, was the son of one of Charles V.'s most trusted councillors, and it was largely to him that the government of the Netherlands was confided. Two burning questions at the outset confronted Margaret and Granvelle—the question of the new bishoprics and the question of the presence in the Netherlands of a number of Spanish troops. The proposal to reorganize the bishoprics of the Netherlands was not a new one, but was the carrying out of a long-planned project of Charles V. In 1555 there were but three dioceses in the Netherlands—those of Tournay, Arras and Utrecht,—all of unwieldy size and under the jurisdiction of foreign metropolitans. It was proposed now to establish a more numerous hierarchy, self-contained within the limits of Burgundian rule, with three archbishops and fifteen dioceses. The primal seat was placed at Malines (Mechlin), having under it Antwerp, Hertogenbosch, Roermond, Ghent, Bruges, and Yprès constituting the Flemish province; the second archbishopric was at Cambrai, with Tournay, Arras, St Omer, and Namur,—the Walloon province; the third at Utrecht, with Haarlem, Middleburg, Leuwarden, Groningen and Deventer,—the northern (Dutch) province. All these with the exception of Cambrai and St Omer were within the boundaries of the Netherlands. The scheme aroused almost universal distrust and opposition. It was believed that its object was the introduction of the dreaded form of the Inquisition established in Spain, and in any case more systematic and stringent measures for the stamping out of heresy. It excited also the animosity of the nobles jealous of their privileges, and of the monasteries, which were called upon to furnish the revenues for the new sees.

Granvelle was made first archbishop of Malines, and all the odium attaching to the increase of the episcopate was laid at his door, though he was in reality opposed to it. The continued presence of the Spanish troops caused also great dissatisfaction. The Netherlanders detested the Spaniards and everything Spanish, and this foreign mercenary force, together with the new bishops, was looked upon as part of a general plan for the gradual overthrow of their rights and liberties. So loud was the outcry that Margaret and Granvelle on their own responsibility sent away the Spanish regiments from the country (January 1561). The most serious difficulty with which Margaret had to deal arose from the attitude of the great nobles, and among these especially of William (the "Silent") of Nassau, prince of Orange, Lamoral, count of Egmont, and Philip de Montmorency, count of Hoorn. These great magnates, all of them Knights of the Fleece and men of peculiar weight and authority in the country, were disgusted to find that, though nominally councillors of state, their advice was never asked, and that all power was placed in the hands of the *Consulta*. They began to be alarmed by the severity with which the edicts against heresy were being

carried out, and by the rising indignation among the populace. William, Egmont, and Hoorn therefore placed themselves at the head of a league of nobles against Granvelle (who had become cardinal in 1561) with the object of undermining his influence and driving him from power. They resigned their positions as councillors of state, and expressed their grievances personally to Margaret and by letter to the king in Madrid, asking for the dismissal of Granvelle. The duchess, herself aggrieved by the dictatorial manners of the cardinal, likewise urged upon her brother the necessity of the retirement of the unpopular minister. At last Philip unwillingly gave way, and he secretly suggested to the cardinal that he should ask permission from the regent to visit his mother at Besançon. Granvelle left Brussels on the 13th of March 1564, never to return. But the king was only temporizing; he had no intention of changing his policy. He did but bide his time.

The Council of Trent had recently brought its long labours to a close (December 4, 1563), and Philip resolved to enforce its decrees throughout his dominions. He issued an order to that effect (August 18, 1564), and it was sent to the duchess of Parma for publication. The nobles protested, and Egmont was deputed to go to Madrid and try to obtain from the king a mitigation of the edicts and redress of grievances. Philip was inexorable. The activity of the Inquisition was redoubled, and persecution raged throughout the Netherlands. Everywhere intense indignation was aroused by the cruel tortures and executions. In the presence of the rising storm the duchess was bewildered, seeing clearly the folly of the policy she was obliged to carry out no less than its difficulty.

Following the example of William of Orange, Hoorn, Berghen and other governors, the magistrates generally declined to enforce the edicts, and offered to resign rather than be the instruments for burning and maltreating their fellow-countrymen. It was at this time that the lesser nobility, foremost among whom were Louis of Nassau (brother of William), Philip de Marnix, lord of Sainte Aldegonde, and Henry, count of Brederode, began to organize resistance, and in 1566 a confederacy was formed, all the members of which signed a document called "The Compromise," by which they bound themselves to help and protect one another against persecution, and to extirpate the Inquisition from the land. The signatories drew up a petition, known as the "Request," which was presented by the confederates to the regent (April 5, 1566) in the council chamber at Brussels. As they approached, Barlaymont had been heard to say to Margaret, "What, Madam, is your Highness afraid of these beggars (*gueux*)?" The phrase was seized upon and made a party name, and it became the fashion for patriots to wear beggar's garb and a medal round the neck, bearing Philip's image on one side and a wallet on the other, with two hands crossed, and the legend *Fidèles au roi jusqu'à la besace*.

William of Orange, Egmont, and Hoorn were alarmed at the violent passions that had been aroused, and held aloof at first from Brederode and his companions. At their instance, and carrying with them instructions from the regent and the council, the marquis of Berghen and Hoorn's brother (the lord of Montigny) were persuaded to go to Spain and lay before Philip the serious character of the crisis. Philip received them courteously, but took care that neither of them should return home. Meanwhile in the Netherlands the sectaries had been making rapid headway in spite of the persecution. Open-air conventicles were held in all parts of the provinces, and the fierce Calvinist preachers raised the religious excitement of their hearers to such a pitch that it found vent in a furious outburst of iconoclasm. During the month of August bands of fanatical rioters in various parts of the country made havoc in the churches and religious houses, wrecking the altars, smashing the images and pictures, and carrying off the sacred vessels and other treasures on which they could lay their hands. These acts of wild and sacrilegious destruction reached their climax at Antwerp (August 16 and 17), where a small body of rioters forced their way into the cathedral and were permitted without

**Margaret of Parma.**

**The Tridentine decrees.**

**The Compromise.**

**The Beggars.**

**The Iconoclasts.**

any interference on the part of the magistracy to wreak their will upon its splendid and priceless contents.

The effect of the outbreak was in every way disastrous. The regent was alienated from the popular leaders, and was no longer disposed to help William of Orange, Egmont, and Hoorn to secure a mitigation of religious persecution; and the heart of Philip was hardened in its resolve to exterminate heresy in the Netherlands. He dissembled until such time as he could despatch his greatest general, the duke of Alva, to Brussels at the head of a picked force to crush all opposition.

William of Orange was not deceived by the specious temporizing of the king. He foresaw the coming storm, and he did his utmost to induce Egmont, Hoorn and other prominent members of the patriotic party to unite with him in taking measures for meeting the approaching danger. Egmont and Hoorn refused to do anything that might be construed into disloyalty; in these circumstances William felt that the time had come to provide for his personal safety. He withdrew (April 1567) first to his residence at Breda, and then to the ancestral seat of his family at Dillenburg in Nassau.

Margaret of Parma meanwhile, with the aid of a considerable body of German mercenaries, had inflicted exemplary punishment upon the iconoclasts and Calvinist sectaries. A body of some 2000 men drawn principally from Antwerp were cut to pieces at Austruweel (March 13, 1567), and their leader John de Marnix, lord of Thousselle, slain. Valenciennes, the chief centre of disturbance in the south, was besieged and taken by Philip de Noircarmes, governor of Hainault, who inflicted a savage vengeance (April 1567). The regent therefore represented to her brother that the disorders were entirely put down and that the time had come to show mercy. But Philip's preparations were now complete, and Alva set out from Italy at the head of a force of some 10,000 veteran troops, Spaniards and Italians, afterwards increased by a body of Germans, with which, after marching through Burgundy, Lorraine and Luxemburg, he reached the Netherlands (August 8), and made his entry into Brussels a fortnight later.

The powers conferred on Alva were those of military dictator. The title of regent was left to the duchess Margaret, but she speedily sent in her resignation, which was accepted (October 6). Before this took place events had been moving fast. On the 9th of September Egmont and Hoorn were arrested as they left a council at the duke's residence and were confined in the castle of Ghent. At the same time Orange's friend, the powerful burgomaster of Antwerp, Anthony van Stralen, was seized. The next step of Alva was to create a special tribunal which was officially known as the "Council of Troubles," but was popularly branded with the name of the "Council of Blood," and as such it has passed down to history. As a tribunal it had no legal status. The duke himself was president and all sentences were submitted to him. Two members only, Vargas and del Rio, both Spaniards, had votes. A swarm of commissioners ransacked the provinces in search of delinquents, and the council sat daily for hours, condemning the accused, almost without a hearing, in batches together. The executions were ceaselessly at work with stake, sword and gibbet. Crowds of fugitives crossed the frontier to seek refuge in Germany and England. The prince of Orange was publicly declared an outlaw and his property confiscated (January 24, 1568). A few weeks later his eldest son, Philip William, count of Buren, a student at the university of Louvain, was kidnapped and carried off to Madrid. William had meanwhile succeeded in raising a force in Germany with which his brother Louis invaded Friesland. He gained a victory at Heiligerlee (May 23) over a Spanish force under Count Aremberg. Aremberg himself was killed, as was Adolphus of Nassau, a younger brother of William and Louis. But Alva himself took the field, and at Jemmingen (July 21) completely annihilated the force of Louis, who himself narrowly escaped with his life. One result of the victory of Heiligerlee was the determination of Alva that Egmont and Hoorn

should die before he left Brussels for the campaign in Friesland. They were pronounced by the Council of Blood to be guilty of high treason (June 2, 1568). On the 6th of June they were beheaded before the Brotherhood at Brussels.

A few months after the disaster of Jemmingen, Orange, who had now become a Lutheran, himself led a large army into Brabant. He was met by Alva with cautious tactics. The Spaniards skilfully avoided a battle, and in November the invaders were compelled to withdraw across the French frontier through lack of resources, and were disbanded. Alva was triumphant; but though Alva's master had supplied him with an invincible army, he was unable to furnish him with the funds to pay for it. Money had to be raised by taxation, and at a meeting of the states-general (March 20, 1569) the governor-general proposed (1) an immediate tax of 1% on all property, (2) a tax of 5% on all transfers of real estate, (3) a tax of 10% on the sale of all articles of commerce, the last two taxes to be granted in perpetuity. Everywhere the proposal met with uncompromising resistance. After a prolonged struggle, Alva succeeded in obtaining a subsidy of 2,000,000 fl. for two years only. All this time the brutal work of the Blood Council went on, as did the exodus of thousands upon thousands of industrious and well-to-do citizens, and with each year the detestation felt for Alva and his rule steadily increased.

All this time William and Louis were indefatigably making preparations for a new campaign, and striving by their agents to rouse the people to active resistance. The first successes were however to be not on land, but on the sea. In 1569 William in his capacity as sovereign prince of Orange issued letters-of-marque to a number of vessels to prey upon the Spanish commerce in the narrow seas. These corsairs, for such they were, were known by the name of Sea-Beggars (*Guex-de-Mer*). Under the command of the lord of Lumbres, the lord of Treslong, and William de la Mark (lord of Lumeij) they spread terror and alarm along the coast, seized much plunder, and in revenge for Alva's cruelty committed acts of terrible barbarity upon the priests and monks and catholic officials, as well as upon the crews of the vessels that fell into their hands. Their difficulty lay in the lack of ports in which to take refuge. At last by a sudden assault the Sea-Beggars seized the town of Brill at the mouth of the Maas (April 1, 1572). Encouraged by this success they next attacked and took Flushing, the port of Zeeland, which commanded the approach to Antwerp; and the inhabitants were compelled to take the oath to the prince of Orange, as stadtholder of the king. They next mastered Delfshaven and Schiedam. These striking successes caused a wave of revolt to spread through Holland, Zeeland, Gelderland, Utrecht and Friesland. The principal towns gave in their submission to the prince of Orange, and acknowledged him as their lawful stadtholder. Within three months of the capture of Brill, Amsterdam was the only town in Holland in the hands of the Spaniards.

This revolt of the northern provinces was facilitated by the fact that Alva had withdrawn many of the garrisons, and was moving to oppose an invasion from the south. Louis of Nassau, with a small force raised in France with the connivance of Charles IX., made a sudden dash into Hainault (May 1572) and captured Valenciennes and Mons. Here he was shut in by a superior force of Spaniards, and made preparations to defend himself until relieved by the army which Orange was collecting on the eastern frontier. On the 9th of July William crossed the Rhine, and captured Malines, Termonde and Oudenarde, and was advancing southwards when the news reached him of the massacre of St Bartholomew, which deprived him of the promised aid of Coligny and his army of 12,000 men. He made an attempt, however, to relieve Mons, but his camp at Harmignies was surprised by a night attack, and William himself narrowly escaped capture. The next morning he retreated, and six days later Mons surrendered.

#### Flight of Orange.

#### Punishment of the sectaries.

#### The Council of Blood.

#### Orange outlawed.

#### Alva triumphant.

#### The Sea-Beggars.

#### Capture of Brill and Flushing.

#### Revolt in the northern provinces.

#### The campaign of Mons.

Orange however did not despair, and resolved to throw in his lot for good and all with the rebel province of the north. Already at his summons the states of Holland had met at Dort (July 15) under the presidency of Philip de Marinx, lord of Sainte Aldegonde, and they had unanimously recognized William as their lawful stadtholder and had voted a large grant of supplies. The prince now took up his permanent residence at Delft, and a regular government was established, in which he exercised almost dictatorial authority.

Alva was now free to deal with rebellion in the north. Malines, which had surrendered to William, was given over for three days to the mercy of a brutal soldiery. Then the army under Alva's son, Don Frederick of Toledo, marched northwards, and the sack of Zutphen and the inhuman butchery of Naarden are among the blackest records of history. But the very horrors of Don Frederick's advance roused a spirit of indomitable resistance in Holland.

The famous defence of Haarlem, lasting through the winter of 1572 to July 1573, cost the besiegers 12,000 lives, and gave the insurgent provinces time to breathe. The example of Haarlem was followed by Alkmaar, and with better success. The assault of the Spaniards was repulsed, the dykes were cut, and Don Frederick, fearing for his communications, beat a hasty retreat (August). A few weeks later (Oct. 11) the fleet of Alva on the Zuyder Zee was completely defeated by the Sea-Beggars and its admiral taken prisoner. Disgusted by these reverses, in bad odour with the king, and with his soldiers mutinying for lack of pay, the governor-general resigned. On the 18th of December 1573 Alva, who

to the end had persisted in his policy of pitiless severity, left Brussels, carrying with him the curses of the people over whom he had tyrannized for six terrible years of misery and oppression.

Philip sent the grand commander, Don Luis Requesens, as governor-general in his place, and after some futile attempts at negotiation the war went on. The prince of Orange, who had now formally entered the Calvinist communion, was inexorable in laying down three conditions as indispensable: (1) Freedom of worship and liberty to preach the gospel according to the Word of God; (2) the restoration and maintenance of all the ancient charters, privileges, and liberties of the land; (3) the removal of all Spaniards and other foreigners from all posts and employments civil and military. In February 1574 the Spaniards by the fall of Middleburg lost their last hold upon Walcheren and Zeeland. This triumph was however far more than counterbalanced by the complete defeat of the army, led by Count Louis of Nassau, at Mookerheide near Nijmegen (14th March). The gallant Louis and his younger brother Henry both lost their lives. This was a grievous blow to William, but his courage did not fail. The Spaniards laid siege to Leiden, and though stricken down by a fever at Delft the prince spared no exertion to save the town. The dykes were cut, the land flooded, but again and again a relieving force was baulked in its attempts to reach the place, which for more than four months bravely defended itself. But when at the very last extremity through famine, a tempestuous flood enabled the vessels of Orange to reach Leiden, and the investing force was driven to retreat (October 3, 1574). This was the turning-point of the first stage in the struggle for Dutch independence. In honour of this great deliverance, the state of Holland founded the university, which was speedily to make the name of Leiden illustrious throughout Europe.

In the spring of 1575 conferences with a view to peace were held at Breda, and on their failure Orange, in the face of Spanish successes in Zeeland, was forced to seek foreign succour. He sought at first in vain. The sovereignty of Holland and Zeeland was offered to the queen of England, but she, though promising secret support, declined. The situation was, however, relieved through the

sudden death of Requesens (March 1576). The stadtholder summoned a meeting of the states of Holland and Zeeland to Delft, and on the 25th of April an act of federation between the two provinces was executed. By this compact the prince was invested with all the prerogatives belonging to the sovereign. He was made commander-in-chief of both the military and naval forces with supreme authority, and in his hands was placed the final appointment to all political and judicial posts and to vacant city magistracies. He was required to maintain the Protestant reformed religion and to suppress "all religion at variance with the gospel." He also had authority to confer the protectorate of the federated provinces upon a foreign prince.

In June 1576 the long siege of Zierikzee, the capital of Schouwen, ended in its surrender to the Spanish general Mondragon, after the failure of a gallant attempt by Admiral Boisot to break the leaguer, in which he lost his life. Things looked ill for the patriots, and Zeeland would have been at the mercy of the conqueror had not the success been followed by a great mutiny of the Spanish and Walloon troops, to whom long arrears of pay were due. They chose their leader (*electo*), marched into Brabant, and established themselves at Alost, where they were joined by other bands of mutineers. The principal fortresses of the country were in the hands of Spanish garrisons, who refused obedience to the council. William seized his opportunity, and with a body of picked troops advanced into Flanders, occupied Ghent, and entered into negotiations with the leader of the states-general at Brussels, for a union of all the provinces on the basis of exclusion of foreigners and non-interference with religious belief. The overtures were favourably received, the council at Brussels was forcibly dissolved, and a congress met at Ghent on the 10th of October to consider what measures must be taken for the pacification of the country. In the midst of their deliberations the news arrived that the mutineers had marched from Alost on Antwerp, overpowered the troops of Champagne, and sacked the town with terrible barbarities (Nov. 3). This tragedy, known as "the Spanish Fury," silenced all disputes and differences among the representatives of the provinces. A treaty establishing a firm alliance between the provinces, represented by the states-general, assembled at Brussels on the one part, and on the other by the prince of Orange, and the states of Holland and Zeeland, was agreed upon and ratified under the title of the "Pacification of Ghent." It was received with great enthusiasm. The provinces agreed first to eject the foreigner, then to meet in states-general and regulate all matters of religion and defence. It was stipulated that there was to be toleration for both Catholics and Protestants; that the Spanish king should be recognized as *de jure* sovereign, and the prince of Orange as governor with full powers in Holland and Zeeland.

Meanwhile Philip had appointed his natural brother, Don John of Austria, to be governor-general in the place of Requesens. After many delays he reached Luxemburg on the 4th of November (the date of the Spanish Fury at Antwerp) and notified his arrival to the council of state. His letter met with a cold reception. On the advice of the prince of Orange the states-general refused to receive him as governor-general unless he accepted the "Pacification of Ghent." Negotiations were entered into, but a deadlock ensued. At this crisis the hands of Orange and the patriotic party were greatly strengthened by a new compact entitled "The Union of Brussels," which was extensively signed, especially in the southern Netherlands. This document (Jan. 1577) engaged all its signatories to help in ejecting the foreign soldiery, in carrying out the "Pacification," in recognizing Philip's sovereignty, and at the same time in maintaining the charters and constitutions which that king on his accession had sworn to observe. The popular support given to the Union of Brussels forced Don John to yield.

Act of Federation between Holland and Zeeland.

The great Spanish Mutiny.

"The Spanish Fury."

The Pacification of Ghent.

Don John of Austria becomes Governor-General.

"Union of Brussels."

Death of Requesens.

He promised to accept the "Pacification of Ghent," and finally an agreement was drawn up, styled the "Perpetual Edict," which was signed by Don John (February 12th) and ratified by Philip a few weeks later. The states-general undertook to accept Don John as governor-general and to uphold the Catholic religion, while Don John, in the name of the king, agreed to carry out the provisions of the "Pacification." The authority conferred upon Orange as stadtholder by the provinces of Holland and Zealand was thus ratified, but that astute statesman had no confidence that Philip intended to observe the treaty any longer than it suited his convenience. He therefore refused, with the approval of the representatives of these provinces, to allow the publication of the "Perpetual Edict" in Holland and Zealand. As events were to prove, he was in the right.

Don John made his state entry into Brussels on the 1st of May, but only to find that he had no real authority. "The prince of Orange," he informed the king, "has bewitched the minds of all men. They keep him informed of everything, and take no resolution without consulting him." In vain the fiery young soldier strove to break loose from the shackles which hampered him. He was, to quote the words of a contemporary, "like an apprentice defying his master." Irritated and alarmed, the governor suddenly left Brussels in the month of July with some Walloon troops and went to Namur. It was a virtual act of abdication. The eyes of all men turned to the prince of Orange. Through his exertions the Spanish troops had not only been expelled from Holland and Zealand, but also from the citadels of Antwerp and Ghent, which were now in the hands of the patriots. He was invited to come to Brussels, and after some hesitation, and not without having first obtained the approval of the states of Holland and Zealand, he assented. William made his triumphal entry into the capital (September 23), which he had quitted as an outlawed fugitive ten years before. In a brief period he was the acclaimed leader of the entire Netherland people.

But it was not to last. The jealousy of Catholic against Protestant, of south against north, was too deeply rooted.

Two distinctive nationalities, Belgian and Dutch, were already in course of formation, and not even the tactful and conciliatory policy of the most consummate statesman of his time could unite those whom the whole trend of events was year by year putting farther asunder. On the 6th of October, at the secret invitation of the Catholic nobles headed by the duke of Aerschot, the archduke Matthias, brother of the emperor, arrived in Brussels to assume the sovereignty of the Netherlands. He was but twenty years of age, and his sudden intrusion was as embarrassing to the prince of Orange as to Don John. William, however, whose position had been strengthened by his nomination to the post of ruwaard of Brabant, determined to welcome Matthias and use him for his own purposes. Matthias was to be the nominal ruler, he himself with the title of lieutenant-general to hold the reins of power.

But Philip had now become thoroughly alarmed, and he despatched Alexander Farnese, son of the duchess of Parma, to join his uncle Don John with a veteran force of 20,000 troops. Strengthened by this powerful reinforcement, Don John fell upon the patriot army at Gemblours near Namur on the 31st of January 1578, and with scarcely any loss completely routed the Netherlands. All was now terror and confusion. The "malcontent" Catholics now turned for help from Matthias to the duke of Anjou, who had invaded the Netherlands with a French army and seized Mons. At the same time John Casimir, brother of the elector palatine, at the invitation of the Calvinist party and with the secret financial aid of Queen Elizabeth, entered the country at the head of a body of German mercenaries from the east. Never did the diplomatic talents of the prince of Orange shine brighter than at this difficult crisis. The duke of Anjou at his earnest instigation accepted the title of "Defender of the liberties of the Netherlands," and promised, if the provinces would raise an army of 10,000 foot and 2000 horse, to come to their assistance with a

like force. At the same time negotiations were successfully carried on with John Casimir, with Elizabeth and with Henry of Navarre, and their help secured for the national cause. Meanwhile Don John had aroused the mistrust of his brother, who met his urgent appeal for funds with cold silence. Deeply hurt at this treatment and disappointed at his failure, the governor-general fell ill and died on the 1st of October. Philip immediately appointed Alexander Farnese to the vacant post. In him Orange was to find an adversary who was not only a great general but a statesman of insight and ability equal to his own.

Farnese at once set to work with subtle skill to win over to the royalist cause the Catholic nobles of the south. The moment was propitious, and his efforts met with success. Ghent had fallen into the hands of John Casimir, and under his armed protection a fierce and intolerant Calvinism reigned supreme in that important city. To the "Malcontents" (as the Catholic party was styled) the domination of heretical sectaries appeared less tolerable than the evils attendant upon alien rule. This feeling was widespread throughout the Walloon provinces, and found expression in the League of Arras (5th of January 1579). By this instrument the deputies of Hainault, Artois and Douay formed themselves into a league for the defence of the Catholic religion, and, subject to his observance of the political stipulations of the Union of Brussels, professed loyal allegiance to the king. The Protestant response was not long in coming. The Union of Utrecht was signed on the 29th of January by the representatives of Holland, Zealand, Utrecht, Gelderland and Zutphen. By it the northern provinces bound themselves together "as if they were one province" to maintain their rights and liberties "with life-blood and goods" against foreign tyranny, and to grant complete freedom of worship and of religious opinion throughout the confederacy. This famous compact was the work of John of Nassau, at that time governor of Gelderland, and did not at first commend itself to his brother. William was still struggling to carry out that larger scheme of a union of all the seventeen provinces, which at the time of the "Pacification of Ghent" had seemed a possibility. But his efforts were already doomed to certain failure. The die was cast, which decreed that from 1579 onwards the northern and southern Netherlands were to pursue separate destinies. For their later history see HOLLAND and BELGIUM.

**BIBLIOGRAPHY.**—General history: For the early authorities consult *Collections de chroniques Belges inédites*, publ. par ordre du gouvernement (89 vols., 1836-1893); and *Collections des chroniqueurs. Provinces Belges*, publ. par l'Académie de Bruxelles (58 vols., 1868-1870); among later writers, J. P. Arend, *Allgemeine geschiedenis der vaderlands van de vroegste tijden* (4 vols., 1840-1883); J. Wagenaar, *Vaderlandsche historie* (21 vols., 1749-1759); J. P. Blok, *A History of the People of the Netherlands* (trans. from the Dutch by O. Bierstadt and R. Putnam), vols. i. and ii. (1898-1900). For the Burgundian period—A. B. de Burante, *Histoire des ducs de Bourgogne* (1364-1477), (13 vols., 1824-1826); L. Vanderkindere, *Le Siècle des Artevelde* (1879); J. F. Kirk, *History of Charles the Bold, Duke of Burgundy* (3 vols., 1863-1868). For the Habsburg period to 1555—Th. Juste, *Charles Quint et Marguerite d'Autriche* (1858); A. Le Clay, *Maximilien I. et Marguerite d'Autriche* (1839); A. Henne, *Histoire du règne de Charles V. en Belgique* (10 vols., 1858-1860).

The Revolt of the Netherlands: Contemporary authorities: P. C. Gachard, *Correspondance de Philippe II. sur les affaires des Pays-Bas* (5 vols., 1848-1879); *Correspondance de Guillaume de la Touraine* (6 vols., 1847-1857); G. Groen van Prinsterer, *Archives ou correspondance inédite de la maison d'Orange*, 1<sup>re</sup> série (9 vols., 1841-1861); Pouillet et Piot, *Correspondance du cardinal Gravelle* (12 vols., 1879-1899); J. M. B. C. Kervyn de Lettenhove, *Relations politiques des Pays-Bas et de l'Angleterre sous le règne de Philippe II.* (5 vols., 1852-1886); *Collectie de mémoires sur l'histoire de Belgique*, *XVII. X VIII. et X VIII<sup>e</sup> siècles* (17 vols., 1858-1878), chiefly dealing with the period of the Revolt; P. Bor, *Oorsprong, begin ende aanvang der Nederlanders oorlogen, beroeren ende borgeijcke onenicheyden* (1595); J. Ghyssus, *Oorsprong en voorvang der nederlanders beroeren* (1626); Hugo Grotius, *Annales et histoire de rebus belgicis* (1657); P. C. Hoofft, *Nederlandsche historien, 1555-1587* (1656); E. V. Reyd, *Voornaemste gheschiedenissen in de Nederlanden, 1506-1607* (1626); A. Camero, *Historia de las guerras civiles que ha ydo en los estados de Flandres des del anno 1559 hasta el de 1609, y sus*

"Perpetual Edict."

Orange at Brussels.

Archduke Matthias.

The Duke of Anjou and John Casimir.

Death of Don John.

Alexander Farnese governor-general.

League of Arras.

Union of Utrecht.

*causas de la rebelion de los dichos estados* (1625); B. Mendoza, *Commentaires memorables des guerres de Flandres et Pays-Bas, avec une sommaire description des Pays-Bas 1507-1577* (1591); F. Strada, *De bello Belgico decades duae* (1640-1647); L. Guicciardini, *Descriptione di tutti i Paesi Bassi* (1588). Later works: R. Fruin, *Het voorspel van den tachtigjarige oorlog* (1866); J. M. B. C. Kervyn de Lettenhove, *Les Huguenots et les Guenex 1500-1585* (6 vols., 1883-1885); Th. Juste, *Histoire de la révolution des Pays-Bas sous Philippe II., 1555-1577* (4 vols., 1855-1867); W. J. Nuyens, *Geschiedenis der Nederlandsche berenerters* (2 vols., 1880); E. Marx, *Studien zur Geschichte des niederländischen Aufstandes* (1902); W. H. Prescott, *History of the Reign of Philip II., 1555-1568* (1855); J. L. Motley, *Rise of the Dutch Republic 1555-1584* (3 vols., 1856); *Cambridge Modern History*, vol. i., c. xiii. (1902), and vol. iii., cc. vi. and vii. (1904). (*Bibliographies*, vol. i. pp. 761-769, vol. iii. pp. 798-809). (G. E.)

**NETHERSOLE, OLGA** (1863- ), English actress, of Spanish descent, was born in London, and made her stage debut at Brighton in 1887. From 1888 she played important parts in London, at first under John Hare at the Garrick, and in 1894 took the Court Theatre on her own account. She also toured in Australia and America, playing leading parts in modern plays, notably Clyde Fitch's *Sapho* (produced in London in 1902), which was strongly objected to in New York. Her powerful emotional acting, however, made a great effect in some other plays, such as *Carmen*, in which she again appeared in America in 1906.

**NETHINIM**, the name given to the Temple assistants in ancient Jerusalem. They are mentioned at the return from the Exile and particularly enumerated in Ezra ii. and Neh. vii. The original form of the name was *Nethunim*, as in the *Khetib* (consonantal reading) of Ezra viii. 17 (cf. Numbers iii. 9), and means "given" or "dedicated," i.e. to the temple. The Talmud has also the singular form—*Nathin*. In all, 612 Nethinim came back from the Exile and were lodged near the "House of the Nethinim" at Ophel, towards the east wall of Jerusalem so as to be near the Temple, where they served under the Levites and were free of all tolls, from which they must have been supported. It is mentioned that they had been ordered by David and the princes to serve the Levites (Ezra viii. 20).

Notwithstanding their sacred service, the Nethinim were regarded by later Jewish tradition as especially degraded, being placed in tables of precedence below bastards (Talm. *Jer. Hor.* iii. 5, *Jeb.* vii. 5) and in the Mishna (*Jeb.* viii. 3) it is stated that the prohibition against intermarriage with the Moabites, Ammonites, Egyptians and Edomites, though given in the Bible, only applied for a certain number of generations and did not apply at all to their daughters, but, it is added, "Bastards and Nethinim are prohibited (to marry Israelites), and this prohibition is perpetual and applies both to males and females."

To explain this combination of sacred service and exceptional degradation, it has been suggested by Joseph Jacobs that the Nethinim were the descendants of the *Kedishoth*, i.e. women dedicated to the worship of Astarte and attached to the Temple before the Exile. There is evidence of these practices from the time of Solomon (1 Kings xi. 5) down to Josiah (2 Kings xiii. 4-6), and even as late as Ezekiel (Ezek. xxiii. 36-48), giving rise to the command of Deuteronomy xxiii. 17.

An examination of the name lists given in duplicate in Ezra ii. 43-58, Neh. vii. 46-50, together with the additional names in the Greek Esdras (v. 29-35), shows that the Nethinim were in charge of the rings and hooks connected with the temple service; they sheared the sheep offered for sacrifice in the temple and poured the libations. Some of them were derived from the wars with the Meunim; others from the campaign with Rezin of Damascus. One of the names given in 1 Esdras v. 34, *σοφά*, ed. Fritzsche, *Σοφάς*, ed. Swete, would seem to throw light on the puzzling reading סבאים (A.V. "Sabians") R.V. "Drunkards") of Ezek. xxiii. 42, and if so would directly connect the list of the Nethinim with the degraded worship of Astarte in the Temple.

A large majority of the names of the parents mentioned seem to be feminine in form or meaning, and suggest that the Nethinim could not trace back to any definite paternity; and this is confirmed by the fact that the lists are followed by the enumeration

of those who could not "show their father's house" (Ezra ii. 60; Neh. vii. 62). The Greek versions, as well as Josephus, refer to them as *ἱερόδουλοι*, which can mean one thing only.

The Talmudic authorities have an abstract term, *Nethinuth*, indicating the status of a *Nathin* (*Tos. Kidd.* v. 1) ed. Zuckermandel, p. 341), and corresponding to the abstract *Mamzruth*, "bastardy." The existence of this degraded class up to the Exile throws considerable light upon the phraseology of the prophets in referring to idolatry as adultery and the scenes connected with it as prostitution. Their continued existence as a pariah class after the Exile would be a perpetual reminder of the dangers and degradation of the most popular Syrian creed.

These unfortunate creatures had no alternative but to accept the provisions made for them out of the Temple treasury, but after the fall of the Temple they would naturally disappear by intermarriage with similar degraded classes (*Mishna Kidd.* viii. 3). In the Code of Hammurabi §§ 191, 192, they could be adopted by outsiders.

The above explanation of the special degradation of the Nethinim, though they were connected with the Temple service, seems to be the only way of explaining the Talmudic reference to their tabooed position, and is an interesting example of the light that can be reflected on Biblical research by the Talmud.

See Joseph Jacobs, *Studies in Biblical Archaeology* (1894), 104-122; W. Baudissin, *Geschichte des Alttestamentlichen Priesterthums*, 152 seq. This view, however, is not accepted by Cheyne, *Encyclopædia Biblica*, s.v. (J. A.)

**NETLEY**, a village in the Fareham parliamentary division of Hampshire, England, 3 m. S.E. of Southampton on the east shore of Southampton Water, and on a branch of the London & South Western railway. Here a Cistercian abbey was founded in 1237 by Henry III., and its ruins are extensive, including a great part of the cruciform church, abbot's house, chapter house and domestic buildings. The style is Early English and Decorated, and many beautiful details are preserved. The gatehouse was transformed into a fort in the time of Henry VIII. Netley Hospital for wounded soldiers (1 m. S.E. of the abbey), was built in 1856 after the Crimean War. It is a vast pile giving accommodation for upwards of a thousand patients, and is the principal military hospital in Great Britain.

**NETSCHER, GASPAR** (1639-1684), German portrait and genre painter, was born at Heidelberg in 1639. His father died when he was two years of age, and his mother, fleeing from the dangers of a civil war, carried him to Arnheim, where he was adopted by a physician named Tullekens. At first he was destined for the profession of his patron, but owing to his great aptitude for painting he was placed under an artist named de Koster, and, having also studied under Ter Borch, he set out for Italy to complete his education there. Marrying, however, at Liège, he settled at Bordeaux, and toiled hard to earn a livelihood by painting those small cabinet pictures which are now so highly valued on account of their exquisite finish. After removing to The Hague, he turned his attention to portrait-painting, and in this branch of his art was more successful. He was patronized by William III., and his earnings soon enabled him to gratify his own taste by depicting musical and conversational pieces. It was in these that Netscher's genius was fully displayed. The choice of these subjects, and the habit of introducing female figures, dressed in glossy satins, were imitated from Ter Borch; they possess easy yet delicate pencilling, brilliant and correct colouring, and pleasing light and shade; but frequently their refinement passes into weakness. The painter was gaining both fame and wealth when he died prematurely in 1684. His sons Constantyn (1668-1722), and Theodoros (1661-1732), were also painters after their father's style, but inferior in merit.

**NETTLE** (O. Eng. *netele*, cf. Ger. *Nessel*), the English equivalent of Lat. *Urtica*, a genus of plants which gives its name to the natural order Urticaceae. It contains about thirty species in the temperate parts of both east and west hemispheres. They are herbs covered with stinging hairs, and with unisexual flowers on the same or on different plants. The male flowers consist of a



perianth of four greenish segments enclosing as many stamens, which latter, when freed from the restraint exercised upon them by the perianth-segments while still in the bud, suddenly uncoil themselves, and in so doing liberate the pollen. The female perianth is similar, but encloses only a single seed-vessel with a solitary seed. The stinging hairs consist of a bulbous reservoir filled with acrid fluid, prolonged into a long slender tube, the extremity of which is finely pointed. By this point the hair penetrates the skin and discharges its irritant contents beneath the surface. Nettle tops, or the very young shoots of the nettle, may be used as a vegetable like spinach; but from the abundance of crystals (*cystoliths*) they contain they are apt to be gritty, though esteemed for their antiscorbatic properties, which they do not possess in any exceptional degree. The fibre furnished by the stems of several species is used for cordage or paper-making. Three species of nettle are wild in the British Isles: *Urtica dioica*, the common stinging nettle, which is a hairy perennial with staminate and pistillate flowers in distinct plants; *U. urens*, which is annual and, except for the stinging hairs, glabrous, and has staminate and pistillate flowers in the same panicle; and *U. pilulifera* (Roman nettle), an annual with the pistillate flowers in rounded heads, which occurs in waste places in the east of England, chiefly near the sea—the more virulent of the British species. From their general presence in the neighbourhood of houses, or in spots where house refuse is deposited, it has been suggested that the nettles are not really natives, a supposition that to some extent receives countenance from the circumstance that the young shoots are very sensitive to frost. In any case they follow man in his migrations, and by their presence usually indicate a soil rich in nitrogen. The trailing subterranean root-stock renders the common nettle somewhat difficult of extirpation.

**NETTLERASH, or URTICARIA**, a disorder of the skin characterized by an eruption resembling the effect produced by the sting of a nettle, namely, raised red or red and white patches occurring in parts or over the whole of the surface of the body and attended with great irritation. It may be acute or chronic. In the former variety the attack often comes on after indulgence in certain articles of diet, particularly various kinds of fruit, shell-fish, cheese, pastry, &c., also occasionally from the use of certain drugs, such as henbane, copoba, cubeb, turpentine, &c. There is at first considerable feverishness and constitutional disturbance, together with sickness and faintness, which either precede or accompany the appearance of the rash. The eruption may appear on any part of the body, but is most common on the face and trunk. The attack may pass off in a few hours, or may last for several days, the eruption continuing to come out in successive patches. The chronic variety lasts with interruptions for a length of time often extending to months or years. This form of the disease occurs independently of errors in diet, and is not attended with the feverish symptoms characterizing the acute attack. As regards treatment, the acute variety generally yields quickly to a purgative and the use of some antacid, such as magnesia or liquor potassae. The local irritation is allayed by sponging with a warm alkaline solution (soda, potash or ammonia), or a solution of acetate of lead, and a lotion of ichthyol has been found useful. Chronic cases have been known to benefit from the administration of creosote or salol.

**NETTLESHIP, HENRY** (1830–1893), English classical scholar, was born at Kettering on the 5th of May 1830. He was educated at Lancing, Durham and Charterhouse schools, and Corpus Christi College, Oxford. In 1861 he was elected to a fellowship at Lincoln, which he vacated on his marriage in 1870. In 1868 he became an assistant master at Harrow, but in 1873 he returned to Oxford, and was elected to a fellowship at Corpus. In 1878 he was appointed to succeed Edwin Palmer in the professorship of Latin, which post he held till his death at Oxford on the 10th of July 1893. Nettleship had been from the first attracted to the study of Virgil, and a good deal of his time was devoted to his favourite poet. After Congington's death in 1869, he saw his edition of Virgil through the press, and revised and corrected subsequent editions of the work. In 1875 he had

undertaken to compile a new Latin lexicon for the Clarendon Press, but the work proved more than he could accomplish, and in 1887 he published some of the results of twelve years' labour in a volume entitled *Contributions to Latin Lexicography*, a genuine piece of original work. In conjunction with J. E. Sandys, Nettleship revised and edited Seyffert's *Dictionary of Classical Antiquities*, and he contributed to a volume entitled *Essays on the Endowment of Research* an article on "The Present Relations between Classical Research and Classical Education in England," in which he pointed out the great value of the professorial lecture in Germany. In his views on the research question he was a follower of Mark Pattison, whose essays he edited in 1889 for the Clarendon Press. In *Lectures and Essays on Subjects connected with Latin Literature and Scholarship*, Nettleship revised and republished some of his previous publications. A second series of these, published in 1895, and edited by F. Haverfield, contains a memoir by Mrs M. Nettleship, with full bibliography.

See obituary notices in *The Times* (11th of July, 1893); *Classical Review* (October, 1893); *Oxford Magazine* (18th of October, 1893).

**NETTLESHIP, RICHARD LEWIS** (1846–1892), English philosopher, youngest brother of Henry Nettleship, was born on the 17th of December 1846, and educated at Uppingham and Balliol College, Oxford, where he held a scholarship. He won the Hertford scholarship, the Ireland, the Gaisford Greek verse prize, a Craven scholarship and the Arnold prize, but took only a second class in Litterae Humaniores. He became fellow and tutor of his college and succeeded to the work of T. H. Green, whose writings he edited with a memoir (London, 1880). He left an unfinished work on Plato, part of which was published after his death, together with his lectures on logic and some essays. His thought was idealistic and Hegelian. His literary style was excellent; but, though he had considerable personal influence on his generation at Oxford, a certain nebulousness of view prevented his making any permanent contribution to philosophy. He was fond of music and outdoor sports, and rowed in his college boat. He died on the 25th of August 1892, from the effects of exposure on Mont Blanc, and was buried at Chamounix.

**NETTLE TREE**, the name applied to certain trees of the genus *Celtis*, belonging to the family or natural order Ulmaceae. The best-known species have usually obliquely ovate, or lanceolate leaves, serrate at the edge, and marked by three prominent nerves. The flowers are inconspicuous, usually hermaphrodite, with a 4- or 5-parted perianth, as many stamens, a hairy disk and a 1-celled ovary with a 2-parted style. The fruit is succulent like a little drupe, a character which serves to separate the genus alike from the nettles and the elms, to both of which it is allied. *Celtis australis* is a common tree, both wild and planted, throughout the Mediterranean region extending to Afghanistan and the Himalayas; it is also cultivated in Great Britain. It is a rapidly growing tree, from 30 to 40 ft. high, with a remarkably sweet fruit, recalling a small black cherry, and was one of the plants to which the term "lotus" was applied by Dioscorides and the older authors. The wood, which is compact and hard and takes a high polish, is used for a variety of purposes. *C. occidentalis*, a North American species, is the hackberry (*q.v.*).

**NETTUNO**, a fishing village of the province of Rome, Italy, 2 m. E.N.E. of Anzio by rail, and 39 m. S.S.E. of Rome, 36 ft. above sea-level. Pop. (1901) 3406 (town), 5072 (commune). It has a picturesque castle built by Alexander VI. from the designs of Antonio da Sangallo the elder in 1496. It is said to have been a Saracen settlement. The picturesque costume of the women is now worn only at festivals. To the E. on the sandy coast on the way to Astura is a military camp and a range for the trial of field artillery.

**NETZE**, a river of Germany, having a small portion of its upper course in Poland. It is a right-bank tributary of the Warthe, and rises in the low-lying lake district, through which the Russo-German frontier runs, to the south of Inowrazlaw. The frontier crosses Lake Goplo, which is not far from the source of the Netze, which on leaving it (in Prussian territory), flows

north-west to the Trlonger lake, and continues thereafter in the same general direction, but with wide fluctuations, to Nakel. Here it joins the Bromberg canal, which gives access to the river Brabe and so to the Vistula. The Netze then turns west-south-west and waters the moorland (much of which, however, has been brought under cultivation) known as the Netzebruch. It joins the Warthe at Zantoch, after a course of 273 m. It is navigable for 130 m. up to the Bromberg canal and thereafter for smaller boats for 40 m. up to Pakosch on the Trlonger lake. Its drainage area is 5400 sq. m. From 1772 to 1807 that part of Poland which was given to Prussia at the first partition was known as the Netze District, as it extended along the Netze. It was almost all given back to Russia at the peace of Tilsit, but was restored to Prussia in 1815 under the treaty of Vienna.

**NEU-BRANDENBURG**, a town of Germany, in the grand duchy of Mecklenburg-Strelitz, is situated on a small lake called the Tollense See, 58 m. N.W. of Stettin by rail. Pop. (1905) 11,443. It is still partly surrounded with walls, and possesses four interesting old Gothic gates, dating from about 1300. The principal buildings are the Marienkirche, a Gothic building of the 13th century, the Johanniskirche, the town-hall and the grand ducal palace. It possesses a bronze statue of Fritz Reuter (1893); a monument to Bismarck (1895); another commemorating the war of 1870-71 (1895); a small museum of antiquities; and an art collection. On the other side of the lake is the grand ducal palace, Belvedere. Iron-founding, machine-making, wool-spinning and the making of paper, tobacco and musical instruments are carried on here, and the trade in wool and agricultural products is considerable. The horse fair is also important. Neu-Brandenburg was founded in 1248, and has belonged to Mecklenburg since 1202.

See Boll, *Chronik der Vorderstadt Neubrandenburg* (1875).

**NEUBREISACH**, a town and fortress of Germany in the imperial province of Alsace-Lorraine, situated on the Rhine-Rhone canal, 12 m. E. from Colmar by the railway to Freiburg-im-Breisgau. Pop. (1905—including a garrison of 2300 men) 3520. It is built in the form of a hexagon, and together with Fort Mortier, which lies on an arm of the Rhine opposite, forms a place of great strategic strength. It contains an Evangelical (garrison) church, a Roman Catholic church and a non-commissioned officers' school. There are electrical works in the town.

Neubreisach was founded by Louis XIV. in 1699 and fortified by Vauban, the Neubreisacher canal being constructed to transport the necessary materials. In the Franco-German War, it was bombarded by the Germans from the 2nd to the 10th of November 1870, when it capitulated.

See Wolff, *Geschichte des Bombardements von Schlettstadt und Neubreisach* (Berlin, 1874); and von Neumann, *Die Eroberung von Schlettstadt und Neubreisach im Jahre 1870* (Berlin, 1876).

**NEUBURG**, a town of Germany, in the kingdom of Bavaria, is pleasantly situated on the Danube, 12 m. W. of Ingolstadt, on the railway to Neouffingen. Pop. (1905) 8532. It is a place of ancient origin, but is chiefly noteworthy because formerly for two centuries it was the capital of the principality of Pfalz-Neuburg. Its most important building is the old residence of its princes, the handsomest part of which is in the Renaissance style of the 16th century. The town also contains an Evangelical and seven Roman Catholic churches, a town hall, several schools and convents, a theatre, and an historical museum with a valuable library. It has electrical works and breweries, while fruit and vegetables are cultivated in the neighbourhood, a considerable trade in these products being carried on by the Danube.

Neuburg was originally an episcopal see. In the 10th century it passed to the counts of Scheuern, and through them to Bavaria, being ceded to the Rhenish Palatinate at the close of a war in 1507. From 1557 to 1742 it was the capital of a small principality ruled by a cadet branch of the family of the elector palatine of the Rhine. This principality of Pfalz-Neuburg had an area of about 1000 sq. m. and about 100,000 inhabitants. In 1742 it was

united again with the Rhenish Palatinate, with which it passed in 1777 to Bavaria.

See Gremmel, *Geschichte des Herzogtums Neuburg* (Neuburg, 1872); and Führer *durch die Stadt Neuburg und deren Umgebung* (Neuburg, 1904).

**NEUCHÂTEL** (Ger. *Neuenburg*), one of the cantons of western Switzerland, on the frontier towards France. It is the only Swiss canton that is situated entirely in the Jura, of which it occupies the central portion (its loftiest summit is the Mont Racine, 4731 ft. in the Tête de Rang range). The canton has a total area of 311.8 sq. m., of which 267.1 sq. m. are reckoned "productive" (forests occupying 88.6 sq. m. and vineyards 4.4 sq. m.). It consists, for the most part, of the longitudinal ridges and valleys characteristic of the Jura range, while its drainage is very unequally divided between the Thièle or Zihl, and the Doubs, which forms part of the north-west boundary of the canton, and receives only the streams flowing from the Le Locle and La Chaux de Fonds valley. Three regions make up the territory. That stretching along the shore of the lake is called *Le Vignoble* (from its vineyards) and extends from about 1500 ft. to 2300 ft. above the sea-level. An intermediate region is named *Les Vallées*, for it consists of the two principal valleys of the canton (the Val de Ruz, watered by the Seyon, and the Val de Travers, watered by the Areuse) which lie to a height of about 2300 ft. to 3000 ft. above the sea-level. The highest region is known as *Les Montagnes*, and is mainly composed of the long valley in which stand the industrial centres of La Chaux de Fonds (*q.v.*), and Le Locle (*q.v.*) to which must be added those of La Sagne, Les Ponts and Les Verrières, the elevation of these upland valleys varying from 3000 ft. to 3445 ft. The canton is well supplied with railways, the direct line from Bern past Kerzers (Châtres), Neuchâtel, the Val de Travers and Les Verrières to Pontarlier for Paris passing right through it, while La Chaux de Fonds is connected by a line past Le Locle with Morteau in France. Other lines join the capital, Neuchâtel, to La Chaux de Fonds, as well as to Yverdon at the south-west extremity of the lake, and to St Blaise at its north-east end, not very far from Bienne.

In 1900 the population numbered 126,270 souls according to the federal census (a cantonal census of 1906 makes the figure at that date 134,014), of whom 104,551 were French-speaking, 17,629 German-speaking and 3664 Italian-speaking, while 107,201 were Protestants, 17,731 Romanists or Old Catholics, and 2020 Jews. There are three "established and state-endowed" churches, the National Evangelical (in 1907 a proposal to disestablish it was rejected by a huge majority), the Roman Catholic, and the Old Catholic (this sect in La Chaux de Fonds only), while the pastors of the Free Evangelical church and of the Jews (mostly in La Chaux de Fonds) are so far recognized as such by the state as to be exempt from military service.

Besides the capital, Neuchâtel (*q.v.*), the chief towns are La Chaux de Fonds (the most populous of all), Le Locle and Fleurier (3746), the principal village in the Val de Travers.

The most valuable mineral product is asphalt, of which there is a large and rich deposit in the Val de Travers, belonging to the state but worked by an English company. The wine of the Vignoble region (both sparkling and still) is plentiful and has a good reputation, the red wines of Neuchâtel, Boudry and Cortailled being largely exported, though the *petit vin blanc* of Neuchâtel is all but wholly consumed within the canton. Absinthe is largely manufactured in the Val de Travers, but lace is no longer made there as of old. The well-known manufacture of Suard's chocolate is at Serrières, practically a suburb of the town of Neuchâtel, while in the canton there are also cement factories and stone quarries. But the most characteristic industry is that of watch-making and the making of gold watch cases, which is chiefly carried on (since the early 18th century) in the highland valleys of La Chaux de Fonds and of Le Locle, as well as at Fleurier in the Val de Travers. At Couvet, also in the Val de Travers, there is a large factory of screws and knitting machines.

The canton is divided into 6 administrative districts, which

comprise 63 communes. The cantonal constitution dates in its main features from 1858, but has been modified in several important respects. The legislature or *Grand Conseil* consists of members elected (since 1903) in the proportion of one to every 1200 (or fraction over 600) of the population, and holds office for three years, while since 1906 the principles of proportional representation and minority representation obtain in these elections. Since 1906 the executive of 5 members (since 1882) or *Conseil d'Etat* is elected by a popular vote. The 2 members of the federal *Conseil des États* are named by the Grand Conseil, but the 6 members of the federal *Conseil National* are chosen by a popular vote. Since 1879, 3000 citizens have the right of "facultative referendum" as to all laws and important decrees, while since 1882 the same number have the right of initiative as to all legislative projects, this right as to the *partial* revision of the cantonal constitution dating as far back as 1848, the number in the case of a *total* revision having been raised in 1906 to 5000.

We first hear of the *notum castellum, regalissimum sedem* in the will (1011) of Rudolf III., the last king of Burgundy, on whose death (1032) that kingdom reverted to the empire. About 1034 the emperor Conrad II. gave this castle to the lord of several neighbouring fiefs, his successors establishing themselves permanently there in the 12th century and then taking the title of "count." In 1288 the reigning count resigned his domains to the emperor Rudolf, who gave them to the lord of Châlon-sur-Saône, by whom they were restored to the count of Neuchâtel on his doing homage for them. This act decided the future history of Neuchâtel, for in 1393 the house of Châlon succeeded to the principality of Orange by virtue of a marriage contracted in 1388. The counts gradually increased their dominions, so that by 1373 they held practically all of the present canton, with the exception of the lordship of Valangin (the Val de Ruz and Les Montagnes, this last region only colonized in the early 14th century), which was held by a cadet line of the house till bought in 1502. In 1395 the first house ended in an heiress, who brought Neuchâtel to the count of Freiburg im Breisgau. As early as 1290 the reigning count had made an alliance with the Swiss Fribourg, in 1308 with Bern, and about 1324 with Soleure, but it was not till 1406 that an "everlasting alliance" was made with Bern (later in 1495 with Fribourg, and in 1501 with Lucerne). This alliance resulted in bringing the county into the Swiss confederation four centuries later, while it also led to contingents from Neuchâtel helping the Confederates from the battle of St Jakob (1444) onwards right down into the early 18th century. In 1457, through another heiress, the county passed to the house of the marquises of Baden-Hochberg, and in 1504 similarly to that of Orléans-Longueville (a bastard line of the royal house of France). From 1512 to 1529 the Swiss occupied it as the count was fighting for France and so against them. In 1532 the title of "prince" was taken, while by the treaty of Westphalia (1648) the principality became sovereign and independent of the empire. In 1530 (the very year Farel introduced the Reformation at Neuchâtel) the overlordship enjoyed by the house of Châlon-Orange passed, by virtue of a marriage contracted in 1515, to that of Nassau-Orange, the direct line of which ended in 1702 in the person of William III., king of England. In 1707 the Longueville house of Neuchâtel also became extinct, and a great struggle arose as to the succession. Finally the parliament (states) of Neuchâtel decided in favour of Frederic I., the first king of Prussia, whose mother was the elder paternal aunt of William III., and so heiress of the rights (given in 1288) of the house of Châlon, to which the fief had reverted on the extinction of the line of the counts of Neuchâtel. Thus the act of 1288 determined the fate of the principality, partly because Frederic I. was a Protestant, while the other claimants were Romanists. The nominal rule of the Prussian king (for the county enjoyed practical independence) lasted till 1857, with a brief interval from 1806 to 1814, when the principality was held by Marshal Berthier, by virtue of a grant from Napoleon. In 1814 its admission into the Swiss confederation was proposed and was effected in 1815, the new canton being the only non-republican member, just as the hereditary rulers of Neuchâtel were the last to maintain their position in

Switzerland. This anomaly led in 1848 to the establishment (attempted in 1831) of a republican form of government, brought about by a peaceful revolution led by A. M. Piaget. A royalist attempt to regain power in 1856 was defeated, and finally, after long negotiations, the king of Prussia renounced his claims to sovereignty, though retaining the right (no longer exercised) to bear the title of "prince of Neuchâtel." Thus in 1857 Neuchâtel became a full republican member of the Swiss confederation.

**BIBLIOGRAPHY**—A. Bachelin, *L'Horlogerie Neuchâteloise* (Neuchâtel, 1888); E. Bourgeois, *Neuchâtel et la politique prussienne en Franche Comté, 1702-1713* (Paris, 1887); J. Boyve, *Annales historiques du comté de Neuchâtel et de Valangin* (6 vols., Berne and Neuchâtel, 1855); F. de Chambrier, *Histoire de Neuchâtel et Valangin jusqu'à l'annexion de la maison de Prusse, 1707* (Neuchâtel, 1840); L. Grandpierre, *Histoire du canton de Neuchâtel sous les rois de Prusse, 1707-1848* (Neuchâtel, 1880); L. Junod, *Histoire du canton de Neuchâtel sous les rois de Prusse, 1707-1848* (Neuchâtel, 1889); A. Humbert and J. Clerc, *A. M. Piaget et la république neuchâteloise de 1848 à 1858* (2 vols., Neuchâtel, 1888-1895); G. A. Matile, *Mémoires de l'histoire de Neuchâtel* (3 vols., Neuchâtel, 1844-1848); and *Histoire de la seigneurie de Valangin jusqu'à sa réunion à la directe, 1502* (Neuchâtel, 1852); *Musée Neuchâtelois* (published by the Cantonal Historical Society), from 1864; *Le Patois neuchâtelois* (an anthology) (Neuchâtel, 1895); A. Pfeighart, *Die schweizerische Uhrenindustrie* (Leipzig, 1908); E. Quartier-la-Tente, *Revue historique et monographique des communes du canton de Neuchâtel* (Neuchâtel, 1897-1904). (W. A. B. C.)

**NEUCHÂTEL**, capital of the above Swiss canton, situated near the north-east corner of the lake of Neuchâtel. It is the meeting-point of several important railway lines, from Bern past Kerzers (27 m.), from Bienné (19 m.), from La Chaux de Fonds (10 m.), from Pontarlier (in France), by the Val de Travers, (333 m.), and from Yverdon (23 m.). The railway station (1575 ft.) at the top of the town is connected by an electric tramway with the shore of the lake some 150 ft. lower. The older portion of the town is built on the steep slope of the Chaumont, and originally the waters of the lake bathed the foot of the hill on which it stood. But the gradual growth of alluvial deposits, and more recently the artificial embankment of the shore of the lake, have added much dry ground, and on this site the finest modern buildings have been erected. The 16th-century castle and the 13th-century collegiate church of Notre Dame (now Protestant) stand close together and were founded in the 12th century when the counts took up their permanent residence in the town, to which they granted a charter of liberties in 1214. Among the buildings on the quays are the Musée des Beaux Arts (modern Swiss paintings and also various historical collections, including that of Desor relating to the Lake Dwellings), the Gymnase or Collège Latin (in which is also the museum of natural history and the town library), the university (refounded in 1866 and raised from the rank of an academy to that of a university in 1909), the École de Commerce and the post office. The town owes much to the gifts of citizens. Thus David de Purry (1709-1786) founded the town hospital and built the town hall, while James de Purry bequeathed to the town the villa in which the ethnographical museum has been installed (1904). In 1811 J. L. de Pourtales (1722-1814) founded the hospital which bears his name, while in 1844 A. de Meuron (1780-1852) constructed the lunatic asylum at Préfargier, a few miles from the town. Among natives of the town are the theologians J. F. Ostervald (1663-1747) and Frédéric Godet (1812-1900), the geologist E. Desor (1811-1882), the local historian G. A. Matile (1807-1881) and the politicians A. M. Piaget (1802-1870) and Numa Droz (1844-1899). Neuchâtel (partly because very good French is spoken there) attracts many foreign students, while the town is a literary centre. In 1900 Neuchâtel numbered 20,843 inhabitants (in 1850 only 7727 and in 1870, 12,683), 15,277 being French-speaking and 4,553 German-speaking; there were 17,237 Protestants, 3450 Romanists and 80 Jews. (W. A. B. C.)

**NEUCHÂTEL, LAKE OF.** This lake, in W. Switzerland, is with the neighbouring lakes of Bienné and Morat (both connected with it by canals), the modern representative of the large body of water which at one time seems to have filled the whole of the lower valley of the Aar. It is now the most considerable sheet

of water which is wholly within Switzerland (since parts of those of Geneva and Constance belong to foreign countries), though it does not belong entirely to any one Canton—of its total area of 92½ sq. m., 36½ sq. m. are in the Canton of Neuchâtel and rather over 33 sq. m. in that of Vaud, while Fribourg claims 20½ sq. m. and Berne 2 sq. m. It is about 23½ m. in length, varies from 3½ to 5 m. in width, and has a maximum depth of 502 ft., while its surface is 1427 ft. above sea-level. It is mainly formed by the Thièle or Zihl river, which enters it at its south-western end and issues from it at its north-eastern extremity, but it also receives, near its north-west end, the Areuse (flowing through the Val de Travers) and the Seyon (which traverses the Val de Vuz), as well as, near its north-east end, the Broye (that flows through a canal from the Lake of Morat). Successive drainages have brought to light the remains of many lake dwellings, of which there is a good collection in the natural history museum at Neuchâtel. The scenery of the lake, though pleasing, cannot compare with that of the other Swiss lakes, despite the fact that from it the giants of both the Mont Blanc and Bernese Oberland ranges are clearly seen. The first steamer was placed on the lake in 1827. On the south-eastern shore the picturesque and historical little town of Estavayer is the chief place. At the south-western extremity of the lake is Yverdon (the *Eborodunum* of the Romans and the residence of the educationalist Pestalozzi, 1806–1825). Far more populated is the north-western shore, where, from S.W. to N.E., we find Grandson (famous for the battle of 1476 wherein Charles the Bold, duke of Burgundy, was defeated by the Swiss), Cortaillon (producing excellent sparkling wine), Serrières (with the famous manufactures of Suchard chocolate) and Neuchâtel itself. On the north shore is La Tène, famous for the remarkable relics of the Iron Age that have been discovered there. (W. A. B. C.)

**NEUENAH**, a spa of Germany, in the Prussian Rhine province, situated at the foot of a basalt peak, in the pleasant valley of the Ahr, 10 m. N.W. of Remagen on the Rhine by the railway to Adenau. Pop. (1905) 3388. It is well laid out, has an Evangelical and two Roman Catholic churches, and carries on a considerable trade in the red wines of the district. There are five alkaline springs with temperatures from 60° to 102° F., the waters of which are specific in chronic catarrh of the respiratory organs, gout, rheumatism and diabetes. In the immediate vicinity lies the Apollinaris spring.

See Schmitz, *Erfahrungen über Bad Neuenahr* (5th ed., Ahrlweil, 1887); and Schwenke, *Die Kurmittel des Bades Neuenahr* (Halle, 1900).

**NEUENDORF**, a village of Germany, in the province of Brandenburg, 2 m. E. from Potsdam, on the Nuthe, with a station on the railway from Berlin to Potsdam. Pop. (1905) 6877. The place has considerable industries, chief among which are carpet-weaving, jute-spinning and the manufacture of railway plant. Within its area lies the colony of Nowawes laid out by Frederick the Great in 1754.

**NEUFCHÂTEAU**, a town of eastern France, in the department of Vosges at the confluence of the Meuse and the Mouzon, 40 m. W.N.W. of Épinal by rail. Pop. (1906) 3924. The churches of St Christopher (13th and 15th centuries) and St Nicholas, the latter combining the Romanesque and Gothic styles and built above a Romanesque crypt, are of interest. A sub-prefecture, a tribunal of first instance and communal colleges are among the public institutions. Neufchâteau carries on wool-spinning and the manufacture of embroidery, nails and chains. The town, which is said to occupy the site of the Roman *Neomagus*, belonged in the middle ages to the dukes of Lorraine, ruins of whose château are still to be seen. In 1641 it passed to France.

**NEUHOLDENSLEBEN**, a town of Germany, in the province of Prussian Saxony on the Ohre, situated 18 m. N.W. from Magdeburg by the railway to Obisfelde and at the junction of a line to Eisenben. Pop. (1905) 10,421. It has an Evangelical church, an old equestrian statue of Henry the Lion and a gymnasium. There are several active industries, notably the manufacture of majolica and terra-cotta wares, machinery,

gloves, beer, malt, cheese and sugar, while large pig markets are held here.

See Behrends, *Chronik der Stadt Neuholdensleben* (new ed., 1903).

**NEUHOF, THEODORE STEPHEN, BARON VON** (c. 1690–1756), German adventurer and for a short time nominal king of Corsica, was a son of a Westphalian nobleman and was born at Metz. Educated at the court of France, he served first in the French army and then in that of Sweden. Baron de Goertz, minister to Charles XII., realizing Neuhoof's capacity for intrigue, sent him to England and Spain to negotiate with Cardinal Alberoni. Having failed in this mission he returned to Sweden and then went to Spain, where he was made colonel and married one of the queen's ladies-in-waiting. Deserting his wife soon afterwards he repaired to France and became mixed up in Law's financial affairs; then he wandered about Portugal, Holland and Italy, and at Genoa he made the acquaintance of some Corsican prisoners and exiles, whom he persuaded that he could free their country from Genoese tyranny if they made him king of the island. With their help and that of the bey of Tunis he landed in Corsica in March 1736, where the islanders, believing his statement that he had the support of several of the great powers, proclaimed him king. He assumed the style of Theodore I., issued edicts, instituted an order of knighthood, and waged war on the Genoese, at first with some success. But he was eventually defeated, and civil broils soon broke out in the island; the Genoese having put a price on his head and published an account of his antecedents, he left Corsica in November 1736, ostensibly to seek foreign assistance. After trying in vain to induce the grand duke of Tuscany to recognize him, he started off on his wanderings once more until he was arrested for debt in Amsterdam. On regaining his freedom he sent his nephew to Corsica with a supply of arms; he himself returned to the island in 1738, 1739 and 1743, but the combined Genoese and French forces and the growing strength of the party opposed to him again drove him to wandering about Europe. Arrested for debt in London he regained his freedom by mortgaging his "kingdom" of Corsica, and subsisted on the charity of Horace Walpole and some other friends until his death in London on the 11th of December 1756. His only son, Frederick (c. 1725–1797), served in the army of Frederick the Great and afterwards acted as agent in London for the grand-duke of Württemberg.

Frederick wrote an account of his father's life, *Mémoires pour servir à l'histoire de la Corse*, and also an English translation, both published in London in 1768. In 1795 he published a new edition on *Description of Corsica with an account of its union to the crown of Great Britain*. See also Fitzgerald, *King Theodore of Corsica* (London, 1890).

**NEULLY-SUR-SEINE**, a town of northern France, in the department of Seine, 3½ m. N.W. of the centre of Paris, of which it is a suburb, between the fortifications and the Seine. Pop. (1906) 39,222. A castle at Neully, built by the count of Argenson in the 18th century, ultimately became the property and favourite residence of the duke of Orleans (Louis Philippe), the birthplace of nearly all his children, and the scene of the offer of the crown in 1830. The buildings were pillaged and burned by the mob in 1848. The park, which extended from the fortifications to the river, as well as the neighbouring park of Villiers (also belonging to the princes of Orleans), was broken up into building lots, and is occupied by many small middle-class houses and a few fine villas. Within the line of the fortifications, but on Neully soil, stands the chapel of St Ferdinand, on the spot where the duke of Orleans died in 1842 from the results of a carriage accident. The stained-glass windows were made at Sèvres after designs by Ingres; the ducal cenotaph, designed by Ary Scheffer, was sculptured by de Triqueti; and the chapel also contains a "Descent from the Cross," by the last-named artist, and an angel executed in Carrara marble by the princess Marié d'Orleans, sister of the duke. The fine bridge, designed in the 18th century by Perronet, is noteworthy as the first level bridge constructed in France. The Galignani Institution, founded by the brothers Galignani for aged booksellers, printers and others, has accommodation for 100 residents. The manufacturers

include perfumery, chocolate, colours, varnish, automobiles, carpets, &c.

**NEUMANN, FRANZ ERNST** (1798–1895), German mineralogist, physicist and mathematician, was born at Joachimstal on the 11th of September 1798. In 1815 he interrupted his studies at Berlin to serve as a volunteer in the campaign against Napoleon, and was wounded in the battle of Ligny. Subsequently he entered Berlin University as a student of theology, but soon turned to scientific subjects. His earlier papers were mostly concerned with crystallography, and the reputation they gained him led to his appointment as Privatdozent at Königsberg, where in 1828 he became extraordinary, and in 1829 ordinary, professor of mineralogy and physics. In 1831, from a study of the specific heats of compounds, he formulated "Neumann's law," which expressed in modern language runs: "The molecular heat of a compound is equal to the sum of the atomic heats of its constituents." Devoting himself next to optics, he produced memoirs which entitle him to a high place among the early searchers after a true dynamical theory of light. In 1832, by the aid of a particular hypothesis as to the constitution of the ether, he reached by a rigorous dynamical calculation results agreeing with those obtained by A. L. Cauchy, and succeeded in deducing laws of double refraction closely resembling those of A. J. Fresnel; and in subsequent years he attacked the problem of giving mathematical expression to the conditions holding for a surface separating two crystalline media, and worked out from theory the laws of double refraction in strained crystalline bodies. He also made important contributions to the mathematical theory of electrodynamics, and in papers published in 1845 and 1847 established mathematically the laws of the induction of electric currents. His last publication, which appeared in 1878, was on spherical harmonics (*Beiträge zur Theorie der Kugelfunctionen*). He took part in founding the Mathematisch-Physikalisches Seminar, to give students a practical acquaintance with the methods of original research. He retired from his professorship in 1876, and died at Königsberg on the 23rd of May 1895. His son, **CARL GOTTFRIED NEUMANN** (b. 1832), became in 1858 Privatdozent, and in 1863 extraordinary professor of mathematics at Halle. He was then appointed to the ordinary chair of mathematics successively at Basel (1863), Tübingen (1865) and Leipzig (1868).

**NEUMANN, KARL FRIEDRICH** (1793–1870), German orientalist, was born, under the name of Bamberger, at Reichsmansdorf, near Bamberg, on the 28th of December 1793. He studied philosophy and philology at Heidelberg, Munich and Göttingen, became a convert to Protestantism and took the name of Neumann. From 1822 to 1825 he was a teacher at Spire; then he learned Armenian in Venice and visited Paris and London. In 1829 he went to China, where he studied the language and amassed a large library of valuable books and manuscripts. These, about 12,000 in number, he presented to the royal library at Munich. Returning to Germany in 1831 Neumann was made professor of Armenian and Chinese in the university of Munich. He held this position until 1852, when, owing to his pronounced revolutionary opinions, he was removed from his chair. Ten years later he settled in Berlin, where he died on the 17th of March 1870.

Neumann's leisure time after his enforced retirement was occupied in historical studies, and besides his *Geschichte des englischen Reichs in Asien* (Leipzig, 1851), he wrote a history of the United States of America, *Geschichte der Vereinigten Staaten von Amerika* (Berlin, 1861–1866). His other works include *Versuch einer Geschichte der armenischen Literatur* (Leipzig, 1836); *Die Völker des südlichen Russland* (1846, and again 1855); and *Geschichte des englisch-chinesischen Kriegs* (1846, and again 1855). He also issued some translations from Chinese and Armenian: *Catechism of the Shamans* (1831); *Vahram's Chronicle of the Armenian Kingdom in Cilicia* (1831) and *History of the Pirates in the China Sea* (1831). The journal of the Royal Asiatic Society (London, 1871) contains a full list of his works.

**NEUMAYR, MELCHIOR** (1845–1890), German palaeontologist, was born at Munich on the 24th of October 1845, the son of Max von Neumayr, a Bavarian Minister of State. He was educated in the university of Munich, and completed his studies

at Heidelberg, where he graduated Ph.D. After some experience in field-geology under C. W. von Gümbel he joined the Austrian geological survey in 1868. Four years later he returned to Heidelberg, but in 1873 he was appointed professor of palaeontology in Vienna, and occupied this post until his death on the 29th of January 1890. His more detailed researches related to the Jurassic and Cretaceous Ammonoites and to the Tertiary freshwater mollusca; and in these studies he sought to trace the descent of the species. He dealt also with the zones of climate during the Jurassic and Cretaceous periods, and endeavoured to show that the equatorial marine fauna differed from that of the two temperate zones, and the latter from that of the arctic zone, much as the faunas of similar zones differ from each other in the present day; see his "Über klimatische Zonen während der Jura und Kreidezeit" (*Denkschr. K. Akad. Wiss. Wien*, 1883); he was author also of *Erdschichte* (2 vols., 1887); and *Die Stämme des Tierreiches* (vol. 1 only, 1889). Obituary by Dr W. T. Blandford in *Quart. Journ. Geol. Soc.* (1890).

**NEUMÜNSTER**, a town of Germany, in the Prussian province of Schleswig-Holstein, lies on both banks of the small river Schwale, in the basin of the Stör, 40 m. N. of Altona-Hamburg by rail, and at the junction of lines to Kiel, Vamdrup (Denmark) and Tøning. Pop. (1905) 31,347. It has an Evangelical and a Roman Catholic church and several schools. It is, after Altona, the most important industrial town in the province, and contains extensive cloth-factories, besides manufactories of leather, cotton, wadding, carpets, paper, machinery, beer and sweetmeats. Its trade is also brisk. The name, which was originally Wipendorp, is derived from an Augustine monastery, founded in 1130 by Vicelin, the apostle of Holstein, and is mentioned as "novum monasterium" in a document of 1136. Its industrial importance began in the 17th century, when the cloth-workers of Segeberg, a town to the south-east, migrated to it. It became a town in 1870.

See *Kirm, Geschichte der Stadt Neumünster* (1900); and Dittmann, *Aus dem alten Neumünster* (1879).

**NEUNKIRCHEN**, or OBER-NEUNKIRCHEN, a town of Germany, in the Prussian Rhine province, on the Bliès, 12 m. N.W. of Saarbrücken by rail. Pop. (1905) 32,358, consisting almost equally of Protestants and Roman Catholics. It contains two Gothic Evangelical and a Romanesque Roman Catholic church, several schools, and a monument to Freiherr von Stumm (d. 1901), a former owner of the iron-works here. The principal industrial establishment is a huge iron-foundry, employing upwards of 4800 hands, and producing about 320,000 tons of pig-iron per annum; and there are also boiler-works, saw-mills, soap manufactories and a brewery. Around the town are important coal mines from which about 2½ million tons of coal are raised annually. The castle built in 1570 was destroyed in 1797, and is now a ruin. The town is first mentioned in 1280, and became important industrially during the 18th century.

**NEUQUEN**, an inland territory of Argentina on the Chilean frontier, between the Colorado and Limay rivers, with the province of Mendoza on the N. and the territory of Río Negro on the E. and S. Area, 42,345 sq. m. Pop. (1895) 14,517; (1904, estimate) 18,022. The greater part of the territory is mountainous, with fertile, well-watered valleys and valuable forests. The eastern part, however, contains large barren plains, showing some stunted vegetation, and having numerous saline deposits. Long droughts prevail in this region and there is no inducement for settlement, the nomadic Indians visiting it only on their hunting expeditions. Guanacos and Argentine hares are found in abundance in Neuquen, and to a lesser degree the South American ostrich. The Neuquen, which unites with the Limay near the 68th meridian to form the Río Negro, is the principal river of the territory. The largest of a group of beautiful lakes in the higher Andean valleys is the celebrated Nahuel-Huapi (Lion Grass), which is nearly 50 m. long from E. to W. and about 20 m. from N. to S. at its widest part, and which lies partly in the S.W. angle of the territory, partly in Río Negro, and partly in the republic of Chile. It is the source of the Río

Limay and receives the overflow from two smaller neighbouring lakes. The temperature of the Andean region is cold even in summer, but on the lower plains it is hot in summer, and only moderately cold in winter. The principal industry is the raising of stock for the Chilean markets, as there is little cultivation. Cereals, forage crops, vegetables and fruits of the cold temperate zone can be produced easily, but distance from markets and lack of transport have restricted their production to local needs. The territory is reached by a light-draft river steamer which ascends the Rio Negro to Fort Roca at the confluence of the Limay and Neuquen, and by a branch of the Great Southern railway from Bahia Blanca to the same point. The population is concentrated in a few small towns on the rivers and in some colonies, established by the national government to check Chilean invasions, in the fertile districts of the Andes. A majority of the population, however, is of Chilean origin. The capital is Chos Malal, a small town on the upper Neuquen, in the mountainous district in the northern part of the territory.

**NEURALGIA** (Gr. *νεῦρον*, nerve, and *άλγος*, pain), a term denoting strictly the existence of pain in some portion or throughout the whole of the distribution of a nerve without any distinctly recognizable structural change in the nerve or nerve centres. This strict definition, if adhered to, however, would not be applicable to a large number of cases of neuralgia; for in not a few instances the pain is connected with some source of irritation, by pressure or otherwise, in the course of the affected nerve; and hence the word is generally used to indicate pain affecting a particular nerve or its branches from any cause. There are few ailments which give rise to greater human suffering. The existence of neuralgia usually betokens a depressed or enfeebled state of health. It is often found to affect the hereditarily rheumatic or gouty. In weakened conditions of the system from improper or insufficient food, or as a result of any drain upon the body, or in anaemia from any cause, and in such diseases as syphilis or malaria, neuralgia is a frequent concomitant. Any strain upon the nervous system, such as mental overwork or anxiety, is a potent cause; or exposure to cold and damp, which seems to excite irritation in a nerve already predisposed to suffer. But irritation may be produced by numerous other causes besides this—such as a decayed tooth, diseased bone, local inflammations in which nerves are implicated, by some source of pressure upon a nerve trunk, or by swelling of its sheath in its passage through a bony canal or at its exit upon the surface.

The pain is generally localized, but may come to extend beyond the immediate area of its first occurrence. It is usually of paroxysmal character, and not unfrequently periodic, occurring at a certain time of the day or night. It varies in intensity, being often of the most agonizing character, or less severe and more of a tingling kind. Various forms of perverted nerve function may be found co-existing with or following neuralgia. Thus there may be hyperaesthesia, anaesthesia, paralysis, or alterations of nutrition, such as wasting of muscles, whitening of the hair, &c.

The forms in which neuralgia most commonly shows itself are facial neuralgia or tic douloureux, migraine (hemispheric or brow-ague), intercostal neuralgia and sciatica.

**Facial neuralgia**, or *tic douloureux*, affects the great nerve of sensation of the face (fifth nerve), and may occur in one or more of the three divisions in which the nerve is distributed. It is usually confined to one side. When the first or upper division of the nerve is involved the pain is mostly felt in the forehead and side of the head. It is usually of an intensely sharp, cutting or burning character, either constant or with exacerbations, and often periodic, returning at a certain hour each day while the attack continues. The skin over the affected part is often red and swollen, and, even after the attack has abated, feels stiff and tender to the touch. In this, as in all forms of neuralgia, there are certain localities where the pain is more intense, these "painful points," as they are called, being for the most part in those places where the branches of the nerves emerge from bony canals or pierce the fascia to ramify in the skin. Hence, in this form, the greater severity of the pain above the eyebrow and

along the side of the nose. There is also pain in the eyelid, redness of the eye, and flow of tears. When the second division of the nerve is affected the pain is chiefly in the cheek and upper jaw, the painful points being immediately below the lower eyelid, over the cheek bone, and about the upper lip. When the third division of the nerve suffers the pain affects the lower jaw, and the chief painful points are in front of the ear and about the chin.

*Hemispheric, migraine, brow-ague and sick headache* are various terms employed to describe what by some is considered to be another form of neuralgia. An attack may come on suddenly, but, in general, begins by a dull aching pain in the brow or temple, which steadily increases in severity and extent, but remains usually limited to one side of the head. It attains at times an extreme degree of violence, and is apt to be aggravated by movement, loud noises or bright light. Accompanying the pain there is more or less of nausea, and when the attack reaches its height vomiting may occur, after which relief comes, especially if sleep supervene. An attack of this kind may last for a few hours or for a whole day, and after it is over the patient feels comparatively well. It may recur periodically, or, as is more common, at irregular intervals. During the paroxysms, or even preceding them, certain sensory disturbances may be experienced, more especially affections of vision, such as ocular spectra, hemiopia, diplopia, &c. Gout, cystrastrin and intestinal toxæmia have been put forward as causes of migraine, and Sir W. Gowers regards it as the equivalent of a true epileptic attack.

**Intercostal neuralgia** is pain affecting the nerves which emerge from the spinal cord and run along the spaces between the ribs to the front of the body. This form of neuralgia affects the left side more than the right, is much more common in women than in men, and occurs generally in enfeebled states of health. It might be mistaken for pleurisy or some inflammatory affection of the lungs; but the absence of any chest symptoms, its occurrence independently of the acts of respiration, and other considerations well establish the distinction. The specially painful points are chiefly at the commencement of the nerve as it issues from the spinal canal, and at the extremities towards the front of the body, where it breaks up into filaments which ramify in the skin. This form of neuralgia is occasionally the precursor of an attack of shingles (*Herpes zoster*) as well as a result of it.

**Sciatica** is another of the more common forms of neuralgia. It affects the great sciatic nerve which emerges from the pelvis and runs down the leg to the foot. It is in most instances traceable to exposure to cold or damp, to overuse of the limbs in walking, &c. Any source of pressure upon the nerve within the pelvis, such as may be produced by a tumour or even by constipation of the bowels, may excite an attack of sciatica. It is often connected with a rheumatic or gouty constitution. In general the nerve of one side only is affected. The pain which is felt at first a little behind the hip-joint steadily increases in severity and extends along the course of the nerve and its branches in many instances as far as the toes. The specially painful points are about the knee and ankle joints; besides which a feeling of numbness is experienced throughout the whole limb. In severe cases all movement of the limb aggravates the pain, and the patient is obliged to remain in bed. In prolonged attacks the limb may waste and be drawn up and fixed in one position. Attacks of sciatica are often attended with great suffering, and are apt to be very intractable to treatment.

In the treatment of all forms of neuralgia it is of first importance to ascertain if possible whether any constitutional morbid condition is associated with the malady. When the attack is periodic the administration of a large dose of quinine two or three hours previous to the usual time of the seizure will often mitigate, and may even prevent the paroxysm. Many topical applications are of great efficacy. Liniments containing opium, belladonna or aconite rubbed into the affected part will often soothe the most severe local pain. And antipyrin, phenacetin, aspirin and similar analgetics are commonly taken. The plan at one time resorted to of dividing or excising a portion of the affected nerve is now seldom employed, but the operation

of nerve-stretching in some forms of neuralgia, notably sciatica, is sometimes successful. It consists in cutting down upon and exposing the nerve, and in seizing hold and drawing upon it so as to stretch it. Such an operation is obviously justifiable only in cases where other less severe measures have failed to give relief. The employment of electricity, in long continued and intractable forms of neuralgia, proves in many instances eminently serviceable. In the severest forms of tic douloureux complete relief has followed the extirpation of the Gasserian ganglion. (F. W. Mo.)

**NEURASTHENIA** (Gr. *νεῦρον*, nerve, and *ἀσθένεια*, weakness), the general medical term for a condition of weakness of the nervous system. The symptoms may present themselves as follows: (1) general feeling of malaise, combined with a mixed state of excitement and depression; (2) headache, sometimes with the addition of vertigo, deafness and a transitory clouding of consciousness simulating *petit mal* or *migraine*; (3) disturbed and restless, unrefreshing sleep, often troubled with dreams; (4) weakness of memory, especially for recent events; (5) blurring of sight, noises or ringing in the ears; (6) variable disturbances of sensibility, especially scattered analgesia (partial and symmetrical) affecting the backs of the hands especially, and in women the breasts; (7) various troubles of sympathetic origin, notably localized coldness, particularly in the extremities, morbid heats, flushings and sweats; (8) various phenomena of nervous depression associated with functional disturbances of organs, e.g. muscular weakness, lack of tone, and sense of fatigue upon effort, dyspepsia and gastric atony with dilatation of the stomach and gastralgia; pseudo-anginal attacks and palpitation of the heart; loss of sexual power with nocturnal pollutions and premature ejaculations leading to apprehension of oncoming impotence. Objective signs met with in organic disease are absent, but the knee-jerks are usually exaggerated.

According to the complexity of symptoms, the neurasthenia is more particularly defined as cerebral, spinal, gastric and sexual. The cerebral form is sometimes termed *psychasthenia*, and is liable to present morbid fears or phobias, e.g. agoraphobia (fright in crowds), monophobia (fright of being alone), claustrophobia (fright of being in a confined place), anthropophobia (fright of society), batophobia (fright of things falling), siderodromophobia (fright of railway travelling). There may also be mental ruminations, in which there is a continuous flow of connected ideas from which there is no breaking away, often most insistent at night and leading to insomnia. Sometimes there is arithmomania (an imperative idea to count). Such cases often exhibit a marked emotionalism and readily manifest joy or sorrow; they may be cynical, pessimistic, introspective and self-centred, only able to talk about themselves or matters of personal interest, yet they frequently possess great intellectual ability, and although there may be mental depression, there is an absence of the insane ideas characteristic of melancholia.

*Traumatic neurasthenia* is the neurasthenia following shock from injury; it is sometimes termed "railway spine," or "railway brain," from the frequency with which it occurs after railway accidents, especially in people of a nervous temperament. The physical injury at the time may be slight, so that the patient is able to resume work, but symptoms develop later which may simulate serious organic disease. As in all forms of neurasthenia, the subjective symptoms may be numerous and varied, whereas the objective signs are but few and slight. Many difficulties, therefore, present themselves in arriving at a sound opinion as to the future in such cases. It is desirable not only to study the case carefully, but to obtain some knowledge of the previous history of an individual who is claiming damages on account of traumatic neurasthenia. (F. W. Mo.)

**NEURI**, an ancient tribe placed by Herodotus (iv. 105) to the north-east of Scythia. He says of it that it is not Scythian, but has Scythian customs. Every member of it, being a wizard, becomes a wolf once a year. The position assigned to their district appears to be about the head waters of the Dniester and Bug (Bugh) and the central course of the Dnieper just the region which, on general grounds, place-names, recorded migra-

tions and modern distribution, appears to be the original location of the Slavs (*q.v.*). The wolf story again recalls the tales of werewolves so common among Slavonic peoples, and there is much probability in Schafarik's conjecture that the Neuri are nothing but the ancestors of the Slavs. (E. H. M.)

**NEURITIS** (Gr. *νεῦρον*, nerve), a term applied to the inflammation of one or more bundles of nerve fibres. Two varieties are known, the localized and the multiple. The localized form frequently follows on exposure to cold and may attack a single nerve. Facial paralysis (Bell's palsy) is commonly seen following a neuritis of the facial nerve. Neuritis may follow blows and wounds of a nerve, injuries involving stretching of a nerve or long continued pressure such as may occur in a dislocation of the elbow joint, or the nerve may share in the extension of a neighbouring inflammation. The first symptom of a localized neuritis is pain of a boring character along the course of the nerve and its distribution, the part being sensitive to pressure. There may be slight redness and oedema along the course of the nerve, movement becomes painful in the muscles to which the nerve is distributed, numbness may follow and the tactile sense be impaired, finally the muscles atrophy, and degenerative changes may take place in the nerve or nerve sheath. Slight cases following cold or injury may pass off in a few days, while severe cases such as those following the pressure of an unreduced dislocation may last for months.

Multiple neuritis or polyneuritis is a disease which may affect many of the peripheral nerves symmetrically and at the same time. For the pathological changes see **NEUROPATHOLOGY**. The difference in these changes is due mostly to the difference in the aetiology of the neuritis. The causes may be divided as follows: (1) The toxins of acute infective diseases, such as diphtheria, influenza, typhoid fever, malaria, scarlet fever and septicaemia. (2) Acute or chronic poisoning by lead, arsenic, mercury, copper and phosphorus. (3) General disorders: gout, rheumatism, tubercle, carcinoma. (4) The local action of leprosy and syphilis. (5) Endemic disease: beri-beri. (6) Alcohol, the most common.

Alcoholic neuritis occurs as a result of constant steady drinking, particularly in those who drink beer rather than spirit. The earliest symptom is numbness of the feet and later of the hands, then painful cramps in the legs appear and there is pain on moving the limbs, or the patient complains of deadness, tingling and burning in the hands and feet, and superficial tenderness is occasionally present. In other varieties of the disease the earliest symptoms are weakness of the legs and extreme fatigue, leading to a characteristic "steppage gait," or marked in-co-ordination of movement may occur and the gait become ataxic. Trophic changes soon appear, in some cases early and rapid muscular wasting occurs, the skin becomes dry and glossy, the nails brittle and the hair thin. In time actual contractures takes place, the hip and knee-joints become flexed and the foot dropped at the ankle. In cases that recover there may be permanent deformity. Should the case progress the patient may become bedridden and powerless, and degenerative mental changes may take place, loss of memory, irritability of temper and emotional instability. Various complications such as bronchitis, fatty changes in the heart, albuminuria and a liability to pulmonary tuberculosis, tend to carry off the victim in the alcoholic neuritis. Cases seen early in the progress of the disease, who can be placed under supervision, may recover under treatment, but those in whom the attacks have recurred several times and in whom there is much mental impairment rarely make a complete recovery. The treatment consists in putting the patient to bed, with the administration of strychnine hypodermically, and attention should be paid to the position of the limbs so as to avoid the development of contractures, cradles being used, the limbs kept in the correct positions by sand-bags, and gentle massage being employed as soon as possible. Should contractures have already formed some mechanical device adapted to stretch the contracted muscles may be resorted to. Bier's hyperaemic suction apparatus is very useful in the painless stretching of contracted joints, or old-standing adhesions may have to be broken down under an anaesthetic, extension apparatus being afterwards worn. In the later treatment the galvanic and faradaic currents combined with massage are useful in helping to restore the wasted muscles, and hot-air baths and warm applications are appreciated.

Arsenical neuritis mostly affects the lower extremities, as contrasted with lead, which mainly paralyzes the fingers and wrists; recovery is even slower than in alcoholic neuritis, the treatment being the same, with the removal of the arsenic cause of the disease. In the neuritis of chronic lead poisoning a fine tremor of the hands is an early symptom and sensory symptoms are usually absent; the muscles affected are the extensors of the wrists, thumb and fingers

(see LEAD POISONING). The course of the disease is long, and an attempt should be made to eliminate the lead from the system by purgatives and the administration of potassium iodide.

The diabetic neuritis paraesthesia is slight, and the legs are chiefly affected; weakness and ataxia may be present. Trophic sores on the feet are of frequent occurrence in this variety. The treatment is that of the disease.

Post-diphtheritic neuritis occurs in about 10% of all cases of diphtheria. In this form paralysis of the soft palate is the earliest symptom, and this may be the only one, or the pharynx may be affected. The limbs are affected much later, usually about the 5th or 6th week. Atrophy of the muscles is frequently rapid. If the respiratory muscles are unaffected the prognosis is good, but the paralysis of the limbs may last for several months. The treatment is complete rest, good food and the administration of strychnine.

Acute polyneuritis with numbness and motor weakness has been noted after influenza, together with slight muscular wasting and electrical degeneration. Later, loss of sensation in the peripheral portion of the limbs is complained of, and the motor weakness may affect the muscles of the trunk and face. Such cases tend towards complete recovery.

**NEUROPATHOLOGY**, the general name for the science concerned with diseases of the nervous system. As regards the anatomy and physiology, see the articles NERVE, NERVOUS SYSTEM, BRAIN, SPINAL CORD, and SYMPATHETIC SYSTEM. The morbid processes affecting the nervous system are numerous and varied, but usually they are clinically divided into two great groups of (1) organic disease, (2) functional disturbance. Such a classification depends upon whether or not symptoms observed during life can be associated with recognizable changes of the nervous system, gross or microscopical, after death. Sometimes this is the morbid process itself, sometimes only the ultimate result of the process. It must be remarked, however, that many diseases which we now look upon as functional may be found due to recognizable changes when suitable methods of investigation shall have been discovered. The paroxysmal neuroses and psychoses may be considered a priori to be due to temporary morbid functional conditions. Our knowledge of the first group is naturally much more advanced than of the latter, for, given certain symptoms during life, we are able, as a rule, to predict not only the nature of the morbid process, but its particular locality.

The histological elements which make up the nervous system may also be divided into two groups: (1) the nervous units or neurones, (2) the supporting, protecting and nutrient tissues. Organic diseases may start primarily in the nervous units or neurones and cause their degeneration; such are true diseases of the nervous system. But the nervous units may be affected secondarily by diseases starting in the supporting, protecting and nutrient tissues of the nervous system; such are essentially diseases *within* the nervous system, and include diseases of the blood-vessels, lymphatics, membranes and the special nervous connective tissue, neuroglia (a residue of the embryonal structure from which the nervous system was developed). Tumours and new growths must also be included.

The modern conception of the "neurone" as an independent complex cell with branching processes, in physiological rather than anatomical association with other neurones, has modified our ideas of the morbid processes affecting the nervous system, especially as regards degenerations of systems, communities or collections of neurones subserving special functions. It was formerly believed, and generally taught, that the primary systemic degenerations were due to a sclerosis; thus locomotor ataxia was believed to be caused by an overgrowth of the supporting glia tissue of the posterior columns of the spinal cord, which caused a secondary atrophy of the nervous tissue. We now know that this overgrowth of glia tissue is secondary to the atrophy of the nervous elements, and the only true primary overgrowth of glia tissue is really of the nature of the new growth (gliosis). But even in this case it is doubtful if the mere proliferation of the glia tissue elements could destroy the nervous elements, if it were not for the fact that it leads to changes in the vessel walls and to haemorrhages.

The symptoms manifested during life depend upon the nature of the morbid process and the portion of the nervous system affected. A correct understanding of neuropathology involves

the study of (1) the causes which give rise to morbid conditions, which are often complex and due to various combinations of factors arising from without and within the body, and (2) the changes in the structure and functions of the nervous system brought about by intrinsic and extrinsic causes.

The causes of pathological processes occurring in the nervous units (neurones) may be divided into internal and external, and it may be remarked that in all cases except direct injury the two groups are generally more or less combined.

**A. Internal Causes.**—Of all the causes of nervous disease *hereditary predisposition* stands pre-eminently first; it may be convergent, paternal, [maternal; from grandparents or even more remote ancestors. Moreover, no study of heredity is complete that does not take into consideration collateral. Especially does this statement apply to functional neuroses, e.g. epilepsy, migraine, hysteria and neurasthenia; and to psychoses, e.g. delusional insanity, mania and melancholia, manic-depressive, recurrent or periodic insanity and dementia-præcox or adolescent insanity.

In 70% of 150 cases of idiocy or imbecility in the London county asylums, Dr Tredgold found a family history of insanity in some form or another. Strictly speaking, it is the tendency to nervous disease rather than the disease itself that is inherited, and this is frequently spoken of as a neuropathic or psychopathic taint. There are, besides, a number of inherited diseases, which, although somewhat rare, are of interest inasmuch as they affect members of a family, the same disease frequently commencing in each individual at about the same age. These are termed *family diseases*, and include hereditary ataxia (Friedreich's disease), myotonia (Thomsen's disease), hereditary (Huntingdon's) chorea, amaurotic idiocy and various forms of idiopathic muscular atrophy. Alcoholism, tuberculosis and syphilis in the parents, especially if one or both come from a neuropathic or psychopathic stock, frequently engender idiocy, imbecility, epilepsy and general paralysis in the offspring, by the production of defects in the vitality of the germinal plasma, causing arrest, imperfect development or premature decay of groups, communities or systems of neurones, especially those which are later developed—the symptoms manifested depending upon the portions of the nervous system affected. To explain the hereditary neuropathic tendency morphologically, we may suppose that there is an inherited defect in the germinal plasma which is concerned in the formation of the neurones. We may regard the neurone as a complex cell, and the nervous system as a community of neurones arranged in systems and groups having special functions. Like all cells, the neurone nourishes itself and is not nourished; certainly it depends for its development, life and functional activity upon a suitable environment, but it must also possess an inherent vital energy by which it can assimilate and store up nutrient material which may be regarded as *potential* (latent nerve energy), to be converted into nerve force as required. A constant constructive and destructive bio-chemical process occurs in the neurones of a healthy nervous system, latent nervous energy is high and the sense of fatigue is the natural indication for sleep and repose, whereby it is constantly recuperated. In the neuropathic or psychopathic individual it may be conceived that in some portion of the nervous system, especially the brain, there may exist communities, systems or groups of neurones with inherited low potential, readily becoming exhausted, and, under the influence of altered blood states or stress, especially liable to function as depressor, from which arise functional psychoses and melancholia. Again, the bio-chemical substance which represents potential in the nervous system may be in a chemically unstable condition, so as readily to fulminate when excited by abnormal conditions (e.g. toxic conditions of the blood), thus acting as a centre of discharge of nervous energy, which may be manifested by mental or bodily symptoms. We know that in strychnine and tetanus poisoning the most localized peripheral excitation will cause general muscular spasm; in both toxic conditions the spread is probably due to a bio-chemical change in the protoplasm of the spinal neurones, whereby the excitability is greatly increased and a slight stimulus is sufficient to fulminate the whole system of motor neurones. In epilepsy and other paroxysmal neuroses and psychoses it is possible that some altered condition of the blood, when associated with an inherited bio-chemical instability of certain groups, systems or communities of neurones, may act as a *fulminating agent*. In neuralgia and local hyperaesthesia the slightest general or distant local irritation suffices to produce pain; thus coughing, the vibration of a passing train or the slamming of a door may produce pain by the stimulation of the hyper-excitable neurones. Moreover, it must be borne in mind that the symptoms of nervous disease are due as much to normal physiological functional activity improperly applied, as to actual loss of function occasioned by disease. Thus squint, caused by paralysis of one of the muscles of the eyeball, causes less trouble to the patient than the double vision occasioned by the physiological activity of the two retinae, upon the corresponding points of which the images are prevented by the paralysis from falling.



B. The *external causes* producing morbid changes in the nervous elements are: I. Abnormal conditions of the blood and lymph, by which the neurones are poisoned and their metabolism morbidly affected. II. Excess or deficiency of normal stimulation, or existence of abnormal stimulation. III. Injury or diseases of supporting, enclosing or vascular tissues.

I. *Abnormal Conditions of the Blood and Lymph.*—The immediate environment of all the cellular elements of the body is lymph, and in the central nervous system there is a special form of lymph, the cerebro-spinal fluid, which is secreted by the choroid plexus in the ventricles of the brain. The neurones, like other cellular elements, are bathed in the lymph, and extract from it the materials necessary for their growth and vital activities, casting out the waste products incidental to the bio-chemical changes which are continually taking place. The lymph, therefore, serves as a medium of exchange between the blood and the tissues, consequently the essential causes of change in environment of the nervous elements (neurones) are: (1) Deficiency or absence of blood-supply to the nervous system in general (as after severe haemorrhage), or to some particular portion, owing to local vascular disturbance or occlusion. (2) Alterations in the normal condition of the blood, due to (a) deficiency or absence of certain essential constituents, (b) excess of certain normal constituents, (c) the presence of certain abnormal constituents produced within the body, or entering it from without.

(1) *Quantity of Blood Supply.*—Syncope or fainting occurs when the blood supply suddenly fails to reach the higher centres of the brain; this usually arises from sudden reflex arrest of the heart's action. If a portion of the central nervous system is cut off from its arterial blood supply by embolic plugging or by clotting of the blood in a vessel with diseased walls, the portion of the brain substance thus deprived of blood undergoes softening, the nervous elements are destroyed, and the systems of nerve fibres, which have had their trophic and genetic centres in the area destroyed, undergo secondary degeneration. Clotting of the blood in the veins may also give rise to destructive softening of the brain, and similar secondary degeneration.

(2) *Quality of Blood Supply.*—(a) *Insufficiency of oxygen*, due to poverty of the colouring matter or of the number of the red corpuscles, which constitutes the various forms of anaemia, leads to general depression, lassitude and mental fatigue. Involvement of the blood in the blood in women by frequent pregnancies and excessive lactation causes neuralgia, nervous exhaustion and, in the neuropath, hysteria, neurasthenia, melancholia and mania. The mental depression, and the tendency that the various neuroses and psychoses have to occur and recur at the time of the menstrual and climacteric periods in women, suggests the possibility of an alteration in the composition of the blood, either in the nature of an auto-intoxication or "sub-minimal deficiency," as the probable contributory factor of the mental disturbance. It may be remarked that melancholia, puerperal and lactational mania are relatively common forms of insanity in women; although sometimes of septic origin, they more frequently are occasioned by some morbid metabolism as yet little understood. The most striking examples we have, however, of the effect of absence or "sub-minimal" deficiency of a normal constituent of the blood upon the development and functions of the nervous system are afforded by cretinous idiots, who are born without thyroid glands, and whose brains never develop in consequence; and by those people who suffer from the disease known as *myxoedema*, occasioned by the absence of iodothylin, a product of the internal secretion of the thyroid gland. The proof of this is shown by the disappearance of the nervous phenomena, slowness of thought, slowness of speech, &c., after a preparation of the gland has been continuously administered by the mouth. Even cretinous idiots when subjected in early life to thyroid treatment improve considerably. The removal of the testicles in the male may produce a profound effect upon the nervous temperament; for probably there is an internal secretion of this gland in the male, as of the ovary in the female, which has some subtle influence upon the functional activity of the nervous system. The seminal fluid contains a large amount of complex phosphorus-containing substances, which, lost to the body by sexual excess or onanism, have to be replaced by the blood; the nervous system, which also needs these complex organic phosphorus compounds, is thereby robbed, and neurasthenia ensues. Brown-Séquard's testicular injection treatment for many nervous complaints, based upon this idea, has not, however, met with such success.

*Excess of certain Normal Constituents in the Blood.*—Excess of carbonic acid causes drowsiness, and probably is one of the causes of the convulsions. All the series of the nitrogenous waste products—the most highly oxidized, most soluble and least harmful of which is urea—are normal constituents of the blood; but

should the oxidation process be incomplete, owing to functional or organic disease of the liver, or should these substances accumulate in the blood, owing to inadequate function of the kidneys, a toxic condition, called uraemia, may supervene, the nervous manifestations of which are headache, drowsiness, unconsciousness or coma, epileptiform convulsions and sometimes symptoms of polyneuritis. Again, in Graves's disease, nervous phenomena, in the form of exophthalmos, fine tremor, and tachycardia, are commonly met with. By some authorities been explained by the excess of thyroid internal secretion, due to the enlargement and increased functional activity of the gland. The successful treatment of Graves's disease by the administration of the blood serum and milk of animals (goats), which had the thyroid glands removed, supports this theory.

(c) The presence of *abnormal constituents in the blood* is a most important cause of disease of the nervous elements. We may consider the subject under the following headings: Poisons produced within the body (a) by perverted function of organs or tissues, auto-intoxication; (b) by the action of micro-organisms, protozoa and bacteria, upon the living fluids and tissues of the body; (c) poisons introduced into the body from without, in the food and drink, or by inhalation.

(a) *Poisons resulting from perverted Function of the Organs.*—In the process of digestion a number of poisonous substances, e.g. albumoses, &c., are produced, which, although absorbed in the alimentary canal, are prevented by the living epithelium, and possibly by the liver, from entering the systemic circulation. Fatigue products, e.g. sarcosolic acid in prolonged muscular spasms, may lead to auto-intoxication. Excess of uric acid in the blood is associated with high arterial pressure, deposits of lithates in the urine, headache and nervous irritability; it is an indication of imperfect metabolism and auto-intoxication, as shown by the fact that marked improvement occurs by suitable diet and treatment. Phosphoruria, oxaluria and glycosuria, tokens of deranged metabolism, may be associated with various nervous phenomena. Bile in the blood, cholaemia, resulting from obstructive jaundice, may be attended by stupor and psychical depression; and the term *melancholia*, signifying "black bile," indicates the importance which has long been attached to the fact of organic derangement of which cause nervous depression. The rapidly fatal results attending acute yellow atrophy of the liver, namely, the profound changes in the urine, the jaundice and the nervous phenomena of delirium, motor irritation, delusions, stupor and coma, demonstrate the important part this organ plays in preserving the normal quality of the blood. The delirium and coma which sometimes supervene in diabetes, heralded by acetonaemia, is another instance of auto-intoxication. The coma is very possibly due to the saturation of the sodium salts of the blood by aceto-acetic and aceto-acetic acids, products of imperfect metabolism. The effect of this would be an interference with the elimination of carbonic acid in the processes of tissue and pulmonary respiration. Again, in pernicious and certain grave anaemias, the degenerative changes in the spinal cord found in some cases is due, not so much to the defect in the red corpuscles, as to some neuro-toxin, which probably arises from imperfect metabolism or absorption from the alimentary canal. In this question of auto-intoxication, it must be remarked that all the tissues of the body are mutually interdependent. If one suffers, all suffer, and a disease of one organ or tissue is thereby apt to establish a vicious circle which is constantly enlarging; therefore nervous symptoms manifesting themselves in the course of a disease add much to the gravity of the complaint.

(b) *Poisons produced by Infective Micro-organisms.*—Some of these poisons have a general devitalizing influence, by an alteration of the blood and the production of fever. In the course of the acute infectious diseases, typhoid, typhus, smallpox, scarlet fever, measles, influenza; also tuberculosis and septicæmia, delirium is a frequent complication; it may be the result of high fever or prolonged fever, or directly due to the poison, or the two combined. In severe cases stupor and coma may occur, and in the most advanced or extreme stage the nerve cells undergo an acute morbid bio-chemical change. These particular poisons have no selective toxic action upon a particular part of the nervous system, and symptoms not only during, but after, the acute illness are liable to supervene, especially in a neuropathic individual. Thus many cases of neurasthenia, insanity, neurosis, also neuritis, date their origin from an acute specific fever. In cerebro-spinal meningitis, tubercular meningitis, acute delirious mania and leprosy neuritis, the inflammation of the membranes of the brain and spinal cord is due to the growth of the specific organism in the lymph and interstitial tissue elements.

Poisons may have a *selective influence* upon some part of the nervous system. The syphilitic poison is the most important factor in the production of two progressive degenerations of the nervous system—one affecting especially the afferent conducting tracts of the spinal cord, namely, locomotor ataxy, and the other affecting especially the frontal and central convolutions of the cerebral hemispheres, namely, general paralysis of the insane. A striking instance of the selective action of the syphilitic poison is shown in the fact that only in persons affected with acquired syphilis and syringomyelia is known a *Arnold-Chiarovoni pupil* found; that the absence of the pupil reflex contraction of pupil, while that for accommodation persists. Seeing that this is the most common objective phenomenon in the two diseases mentioned, it strengthens the presumption,



FIG. 1. Left hemisphere, case of delusional insanity; this in all respects might pass for a normal brain.

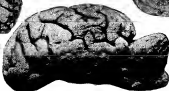


FIG. 2. Brain of a micro-cephalic idiot, which weighed only eight ounces although its possessor was an adult woman. The striking lack of development of the hemispheres is shown in their small size, whereby the cerebellum is almost entirely uncovered; moreover the convolitional pattern is simpler than that of an anthropoid ape's brain.



FIG. 3. Left hemisphere, case of abscess of the frontal lobe; the convolutions and sulci are obliterated and the membranes thickened, so that the fore part of the brain presents the appearance of a membranous bag; this contained a large amount of pus.



FIG. 4. Right hemisphere seen from above instead of laterally; a hole corresponding to the middle of the central convolutions is seen, out of which a tumour is displaced towards the middle line.



FIG. 6. Brain from a case of apoplexy; the tops of the hemispheres have been sliced off to show the hæmorrhage (dark patch) in the right centrum ovale, which has ruptured the fibres proceeding from the motor area of the brain, situated between the basal ganglia.



FIG. 7. Left hemisphere: a case of advanced dementia, showing atrophy of the convolutions, with deep and wide sulci intervening.



FIG. 5. Left hemisphere of a woman who for 11 years suffered with *Motor aphasia* paralysis of the lower half of the right side of the face, deviation of the tongue to the right and some weakness in the right leg and arm.

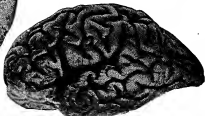


FIG. 8. The brain of an adult congenital imbecile. There is a very simple convolitional pattern in comparison with the other brains, shown in the figures. The convolutions are small, the secondary gyri are deficient in numbers. The sylvian fissure turns obliquely upwards and there is an obvious deficiency in the superior and inferior parietal lobes.



FIG. 9. Right hemisphere of a woman who for many years was the subject of *sensory aphasia*. The left hemisphere showed a similar lesion to the right but rather more extensive.




FIG. 10. Left hemisphere and cerebellum of a case of porencephaly. A local atrophy of the convolutions, owing to a vascular lesion before birth, is seen in the parietal lobe.


PHOTOGRAPHS OF THE BRAIN (ABOUT  $\frac{1}{3}$  THEIR NATURAL SIZE) ILLUSTRATING VARIOUS PATHOLOGICAL CONDITIONS.



FIG. 1.—*Trypanosoma gambiense* in the blood from a case of sleeping sickness in a European. The undulating membrane is clearly seen; the head of the organism with its micronucleus is in contact with a red blood corpuscle. Magnification 2000 diameters.



A



B

FIG. 2.—A, and B. The spirochaete *pallidum*. A shows the organisms seen in a section of mucous tubercle stained by Levaditi's silver method; the lowest with 8 equal spirals and a pointed end is the most typical. Magnification 1200. B. Spirochetes in a smear preparation stained by Leishman. Magnification 2260.



FIG. 3.—Section of the brain of a European who died of sleeping sickness, showing an enormous increase of large branching neuroglia cells around a small vessel of the cortex. Magnification 450.



FIG. 4.—Very marked syphilitic arteritis, showing great diminution of the lumen, mainly caused by an inflammatory thickening of the inner coat. Magnification 5.




FIG. 5.—Section of the base of the brain of a monkey that died of experimental sleeping sickness caused by inoculation of the *Trypanosoma gambiense*. Magnification 250.



FIG. 6.—Longitudinal section of a perivascular sheath of the cortex of a monkey that died of experimental sleeping sickness. The large branching neuroglia cells are seen undergoing proliferation. Magnification 600.

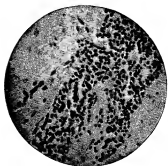


FIG. 7.—Longitudinal section of a small vessel of the cortex from a case of well-marked general paralysis of the insane. Magnification 250.



FIG. 8.—Transverse section of a small vessel of the cortex from a case of sleeping sickness, showing the perivascular cell infiltration of lymphocytes and plasma cells. Magnification 250.



FIG. 9.—Transverse section of a small vessel of the cerebral cortex from a case of syphilitic gummatous meningitis, showing the same perivascular cell infiltration of lymphocytes and plasma cells as seen in figs. 7 and 8. Magnification 250.

based on experience, that the syphilitic poison is the cause of these diseases in the majority of instances. Again, syphilis, when it attacks the supporting, enclosing and nutrient vascular tissues, shows a predilection to affect structures about the base of the brain, and paralyses of the third nerve are almost pathognomonic of this disease. In rabies, although the whole nervous system is charged with the poison, the medulla oblongata (as shown by the symptoms) is especially affected. Again, in tetanus the bacilli are only found in the wound; they must therefore be comparatively few in number, but they elaborate a virulent poison, which affects particular groups of neurones. The fact that lockjaw nearly always occurs first, shows that the poison selects the motor nucleus of the fifth nerve; but it is remarkable that experiment has shown that the tetanus toxin, if mixed with an emulsion of nervous matter before injection into an animal, loses its toxicity. This fact indicates its affinity for nervous matter, and also a power of absorption of the poison by some chemical substance in the nervous matter. Another example is offered by diphtheria. A neuro-toxin is produced by the local action of the bacilli, for they do not become freely generalized in the blood and tissues. Whether the poison is a direct production of the bacilli themselves, or is an auto-toxin created in the body itself, by an influence exerted on the living fluids and tissues by a ferment-like product of the bacilli, is not determined. But whatever may be the source of the toxin, its effects upon the neurones are constant, as shown by the sufferings of the patients—paralysis of the soft palate, with nasal speech and regurgitation of fluids through the nose when swallowing is attempted; another example is offered by the paralysis of the muscle of accommodation; weakness and inco-ordination of the limbs, which may amount to paralysis; absence of the knee-jerks; and often skin anaesthesia.

The relation of protozoa to the existence of widespread diseases affecting men and animals is becoming yearly of greater importance and interest. Certain hitherto obscure diseases in which the nervous system is profoundly affected are now explained by the invasion of the tissues of the body by these lowly organisms, for example, Sleeping Sickness, the cause of which has been definitely proved to be the *Trypanosoma gambiense* (see Plate II, fig. 1).

The discovery by Schaudinn of the presence of the Spirochaete Pallida (see Plate II, fig. 2) in the primary and secondary lesions of seventy successive cases of syphilis, and the general acceptance of this organism as the cause of the disease, taken together with the fact that in many respects it simulates the trypanosome in its mode of division and other characters, tend to prove that syphilis is also a protozoal disease.

The bacterial invasion of tissues is generally characterized by a migration of polymorpho-nuclear leucocytes, but protozoal invasion is characterized by a formative hyperplasia of the fixed cell tissues, endothelial, epithelial and conjunctival, and there is a close similarity in the defensive reaction of the tissues to all forms of protozoal invasion (see Plate II, with explanatory text).

If the cause of rabies be regarded as proved since the discovery of Negri bodies, we may assume that just as in malaria the *Haematosoon malariae* undergoes its endocellular development in the red blood corpuscle, the protozoon of rabies undergoes its endocellular development in the nerve cell.

Only a short time has elapsed since Negri showed that in cases of rabies, whether experimental or otherwise, curious bodies measuring from  $1\mu$  to  $20\mu$  could be constantly found in the nerve cells, and that these bodies are not found in the nerve cells in any other disease; so that even if the theory advanced that they are endocellular forms of protozoa prove not true, yet the discovery affords a valuable and expeditious means of determining whether a suspected animal suffered with rabies or not. It is known that the salivary glands and saliva contain the virus, even before the animal shows symptoms. It is known too that the central nervous system contains the virus and that it multiplies there. Experimental inoculation can be made either from the saliva or an emulsion of the central nervous system of an animal suffering with rabies. Moreover, the virus can pass through a Berkefeldt filter; and if the filtrable product be injected into an animal, the animal thus inoculated will die of rabies and exhibit the Negri bodies. There are only two conclusions to be drawn from these observations: (1) If it be a protozoal disease, the organism at one period of its developmental cycle must be so small as to be able to pass through the pores of the Berkefeldt filter. (2) Negri bodies are the result of intra-cellular degenerative changes caused by an elective affinity of the virus for the protoplasm of the nerve cell. The virus, whatever it may be, does not exist in the blood and other organs and tissues. Seeing that the Negri bodies cannot be found in the saliva, although the saliva contains the virus, nor can they be found in the peripheral nerves, although the virus passes by the lymphatics of the nerves to the nerve cells of the spinal ganglia and central nervous system, it must be concluded that the filtrable virus travels to the central nervous system and there increases.

It is a remarkable fact that before the discovery of the Negri bodies, the diagnosis of rabies was made by microscopic examination of the spinal and sympathetic ganglia, particularly the ganglia of the vagus and fifth nerves. Changes were found similar to those met with in other protozoal diseases, namely, sleeping sickness, dourine

and syphilis. These changes were proliferation of the interstitial connective tissue cells forming the supporting structure of the ganglion and hyperplasia of the lymphatic endothelial cells forming the capsule containing the nerve cells.

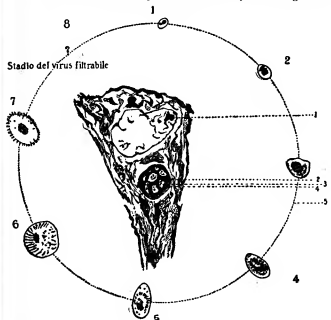
The diagram here given (fig. 1) after Volpino explains the supposed developmental cycle of the protozoon which is presumed to be the cause of rabies. The weak link in the chain is the assumed sporozoite which is so small as to be capable of passing through a Berkefeldt filter. It has taken twenty years to lead to the complete knowledge of the life history of the malarial parasite and its relation to the disease, and all we can say is that there is now a certain amount of evidence forthcoming which tends to show that rabies is due to a protozoon, which Calzavio, who discovered a similar body in the epithelial cells of variola, places among the rhizopods.

There are certain chronic trypanosome infections in which the nervous symptoms form a special feature of the disease, notably sleeping sickness (see Plate II, fig. 1) and a disease affecting horses, termed mal de coit or dourine.

The chronic trypanosome affections resemble in many respects syphilis; they are characterized by local infection, enlargement of the nearest lymphatic glands, a general polyadenitis and successive eruptions, accompanied by fever. The tissue changes are the same whether we examine the primary seat of infection, papular eruptions on the mucous membrane or the skin, or the lymphatic glands.

When the nervous system is affected a local or general chronic meningo-encephalitis is set up, characterized by a meningeal and

*Trypano-  
some  
diseases  
and  
affections  
of the  
nervous  
system.*



From a coloured plate in *Centralblatt für Bakteriologie*, by permission of Gustav Fischer.

FIG. 1.

perivascular infiltration with lymphocytes and plasma cells, occasioned by a chronic irritative process, presumably caused in the case of sleeping sickness by the presence of trypanosomes in the cerebro-spinal fluid (see fig. 8, Plate II.). The same perivascular and meningeal infiltration with plasma cells and lymphocytes is found in syphilitic and parasymphilitic diseases of the nervous system (see Plate II., figs. 7 and 9).

The significance of pathological changes in the cerebro-spinal fluid has recently become of great importance in the diagnosis of nervous diseases, and a short account of the subject in this article will therefore not be out of place. The cerebro-spinal fluid is clear like water; it has a specific gravity of 1006 and resembles in its composition the blood minus its corpuscular and albuminous constituents. It is secreted by the choroid plexus, and if any cause, such as tumour or meningitis, should interfere with its escape from the ventricles it gives rise by pressure to *internal hydrocephalus* and cerebral anaemia which may occasion epileptic convulsions and various degrees of drowsy stupor, lethargy, unconsciousness and even coma. Withdrawal of the fluid by lumbar puncture and by tapping the ventricles of the brain has been employed in treatment, but without very satisfactory results. If, however, lumbar puncture has proved of but little use in treatment, it has proved of inestimable service in the diagnosis of various diseases of the central nervous system. The fluid withdrawn may be examined in various ways which are complementary to one another.

It should be centrifuged and the deposit examined microscopically if necessary after staining by suitable methods; the existence of cells

*Pathology  
of the  
cerebro-  
spinal  
fluid.*

in a fluid which normally contains no cellular elements indicates disease of the central nervous system. In general paralysis, syphilis of the nervous system and tabes dorsalis even in early stages of these diseases, the deposit is seen to consist almost entirely of lymphocytes. Some evidence of the progress of the disease and the effect of treatment may be obtained by counting the number of cells at different periods. In tubercular meningitis there are also lymphocytes in abundance although usually tubercle bacilli are not readily found, yet small amounts for injection of the fluid into a guinea pig is a certain means of determining whether it is tubercular meningitis or not; for if it is, the animal is sure to develop tubercle. In epidemic cerebro-spinal meningitis the cells in the deposit are polymorpho-nuclear leucocytes, and in the leucocytes can be seen the specific organism *Diplococcus intracellularis* with its characteristic staining and cultural characters. Septic, pneumonic and pyogenic organisms may also invade the central nervous system giving rise to meningitis, and in these cases the deposit will be polymorpho-nuclear leucocytes, and perhaps the specific organisms may be seen in stained preparations; but if not, they can be obtained by cultural methods. In all operations of this kind antiseptic precautions must be adopted both for the safety of the patient and the reliability of the findings, otherwise organisms in the skin may contaminate the fluid withdrawn.

Other formed elements which may be found are large cells, macrophages containing blood pigment; these cells indicate that some haemorrhage has occurred. One of the most important uses of lumbar puncture has been the discovery of the cause of sleeping sickness. The fluid withdrawn and centrifuged contains, as one would expect, the organisms of the brain and spinal cord, and numbers of lymphocytes and plasma cells (see Plate II, fig. 2), but besides, the actively moving organisms (*Trypanosoma gambiense*) (see Plate II, fig. 1) which are the essential cause of the disease. It has been remarked that the normal cerebro-spinal fluid is devoid of proteins, but in the various forms of disease above described as containing cells in the centrifuged deposit, there is also in the fluid an appreciable amount of proteins. If pathological cerebro-spinal fluid be added to an equal quantity of saturated solution of sodium sulphate there will be a distinct turbidity indicating the presence of proteins in the aqueous fluid. This property of sodium sulphate is especially significant in the case of fluid withdrawn from cases of general paralysis or tabes, for it goes *pari passu* in amount with a reaction which is known as the Wassermann sero-diagnostic reaction for syphilis; a reaction, however, which is too complicated to explain here, but which is of the greatest importance for the diagnosis of general paralysis and tabes dorsalis. The finding of the *Trypanosoma gambiense* in the cerebro-spinal fluid in sleeping sickness led to the belief that the specific organism of syphilis, *Spirochete pallidum* might be found in the cerebro-spinal fluid in syphilitic nervous diseases, although in chronic infectious diseases, and a successful inoculation of animals with syphilis by injection of the cerebro-spinal fluid has been effected, yet the organism has only once been found in the fluid withdrawn by lumbar puncture. It has long been a puzzle why only certain individuals, about 5%–8% of those infected with syphilis, should subsequently suffer with diseases of the nervous system. The skin and mucous orifices are the most common sites of secondary and tertiary lesions and after this the nervous system, but no tissue or structure in the body is exempt. It is probable that the virus attacks tissues when in a low state of resistance in a random metastatic manner. It is necessary to distinguish between these true syphilitic lesions which are the result of the reaction of the tissues to the living virus and the parasymphilitic affections, which own a different cause. The former may be most successfully treated with mercury, which has the power of devitalizing the specific virus and preventing its multiplication, the same as atoxyl prevents the multiplication of the trypanosomes. Iodide of potassium favours the absorption of the degenerative products of the cells, and syphilitic tumours may rapidly resolve and disappear under the influence of these drugs. In syphilis of the eye so severe as to threaten a rapidly fatal termination may disappear with energetic treatment when they are due to the syphilitic virus producing an inflammatory reaction of the tissues; not so, however, when the symptoms are slow, insidious and progressive, due to a primary decay of the neurones, e.g. the parasymphilitic affections tabes dorsalis and general paralysis of the insane, which are really one and the same disease owning the same cause. We can understand that it may be a chance whether a man suffers with true brain or spinal cord syphilis, because it may be a chance whether the virus is carried there by the blood vessels and lymphatics, and if carried there finds a suitable nidus to develop. But the parasymphilitic affections appear to be due to a premature primary decay of the neural elements owing to bio-chemical changes in the body induced by reaction to the syphilitic virus. There are a good many facts now forthcoming which show that the subjects of parasymphilitic present mild symptoms of syphilis, and upon an average it is not until ten years later that they develop nervous symptoms, which are aggravated rather than benefited by mercury. Such subjects are immune to a second attack of syphilis, as the examination of the blood and cerebro-spinal fluid by the Wassermann reaction of the deposit of the complement reveals the fact that there is a bio-chemical change; the presence of this reaction may be correlated with the fact that these fluids contain lipid substances and a globulin in excess. The cerebro-spinal fluid contains

these lipid substances and globulin in proportion to the degree of decay of the neural structure; they arise from the destructive metabolism of the neural elements. But the same lipid substances and globulin are found only in the blood of syphilitic individuals, consequently it must be supposed that in general paralysis and tabes certain groups and systems of neurones undergo decay from excessive metabolic activity which is brought about by two factors (1) a bio-chemical stimulus, and (2) a mechanical poison. The second pathological stream, which in non-syphilitic individuals would only lead to cerebral or spinal neurosthenia.

Sleeping Sickness is characterized by a progressive lethargy, paresis, tremors and the signs and symptoms of neural exhaustion without neural destruction; it comes on slowly and insidiously often years after infection and eventually terminates fatally by intercurrent disease or paralysis of the bulbar centres. Examination of the central nervous system explains the fatal lethargy; the perivascular and meningeal lymphatics are filled with lymphocytes and plasma cells (Plate II, fig. 6); moreover, the neuroglia supporting cells have undergone a rapid formative proliferation (Plate II, figs. 3 and 5). The effect of this morbid process is to deprive the neural elements of oxygen and nutrition; the neurones in consequence, although not destroyed, are nevertheless unable to function for more than a brief period.

(γ) *Poisons introduced into the Body.*—The most widespread and potent cause of nervous and mental disease is the abuse of alcoholic stimulants. At least 20% of the inmates of the asylums of London are admitted with a history of alcoholism. In not more than 10% is alcohol the sole cause of the mental disease, but it is nevertheless a contributory factor, and in not a few the lapse from moderation to intemperance is the first sign of the mental breakdown. Most of the patients admitted inherit the neuropathic tendency, and it is a rare thing, among such, to find cirrhosis of the liver with ascites, a condition which indicates long persistent spirit-drinking. The writer, from a very large experience as pathologist to the asylums of London, only remembers one such case, and that was in a notorious woman who was convicted nearly four hundred times for drunkenness before she could be certified as of unsound mind, a fact which is particularly interesting in view of the fact that she was supposed to be a people with unstable nervous systems a relatively small quantity of alcohol may act as a poison. True epileptics, imbeciles, criminals, potential lunatics, hysterics, neurosthenics and the subjects of head injury are liable to become anti-social and dangerous to themselves and others by indulgence in quantities of alcohol which would have no harmful effect upon the mentally stable and sound individual. Alcohol may produce acute delirium, with fine tremors, and, generally, visual hallucinations of a horrible nature, indicating acute toxic influence upon the brain. This apparently acute form of alcohol poisoning is common in chronic intemperance, especially in men than in women, and it is remarkable how a severe injury or illness, such as pneumonia, will bring out *delirium tremens* in a drunkard. Chronic alcoholism manifests itself in a variety of ways according to the inborn temperament of the individual. The well-fed man with an inborn stable well-balanced mental organization is able to consume daily large quantities of alcohol with no other obvious effect than the lowered moral sense of indulgence in a vicious habit. However, chronic alcoholics form a large proportion of those convicted for crimes of violence, homicide, suicide and sexual offences. Alcohol acts especially upon the higher centres of the brain, and a drunken man may exhibit "the abstract and brief chronicle of insanity, going through its successive phases in a short period of time" (Maudsley). The effect on the nervous system of chronic tipping may be dementia, a very characteristic manifestation of the mental degradation being absence of knowledge of time and place, personal illusions and loss of memory of recent events, indicating a failure of receptivity and of the formation of memory-pictures in the higher centres, mental confusion, delusions of persecution, and, in many cases, the most striking symptoms of insanity, the husband by the wife or of the wife by the husband. It is a certain amount of improvement may occur when total abstinence is enforced, which shows the poison has damaged but not destroyed the nervous elements. There is also a form of mental disease characterized especially by hallucinations of hearing and vision, associated with delusions usually of a persecuting nature, unaccompanied by other marked mental disorder. Abstinence and proper control generally ends in recovery, but such cases so frequently relapse that it is fairly certain that alcohol is an exciting factor to a morbid or insane temperament. Besides mental symptoms of chronic alcoholic poisoning, there is frequently paralysis, affecting especially the lower limbs (structures suffer most where vitality is least), although the upper limbs, and even the respiratory muscles, may be affected in severe cases. The patient, usually of the female sex, becomes helpless and bedridden, and death frequently occurs from heart failure. Characteristic features of this affection are great tenderness on pressure of the muscles, especially of the calves, absence of reflexes, a variable degree of skin anaesthesia, wasting of muscles and alteration of the normal electrical reactions, and frequently pyrexia. The patient is almost devoid of control over the bladder and the uterus, there is very marked dementia. This "complex of symptoms" points to a *peripheral polyneuritis*, although frequently changes occur also in the ganglion cells, from which the axis cylinders of the nerves have their

origin (vide figs. 2, 3, 4, and 5). Alcoholic polyneuritic psychosis affecting women in many ways resembles delirium tremens; the fact that neuritis occurs much more frequently in women is probably associated with a greater liability to the influence of microbial reproduction. Many other poisons, notably lead, arsenic, and the specific fevers before mentioned, syphilis and alterations of the blood due to imperfect metabolism, such as occur in diabetes and gout, may produce or become important factors in producing peripheral neuritis. The outbreak of arsenical neuritis from beer containing this poison in Manchester in 1900 is of interest, from the fact that the symptoms closely resembled acute alcoholic neuritis. A distinctive feature, however, was the pigmentation of the skin and the severity of the nervous symptoms. A disease which is common in the East, termed *Beriberi*, is a form of neuritis, the cause of which is not exactly known (see *BERIBERI*). Anaesthetic leprosy is an interstitial inflammation of the nerves due to the *Lepra bacillus*. Among the nervous diseases due to occupation may be cited lead-poisoning. This is peculiar in selecting the nerve which supplies the extensor muscles of the wrist and fingers, so that dropped wrist is almost characteristic of this form of toxic neuritis, and also produces a chronic inflammation of the cerebral cortex, *Encephalitis saturnina*, causing a complex of symptoms, namely, dementia, loss of memory, weakened intellect, paresis and epileptiform seizures, hallucinations of sight and hearing, and mental exaltation or depression. Mirror-makers suffer with characteristic fine tremors, from the slow absorption of mercury into the system. Workmen at indiarubber factories may suffer from severe mental symptoms, owing to the inhalation of the fumes of bisulphide of carbon. Serious nervous symptoms have followed carbon monoxide poisoning. Cases which have recovered from the immediate effects have suffered with dementia and symptoms of disseminated sclerosis, the result of multiple haemorrhagic softening.



FIG. 2.

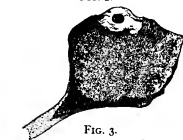


FIG. 3.



FIG. 4.



FIG. 5.

FIGS. 2, 3, 4 and 5.—Spinal motor cells in various stages of destruction, from a case of acute alcoholic poly-vacuolation. Compare with the appearances of a normal cell, fig. 12.

There are a certain number of poisons, besides alcohol, which act upon the nervous system when continually entering the body as the result of a habit, namely, absinthe, ether, cocaine, opium, morphia, hashish and tobacco. Each of these poisons produces a train of symptoms denoting a selective influence upon certain parts of the nervous system. In illustration thereof may be mentioned impairment of central vision in tobacco amblyopia.

The disease *pellagra*, an affection of the skin associated with degenerative changes in the brain and spinal cord and characterized by melancholy with suicidal impulses, sometimes mania associated with paresis, was long considered to be due to the eating of bad maize. But in 1910 the recent research on this disease, still in progress, seemed to negative this theory (see *PELLAGRA*). Another form, *ergotism*, in an epidemic form, has affected poor people in Russia and North Germany when obliged to subsist upon bread made of rye which has been attacked by the ergot fungus. The poison thus intro-

duced into the system produces progressive degenerative changes in the brain and spinal cord, which are manifested by psychical disturbances, such as slowness of thought, weakness of memory, dulness of perception, sometimes delirium and incoherence; other symptoms are curbed sensibility, dilated pupils, muscular spasms, perhaps even epileptiform seizures and ataxy, and, lastly, stupor deepening into coma. Sausage disease, due to eating decayed meat and fish infected with *Bacillus botulinus*, is associated with symptoms which frequently terminate fatally, and it has been shown that the symptoms are due to a poison which has a very destructive effect upon the nerve cells (fig. 6).

II. *Normal and Abnormal Stimulation*.—The nervous system, in order to develop and manifest functional activity, requires suitable stimulation from without. Structure and function are mutually reciprocal and interdependent; for a structure which is not used will gradually lose its function, while its nutrition will also suffer, and in time atrophy may occur. Consciously and unconsciously, a continuous stream of impulses is pouring into the nervous system from without by the sensory channels, which are the avenues of experience and intelligence, and our somatic and psychical life depends upon the existence of such stimuli. The nervous system in the form of systems, groups and communities of neurones, each with special functions, yet all woven together in one harmonious whole, develops in a particular way in consequence of the awakening influence of these stimuli from without. Consequently nervous structures which are not used are liable to undergo regressive metamorphosis and atrophy; thus amputation of a limb in early life causes atrophy of the nervous structures which presided over the sensation and movement of the part. This is seen both in the grey and white matter of the spinal cord; there is also an atrophy of the psychomotor neurones of the brain presiding over the movements of the limb.

A healthy physical, intellectual and moral environment of the individual is an essential factor in the prevention and cure of psychoses and neuroses, because it tends to develop and strengthen body and mind, deliberation, judgment and the higher controlling functions of the brain. A function not used will gradually disappear, and become more and more difficult to evoke. This fact is of importance in functional neuroses and psychoses, e.g. hysterical paralysis, melancholia and delusional insanity, because the longer mental or bodily function is left in abeyance, the more likely is the defect to become permanently installed. The converse is also true; the longer a perverted function exists, the more unlikely it is to disappear. Thus auditory hallucinations, a very important and frequent symptom in the insane, commence with indistinct noises: these are followed by "voices," which eventually become so distinct and real that the greater part of the patient's psychical existence is concentrated upon, and determined by, this abnormal stimulus from within, indicating progressive strengthening and fixation of the perverted functions of the mind, and progressive weakening and dissolution of the normal functions.

Mental pain in the form of grief, worry, anxiety, fright, shock, violent emotions (pleasurable or painful), disappointed love, sexual excesses or perversions, and excessive brain work, frequently precede and determine, in persons with the insane or neuropathic taint, various forms (a) of psychoses, e.g. mania, melancholia, delusional insanity; (b) of neuroses, e.g. chorea, hysteria, epilepsy, hysterical epilepsy; (c) or organic brain disease, e.g. apoplexy, thrombosis, general paralysis.

Visceral reflex irritation affords many examples of neuroses and psychoses, of which are set up by irritation of the viscera, e.g. intestinal worms. Teething and indigestible food are often the exciting cause in infants and young children of convulsions, spasms of the glottis and tetany. Various functional and organic

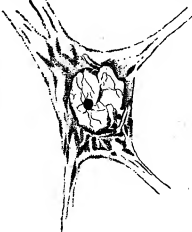


FIG. 6.—Cell illustrating swelling of nucleus and chromatolysis in acute toxic encephalitis produced by poison of bacillus botulinus. Compare with the appearances presented by a normal cell, fig. 12.

diseases of the female reproductive organs act as exciting causes in the production of hysteria, hystero-epilepsy, melancholia and mania; moreover, paroxysmal attacks in these diseases are more liable to occur at the menstrual period or menopause. The irritation of a carious tooth may produce spasmodic tic and trigeminal neuralgia. Wax in the ear may occasion vertigo and tinnitus; and errors of refraction in the eyes may be the cause of attacks of migraine, and even tend to excite epileptic fits in a person suffering from epilepsy. Numerous other examples of peripheral disturbance could be mentioned as exciting causes of nervous affection in neurotic individuals. Irritation of the terminals of the vagus in almost any part of its widespread visceral distribution may lead to vomiting. The characteristic pain of angina pectoris, which radiates down the inner side of the left arm, is explained by the fact that the cardiac branches of the sympathetic arise from the same segments of the spinal cord as the sensory branches of the ulnar nerve; consequently the pain is referred to the corresponding skin area supplied by this nerve. This is one example of a great number of referred pains.

III. *Injury or disease of enclosing or supporting structures* may lead to paralytic or irritative lesions of the nervous system, or the two may be combined. Blows or wounds of the head and spine may damage or destroy the nervous structures by shock or direct injury. Concussion of the brain or spinal cord may occur, as a result of injury, without any recognizable serious damage of the enclosing structures or even the central nervous system. Shock, due to concussion, can only be explained by a molecular or bio-chemical change in the nervous structures.

Direct injury or a fall fracturing the skull, driving the fragments into the brain, will cause direct destruction of the nervous tissue; but wounds and diseases of the enclosing and supporting structures, if producing simple non-infective inflammation, give rise only to such symptoms as accord with the nerve structure irritated or destroyed. Should, however, the wound or disease structure become infected with micro-organisms, the disease spreads and becomes generalized likewise the symptoms. Of all the causes of infective inflammation, middle-ear disease, on account of its frequency and insidious onset, is the most important. It is very liable, when neglected, to be followed by a septic meningitis, encephalitis and brain abscess, the most frequent seat of which is in the adjacent temporal lobe, but it may be in other parts of the brain, e.g. the cerebellum and frontal lobe (Plate I. fig. 3). The peripheral nerves may be destroyed or irritated by direct injury, disease or new growth in adjacent tissues, or they may be involved in the callus thrown out round the seat of a fracture.

Diseases of the blood-vessels are among the most frequent causes of organic brain disease. Arteries or veins—more frequently the former—may become blocked or ruptured from various causes. The immediate effect is a disturbance or loss of consciousness, and the individual may be "struck down" (see APOPLEXY) and never regain consciousness (see COMA). Should the individual recover consciousness more or less permanent loss or disturbance of function will be the result. Paralysis of some form, especially hemiplegia, is the commonest result, but the loss or disturbance of function will depend upon the seat of the injury.

The cerebral arteries may be occluded by embolism; a portion of a clot or vegetation from a diseased valve of the left side of the heart may be detached, and escape into the circulation; and this is carried into one of the arteries of the brain, usually the middle cerebral, more often of the left side than the right. The area of brain tissue supplied by that artery is deprived of blood, and undergoes softening in consequence, resulting in paralysis of the opposite half of the body (hemiplegia) associated with aphasia when the paralysis affects the right side in a right-handed person (Plate I. figs. 5 and 9). When the embolus is infective, as it frequently is in ulcerative endocarditis, its lodgment in an artery of the brain, not only blocks the vessel but leads to an infective inflammation and softening of its coats, with the formation of an aneurism. The aneurism may suddenly rupture into the substance of the brain and produce apoplexy. In fact the majority of cases of apoplexy from cerebral haemorrhage recurring in young people are due to this cause. Softening may also arise from coagulation of the blood (thrombosis) in the arteries or veins. There are many causes which generally combine or conspire together to produce thrombosis, viz. a weak acting heart and altered conditions of the blood, and sometimes independently of vascular disease spontaneous coagulation in a vessel of the brain may occur. It is sometimes met with in the cachexia of certain grave diseases, viz. in phthisis and cancer, in typhus and pneumonia, after parturition and

in marasmus at all periods of life, but especially in the very young and very old. But thickening, roughening and a degenerated condition of the cerebral arteries known as atheroma when associated with a weak acting heart is especially liable to give rise to thrombosis and softening, and this is a very common cause of apoplexy, paralysis and dementia in people who have passed middle life. General disease of the arteries of the body, associated especially with chronic Bright's disease and high arterial pressure, is frequently attended with the formation of minute military aneurisms upon the cerebral arteries, which may rupture and cause apoplexy. Haemorrhage into the brain from this cause is especially liable to occur in certain situations; one vessel in particular, supplying the basal ganglia, most frequently gives way, the effused blood tearing through the motor efferent fibres, which, proceeding from the cerebral cortex in the shape of a funnel, become aggregated together to form the neck between the two masses of grey matter—the optic thalamus and the corpus striatum (Plate II. fig. 6). The result is hemiplegia of the opposite side of the body. Disease of the arteries of the central nervous system, occurring in a person under forty, is generally due to syphilis, the virus of which produces an inflammation of the coats of the vessel, especially the inner (see Plate II. figs. 4, 9, 10). The thickening and narrowing of the lumen with loss of elasticity of the arteries of the brain generally, may suddenly or gradually set up conditions of cerebral anaemia and give rise to semi-comatose and comatose or even apoplectic states. Occlusion by the inflammatory proliferation or by the sudden clotting of blood in the diseased vessel may occur, the immediate effect of which may be an epileptic or apoplectic fit; the result is softening; and seeing that any or all the arteries of the brain may be affected successively, simultaneously, or local, the symptoms may be manifold. They may be general or local, and not uncommonly are associated with inflammation of the membranes. The disease, under treatment, may abate, and the paralytic or mental phenomena partially or completely disappear, indicating the restoration, or partial restoration, of the circulation in the diseased arteries; sometimes with the lapse of treatment and sometimes without, new symptoms, such as paralysis of a fresh group of muscles or of the opposite side of the body, may manifest themselves, showing that the disease has attacked a fresh set of arteries. *Disseminated sclerosis (insular)* is another random morbid process, affecting especially the white matter, with certain characteristic symptoms of a progressive character, the pathology of which is not understood fully, but is probably due to some toxic cause. Islands of nervous tissue undergo a morbid change, commencing in

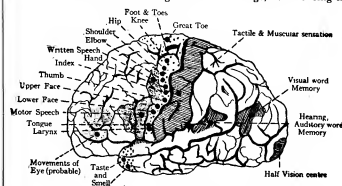


FIG. 7.—Diagram of left cerebral hemisphere, showing localization of function. The motor region is situated in front of the central sulcus, and is arranged in a series from "toe to larynx" downwards, corresponding in an inverse manner to the spinal series. Irritation of any part of this area will cause localized convulsive spasms, which may spread in a definite march to the whole motor area, as in Jacksonian epilepsy. Destructive lesions will cause paralysis. The centre for "taste and smell" is represented at the tip of the uncinate convolution. The centre for "half-vision" is only in small part represented, for the larger part is on the mesial surface. "Hearing" is represented occupying the posterior half of the first temporal convolution, but only a small part of the centre is seen, for the greater part lies above within the fissure of Sylvius. Included in this area, but in the left hemisphere only, is the centre for "auditory word memory"; destruction of this causes inability to understand the meaning of words uttered, although the patient is able to read aloud. Behind this, in the angular gyrus, is the centre for "visual word memory"; destruction of this causes loss of power of understanding written or printed words—therefore inability to read. In front of the motor area is Broca's convolution, the centre of "motor speech"; destruction of this produces motor aphasia, or inability to articulate words. Above this is a centre which is connected with written speech. These four centres concerned with verbal and written language are connected by commissural fibres, and destruction of these connections leads to various defects in verbal and written language. It will be understood from this diagram that diseases of the left hemisphere in right-handed persons are associated with results of more significance than similar affections of the right hemisphere.

the myelin sheath and ending in an increase of the supporting neuroglia tissue at the expense of the true nervous tissue.

Tumours and new growths in the central and peripheral nervous systems may be primary or secondary: the former arise in the supporting, enclosing or nutrient tissue elements; the latter are metastatic deposits from tumours originating elsewhere. Tumours may be single or multiple, the special symptoms occasioned depending

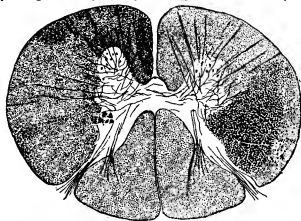


FIG. 8.—Diagram of section of the spinal cord in the upper cervical region, showing recent degeneration of the crossed pyramidal tract of the right side and direct pyramidal tract of the left side. The black dots indicate the degenerated fibres stained by the Marchi method. This degeneration is secondary to haemorrhage into the internal capsule of the left hemisphere, and it will be observed by the number of degenerated fibres that the greater bulk have crossed over to the right side of the spinal cord, thus agreeing with the fact that the paralysis is of the right half of the body.

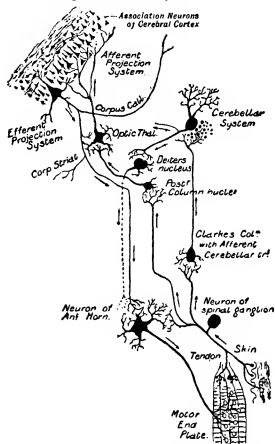


FIG. 9.—A diagram to indicate afferent, efferent and association systems of neurones. It will be observed that there are three nervous circles indicated by the arrows—spinal, cerebellar and cerebral. In every perfect co-ordinate movement impulses properly adjusted are flowing along these three systems of neurones. In systemic degenerations one or more of these systems may be affected, and the symptoms will depend partly upon the function which is lost or disturbed, and partly upon the disturbance of equilibrium of the three co-ordinated systems.

upon the seat of the tumour and whether it destroys or only irritates the adjacent nervous tissue. Tumours situated within the cranial cavity cause general symptoms, namely, optic neuritis, severe headache and vomiting; these symptoms, which are caused by increased intracranial pressure, are more severe in rapidly-growing vascular tumours, even though small, than in large slow-growing tumours.



FIG. 10.—Diagram of spinal cord, fifth lumbar segment, from a case of advanced *tabes dorsalis*. The posterior column is shrunken, and but faintly stained, except in the anterior part; the shrinkage and the loss of stainability are due to the absence of fibres of the posterior roots, which normally form the greater part of this region of the cord. The fibres which are seen in the anterior part of the posterior column are derived from cells within the spinal cord, and belong to spinal association neurones.




FIG. 11.—Diagram illustrating the relative number and wealth of cells and fibres in the cerebral cortex in the normal brain, in amentia and dementia. The horizontal systems of fibres are association systems, and it will be observed that these are especially diminished in amentia, and still more in dementia, whereas the radial fibres are less affected. In the normal, there are five layers of cells arranged in columns (Meynert's); in the pathological conditions it will be observed that the pyramidal-shaped cells no longer have their apical processes pointing vertically upwards. The processes are broken off, the cells are distorted in shape and diminished in numbers, and the degree of dementia in a wasted brain is proportional to the atrophy and destruction of the small and medium-sized pyramids of the whole cerebral cortex, and the disappearance of the superficial layers of fibres. This is specially manifested in paralytic dementia and the dementia of chronic insanity.



Some tumours are highly vascular and a large thin-walled vessel may suddenly rupture and cause an apoplectic fit. If the growth is situated in a portion of the cortex having some special localizing function, e.g. the motor area (*vide* fig. 7), it may give rise to epileptiform convulsions, starting in a limb or definite group of muscles; but the irritation usually spreads to the whole motor area of the same side, and even extends to the opposite hemisphere, by an overflow of the discharge through the corpus callosum. In such case there is loss of consciousness. If, however, the tumour destroys the cerebral cortex of a particular region, it may give rise to a paralytic lesion, e.g. paralysis of the arm (*vide* Plate I., fig. 4).

Organic diseases of the blood-vessels, or of supporting and enclosing tissues, produce secondary degenerations of the nervous system. The symptoms, like the lesion, are obvious, coarse and obstructive; frequently arising suddenly, they may in a short time terminate fatally, or tend towards partial or complete recovery. Various forms of motor and sensory loss and disturbance of function may arise, indicating destruction or disturbance of particular regions of the central nervous system; and degenerations in certain tracts and systems of fibres arise, corresponding in histological character with those observed when a nerve fibre is separated from its cell of origin by section (secondary degeneration of Waller and Türk) (*vide* fig. 8, with explanation). This form of degeneration must be distinguished from primary degeneration, which is due to an inherent nutritional defect of the nerve cell and all its processes (the neurone), in which a regressive metamorphosis occurs; it starts in the structures of the neurones latest developed (namely, the myelin sheath and the fine terminal twigs of the axis cylinder and dendrons), and proceeds back to the main branches and trunk, eventually destroying the trophic and genetic centre itself, the nerve cell. These primary degeneration processes are insidious in origin, progressive in character, and nearly always fatal in termination; they affect definite systems, groups and communities of neurones in a progressive manner, and, therefore, are associated with a progressive evolution of symptoms, related to the structures affected (*vide* figs. 9 and 10).

To cite some examples: (1) *Locomotor ataxy*, on the one hand, is a primary degeneration affecting the afferent system of neurones; it is characterized by muscular incoordination without wasting, inability to stand with the eyes shut, lightning pains in the limbs, absent knee-jerks, Argyll-Robertson pupils, and other symptoms pointing to a morbid process affecting especially the afferent sensory system of neurones. (2) *Progressive muscular atrophy*, on the other hand, is a disease of the efferent motor system of neurones of the brain and spinal cord, characterized by progressive wasting of groups of muscles innervated by groups of neurones which are undergoing degeneration. A fatal termination to this disease frequently arises from affection of the medulla oblongata, causing what is known as bulbar paralysis. Infantile paralysis is an acute inflammation of the anterior horns of the spinal cord, causing destruction of the spinal motor neurones of the anterior horn. It differs from the above chronic disease in its sudden onset and non-progressive character; it resembles it in producing paralysis of muscles without sensory disturbance. (3) *General paralysis of the insane* is a degeneration which begins in the association system of neurones of the cerebral cortex, but which may, and frequently is, associated with degeneration of the afferent or efferent systems (fig. 9).

Neuroses and psychoses have not hitherto been satisfactorily explained by definite morphological changes in the brain (Plate I., fig. 1). We know little or nothing accurately about the morbid histology of insanity, except as regards the morphological changes met with in cases of amnesia and dementia. The conditions of amnesia, namely, idiocy and imbecility, are associated with arrest of development of the brain, as a whole or in part, the naked-eye evidence of which may be afforded by small size and simplicity of convolutions of the brain as a whole or in part (Plate I., figs. 2, 8 and 10); and the microscopical evidence by arrest of development, or imperfect development,

of structures connected with the higher functions of the mind, namely, the association neurones in the superficial layers of the cerebral cortex (fig. 11). Conditions of dementia, primary or secondary, are associated with progressive decay and atrophy of the superficial layers of the grey matter of the cortex, and naked-eye evidence thereof is afforded by partial or general wasting of the cerebral hemispheres, accompanied with thickening of the pia-arachnoid membrane, atrophy of the convolutions, and with deepening and widening of the intervening sulci (Plate I., fig. 7).

The cerebro-spinal fluid fills up the space in the cranial cavity caused by the atrophy of the brain; consequently there is a great



FIG. 12.



FIG. 14.




FIG. 14.



FIG. 15.



FIG. 16.

Motor Cells, drawn from Microphotographs of Preparations stained by Nissal method to show Microchemical Changes produced by various diseases.

FIG. 12.—Normal motor cell from cerebral cortex, showing a mosaic pattern of the cytoplasm due to a substance stainable by basic aniline dyes; this stainable substance exists also on the dendrons. By comparing the appearances of this cell with the other figures a just idea can be obtained of the morbid changes which result in various pathological conditions.

FIG. 13.—Cell from a case of hyper-pyrexia—disappearance of the mosaic pattern, substance uniformly stained; absence of the chromatic elements on the dendrons, due to an anticipation of cell-globulin by the heat.

FIG. 14.—Cell in an advanced stage of coagulation necrosis, complete absence of mosaic pattern; diffuse fine dust-like stain; breaking off of the processes; all caused by softening of the brain from vascular obstruction.

FIG. 15.—Another specimen from the same brain in a still more advanced stage of destruction, and showing a phagocyte attached to the cell and devouring the decayed structure.

FIG. 16.—A cell with enormously swollen nucleus, the result of hydration due to absorption of fluid after ligation of cerebral vessels. Such a cell will probably recover.

excess of this fluid. Before general paralysis was recognized as a disease some of the cases which died suddenly in a fit were doubtless termed serous apoplexy. This wasting so characteristic of general paralysis is especially due to atrophy of the cells and fibres of the superficial grey matter of the cortex, sections of which, examined microscopically, after suitable methods of staining have been employed, show great poverty, or complete loss, of three sets of delicate myelinated fibres, namely, tangential, super-radial and the inter-radial corresponding to the line of Baillarger. This degeneration

of the superficial association fibres of the cerebral cortex affects especially the frontal and central convolutions, and is the earliest and most constant microscopic change in progressive paralytic dementia; it is accompanied usually by meningeal and vascular changes, atrophy of the nerve cells, and proliferation of the neuroglia (fig. 11); especially characteristic is the perivascular infiltration with lymphocytes and plasma cells (see Plate II, fig. 7). It was indeed thought that this condition of the vessels was pathognomonic of general paralysis; it certainly is not, for it is found throughout the central nervous system in sleeping sickness and cerebro-spinal syphilis (Plate II, figs. 8 and 9). It sometimes occurs in the neighbourhood of cerebral tumours but it is not found in uraemia or lead ophthalmia. Possibly new methods may enable us to show changes of structure in diseases such as epilepsy and delusional insanity, in which hitherto no naked eye or microscopic structural defects accounting for the symptoms have been usually demonstrated.

In conditions of acute mania there is certainly considerable vascular engorgement. We should, however, probably be more correct in assuming that insanity (especially those forms in which there is neither amnesia or dementia) is due to alterations in the quality

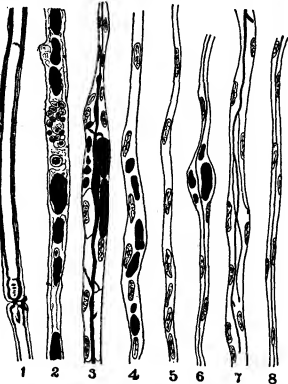


FIG. 17.—Diagram to illustrate various stages in degeneration and regeneration of medullated nerve fibres.

1. Normal medullated nerve with node of Ranvier.
2. Degenerated nerve, ten days after section, showing degenerated myelin stained black; disappearance of axis-cylinder.
3. Central end of cut nerve, showing at the top an axis-cylinder budding out, proliferated neurolemmal cells, and still some degenerated myelin in sheath.
4. Peripheral cut end of same, showing proliferated neurolemmal cells, still some degenerated myelin.
5. Complete absorption of degenerated myelin, proto-plasmic basis of new fibre formed out of neurolemmal cells.
6. A new fibre, with axis-cylinder.
7. Central end of cut nerve at junction, showing an axis-cylinder sprouting and forming a number of axis-cylinder peripheras, which grow into the peripheral end to form new channels of conduction.
8. Is a new regenerated fibre resembling a sympathetic fibre in having as yet no myelin sheath; as the nerve becomes excitable and stimulus passes, a myelin sheath is formed.

rather than the quantity of blood in the brain. The primary dementia of adolescence, which in 80% of the cases occurs before the age of 25, in which hereditary taint is most common, and which frequently is accompanied by, or terminates in, tuberculosis, can be explained by the effect of toxicæmic conditions of the blood on cerebral neurones with an inborn low specific energy and metabolic activity. The histological changes found in the brain do not serve to explain the symptoms, and we must look to bio-chemical changes in the body acting upon an innately unstable brain to explain the problems of the disordered mind in this disease.

*Microscopical Changes in Degeneration of the Neurone.*—About 1850, Waller demonstrated that a nerve fibre underwent degeneration to its termination when separated from its cell of origin; hence the term "Wallerian degeneration." Embryological researches by Professor His showed that the axis-cylinder process (the essential conducting portion of the nerve fibre) is an outgrowth of the nerve cell. The cell, therefore, is the trophic and genetic centre of the nerve fibre. Acute alterations and death of the nerve cells may occur from toxic conditions of the blood; from high fever ( $107^{\circ}$ - $110^{\circ}$  F.); arrest of the blood supply, as in thrombosis and embolism; or actual destruction by injury, hæmorrhage or inflammation. These morbid processes produce, as a rule, bio-chemical as well as morphological changes in the nerve cell and its processes. Space will not allow of a full description, but some of these changes are indicated in figs. 18-22, with explanatory text. When a nerve cell dies, the nerve fibre undergoes secondary degeneration and death; that is to say, the whole neurone dies, and regeneration, at any rate in the higher vertebrates, does not take place. Restoration, or partial restoration, of function is due to other structures taking on the function, and the more specialized that function is, the less likely is restoration to take place. If, however, a peripheral nerve is divided, its component fibres are merely severed from their cells of origin. All that portion of the nerve which is in connexion with the nerve cells of origin practically undergoes no change. The peripheral portion undergoes degeneration, but from the central end of the nerve new axis cylinders again grow out and a new nerve is formed. With this regeneration comes restoration of function, which may be hastened by suturing the ends of the cut nerve. A similar regeneration, however, does not occur after section of fibres of the white matter of the central nervous system, and this may be due to the fact that the nerve fibres of the white matter of the cerebro-spinal axis possess no nucleated sheath of Schwann, which, by the light of recent investigations, is shown to play an important part in regeneration; in the writer's opinion, the neurolemmal sheath of the old fibre forms a new protoplasmic basis, into which the axis-cylinder from above grows, the passage of stimulus determining its function. Fig. 17, Nos. 1-8, with explanatory text, shows the changes which occur in degeneration and regeneration of a peripheral nerve after section, with loss of function; and subsequent union, with restoration of function. The writer, in conjunction with Professor Halliburton, has shown that the characteristic microscopic changes in the myelin sheath which occur in the process of degeneration are due to a splitting up of the complex phosphoretted substance "protagon" into glycerophosphoric acid, choline and-oleic acid by a process of hydration. The Marchi reaction, which has been found so useful for demonstrating degeneration of the central and peripheral nervous systems, is dependent upon the fact that the myelin sheath, after hardening in a solution of bichromate of potash, does not turn black when acted upon by osmic acid, whereas the simpler non-phosphoretted fatty product of degeneration is stained black. When the Marchi reaction of degeneration is fully developed, it has been ascertained that the nerve yields no phosphorus. The degeneration resulting from section of a nerve is termed *secondary*, to distinguish it from another, *primary*, due to slow

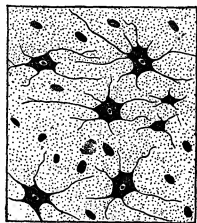


FIG. 18.—Diagram drawn from photomicrograph to show different forms of neuroglia cells in a patch of sclerosis secondary to degeneration and disappearance of the neurones. Observe the large branched cells of Deiters.

and progressive decay of the whole neurone, beginning usually at the terminal twigs and proceeding back towards the cell body with its contained nucleus. These primary degenerations involve systems of neurones, correlated by function rather than by anatomical situation. Examples are afforded by locomotor ataxy and progressive muscular atrophy, the former being a degeneration of the afferent sensory system of neurones, the latter of the motor efferent system. The cause of primary degenerations is probably a defect inherited or acquired in the "vita propria" of the neurones affected. They slowly atrophy and disappear, and their place is filled up by an overgrowth of the supporting neuroglia tissue (figs. 10 and 18). This overgrowth of dense tissue is termed sclerosis, and was erroneously considered to be the cause, instead of the effect, of the atrophy of the nervous tissue.

For further information the reader may consult the Croonian Lectures on the Degeneration of the Neurone, by F. W. Mott, published in the *Lancet* (1900); and the same writer's "Introduction to Neuropathology," in *Albutt's System of Medicine*. Also *Gower's Handbook of the Nervous System*, von Monakow's *Gehirn Pathologie*, Ford-Robertson's *Pathology of Mental Diseases* and Mott's *Archives of Neurology*, vols. 1, 2, 3 and 4. (F. W. Mo.)

**NEUROPTERA** (Gr. *νεῦρον*, a nerve, and *πτερόν*, a wing), a term used in zoological classification for an order of the class *Hexapoda* (*q.v.*). No ordinal name used in the class has had so many varying meanings given to it by different authors. As first used by Linnaeus (1735) it included all insects with mandibulate jaws and two pairs of net-veined wings—dragon-flies, May-flies, stone-flies, lacewing-flies and caddis-flies—and it has been employed in the same wide sense by D. Sharp (*Cambridge Nat. Hist. vol. v.*, 1895). But detailed study of these various groups of insects shows that beneath their common superficial resemblances lie important distinctions in structure, and essential differences in the course of the life-history. Some of the families—the stone-flies, for example—have the young insect much like the adult, growing its wings visibly outside the thoracic segments, and active at all stages of its life. The dragon-flies and May-flies are also active throughout their lives and possess external wing-rudiments, though the young insects differ rather strikingly from their parents. All such families—falling into the group Exopterygota as defined in the classification of the Hexapoda—were separated from the Neuroptera by W. E. Erichson (1839) and united with the Orthoptera, with which order some entomologists still associate them under the name of "Pseudoneuroptera." The other groups of the old Linnaean order (such as lacewing-flies and caddis-flies)—which are hatched as larvae markedly unlike the parent, develop wing-rudiments hidden under the larval cuticle, and only show the wings externally in a resting pupal stage, passing thus through a "complete" metamorphosis and falling into the sub-class Endopterygota—were retained in the order Neuroptera, which thus became much restricted in its extent. More recently the subdivision of the Linnaean Neuroptera has been carried still further by the separation of the caddis-flies and scorpion-flies as distinct orders (Trichoptera and Mecoptera respectively), and by the withdrawal of the "Pseudoneuroptera" from the Orthoptera—with whose typical families they have little in common—and their division into a number of small orders. Altogether, eight orders are recognized in the classification adopted here, the first five of these belonging to the sub-class Exopterygota and the last three to the Endopterygota (see HEXAPODA).

The multiplication of orders is attended with practical difficulties, and the distinctions between the various groups of the Linnaean Neuroptera are without doubt less obvious than those between the Coleoptera (beetles) and the Diptera (two-winged flies) for example. But if classification is to express relationship, it is impossible to associate in the same order families whose kinship to insects of other orders is nearer than their kinship to each other. And no student can doubt that the stone-flies are akin to Orthoptera and the caddis-flies to the Lepidoptera, while dragon-flies and May-flies stand in an isolated position with regard to all other insects. In the present article, for the sake of convenience, all the insects which have been regarded

by Linnaeus and others as "Neuroptera" are included, but they are distributed into the orders agreed upon by the majority of modern observers, and short characters of these orders and their principal families are given. For further details the reader should consult the special articles on these groups, to which cross-references will be found.

#### Sub-class EXOPTERYGOTA

##### Order Plecoptera.

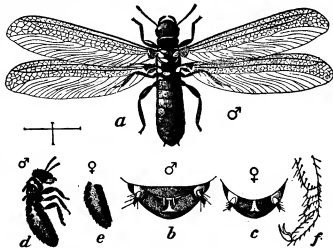
This order was founded (1869) by F. Brauer—the name having been long previously suggested by H. Burmeister (1832)—to include the stone family of the Perlidae or stone-flies. They resemble the Orthoptera more nearly than do any other group of the Linnaean Neuroptera, having the anal area of the hind-wings folding fanwise beneath the costal area and the whole hind-wing covered by the forewing when the insect is at rest, though the forewing is not firmer in texture than the hind-wing, as is the case in the Orthoptera. In the opinion of J. H. Comstock and J. G. Needham the wing-neurulation in this order is the most primitive to be found in the Hexapoda. The tenth abdominal segment carries a pair of jointed cerci which are often elongate, and the feelers are always long, while the jaws are usually feeble and membranaceous, though the typical parts of a mandibulate mouth are present—mandibles, maxillae with inner and outer lobes and palps, and second maxillae (labium) whose lacinae are not fused to form a ligula. Both head and trunk are somewhat flattened dorso-ventrally, giving the insects a very distinct and characteristic aspect. The stone-flies further resemble the Orthoptera in their numerous Malpighian excretory tubes, which vary in number from twenty to sixty. The reproductive organs, both ovaries and testes, become fused together in the middle of the body. A remarkable point in the Plecoptera is the presence in some forms (*Pteronarcyx*) of small branching gills on the three thoracic and the front abdominal segments. These organs appear, however, from the observations of H. A. Hagen not to be functional in the adult insect—they are merely survivals from the aquatic nymphal stage.

**Life-history and Habits.**—The nymphs of the Perlidae are closely like their parents and breathe dissolved air by means of tracheal gills on the thoracic segments, for they all live in the water of streams. They feed upon weaker aquatic creatures, such as the larvae of May-flies.

The perfect insects, whose flight is feeble, are never found far from the water. A curious feature among them is the frequent reduction of the wings in the males of certain species, contrary to the usual condition among the Hexapoda, where if the sexes differ in the development of their wings it is the female which has them reduced. The Plecoptera are world-wide in their range and fossils referable to them have been described from rocks of Eocene, Miocene and Jurassic age, while C. Brongniard states that allied forms lived in the Carboniferous Period.

##### Order Isoptera.

The two families included in this order agree with the Plecoptera in the young insect resembling the parent, but they are all terrestrial



After C. L. Marlatt, *Ent. Bull.* 4 (N.S.), U.S. Dept. Agric.

FIG. 1.—*Termes flavipes*, N. America.

a, Male from above. b and c, Hind segments of male and female abdomens, showing short cerci. d, Male from side. e, Abdomen of female from side. f, End of shin and foot-segments.

throughout life. The hind-wings have no folding anal area and the wings of both pairs, when present, are closely alike (see fig. 1) whence the name Isoptera (=equal winged) lately applied to the group by

G. Enderlein. The eleventh abdominal segment which carries the short jointed cerci (fig. 1, *b, c*) may remain in a reduced condition distinct from the tenth. There are only six or eight Malpighian tubes—contrasting with the large number of these excretory organs found in the Orthoptera and Plecoptera.

The *Embiidae* are feeble, somewhat soft-skinned insects with the prothorax small and the mesothorax and metathorax elongate. The feelers are long and simple, and the wings are very narrow, each with a sub-costal, a radial, a median and a cubital nerve; the branches of the median and the cubital, however, as well as the anal nerves, are vestigial, and there are a few short cross-bars between



After Mariast, *Ent. Bull.* 4 (N.S.), U.S. Dept. Agric.

FIG. 2.—Head of *Termite*. *a*, Front view. *b*, Hind view, showing jaws (note the distinct inner and outer lobes of the second maxillae). Magnified.

the radial and the median. Some *Embiidae* are entirely wingless in the adult state, and it has been suggested that this is always the condition in the female sex. According to the recent investigations of K. W. Verhoeff, the family contains only thirteen known species.

The *Embiidae* live in warm countries, and are very retiring in their habits, hiding under stones where they spin webs formed of silk produced by glands in the basal segments of the fore-legs.

The *Termitidae* (so-called "white ants") are the other family of Isoptera. They are relatively shorter and broader insects than the *Embiidae* with large prothorax and long wings, which have a transverse line of weakness at the base and are usually shed after the nuptial flight. The *Termitidae* are numerous in species in warm countries. The vast majority of individuals in a community consist of wingless forms—"workers" and "soldiers," which are undeveloped members of either sex. Their economy is fully described in a special article on TERMITES.

#### Order Corrodentia.

The insects included in this order differ from those of the two preceding orders in their more condensed abdomens which bear no cerci, while the number of Malpighian tubes is reduced to four. In the absence of cerci the *Corrodentia* are more specialized than the Isoptera and Plecoptera, but some of them show a more primitive character in the retention of vestigial maxillae—the minute pair of jaws that are found behind the mandibles in the Aptera (*q.v.*). A large proportion of the *Corrodentia* are wingless. When wings are present the front pair are much larger than the hind pair, and the neurulation is remarkable for the concrescence of the median with the

which have wings of the type described above, are further characterized by the presence of minute but distinct maxillulae, while the inner lobe (lacinia) of the first maxilla is an elongate, hard structure (the "pick," fig. 3, *e*) and the outer lobe is convex and soft. The labial (second maxillary) palps are reduced to small, rounded prominences external to the still smaller prominences that represent the lobes (fig. 3, *c*). The feelers of these insects are elongate and thread-like, consisting of from a dozen to nearly thirty segments. The prothorax is very small.

The book-lice are familiar wingless insects, often found in houses running about among old papers and neglected biological collections. They belong to the family *Psocidae* which has a few score species—most of them winged—living out of doors on the bark of trees and among vegetable refuse, and some *Psocidae* the wings are in a vestigial state, and the fully winged species rarely if ever fly. H. A. Hagen observed that some genera possess wing-like outgrowths on the prothorax, comparable to those seen in certain insects of the Carboniferous Period. The *Psocidae* themselves have not been traced back beyond the Oligocene, in the amber of which period their remains are fairly numerous.

*Mallophaga*.—This term was first applied by C. L. Nitzsch (1818) to the degraded wingless parasites (fig. 4) commonly known as bird-lice or biting-lice, differing from the true lice (see HEMIPTERA, LOUSE) by their jaws adapted for biting (not for piercing or sucking). By their structure they are evidently allied to the Copeognatha. They are abundantly distinct, however, through the short feelers with only three to five segments and the conspicuous prothorax.

The head is relatively very large, but the eyes are segregated and often absent. A remarkable feature is the frequent concrescence of mesothorax and metathorax and in some cases, even, their fusion with the anterior abdominal segments. The legs are stout and spiny, and well adapted for clinging to the hair or feathers of the host animal. It is usual to divide the *Mallophaga* into two families—the *Liothelidae*, possessing labial palps and the *Philopteridae*, being fairly active insects, which are capable, on the death of their host, of seeking another, and the *Philopteridae*, without labial palps and with a single foot-claw modified for clasping (fig. 4) which never leave the host and perish themselves soon after its death.

#### Order Ephemeroptera.

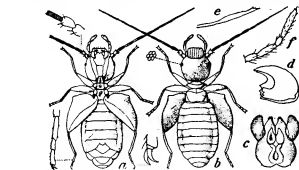
This order includes the single family of the *Ephemeridae* or May-flies. The name, although quite recently proposed by A. E. Shipley, should be used rather than A. Packard's older term *Plecoptera*, on account of the great liability of confusion between the latter and Plecoptera. The May-flies are remarkably primitive in certain of their characters, notably the elongate cerci, the paired, entirely mesodermal genital ducts, and the occurrence of an ecdysis after the acquisition of functional wings. On the other hand, the reduced feelers, the numerous Malpighian tubes (40), the large complex eyes, the vestigial condition of the jaws, the excessive size of the fore-wings as compared with the hind-wings and their complex neurulation with an enormous number of cross-nerves are all specializations. So in some respects is the life-history, with a true larval preparatory stage, unlike the parent form, and living an aquatic life, breathing dissolved air by means of a paired series of abdominal tracheal gills. Except for its aquatic adaptations, however, the ephemerid larva is wonderfully thysanuran in character, and possesses conspicuous and distinct maxillulae. See special article on MAY-FLIES.

#### Order Odonata.

The distinctness of the dragon-flies from other insects included in Linnaeus's Neuroptera was long ago recognized by L. C. Fabricius, who proposed for them the ordinal name of *Odonata* (1775). They resemble the May-flies in their "hemimetabolous" life-history; the young insects are markedly unlike their parents, inhabiting fresh water and breathing dissolved air, either through tracheal gills at the tip of the abdomen, or by a branching system of air-tubes on the walls of the rectum into which water is periodically admitted. The winged insects resemble the May-flies in their short feelers and in the large number (50 to 60) of their Malpighian tubes, but differ markedly from those insects in their strong well-armoured bodies, their powerful jaws adapted for a predaceous manner of life, and the close similarity of the hind-wings to the fore-wings. All the wings are of firm, glassy texture, and very complex in their neurulation; a remarkable and unique feature is that a branch of the radius (the radial sector) crosses the median nerve, while, by the development of multitudinous cross-nerves, the wing-area becomes an intricate network of small nerves. The tenth abdominal segment carries a strong, unjointed cerci, while the presence of reproductive armature on the second abdominal segment



After Osborn, *Ent. Bull.* 7 (N.S.), U.S. Dept. Agric.  
FIG. 4.—Biting-lice (*Trichodectes scalaris*) of cattle.



After Mariast, *Bull.* 4 (N.S.), Div. Ent. U.S. Dept. Agric.

FIG. 3.—Book-lice (*Atropis divinatoria*, Fab.), Europe.

*a*, From above. *c*, Second maxillae.  
*b*, From above, (eyes, feeler, feet and claws more highly magnified). *d*, Mandible.  
*e*, Lacinia or "pick" of first mife). *f*, Its palp. Highly magnified.

cubital trunk, and the zigzag course of many of the branches. All the insects of this order are of small size and the cuticle is imperfectly chitinized, so that the body as a whole is soft. The name *Corrodentia* was first used by H. Burmeister (1832) and has reference to the biting habits of the insects. Originally, however, the *Corrodentia* included the order which Enderlein has recently separated as *Isoptera* (see above). As at present restricted, the *Corrodentia* include two distinct sub-orders.

*Copeognatha*.—This sub-ordinal name has been applied by Enderlein to the "book-lice." These frail insects, the majority of

of the male is a character found in no other order of the Hexapoda. See special DRAGON-FLY.

#### Sub-class ENDOPTERYGOTA

##### Order Neuroptera.

The insects retained in the order Neuroptera as restricted by modern systematists are distinguished from the preceding orders by the presence of a resting palpal stage in the life-history, so that a "complete metamorphosis" is undergone. Structurally the Neuroptera are distinguished by elongate feelers, a large, free prothorax, a labium with the inner lobes of the second maxillae fused together to form a median ligula, membranous, net-veined wings without hairy covering, those of the two pairs being usually alike, the absence of abdominal cerci, and the presence of six or eight Malpighian tubules. The larvae are active and well-armed, upon the whole of the "campeodeiform" type, but destitute of cerci; they are precaceous in habit, usually with slender, sickle-shaped mandibles, wherewith they pierce various insects so as to suck their juices. The order contains nine families, most of which are wide in their geographical distribution. Fossil Neuroptera occur in the Lias and even in the Trias if the relationships of certain larvae have been correctly surmised.

The *Sialidae* or alder-flies (*g.v.*) differ from other Neuroptera in the jaws of the larva—which is aquatic, breathing by paired, jointed abdominal gills—resembling those of the imago, and being adapted for the mastication of solid food. Some American genera (*Corydalis*) which belong to this family are gigantic among insects and their males possess enormous mandibles. The *Raphidiidae* or snake-flies (*g.v.*) are remarkable for the long, narrow, tapering prothorax which gives the appearance of a constricted neck, while the female has a long ovipositor. Both these families are very sparingly represented in our fauna.

The *Myrmeleionidae* are large insects with short clubbed feelers on their prominent heads, and two pairs of closely similar net-veined wings, with regular oblong areolates at the tips. Their precaceous, suctional larvae are the well-known ant-lions (*g.v.*). No members of this family inhabit our islands, though a few species occur in neighbouring parts of the continent. The same is the case with the allied *Ascalopidae*, which are distinguished from the *Myrmeleionidae* by their elongate feelers—as long as the body—and by the irregular areolate areolates of the wings. The curious *Nemopteridae* have slender feelers and very long strap-shaped hind-wings. The *Mantispididae* are remarkable among the Neuroptera for their elongate prothorax, raptorial fore-legs and hypermetamorphic life-history; the young campeodeiform larva becoming transformed into a fat eruciform grub parasitic on young spiders or wasp-larvae (see MANTIS-FLY). The last-named two families are confined to warm regions of the earth. The lacewing-flies (*g.v.*), however, of which there are two families, the *Hemerobiidae* and *Chrysopidae*, whose larvae feed on Aphids, sucking their juices, are represented in our fauna. So are the tiny *Coleopteridae*, which are covered with a white powdery secretion, and have very small hind-wings. Their larvae resemble those of the lacewings, attacking scale-insects and sucking their juices.

##### Order Mecoptera.

This small order was founded (1866) by F. Brauer—under the name of *Panorptera*—for the small family of the *Panorptidae* or scorpion-flies (*g.v.*). The name *Mecoptera* is due to Packard. They may be distinguished from the Neuroptera by the elongation of the head into a beak, the small prothorax, the narrow, elongate wings with predominantly longitudinal neurulation, the presence of abdominal cerci and the eruciform larva. They are generally but sparingly distributed over the earth's surface and can be traced back in time to the early Jurassic epoch.

##### Order Trichoptera.

The caddis-flies (*g.v.*) constitute this order, the name of which (suggested by H. Burmeister) indicates the hairy covering of the wings. They are abundantly distinct from the Neuroptera and Mecoptera, through the absence of mandibles in the imago, the maxillae—both pairs of which possess the typical inner and outer lobes and jointed palps—forming a suctional apparatus. The feelers are long, slender and many-jointed. While the fore-wings are elongate and narrow, the hind-wings are broad, with a folding anal area. At the base of each wing projects a dorsal lobe—the jugum—and the neurulation is predominantly longitudinal, resembling so closely that of the lower Lepidoptera (*g.v.*) that a nearer relationship of the Trichoptera to that order than to any group of the old Linnean Neuroptera is certain. Fossil Trichoptera occur in rocks of Liassic age.

Frequently the whole of the Trichoptera are included in a single family, but most special students of the order recognize seven families. In all Trichoptera the maxillary palps of the female are five-segmented. The family *Phryganeidae* have males with four-segmented hairy palps; the larvae inhabit stagnant water and make cases of vegetable fragments. In the *Limnephilidae* the maxillary palp is three-segmented in the male, the larvae are variable in habit, many forming cases of snail-shells. The males of the *Sericostomatidae* have two or three segmented palps; their larvae inhabit running water and make cases of grains of sand, or of small stones. In the

*Leptoceidae*, *Hydropsychidae*, *Rhyacophilidae* and *Hydroptilidae* the palps of the males have five segments like those of the females. The stone-built cases of the carnivorous Hydropsychid larvae are familiar objects in the water of swift streams.

**BIBLIOGRAPHY.**—For a general account of the various orders mentioned in the present article see D. Sharp, *Cambridge Natural History*, v. (London, 1895); L. C. Miall, *Nat. Hist. Aquatic Insects* (London, 1895); J. G. Needham, *Ac. Aquatic Insects in New York State* (Albany, N.Y., 1903); F. Brauer, *Die Neuropteren* (Erasburg, Wien, 1876); J. A. Palmén, *Zur Morphologie des Tracheensystems* (Leipzig, 1877). Noteworthy writings on the special orders are: PLECOPTERA: F. J. Pictet, *Histoire naturelle des insectes Neuroptères-Perlides* (Genève, 1871-1872); A. Imhof, *Beiträge zur Anatomie von Perla maxima* (Aarau, 1881); K. J. Morton, *Trans. Ent. Soc. Lond.* (1894-1896). ISOPTERA: For Embiidae see H. A. Hagen, *Canadian Entom.* xvii. (1885); G. Enderlein, *Zool. Anz.* xxxii. (1903); K. W. Verhoeff, *Abhandl. K. Leopold. Carolin. Akad.* lxxvii. (1904). For Termitidae see TERMITES. CORRODENTIA: For Copognathidae see G. Enderlein, *Ann. Hist. Nat. Mus. Nat. Zungor.* i. (1903), and *Zool. Jahrb. Syst.* xviii. (1903); R. McLachlan, "British Species" in *Ent. Mo. Mag.* iii. (1867). For Mallophaga see E. Piaget, *Les Pediculines* (Leiden, 1880-1885); F. Grossé, *Zeits. wiss. Zoolog.* xlii. (1885). For EPHEMEROPTERA and ODONATA, see MAY-FLY and DRAGON-FLY. NEUROPTERA (sens. str.): H. A. Hagen, *Proc. Boston. Nat. Hist. Soc.* xv. (1873); F. Brauer, *Verh. Zool. bot. Gesells.* Wien, xli. (1869); R. McLachlan, "British Neuroptera Planipennia" in *Trans. Entom. Soc.* (1868). MECOPTERA: F. Brauer (*loc. cit.*). TRICHOPTERA: R. McLachlan, *Trichoptera of the European Fauna* (London, 1874-1880), and "British Trichoptera" in *Trans. Entom. Soc.* (1865 and 1882); R. Lucas, *Arch. f. Naturg.* lxx. (1893); G. Ulmer, *Abhandl. naturhist. Verein Hamburg*, xviii. (1903); A. Thienemann, *Zool. Jahrb. System.* xxii. (1905). (G. H. C.)

**NEUSALZ**, a town of Germany, in the Prussian province of Silesia, on the Oder, 20 m. by rail N.W. of Glogau. Pop. (1905) 13,002. It has three Evangelical churches, one of which belongs to the Herrnhut brotherhood, a Roman Catholic church and an orphanage. Its largest industry is, perhaps, the manufacture of thread; there are also in the town ironworks, breweries, shipbuilding yards and electrical works. Neusalz became a town in 1743.

See Bronisch, *Geschichte von Neusalz an der Oder* (Neusalz, 1893).

**NEUSS**, a town of Germany, in the Prussian Rhine province, lies 4 m. to the W. of Düsseldorf and 13 m. from the W. bank of the Rhine, with which it is connected by the Erft canal. It lies at the junction of lines to Cologne, Viersen, Zevenaar (Holland), Düsseldorf, Düren and Rheydt. Pop. (1905) 30,404, of whom 95% were Catholics. The chief building in the town is the church of St Quirinus, a remarkably fine example of the transition from the Round to the Pointed style; and there are six other Roman Catholic churches, two Protestant churches and a gymnasium, which contains a collection of Roman antiquities. The town hall was built in the 17th and altered in the 18th century. The old fortifications are now laid out as a promenade encircling the town. Neuss produces oil and meal, and also manufactures woollen stuffs, chemicals and paper, bricks and iron-ware. Its markets for cereals are among the most important in Prussia, and it is also the centre of a brisk trade in cattle, coal, building materials and the products of its various manufactories.

Neuss, the *Novesium* of the Romans, frequently mentioned by Tacitus, formerly lay close to the Rhine, and was the natural centre of the district of which Düsseldorf has become the chief town. Drusus, brother of the emperor Tiberius, threw a bridge across the Rhine here, and his name is preserved in the Drususort, the lower half of which is of Roman masonry. In 1474-1475 Charles the Bold of Burgundy besieged the town in vain for eleven months, during which he lost 10,000 men; but it was taken and sacked by Alexander Farnese in 1586. Since 1887 extensive excavations have been made of the foundations of a huge Roman camp, and many valuable Roman treasures have been unearthed.

See C. Tücking, *Geschichte der Stadt Neuss* (Düsseldorf, 1891); F. Schmitz, *Der Neusser Krieg, 1474-1475* (Bonn, 1896); W. Eiffmann, *Die St. Quirinus Kirche zu Neuss* (Düsseldorf, 1890); and Band xx. of the *Chroniken der deutschen Städte*.

**NEUSTADT** (Polish, *Pruśniki*), a town of Germany, in the Prussian province of Silesia, on the river Prudnik, 60 m. by rail S.E. of Breslau. It has four Roman Catholic churches and one Evangelical. Pop. (1905) 20,187, the greater part of whom are

Roman Catholics. The chief industries are tanning, dyeing and the manufacture of damask, linen, woollen stuffs, leather and beer.

In 1745, 1760 and 1779 engagements between the Austrians and Prussians took place near Neustadt, which on the last occasion was bombarded and set on fire.

See Wetzelt, *Geschichte der Stadt Neustadt* (Neustadt, 1870).

**NEUSTADT-AN-DER-HAARDT**, a town of Germany, in the Bavarian Palatinate, picturesquely situated under the eastern slope of the Haardt Mountains and at the mouth of the valley of the Speyerbach, 14 m. W. of Spies, and at the junction of railway lines to Worms, Weissenburg and Monsheim. Pop. (1905) 18,576. It has four churches, two Evangelical and two Roman Catholic. The Protestant abbey church, a fine Gothic edifice dating from the 14th century, contains the tombs of several of the counts palatine of the Rhine. The Roman Catholic Ludwigskirche is a modern Gothic structure. The chief industries of the town are cloth, paper, furniture, soap, starch and hats. It has also breweries and distilleries. A brisk trade is carried on in wood, grain, fruit and wine, all of which are extensively produced in the vicinity. Neustadt, which became a town in 1275, is one of the centres of the Rhenish "grape-cure," and thus attracts numerous visitors.

**NEU-STETTIN**, a town of Germany, in the Prussian province of Pomerania, on the small Streitz lake, 90 m. by rail N.E. of Stettin, at the junction of railways to Belgard, Posen and Stolpmünde. Pop. (1905) 10,785. Its industries are iron-founding, dyeing, brewing and the manufacture of machinery, soap and matches. There is a considerable trade in cattle, grain and other agricultural produce, and in timber and spirits. Neu-Stettin was founded in 1313 by Wratislaus, duke of Pomerania, on the model of Stettin.

See Wilcke, *Chronik der Stadt Neu-Stettin* (Neu-Stettin, 1862); and F. W. Kasiński, *Beschreibung der vaterländischen Altertümer in Neu-Stettin* (Danzig, 1881).

**NEU-STRELITZ**, a town of Germany, capital of the grand-duchy of Mecklenburg-Strelitz, situated between two small lakes, the Zierker See and the Glambecker See, 60 m. N. of Berlin, on the railway to Stralsund, at the junction of lines to Warnemünde and Buschhof. Pop. (1905) 11,056. It is built in the form of a star, the eight rays converging on a market-place adorned with a statue of the grand-duke George (d. 1860). The ducal residence is a handsome edifice in a pseudo-classical style, with a library of 75,000 volumes, and collections of coins and antiquities. Other buildings are the churches (two Evangelical and one Roman Catholic), the Carolinum (a large hospital), the town hall, the barracks, the gymnasium and the theatre. Its manufactures are iron-ware, machinery, pottery, beer and mineral waters. Its trade, chiefly in corn, meal and timber, is facilitated by the Zierker See and by a canal connecting the town with the Havel and the Elbe.

About 13 m. to the south lies Alt-Strelitz, the former capital of the duchy, a small town the inhabitants of which are employed in the manufacture of tobacco, leather and wax candles. Neu-Strelitz was not founded till 1726. In the vicinity is the château of Hohen-Zieritz, where Queen Louise of Prussia died in 1810.

**NEUSTRIA**, the old name given to the western kingdom of the Franks, as opposed to the eastern kingdom, Austrasia (q.v.). The most ancient form of the word is *Niuster*, from *niust*, which would make the word signify the "most recent" conquests of the Franks. The word Neustria does not appear as early as the *Historia Francorum* of Gregory of Tours, but is found for the first time in Fredegarus. The kingdom of Chilperic was retrospectively given this name, and in contemporary usage it was given to the kingdom of Clovis II., as opposed to that of Sigebert III., the two sons of Dagobert; and after that, the princes reigning in the West were called kings of Neustria, and those reigning in the East, kings of Austrasia. Under the new Carolingian dynasty, Pippin and Charlemagne restored the unity of the Frankish realm, and then the word Neustria was restricted to the district between the Loire and the Seine, together with part of the diocese of Rouen north of the Seine; while Austrasia

comprised only the Frankish dominions beyond the Rhine, perhaps with the addition of the three cities of Mainz, Worms and Spies on the left bank. The districts between Neustria and Austrasia were called *Media Francia* or simply *Francia*. In 843 Brittany took from Neustria the countships of Rennes and Nantes; and gradually the term Neustria came to be restricted to the district which was later called Normandy. Dudo of Saint Quentin, who flourished about the year 1000, gives the name Neustria to the lands ceded to Rollo and his followers during the 10th century. In the year 1063, the Père de Moustier gave to his work on the churches and abbeys of Normandy the title of *Neustria pia*.

At the time of Charlemagne, Lombardy was divided into five provinces: Neustria, Austrasia, Aemilia, Littoraria maris and Tuscia. Austrasia was the name given to eastern Lombardy, and Neustria that given to western Lombardy, the part last occupied by the Lombards.

See F. Bourquetel, "Sens des mots France et Neustrie sous le régime mérovingien," in the *Bibliothèque de l'école des chartes*, xxvi. 566-574; Longnon, *Atlas historique de la France*, both atlas and text. (C. Fr.)

**NEUTITSCHIEIN** (Czech *Nový Jičín*), a town of Austria, in Moravia, 75 m. N.E. of Brünn by rail. Pop. (1900) 11,801, chiefly German. It is situated on a spur of the Carpathians, and on the banks of the Titsch, an affluent of the Oder. It is the chief place in the Kuhländchen, a fertile valley peopled by German settlers, who rear cattle and cultivate flax. At Neutitschein manufactures of woollen cloth, flannel, hats, carriages and tobacco are carried on; and it is also the centre of a brisk trade. The town was founded in 1311. Neutitschein was in 1790 the headquarters of the Austrian field-marshal Loudon, who died here in the same year and is buried in the parish church.

**NEUTRALITY**, the state or condition of being neutral (*Lat. neuter*, neither of two), of not being on or inclined to one side or another, particularly, in international law, the condition of a state which abstains from taking part in a dispute between other states. Neutrality is the most progressive branch of modern International Law. It is also that branch of International Law in which the practice of self-restraint takes the place of the direct sanctions of domestic law most effectively. The rapid changes it is undergoing are in fact bringing the state-system of the modern world nearer to the realization of the dream of many great writers and thinkers, of a community of nations just as much governed by legal methods as any community of civilized men. While the right of war was simply the right of the stronger, there was no room for neutral rights, for, without going back to the time of the ancients, the so-called rights of war and conquest are nothing but survivals of the right of brute strength. No nation or community down to comparatively recent times was treated as having a right to what it could not keep. It is the growth of a law of neutrality, through the modern possibility of concerted action among neutral states, which is bringing about improvement, and, though the signs of our times are not always reassuring, we have taken a long stride forward since Molloy, in his *De Jure maritimo et navali* (1680), wrote: "As a neuter neither purchases friends nor frees himself from enemies, so commonly he proves a prey to the victor; hence it is held more advantage to hazard in a conquest with a companion than to remain in a state wherein he is in all probability of being ruined by the one or the other."

It was the great commercial communities, the Hansa in the north and Venice and the Mediterranean maritime republics in the south, which were first able to insist on some sort of regulation of the usages of war for their own protection. With the growth of intercourse among nations a further advance was made, by treaty stipulations entered into in time of peace, to provide rules for their guidance in the event of war, but it is only in our own time that the idea of a substantive neutral right has obtained recognition. To our own time belongs the final acceptance of the principle that the neutral flag protects an enemy's goods except contraband, the conception of neutralization of territory, the abolition of fictitious blockades, the practice of declarations of

neutrality, the detachment from the high sea and neutralization of the zone called territorial waters, and the Areopagus of nations called the European Concert, in which the right of neutrals is asserted as a brake upon the operation of the still venerated right of conquest. The rights of neutrals have received their most recent affirmation in several of the decisions of the Hague Peace Conferences.

International trade and intercourse have become so intricate that war can no longer be waged without causing the most serious loss to neutral nations, which, moreover, suffer from it without any of the possible contingent benefits it may procure for the immediate parties. So much is it so, that most great powers have found it necessary for their self-protection to enter into defensive alliances with others, the direct object of which is the preservation of European peace by the threat of making war so gigantic a venture that no state will again embark on it "with a light heart." The next step will probably be alliances between states which, by their nature or by their having reached the limit of their expansion, have nothing further to gain by war with each other, for the purpose of securing perpetual peace as between themselves.

Different attempts have been made to define neutrality, but the word defines itself, so far as a succinct definition serves any purpose. The subject covers too wide and varied an area of matter to be condensed into a short statement of any kind. Neutrality entails rights and duties on both the belligerent and the neutral sides. Theoretically, neutrality, to be complete, would require the neutral to abstain from everything which could even remotely be of assistance to either belligerent. To this obligation would theoretically correspond that the belligerent should carry on the war without doing anything which could even remotely disturb or interfere with the neutral state or the free activity of its citizens. Neither the one nor the other is found to be practicable. It is not even easy for the belligerent to observe absolutely the duty of doing no direct injury to neutral territory. A battle may be fought to the very edge of the neutral frontier, and shells may explode in any neutral town within the firing range of modern artillery. The present respect paid by belligerents to territorial waters is a palliative in the case of a seaboard frontier; but even the three-mile limit acknowledged by most countries would permit belligerent vessels with present range of artillery to fire landwards far into neutral territory. Compensation—it is true, would be due for any damage done, but this does not alter the fact that acts of war can produce direct consequences on neutral territory which have the character of carrying war into a neutral state. The neutral state, moreover, is obliged to incur heavy expenditure to protect its frontier from being traversed by either belligerent, and thus avoid itself being exposed to claims for compensation for an act which it would otherwise be powerless to prevent. In the case of a maritime war, the neutral state is also bound to exercise strict supervision to prevent its ports from being used by either belligerent for the purpose of increasing its military strength. In short, war cannot be carried on without heavy expense and inconvenience to neighbouring neutral states. The inconvenience to the intercourse of neutral citizens is still greater. Their ships are liable to be taken out of their course, and their cargoes to be discharged to the bottom of the hold in search of articles which are contraband according to circumstances over which they have no control, and they may be confiscated without recourse by judges appointed by one of the interested parties. Even their whole trade with specific ports of the one belligerent may be stopped by the ships of the other belligerent without indemnity. On the other hand, a great deal of vital assistance can be given by neutral citizens to the one or the other belligerent in money, or by supplies of arms, ammunition, food and other commodities, which it is not at present the duty of neutral states to interfere with.

The respective rights and duties of belligerents and neutrals in current practice may be subdivided as follows:—

1. Belligerent duty to respect neutral territory and neutral territorial waters.

2. Neutral right of official representation and mediation; of intercourse of neutral citizens with citizens of either belligerent; of convoy, &c.

3. Belligerent right of blockade, angary, visit and search, capture and confiscation of contraband of war.

4. Neutral duties: (*absolute*) of abstention from any direct corporate assistance to either belligerent, of enforcement of respect by both belligerents for neutral territory; (*relative*) of prevention of any recruiting for either belligerent, or arming or equipping of vessels for their service; and (*contingent*) of allowing commercial access to the one or other belligerent without distinction, and of granting impartially to one or the other belligerent any rights, advantages or privileges, which, according to the usages recognized among nations, are not considered as an intervention in the struggle.

This subdivision, we believe, covers the whole ground of neutrality. We shall follow it in this article.

**Belligerent Duty.**—It is now universally recognized among European states that a belligerent army must make no use of its strength in the field to carry its operations into neutral territory or into neutral waters. Belligerent forces entering neutral territory are by the practice of nations bound to surrender their arms to the neutral state, and remain *hors de combat* till the close of the war. (Compare arts. 11 and 12 of the Hague Convention relating to the "Rights and Duties of Neutral Powers and persons in case of war on land" 18th of October 1907.)

Through territorial waters belligerent vessels are allowed to pass freely as in time of peace. Nor does the usage of nations forbid a belligerent vessel from entering a neutral port. Motives of humanity have sanctioned this distinction between territorial and maritime warfare. The Admiralty Instructions (1893) set out the rights of belligerents as Great Britain views them as follows: "Subject to any limit which the neutral authorities may place upon the number of belligerent cruisers to be admitted into any one of their ports at the same time, the captain, by the comity of nations, may enter a neutral port with his ship for the purpose of taking shelter from the enemy or from the weather, or of obtaining provisions or repairs that may be pressingly necessary (I. section 592). He is bound to submit to any regulations which the local authorities may make respecting the place of anchorage, the limitation of the length of stay in the port, the interval to elapse after a hostile cruiser has left the port before his ship may leave in pursuit, &c. (I. section 593). He must abstain from any acts of hostility towards the subjects, cruisers, vessels or other property of the enemy which he may find in the neutral port (section 594). He must also abstain from increasing the number of his guns, from procuring military stores, and from augmenting his crew even by the enrolment of British subjects" (section 595).

Nor may the commander of a British warship take a capture into a neutral port against the will of the local authorities (Holland, *Manual of Naval Prize Law*, 1888, section 299). This subject was one of those dealt with at the Hague Conference of 1907. (See art. 18 of the "Convention relating to the rights and duties of neutral powers in naval war.")

**Neutral Rights.**—Neutral powers have the right to remain, as far as possible, unaffected by the war operations, and, therefore, continue their diplomatic relations with the belligerent states. The immunities and extraterritoriality of their diplomatic agents attach to them as in time of peace, subject only to necessity of war, which may entitle a belligerent to place restrictions on this intercourse. Thus, during the Franco-German War, on the surrounding of Paris, foreign diplomatists in the besieged city were refused by the German authorities all possibility of corresponding with their governments, except by letters left open for their inspection. Neutral legations may also undertake the representation of private interests of subjects of the one belligerent on the territory of the other. Thus in the Franco-German War of 1871 the Germans in France were placed under the protection of the United States legation, and the French in

*Duty to respect neutral territory.*

**Definition and scope.**

*Access to and duty to respect territorial waters and ports.*

*Right of legation.*

Germany under that of the British legation; in the war of 1808 between the United States and Spain, American interests in Spain were committed to the care of the British legation, and those of Spaniards in the United States to that of the Austro-Hungarian legation. By legations are understood both diplomatic and consular authorities. The protection granted is in the nature of mere mediation. It confers no rights on the belligerent subjects in question, nor does it give the neutral legation any right to protect a belligerent subject or his property against any ordinary rights of war.

Good offices, properly speaking, are a mild form of mediation or tentative mediation, *i.e.* mediation before it has been accepted by the parties. Article 3 of the Hague Convention for the pacific settlement of international disputes of October 18, 1907, however, provides that "powers, strangers to the dispute, have the right to offer good offices or mediation, even during the course of hostilities," and that "the exercise of this right can never be regarded by one or other of the parties in conflict as an unfriendly act." The Hague Convention puts an end to the doubt whether a neutral power can mediate without involving itself in some way with the one or the other side in the dispute. Mediation had already been provided for in several existing treaties, such as the Treaty of Paris (30th March 1856), which provides that "if any dissension should arise between the Sublime Porte and one or more of the other signatory powers and threaten the maintenance of their good relations, the Sublime Porte and each of these powers before resorting to force shall give an opportunity to the other contracting parties in order to prevent such extreme measures" (article 8); the Treaty of Yedo between the United States and Japan (20th July 1858) stipulating that in the case of difference between Japan or any other state, "the president of the United States, at the request of the Japanese government, will act as a friendly mediator in such matters of difference as may arise between the government of Japan and any other European power" (article 2); and the General Act of Berlin relating to West Africa (1885), which provides that "in the case of a serious dissension having arisen on the subject of, or within the territories" in question, between the signatory powers, they undertake, before taking up arms, to have recourse to the mediation of one or more of the friendly powers (article 12).

In the Venezuela-Guiana boundary question, the mediation of the United States government was declined by Great Britain, but its good offices were accepted. In the difficulty which arose between Germany and Spain in connexion with the hoisting of the German flag on one of the Caroline Islands, Spain did not consider arbitration consistent with the sovereign power she claimed to exercise over the island in question, but she accepted the mediation of the pope, and the matter was settled by protocols, signed at Rome (17th December 1885). These incidents show the uses of variety and gradation in the methods of diplomacy.

Neutral subjects have the right to carry on trade and intercourse with belligerent subjects in so far as they do not interfere with the operations or necessities of war, and it is no violation of the neutral character that this trade or intercourse is of benefit to either side. This is subject always to the belligerent right to capture and confiscate contraband of war (see below). On the other hand, the property of subjects and citizens of neutral states follows the fortune of the belligerent state within whose territorial jurisdiction it is situated. It is liable to the same charges as that of native subjects and citizens, and in case of military contributions neutral subjects on belligerent soil can claim no protection or exemption (see below, *Angary*). They have also the same rights to all indemnities for loss as are granted to native subjects and citizens.

The position of neutral public ships and the relative assimilation to them of mail steamers has been the subject of some controversy. A public ship is a ship having an official character. It includes not only warships, but also any ships affected to

any specific and *exclusive* government purpose. Public ships in this sense are invested with an extra-territorial character, and the state to which they belong is directly responsible for their acts. They are therefore not liable to visit and search for contraband of war, and are exempt from territorial jurisdiction even in belligerent waters. As regards vessels which are engaged partly in private traffic and partly on public service, such as mail steamers and government packets, the position is necessarily different. Under the Japanese Prize Law, adopted in view of the Chino-Japanese campaign, any vessel carrying contraband of war, whose destination is hostile, may be detained, without exception being made for mail steamers. The United States proclamation of April 1808 in connexion with the Spanish War stated that mail steamers would only be stopped in case of grave suspicion of their carrying contraband or of their violating a blockade.

On the arrest of the German mail steamers "Bundesrath" and "General" during the South African War, the German government represented to the British government that "it was highly desirable" that steamers flying the German mail-flag should not be stopped, and the British government thereupon issued orders not to stop them on suspicion only (*Parliamentary Papers*, Africa, No. 1, 1900). This was a precedent of the greatest importance. It would have practically assimilated mail steamers to public ships. Yet the mere circumstance of carrying the mails does not manifestly *per se* change the character of the ship. Both this subject and the position of packets under state ownership, which may carry on trade and may consequently transport contraband, require deliberate adjustment by treaty. The convention between Great Britain and France respecting postal communications (30th August 1890) provides that "in the case of war between the two nations the packets of the two administrations shall continue their navigation, without impediment or molestation until a notification is made on the part of either of the two governments of the discontinuance of postal communications, in which case they shall be permitted to return freely to their respective ports" (article 6). The position of either as neutral is not dealt with. The tendency seems to be towards exemption, but in this case there should be official certification that the ships in question carry nothing in the nature of contraband.

Meanwhile the Hague Conference of 1907 has adopted rules under which postal correspondence of neutrals or belligerents is inviolable, whether it be official or private, or the carrying vessel be neutral or an enemy vessel, but in so far as mail ships are concerned they are not otherwise exempt from the application of the rules of war affecting merchant ships generally (see Convention on restrictions on the exercise of the right of capture in maritime war, October, 1907). Connected with the position of public ships is the question of the right of convoy. Neutral merchant ships travelling under the escort of a warship or warships of their own flag are held by some authorities to be exempt from visit and search. The Japanese Prize Law, which is largely based on English practice, following on this point the recommendations of the Institute of International Law (see *Règlement des prises maritimes*, Annuaire 1888, p. 221), provides that "when the commander of a neutral convoy declares that there is no contraband of war on board the vessels under convoy, and that all the papers are in order in these vessels, the vessels shall not be visited" (article 23).<sup>1</sup> The United States,

<sup>1</sup> At the outset of the Chino-Japanese War, Vice-Admiral Sir E. R. Fremantle sent a note to the Japanese admiral requesting him to "give orders to the ships under his command not to board, visit or interfere in any way with British merchant vessels, observing that the British admiral had directed all British ships under his command to afford protection to such merchant vessels, and not to allow them to be molested in any way." Professor Takahashi, in his *International Law of the Chino-Japanese War*, relates that the Japanese admiral replied that "as the matters demanded by the British admiral belonged to the sphere of international diplomacy, and consequently were outside his official responsibility, they should be communicated directly to the Japanese Department of Foreign Affairs." "The idea of the British admiral," observes Professor Takahashi, "seemed to be not only to claim a right of convoy, which has never been recognized

The rights of neutral public ships and mail steamers.

Right of offering good offices and mediation.

Convoy.

Rights of neutral subjects on belligerent soil.



in treaties with Mexico (5th April 1831), Venezuela (20th January 1836), Peru (6th Sept. 1870), Salvador (6th December 1870) and Italy (26th February 1871), have agreed to accept the commander's declaration as provided in the Japanese Prize Law. Wharton quotes in his *International Law Digest* a passage from a despatch of Mr Secretary Forsyth (18th May 1837) in which he states that "it is an ordinary duty of the naval force of a neutral during either civil or foreign wars to convoy merchant vessels of the nation to which it belongs to the ports of the belligerents. This, however, should not be done in contravention of belligerent rights as defined by the law of nations or by treaty." The Spanish Naval Instructions (24th April 1898) in the war with the United States granted unconditional exemption to convoyed neutral ships (article 11). The subject has now been dealt with by the Declaration of London (1908-1909), which requires the commander of a convoy to give a statement in writing as to the character of the vessels and cargoes (see CONVOY). A neutral merchant ship, travelling under *enemy's* convoy, places itself, with the assistance of the belligerent force, beyond the application of the belligerent right of visit and search, and thus commits a breach of neutrality.

*Belligerent Rights*.—Since the declaration of Paris providing that blockades in order to be binding must be effective, that is

to say, must be maintained by a force sufficient really **Blockade.** to prevent access to the enemy's coast, the tendency has been to give a precise form to all the obligations of the blockading belligerent. Thus it is now generally agreed that notification to the neutral should be sufficiently detailed to enable neutral vessels to estimate, with practical accuracy, the extent of their risks. French writers consider a general notification, though desirable, as insufficient, and hold an individual notification to each neutral ship which presents itself at the line of blockade as requisite. This theory was applied by France in the Franco-German War, and earlier by the Northern States in the American Civil War. The new Japanese Prize Law (1894) does not attempt to prescribe any such notification to each ship, but sets out that notice of blockade to each ship is either actual or constructive. "Actual" it describes as being when the master is shown to have had knowledge of the blockade, in whatever way he may have acquired such knowledge, whether by direct warning from a Japanese warship or from any other source; "constructive," when a notification of its existence has been made to the proper authorities of the state to which the vessel belongs, and sufficient time has elapsed for such authorities to communicate the notification to the subjects of that nation, whether or not they have in fact communicated it. No blockade, however, was attempted by the Japanese government, and the application of the rules was not put to the test.

In the war with Spain the United States proclamation of the investment of Cuba stated that an efficient force would be posted, so as to prevent the entrance and exit of vessels from the blockaded ports, and that any neutral vessel approaching or attempting to leave any of them, "without notice or knowledge" of the establishment of the blockade, would be duly warned by the commander of the blockading forces, who would endorse on her register the fact and date of such warning, and where such endorsement was made. The words "without notice or knowledge" were explained fully in the instructions to blockading vessels (20th June 1898). "Neutral vessels," said these instructions, "are entitled to notification of a blockade before they can be made prize for its attempted violation." "The character of this notification is not material. It may be actual, as by a vessel of the blockading force, or constructive, as by a proclamation of the government maintaining the blockade, or by common notoriety. If a neutral vessel can be shown to have notice of the blockade in any way, by British prize courts, but also to extend it over all waters of the Far East, where British warships were not actually engaging in convoy. Soon afterwards the matter was settled without any difficulty. On 11th August the under-Secretary of the Japanese Foreign Office received a letter from the British Minister in Tokyo stating that there must be some misunderstanding, and that the British government would never try to interfere with belligerent right."

she is good prize and should be sent in for adjudication; but should the formal notice not have been given, the rule of constructive knowledge arising from notoriety should be construed in a manner liberal to the neutral." Thus the United States government abandoned the system of individual notification inserted in the proclamation of 10th April 1861, which was only found practicable in the case of vessels which had presumably sailed without knowledge. In such cases it was provided by the more recent instructions that they should be boarded by an officer, who should enter the notice in the ship's log, such entry to include the name of the blockading vessel giving notice, the extent of the blockade, and the date and place, verified by his official signature. The vessel was then to be set free, with a warning that, should she again attempt to enter the same or any other blockaded port, she would be good prize. The Declaration of London (1908-1909) exhaustively treats of this subject and has regulated it with a leaning towards continental views (see BLOCKADE).

*Angary, or Droit d'Angarie*, is a contingent belligerent right, arising out of the right of a state, to dispose over, use and destroy, if need be, property belonging to neutral states.<sup>1</sup> **Angary.** During the Franco-German War imminent necessity was pleaded by the German government, as the justification of using force to seize and sink six British coal-ships in the Seine to prevent French gun-boats from running up the river and interfering with the tactics of the German army operating on its banks. The captains of the vessels refused to enter into any agreement with the commanding German general, and the vessels were then sunk by being fired upon. The British government raised no objection to the exercise of the right, and confined itself to demanding compensation for the owners, which the German government declared itself ready to pay. Count Bismarck evidently felt the use which might be made against Germany, as a neutral power, of such an extreme measure, and took care in the correspondence with the British government to emphasize the pressing character of the danger, which could not be otherwise parried.

A case given in the text-books as another one of angary during the same war was the temporary seizure and conversion to war purposes of Swiss and Austrian rolling-stock in Alsace, without any apparent military necessity. Ordinary private neutral property on belligerent soil, it must be remembered, follows the fate of private property generally. The only distinction between the right of angary and the right of assimilating private neutral property to private property generally on belligerent soil which seems based on reason is that, whereas private property of neutrals generally which has remained on belligerent soil is sedentary, or, so to speak, domiciled there, neutral vessels are mere visitors with a distinct external domicile. The writer thinks the assimilation of neutral railway carriages to neutral vessels in this respect not unreasonable.<sup>2</sup>

A neutral state in its corporate capacity, we have seen, must abstain from acts which can be of assistance to either belligerent, and it is bound to exercise reasonable diligence to prevent its territory being used as a base for belligerent operations. The duties of a neutral state as a state go no further. Commercial acts of its citizens, even the export of arms and munitions of war to a belligerent country, do not, in the present state of international usage, so long as both belligerents are free to profit by such acts alike, involve liability on the part of the neutral state. But relief from the obligation of repressing breaches of neutrality by contraband traffic of subjects has its counterpart in the right granted to belligerent warships of visit and search of neutral merchant vessels, and in the possible condemnation, according to circumstances, of the ship and confiscation of goods held to be contraband.

<sup>1</sup> *Angaria* (from ἀγγαρος, a messenger), a post station. The French word *angary* or *shed* is probably of the same origin.

<sup>2</sup> Treaties between the Zollverein and Spain (30th March 1868) and between Germany and Portugal (2nd March 1872) contain special provisions for the fixing of indemnities in case of any forced utilization by either state of private property of the citizens of the other.

Contraband is of two kinds—*absolute* contraband, such as arms of all kinds, machinery for manufacturing arms, ammunition, and any materials which are of direct application in naval or military armaments; and *conditional* contraband, consisting of articles which are fit for, but not necessarily of direct, application to hostile uses. The British Admiralty *Manual of Prize Law* (1888), following this distinction, enumerates as *absolutely contraband*: arms of all kinds and machinery for manufacturing arms; ammunition and materials for ammunition, including lead, sulphate of potash, muriate of potash, chlorate of potash and nitrate of soda; gunpowder and its materials, saltpetre and brimstone; also gunnocks; military equipments and clothing; military stores, naval stores, such as masts, spars, rudders, and ship-timber, hemp and cordage, sailcloth, pitch and tar, copper fit for sheathing vessels, marine engines and the component parts thereof, including screw propellers, paddle wheels, cylinders, cranks, shafts, boilers, tubes for boilers, boiler plates and fire-bars, marine-cement and the material used in the manufacture thereof, blue lias and Portland cements; iron in any of the following forms—anchors, rivet iron, angle iron, round bars of iron of from  $\frac{3}{4}$  to  $\frac{1}{2}$  of an inch diameter, rivets, strips of iron, sheets, plate iron exceeding  $\frac{1}{4}$  of an inch, and Low Moor and Bowling plates;—and as *conditionally contraband*: provisions and liquors fit for the consumption of army or navy, money, telegraphic materials, such as wire, porous cups, platina, sulphuric acid, materials for the construction of a railway, such as iron bars, sleepers and so forth, coal, hay, horses, rosin, tallow, timber.<sup>1</sup>

The classing of coal as conditional contraband has given rise to much controversy. Great Britain has consistently held it to be so. During the war of 1870 the French and

**Coal.** German warships were only allowed to take at English ports enough to return to a French or German port respectively. In 1885, during the Franco-Chinese campaign, after protest by the Chinese government, Great Britain applied the same rule at Hong-Kong and Singapore. During the Spanish-American War neither belligerent seems to have treated coal as contraband. In the case of the coal-ships which were prevented from landing their cargoes at Cuba, the prevention seems to have been connected with the blockade only. At the West African conference of 1884 Russia declared that she would "categorically refuse her consent to any articles in any treaty, convention or instrument whatever which would imply" the recognition of coal as contraband of war (*Parliamentary Papers*, Africa, No. 4, 1885). Coal, however, is so essential to the prosecution of war that it is impossible to avoid classing it as conditional contraband, so long as such contraband is recognized. The alternative, of course, would be to allow both belligerents freely to supply themselves at neutral ports, and neutral vessels freely to supply belligerent coaling stations.

During the Franco-Chinese campaign of 1885 and the South African War there was controversy as to the legality of treating

**Food-stuffs.** food-stuffs as conditional contraband. During the former the subject-matter was rice, and the circumstances were exceptional. The hostilities being at the outset reprisals, and not actual war, France at first exercised no right of search over British merchant ships. Great Britain, on her side, for the same reason did not object to French war vessels coaling, victualling and repairing at British ports. On China protesting against this indulgence to France, Great

Britain, as above stated, put in force her practice of treating coal as contraband, and thereupon France exercised her corresponding belligerent right of searching British vessels. The closing of British coaling stations to French warships was a serious inconvenience to France, and she proclaimed "that in the circumstances in which war was being carried on" the cargoes of rice which were being shipped to the northern Chinese ports were contraband. By depriving the Chinese government of part of the annual tribute sent from the southern provinces in the form of rice she hoped to bring pressure on the Peking government. This was a manifest stretching of the sense of conditional contraband. Besides, no distinction was made as to destination. The British government protested, but no cases were brought into the French prize courts, and the legality of the measure has never been judicially examined.

The controversy during the South African War was confined to theory. In practice no stoppage of food-stuffs seems to have taken place, though the fact that the whole able-bodied population of the enemy states formed the fighting force opposed to Great Britain made it clear that the free import of food supplies from abroad helped the farmer-soldiers to carry on warfare without the immediate care of raising food crops.

The two cases cited show the great difficulty of fixing the character of conditional contraband in a way to prevent arbitrary seizures. During the Russo-Japanese War (1904-1905) there was a warm controversy between the British and Russian governments on the scope of the belligerent right to declare certain articles contraband. The Conference of London (1908-9), by enumerating the articles which are absolute contraband, limiting those which may be declared contraband, and fixing certain articles which can in no case be declared contraband, has endeavoured to meet the difficulties which arise in practice (see CONTRABAND).

Trade between neutrals has a prima facie right to go on, in spite of war, without molestation. But if the ultimate destination of goods, though shipped first to a neutral port, is enemy's territory, then, according to the "doctrine of continuous voyages," the goods may be treated as if they had been shipped to the enemy's territory direct.

This doctrine, though Anglo-Saxon in its origin and development, has been put in force by an Italian court in the case of the *Doelwijk*, a Dutch vessel which was adjudged good prize on the ground that, although bound for Jibouti, a French colonial port, it was laden with a provision of arms of a model which had gone out of use, and which could only be intended for use by the Abyssinians, with whom Italy was at war. The subject has been fully discussed by the Institute of International Law, by whom the following rule has been adopted: "Destination to the enemy is presumed where the shipment is to one of the enemy's ports, or to a neutral port, if it is unquestionably proved by the facts that the neutral port was only a stage (*étape*) towards the enemy as the final destination of a single commercial operation."<sup>2</sup>

The question of the legality of the doctrine was raised by Chancellor von Bülow during the South African War in connexion with the stopping of German ships bound for Delagoa Bay, a neutral port. He contended that such vessels were quite,

<sup>1</sup> The only person in that eminent assemblage who raised an objection to the principle of the doctrine was the distinguished French writer on maritime law, M. Desjardins, who declined to acknowledge that any theory of continuous voyages was, or could be, consistently with the existing law of neutrality, judicially known to International Law. He admitted, at the same time, that penalties of contraband would be incurred if the shipping to a neutral port were effected merely in order "to deceive the belligerent as to the real destination of the cargo." This was the French ruling in the *Frau Houssine* case (26th May 1855). He proposed to restrict the operation of the doctrine to this condition, but was opposed by three Italian professors of international law, Professors Fusinato, Cattellani and Buzzati, on the ground that it would exclude, as it obviously would do, the contingency of goods shipped to a neutral port, not for the purpose of defrauding the belligerent, but for that of being ultimately delivered to a belligerent not in possession of a seaport. The article as quoted in the text was also supported by the greatest German authority on International Maritime Law, Director Perels of the German admiralty.

<sup>1</sup> The Japanese Prize Law (21st August 1894) makes the following distinction: (1) Arms of all kinds, brimstone, dynamite, nitrate of potash, and all goods fit for the purpose of war exclusively: the above-mentioned goods are contraband when they are on board a vessel which either has a hostile destination or calls at any port of the enemy. (2) Provisions and liquors, money, telegraphic materials, such as wire, platinum, sulphuric acid and zinc, porous cups, materials for the construction of a railway, as iron bars, sleepers, &c., coal, timber and so forth: the above-mentioned goods are contraband goods when the destination of the vessel is either the enemy's fleet at sea or a hostile port, used exclusively or mainly for naval or military equipment. When it is clearly known that, though goods detailed in the above sections 1 and 2 are found on board a vessel, they are merely for her own use, they cannot be deemed contraband goods.

at all times, outside belligerent jurisdiction, and that only the authorities of the neutral port were entitled to stop contraband on its way to a belligerent force. He did not, however, press the point, and only reserved the right of raising it at a future date.<sup>1</sup> It was fully discussed at the London Conference of 1908-1909. In order to effect a compromise between conflicting theories and practice, a distinction was made in the declaration between absolute and conditional contraband, the doctrine of continuous voyages not being applicable to conditional contraband when documented to be discharged at a neutral port, except where the enemy country has no seaboard (Declaration of London, arts. 30 to 36).

**Unneutral Service.**—Under this heading the London Conference of 1908-1909, concerning the laws of naval war, dealt with analogues of contraband, and neutral vessels assisting or in the service of the enemy. The articles adopted are as follows:—

A neutral vessel will be condemned and will, in a general way, receive the same treatment as a neutral vessel liable to condemnation for carriage of contraband: (1) If she is on a voyage specially undertaken with a view to the transport of individual passengers who are embarked in the armed forces of the enemy, or with a view to the transmission of intelligence in the interest of the enemy. (2) If, to the knowledge of either the owner, the charterer, or the master, she is transporting a military detachment of the enemy, or one or more persons who, in the course of the voyage, directly assist the operations of the enemy.

In the cases specified under the above heads, goods belonging to the owner of the vessel are likewise liable to condemnation.

The provisions of the present article do not apply if the vessel is encountered at sea while unaware of the outbreak of hostilities, or if the master, after becoming aware of the outbreak of hostilities, has had no opportunity of disembarking the passengers. The vessel is deemed to be aware of the existence of a state of war if she left an enemy port subsequently to the outbreak of hostilities, or a neutral port subsequently to the notification of the outbreak of hostilities to the power to which such port belongs, provided that such notification was made in sufficient time. (Art. 45.)

A neutral vessel will be condemned and, in a general way, receive the same treatment as would be applicable to her if she were an enemy merchant vessel: (1) If she takes a direct part in the hostilities; (2) If she is under the orders or control of an agent placed on board by the enemy government; (3) If she is in the exclusive employment of the enemy government; (4) If she is exclusively engaged at the time either in the transport of enemy troops or in the transmission of intelligence in the interest of the enemy.

In the cases covered by the present article, goods belonging to the owner of the vessel are likewise liable to condemnation. (Art. 46.)

Any individual embodied in the armed forces of the enemy who is found on board a neutral merchant vessel may be made a prisoner of war, even though there be no ground for the capture of the vessel. (Art. 47.)

The procedure employed to ascertain whether a neutral vessel carries contraband or not is called *Visit and Search* (see

**SEARCH**), a belligerent right universally recognized and justified by the considerations that merchant ships of the enemy might evade capture by hoisting a neutral flag, if the belligerent had not the right of ascertaining the real character of the ship, and that private neutral vessels might carry contraband goods and generally help the enemy, if the belligerent had not the right of examining their cargo. All neutral private vessels in time of war are liable to visit by belligerent warships on the high seas and in the territorial waters of the belligerents, but not in the territorial waters of neutral states. Neutral public ships are not liable to visit (see above as to neutral public ships, mail ships, and convoy). Visit and search must be effected at every stage with "as much consideration as possible" (Herr von Bülow, in Reichstag, 19th January 1900). The visiting officer first examines the ship's papers. If satisfied that the vessel is not liable to detention, he immediately quits her. If not so satisfied, he proceeds to search her. If in the course of the search he is satisfied that the vessel is not liable to detention, the search is immediately discontinued. The visiting officer has the right to inspect any lockers, stores or boxes, and in case of refusal to open them he is justified in using such coercive measure as the case warrants. If after the visit and search the commander has reason to entertain suspicion he gives the master an opportunity of explanation, and if the

explanation is unsatisfactory he detains the vessel. If the seizure turns out after all not to have been justified, the ship and cargo are immediately released and compensation is due for the loss through the detention. In the case of the stoppage and search of German vessels during the South African War, the German government proposed the appointment of arbitrators to decide upon the claims for compensation but this was an innovation to which the British government did not assent.

Resistance to search entails consequences which Art. 63 of the Declaration of London (1908-1909) has expressed as follows:—

Forceful resistance to the legitimate exercise of the right of stoppage, search and capture involves in all cases the condemnation of the vessel, the cargo is liable to the same treatment as the cargo of an enemy vessel. Goods belonging to the master or owner of the vessel are treated as enemy goods.

The consequence of carrying contraband are capture, trial by a belligerent prize court, and possible confiscation of the ship and cargo, or of the cargo alone or of a part of the cargo, according to the facts of the case. All are agreed as to articles which are absolute contraband being liable to capture. As regards conditional contraband, British law,<sup>2</sup> in so far, at least, as concerns "naval and victualing stores," is less severe, the Lords of the Admiralty being entitled to purchase such stores without condemnation in a prize court. In practice such purchases are made at the market value of the goods, with an additional 10% for loss of profit. This proceeding is known in International Law as the right of pre-emption. It is not, however, as yet officially recognized on the continent of Europe, though the need of some palliative for confiscation, in certain cases, is felt, and some continental jurists, moved by the same desire to distinguish unmistakably from so to speak constructive contraband, and protect trade against the vexation of uncertainty, have tried to argue conditional contraband away altogether.

The tendency, however, among the majority of continental authorities is seen in the rule drawn up in 1895, after several years of discussion, by the Institute of International Law, a body composed exclusively of international jurists of acknowledged standing. The majority which adopted it represents authoritative opinion in Germany, Denmark, Italy, Holland and France, showing that the old antagonism between the British and continental views on conditional contraband has ceased to exist. To prevent confusion the Institute declares conditional contraband abolished, and then adds that "nevertheless, the belligerent has, at his option and on condition of paying an equitable indemnity, a right of sequestration or pre-emption as to articles (*objets*) which, on their way to a port of the enemy, may serve equally for use in war or in peace." The proposed rule goes beyond the directions of the British Prize Act, and it could only come into operation under a verbal alteration of the Declaration of Paris, under which "contraband" alone is excepted from the protection of the neutral flag, a fact which seems to have escaped the notice of the Institute. British prize law is at present governed by the Prize Act of 1864. This act must be overhauled to meet the requirements of the new international law of the subject; the creation of an International Court of Appeal and the new rules adopted by the conferences of the Hague and London will make many changes necessary.

**Absolute Duties of Neutrals.**—The very sense of neutrality obviously implies abstention from direct corporate assistance. The duty of neutral states to enforce respect for their territory has become a very serious one. A belligerent cannot be allowed to cross the neutral frontier or carry on war operations in neutral waters, without the same right being granted to the other belligerent. Pursuit of one force by the other would amount to waging war on the neutral territory. It is agreed among nations that the avoidance of such a contingency is in the interest of them all. During the Franco-German War both France and Germany,

<sup>1</sup> *Parl. Papers*, Africa, No. 1 (1900), pp. 14, 25.

<sup>2</sup> The Naval Prize Act 1864, sect. 38.

*Capture, pre-emption, prize.*

*Enforcement of respect for neutral territory.*

as belligerents, and Belgium and England, as neutrals, rigorously observed their duties and enforced their rights, and no difficulty occurred. It is, nevertheless, conceivable that, under pressure of military necessity, or on account of an overwhelming interest, a powerful belligerent state would cross the territory of a weak neutral state and leave the consequences to diplomacy. The South African War was exceptional, in that the Portuguese government exposed itself to no international difficulty through allowing a belligerent, whose final victory was certain, and of necessity entailed total suppression of the conquered belligerent, to cross its colonial territory. At the same time it is an unfortunate precedent of taking advantage of the practical powerlessness of neighbouring neutral states to commit a violation of the law of nations, respect for which it is a primary duty of every self-respecting state to encourage.<sup>1</sup>

If, by inadvertence or otherwise, belligerent soldiers pass the frontier, they have to be turned back. If they claim the *droit d'asile*, they are arrested, disarmed, and kept in such a manner as to render it impossible for them to take any further part in the hostilities. In the case of territorial waters, as has already been pointed out, the neutral state is not in the same position as on land, all ships without distinction having a right of innocent passage through them. Belligerent ships also have the right to enter neutral ports, but the neutral authority is bound to take precautions to prevent any favour being shown to the one party or the other.<sup>2</sup>

<sup>1</sup> The right of way claimed and acceded to under the Anglo-Portuguese Treaty of 11th June 1891 was a mere right of transit for merchandise, and could not in any way be construed as diminishing the neutral obligation to a belligerent who was no party to the treaty.

<sup>2</sup> The rules laid down on this subject by the British authorities during the Spanish-American War were as follows:—

Rule 1.—During the continuance of the present state of war all ships of war of either belligerent are prohibited from making use of any port or roadstead in the United Kingdom, the Isle of Man, the Channel Islands, or of any of Her Majesty's colonies or foreign possessions or dependencies, or of any waters subject to the territorial jurisdiction of the British crown, as a station or place of resort for any warlike purpose, or for the purpose of obtaining any facilities for warlike equipment; and no ship of war of either belligerent shall hereafter be permitted to leave such port, roadstead or waters from which any vessel of the other belligerent (whether the same shall be a ship of war or a merchant ship) shall have previously departed until after the expiration of at least twenty-four hours from the departure of such last-mentioned vessel beyond the territorial jurisdiction of Her Majesty.

Rule 2.—If there is now in any such port, roadstead or waters subject to the territorial jurisdiction of the British crown any ship of war of either belligerent, such ship shall leave such port, roadstead, or waters within such time, not less than twenty-four hours, as shall be reasonable, having regard to all the circumstances and the condition of such ship as to repairs, provisions or things necessary for the subsistence of her crew; and if after the date hereof any ship of war of either belligerent shall enter any such port, roadstead or waters subject to the territorial jurisdiction of the British crown, such ship shall depart and put to sea within twenty-four hours after her entrance into any such port, roadstead or waters, except in case of stress of weather, or of her requiring provisions or things necessary for the subsistence of her crew, or repairs; in either of such cases the authorities of the port, or the nearest port (as the case may be), shall require her to put to sea as soon as possible after the expiration of such period of twenty-four hours, without permitting her to take in any supplies beyond what may be necessary for her immediate use; and no such vessel which may have been allowed to remain within British waters for the purpose of repair shall continue in any such port, roadstead or waters for a longer period than twenty-four hours after her necessary repairs shall have been completed. Provided, nevertheless, that in all cases in which there shall be any vessels (whether ships of war or merchant ships) of both the said belligerent parties in the same port, roadstead or waters within the territorial jurisdiction of Her Majesty, there shall be an interval of not less than twenty-four hours between the departure therefrom of any such vessel (whether a ship of war or merchant ship) of the one belligerent and the subsequent departure therefrom of any ship of war of the other belligerent; and the time hereby limited for the departure of such ships of war respectively shall always, in case of necessity, be extended so far as may be requisite for giving effect to this proviso, but no further or otherwise.

Rule 3.—No ship of war of either belligerent shall hereafter be permitted, while in any such port, roadstead or waters subject to the territorial jurisdiction of Her Majesty, to take in any supplies, except provisions and such other things as may be requisite for the sub-

*Relative Duties of Neutrals.*—Relative duties embrace those duties which citizens are bound to observe and for which states incur a relative responsibility. It was the non-observance of these relative duties that led to difficulties between Great Britain and the United States at the close of the American Civil War and which brought the two countries together in the verge of conflict. The Treaty of Washington (8th May 1871) referring these difficulties to arbitration defined the scope of the duties in question for all future purposes between the two peoples (see below, "Proclamations of Neutrality"). Under this treaty the parties bind themselves to use "due diligence," where they have "reasonable ground" to believe that any acts have a belligerent character, in "fitting" them. They are bound to prevent—

- (1) Preventing out, arming, or equipping any vessel;
- (2) The departure from their jurisdiction of any vessel, having been specially adapted in whole or in part within such jurisdiction to warlike uses;
- (3) The making use by a belligerent of their ports or waters as a base of naval operations against the other;
- (4) The making use thereof for the purpose of the renewal or augmenting of military supplies or arms;
- (5) The making use thereof for the recruitment of men.

The contracting states undertook to bring the rules they adopted on this subject to the knowledge of other maritime powers, and to invite them to adopt them also, but nothing was ever done to get them accepted among other states. Provision had already been made to enable the government to carry them out in the Foreign Enlistment Act (9th August 1870). This act, which repealed the previous one of 1810 on the same subject, is minute in its provisions to prevent enlisting or recruiting men, or the building or the equipping of vessels; for the military service "of a foreign state at war with a friendly state." Other states, except the United States (which adopted a similar act), have not followed the example of Great Britain, but leave it to their governments to deal with the cases, when they may arise, as matters of public safety.<sup>3</sup>

There was evident reluctance among foreign states to commit themselves to the obligation of exercising "due diligence." It is clear that the duty of a state to forbear from committing any act which may be of assistance to either belligerent can never be formulated as an absolute one in regard to the acts of private persons, merely within the neutral jurisdiction. In recent times it has certainly become possible for states to exercise a more effective control than formerly over these acts; but at the present moment, though a much greater latitude is left to neutral subjects and citizens than is consistent with the idea of strict neutrality, there is no movement to alter the usages to the disadvantage of neutral interests. That the Geneva Arbitral Tribunal found in favour of the United States in the "Alabama" case in no way implied that International Law had undergone any change. The tribunal was bound by the antecedent fixation of the Washington rules, and laid down no new principle. On the other hand, the magnitude of the Geneva award was not likely to promote change in the direction of increasing neutral duties, except as a result of a general regulation of neutral and belligerent rights. The whole subject was laid before the Hague Conference of 1907, which adopted the main principles of the rules enunciated in the Treaty of Washington (see Art. 8 of the Convention relating to the rights and duties of neutral states in maritime war).

... of her crew, and except so much coal only as may be sufficient to carry such vessel to the nearest port of her own country or to some nearer destination, and no coal shall again be supplied to any such ship of war in the same or any other port, roadstead or waters subject to the territorial jurisdiction of Her Majesty, without special permission, until after the expiration of three months from the time when such coal may have been last supplied to her within British waters as aforesaid.

Rule 4.—Armed ships of either belligerent are interdicted from carrying prizes made by them into the ports, harbours, roadsteads or waters of the United Kingdom, the Isle of Man, the Channel Islands, or any of Her Majesty's colonies or possessions abroad.

The French Penal Code, however, contains the following clauses covering the government's powers in this respect:—

ART. 84.—Whoever shall by hostile acts, not approved by the Government, expose the State to a declaration of war, shall be punished by banishment, and should war follow, by deportation.

ART. 85.—Whoever shall, by acts not approved by the Government, expose Frenchmen to the risk of reprisals, shall be punished by banishment.

To some extent the difficulty of determining the extent of relative neutral duty is overcome by the issue of proclamations of neutrality; but neutrality and its rights and duties are in no respect dependent on their being proclaimed by the neutral power. Germany issues no proclamation; at least the German empire has issued none in connexion with the different wars which have taken place since 1870. The Austro-Hungarian government during the same period only in the case of the war of 1870 itself, and in 1877, issued proclamations, and these probably had objects outside the ordinary purposes of proclamations of neutrality, and its usual practice is the same as that of Germany. France usually issues a short general proclamation, and Great Britain a more detailed one, which must be as old as the "ancient custom" of its being publicly read from the steps of the Royal Exchange by the sergeant-at-arms and common crier of the City of London.<sup>1</sup> The British proclamation practically recites the Foreign Enlistment Act 1870 (an act to regulate the conduct of His Majesty's subjects during the existence of hostilities between foreign states with which His Majesty is at peace), admonishes all persons entitled to British protection to observe and respect the exercise of those belligerent rights which "We and Our Royal Predecessors have always claimed to exercise," and warns them that any such persons "breaking, or endeavouring to break, any blockade lawfully and actually established" by either belligerent, "or carrying officers, soldiers, despatches, arms, ammunition, military stores, or materials, or article or articles, considered and deemed to be contraband of war, according to the law or modern usages of nations, for the use or service" of either belligerent, "rightfully incur, and are justly liable to, hostile capture and to the penalties denounced by the law of nations in that behalf." During the South African War no proclamation of neutrality was issued by any country.

Proclamations of neutrality may be made to serve the twofold purpose of warning the belligerent of the length to which the neutral government considers neutral duty to extend, and neutral subjects of the exceptional measures to which a foreign war exposes them. They may also be used to give effect to any modification of neutral right or duty which the neutral state may consider warranted by special or altered circumstances.

No purely mercantile transactions are considered a violation of neutrality. Six years before the American Civil War, President Pierce, in his message to the Thirty-fourth Congress, first session, made the following statement:—"The laws of the United States do not forbid their citizens to sell to either of the belligerent powers articles of contraband of war, or to take munitions of war or soldiers on board their private ships for transportation; and although in so doing the individual exposes his person or property to some of the hazards of war, his acts do not involve a breach of the national neutrality, nor of themselves implicate the government." This statement of international practice has been confirmed by art. 7 of the Hague Convention of October 18, 1907, on the Rights and Duties of Neutral States and Persons on Land (see below).

During the Franco-German War there was correspondence between the Prussian diplomatic representatives in London and at Washington and the British and United States foreign secretaries concerning shipments of arms and ammunition to the French armies, in which the Prussian government contended that it was incompatible with strict neutrality that French agents should be permitted to buy up in the neutral country, under the eyes and with the cognizance of the neutral government, "many thousands of breech-loaders, revolvers, and pistols, with the requisite ammunition, in order to arm therewith the French people, and make the formation of fresh army corps possible after the regular armies of France had been defeated and surrounded." Nothing, however, was done to prevent the departure of these supplies. Both the British and United States governments claimed entire liberty for the traffic in question.

<sup>1</sup> *The Times*, 28th April 1898.

In the case of loans publicly issued or raised on neutral territory the position is a little different, inasmuch as the neutral state is necessarily cognizant of the fact. No restriction, however, is imposed by international usage, and *loans on neutral territory*, provided the same rights are granted to both belligerents, either or both can raise money *ad libitum* in neutral countries. Thus neutral states did not prevent the issue on their territory of the Russian war loan of 1876-1877. Nor in the war of 1894 between China and Japan was any opposition made by Japan to the raising of the Chinese loan in London. Art. 18 of the Hague Convention on the Rights and Duties of Neutral States and Persons on Land (see below) confirms the existing practice.

*Neutrality Reforms.*—At the Hague Peace Conference 1909 a suggestion was agreed to, without discussion, that a further state conference should be held for the purpose of dealing specially with neutrality. At the Conference of 1907 this was done, with the result that two fairly exhaustive conventions were adopted. The General neutrality convention of 1907. The general provisions relating to neutrality are as follow:—

ART. 1.—Neutral territory is inviolable.

ART. 2.—Belligerents are forbidden to send troops or convoys either of munitions of war or of provisions through the territory of a neutral state.

ART. 3.—Belligerents are also forbidden:—

(a) To install, on the territory of a neutral state, a radio-telegraphic station or any apparatus intended to serve as a means of communication with the belligerent forces on land or sea;

(b) To make use of any installation of like nature, erected by them before the war, on the territory of the neutral state, for an exclusively military purpose, and which has not been opened to the service of public correspondence.

ART. 4.—Bodies of combatants shall not be formed or recruiting offices opened on territory of a neutral power for the benefit of the belligerents.

ART. 5.—A neutral state shall not allow on its territory any of the acts mentioned in arts. 2 to 4. It is only bound to repress acts contrary to neutrality in case they have been committed on its own territory.

ART. 6.—A neutral state is not responsible where individuals separately pass the frontier to place themselves at the disposal of either belligerent.

ART. 7.—A neutral state is not bound to prevent exportation or transit for the account of either belligerent, of arms, munitions of war, and, in general, of anything which may be useful for an army or a fleet.

ART. 8.—A neutral state is not bound to prohibit or restrict the use, for belligerents, of telegraphic or telephonic cables, or of wireless telegraphy apparatus, which are its property or that of companies or private individuals.

ART. 9.—Any prohibitive or restrictive measures adopted by a neutral state relative to the matters mentioned in arts. 7 and 8 shall be applied uniformly by it to both belligerents. The neutral state shall see that this obligation is observed by companies or private individuals owning telegraphic or telephonic cables or wireless telegraphic apparatus.

ART. 10.—The act by a neutral state of resisting any violation of its neutrality, even by force of arms, cannot be regarded as an act of hostility.

ART. 11.—A neutral state receiving, on its territory, troops belonging to the belligerent armies, shall, as far as possible, keep them distant from the area of hostilities.

It may keep them in camps, and even shut them up in fortified places, or in places suitable for this purpose. It shall decide whether officers may be left at liberty or parole not to leave the neutral territory without authorization.

ART. 12.—When there is no special convention a neutral state shall supply internal prisoners with food, clothing, and the aid which humanity calls for. When peace is established, the cost of keeping the prisoners shall be reimbursed.

ART. 13.—A neutral state receiving escaped prisoners of war shall leave them at liberty. If it allows them to stay on its territory, it may appoint a place of residence for them. The same rule is applicable to prisoners of war brought by troops taking refuge on neutral territory.

ART. 14.—A neutral state may authorize the passage on its territory of wounded or sick belonging to the belligerent armies, on condition that the trains which carry them shall transport none of the fighting force and no materials of war. In such a case, the neutral state is bound to take the necessary steps to ensure safety and control.

The wounded or sick brought in these circumstances into neutral territory by one of the belligerents, and belonging to the enemy, shall be detained by the neutral state in such a way that they cannot

again take part in the hostilities. This neutral state shall discharge the same duties if it be entrusted with the wounded or sick of the other army.

ART. 15.—The Geneva Convention applies to sick and wounded interned on neutral territory (see GENEVA CONVENTION).

ART. 16.—The natives of a state not taking part in the hostilities are considered as neutrals.

ART. 17.—A neutral person cannot take advantage of his neutrality:

(a) If he commits hostile acts against a belligerent;

(b) If he commits acts in favour of a belligerent, for instance, if he voluntarily takes service in the ranks of the army of one of the parties.

In such a case the neutral shall not be treated with more severity by the belligerent against whom he has acted in contravention of his neutrality than a native of the other belligerent state would be for the same act.

ART. 18.—The following shall not be considered as acts committed in favour of one of the belligerents, in the sense of Art. 17 (b):—

(a) Supplies or loans made to one of the belligerents provided the purveyor or the lender inhabits neither the territory of the other party nor territory occupied by it, and provided the supplies do not come from these territories;

(b) Services rendered in matters of police or civil administration.

ART. 19.—Railway property coming from the territory of neutral states, whether it belongs to these states or to companies or to private persons, and recognizable as such, cannot be requisitioned or utilized by a belligerent, except in such cases and in such a manner as dictated by absolute necessity. Such property shall be returned to its country of origin as soon as possible.

The neutral state can even, in case of necessity, keep and utilize to that extent property coming from the territory of a belligerent state.

An indemnity shall be paid, proportionate to the amount of the property utilized and the duration of utilization.

The clauses of the Convention relating exclusively to neutrality in naval war, which are still fuller, are:—

#### Convention of 1907 on neutrality in naval war

ART. 1.—Belligerents are bound to respect the sovereign rights of neutral powers and to abstain, either on the territory or in neutral waters, from all acts which might constitute in the part of the powers permitting them a non-observance of their neutrality.

ART. 2.—All acts of hostility, including capture and the exercise of the right of visit and search, by belligerent ships of war in the territorial waters of a neutral power, constitute a breach of neutrality and are strictly forbidden.

ART. 3.—When a vessel has been captured in the territorial waters of a neutral power, this power shall, if the prize is still within its jurisdiction, use all means in its power to effect the release of the prize and its officers and crew, and that the crew placed on board by the captor shall be interned. If the prize is out of the jurisdiction of the neutral power capturing government shall, on the request of the former, release the prize with its officers and crew.

ART. 4.—No prize court can be constituted by a belligerent on neutral territory or on a vessel in neutral waters.

ART. 5.—Belligerents are forbidden to make neutral ports and waters the base of naval operations against their adversaries, especially by installing radio-telegraphic stations or any apparatus which may serve as means of communication with belligerent forces on sea or on land.

ART. 6.—The supply, under any ground whatever, either directly or indirectly, by a neutral power to a belligerent power, of ships of war, or of munitions or of material of war of any kind, is forbidden.

ART. 7.—A neutral power is not bound to prevent the exportation or transit, for the account of either belligerent, of arms, munitions of war, or, in general, of anything which may be useful to an army or a fleet.

ART. 8.—A neutral government is bound to use the means at its disposal to prevent, within its jurisdiction, the equipping or arming of any vessel, which it has any reasonable suspicion of being destined to act as a cruiser or to join in hostile operations against a power with which it is at peace.

It is also bound to exercise the same surveillance to prevent the departure out of its jurisdiction of any vessel intending to act as a cruiser or take part in hostile operations, and which, within the said jurisdiction, may have been adapted either wholly or in part for warlike purposes.

ART. 9.—A neutral power must apply equally to the two belligerents the restrictions, conditions and interdictions specified by it relating to admission to its ports, roadsteads, or territorial waters, with respect to ships of war or their prizes.

A neutral power may, however, forbid access to its ports and roadsteads, to any belligerent vessel which may have neglected to comply with the orders and directions issued by it or may have committed a breach of neutrality.

ART. 10.—The neutrality of a power is not compromised by the simple passage through its territorial waters of belligerent ships of war and of their prizes.

ART. 11.—A neutral power may allow ships of war of belligerents to make use of its licensed pilots.

ART. 12.—In default of other special provisions in the laws of a neutral power, ships of war of belligerents are forbidden to remain in the ports or roadsteads or in the territorial waters of the said power for more than twenty-four hours, except in the cases provided for by the present Convention.

ART. 13.—If a power which has received notice of the commencement of hostilities learns that a ship of war of a belligerent is in one of its ports and roadsteads or in its territorial waters, it shall notify the said ship that it must leave within twenty-four hours or within the time prescribed by the local law.

ART. 14.—A belligerent ship of war may not prolong its stay in a neutral port beyond the legal period, except for the purpose of repairing damage or by reason of the state of the sea. It must leave as soon as the cause of the delay has ceased.

The rules relating to the limitation of stay in ports, roadsteads, and neutral waters do not apply to ships of war exclusively employed on religious, scientific or philanthropic missions.

ART. 15.—In default of other special provisions in the laws of the neutral power, the maximum number of ships of war of a belligerent which may be at the same time in one of its ports or roadsteads shall be three.

ART. 16.—When ships of war of two belligerents are at the same time in a neutral port or roadstead, twenty-four hours at least must elapse between the departure of the ship of either belligerent before that of the other.

The order of departure shall be regulated by the order of arrival, unless the vessel arriving first is entitled to a prolongation of the legal period of its stay.

A belligerent ship of war may not leave a neutral port or roadstead until at least twenty-four hours after the departure of a merchant vessel carrying the flag of its adversary.

ART. 17.—In neutral ports and roadsteads, belligerent ships of war may only repair damage to the extent indispensable for their seaworthiness, and may not, in any way, increase their military strength. The neutral authority will ascertain the nature of the repairs to be executed, which shall be carried out as rapidly as possible.

ART. 18.—Belligerent ships of war may not make use of neutral ports, roadsteads and territorial waters for the purpose of renewing or increasing their military equipment or armament or for completing their crews.

ART. 19.—Belligerent ships may not revictual in neutral ports or roadsteads, except to complete their normal supplies at a time of peace. These ships may also only take on board the fuel necessary for the purpose of reaching the nearest port of their own country. They may also take in fuel sufficient to fill up their bunkers properly so called if they are in a neutral country which has adopted this method of fixing the amount of fuel to be supplied.

If, according to the law of the neutral power, ships may only receive coal twenty-four hours after their arrival, the legal period of their stay is prolonged for twenty-four hours.

ART. 20.—Belligerent ships of war which have taken in fuel in the port of a neutral power cannot renew their supply in a port of the same power within three months.

ART. 21.—A prize may not be brought into a neutral port except by reason of its unseaworthiness, or of the stress of weather or of insufficiency of fuel or provisions. It must leave again as soon as the cause of its entry has ceased. If it does not do so, the neutral power shall give it notice to leave immediately, and in the event of its not complying therewith, the neutral power shall use the means at its disposal to release it with its officers and crew and intern the crew placed on board by the captor.

ART. 22.—The neutral power shall also release any prize which has been brought in not in accordance with the conditions laid down in Art. 21.

ART. 23.—A neutral power may allow access to its ports and roadsteads to prizes, whether escorted or not, when they have been brought there to be left in sequestration pending the decision of a prize court. It may, to the prize condemned to any other of its ports, if the prize is escorted by a ship of war, the officers and men placed on board by the captor are allowed to go on board the escorting ship.

If the prize is navigating alone, the personnel placed on board is set at liberty.

ART. 24.—If, in spite of notice from the neutral authority, a belligerent ship of war does not leave a port in which it has no right to remain, the neutral power has the right to take such steps as it may think proper to render the ship incapable of going to sea during the continuance of the war, and the commander of the ship must facilitate the taking of such steps. When a belligerent ship is detained by a neutral power, the officers and crew are also detained.

The officers and crew thus detained may be left on board the ship or lodged on board another vessel or on shore, and they may be subjected to such restrictive measures as may be considered necessary to be imposed on them. In any event, sufficient men must be left on board the ship to keep it in order.

The officers may be released on giving their parole not to leave the neutral territory without previous permission.

ART. 25.—A neutral power is bound to exercise the surveillance of which the means in its power admit, to prevent within its

ports or roadsteads and in its waters any violation of the preceding provisions.

ART. 26.—The exercise by a neutral power of the rights defined by the present Convention can never be considered as an unfriendly act by either belligerent who has accepted the articles relating thereto.

ART. 27.—The contracting powers will communicate to each other, as soon as feasible, all the laws, ordinances and other provisions which within their jurisdiction govern belligerent ships of war in their ports and waters, by means of a notification addressed to the government of the Netherlands and immediately transmitted by the latter to the other contracting powers.

ART. 28.—The provisions of the present Convention are only applicable as between contracting powers, and only if the belligerents are all parties thereto.

Other reforms may be expected from the Conference of 1915. Germany in the course of the South African War and Great Britain in that of the Russo-Japanese War showed great irritation at the stoppage of certain of their merchant vessels, and Great Britain in the one case had to consent to and in the other to demand a modification of belligerent right under International Law—a modification which, be it said, is a perfectly justifiable one, viz. that the right of search for contraband of war be restricted to a specified area. It is probable that, in future wars, powerful neutral states will show, in similar cases, quite as much irritation as did Germany and Great Britain. (T. B.A.)

**NEUVILLE, ALPHONSE MARIE DE** (1836-1885), French painter, was born, the son of wealthy parents, at Saint-Omer, France, on the 31st of May 1836. From school he went to college, where he took his degree of *bachelier ès lettres*. In spite of the opposition of his family he entered the naval school at Lorient, and it was here, in 1856, that his artistic instincts first declared themselves. After being discouraged by several painters of repute, he was admitted to work in Picot's studio. He did not remain there long, and he was painting by himself when he produced his first picture, "The Fifth Battalion of Chasseurs at the Gervais Battery (Malakoff)." In 1860 de Neuville painted an "Episode of the taking of Naples by Garibaldi" for the Artists' Club in the Rue de Provence, and sent to the Salon in 1861 "The Light Horse Guards in the Trenches of the Mamelon Vert." He also illustrated *Le Tour du monde* and Guizot's *History of France*. At the same time he painted a number of remarkable pictures: "The Attack in the Streets of Magenta by Zouaves and the Light Horse" (1864), "A Zouave Sentinel" (1865), "The Battle of San Lorenzo" (1867), and "Dismounted Cavalry crossing the Tchernaiia" (1869). In these he showed peculiar insight into military life, but his full power was not reached till after the war of 1870. He then aimed at depicting in his works the episodes of that war, and began by representing the "Bivouac before Le Bourget" (1872). His fame spread rapidly, and was increased by "The Last Cartridges" (1873), in which it is easy to discern the vast difference between the conventional treatment of military subjects, as practised by Horace Vernet, and that of a man who had lived through the life he painted. In 1874 the "Fight on a Railroad" was not less successful, and was followed by the "Attack on a House at Villerselx" (1875) and the "Railway Bridge at Styryng" (1877). In 1878 the painter exhibited (not at the Great Exhibition) "Le Bourget," the "Surprise at Daybreak," "The Intercepted Despatch-bearer," and a considerable number of drawings. He also exhibited in London some episodes of the Zulu War. In 1881 he was made an officer of the Legion of Honour for "The Cemetery of Saint-Privat" and "The Despatch-bearer." During these years de Neuville was at work with Detaille on an important though less artistic work, "The Panorama of Rézonville." De Neuville died in Paris on the 18th of May 1885. At the sale of his works the state purchased for the Luxembourg the "Bourget" and the "Attack on a Barricaded House," with a water-colour "The Parley," and a drawing of a "Turco in Fighting Trim."

See Montrosier, *Les Peintres militaires* (Paris, 1881), "De Neuville," in *Gazette des beaux arts* (Paris, 1885).

**NEUWIEDER**, a town of Germany, in the imperial province of Alsace-Lorraine, situated under the Vosges Mountains, 6 m. N. from Zabern by the railway to Rastatt. Pop. (1905) 1906.

It is an interesting medieval town, still surrounded by walls. The Romanesque Evangelical church dates from the 12th century; there are also a Romanesque Roman Catholic church, which was restored in 1852, a synagogue, and an old town-hall. The town has a considerable trade in hops and wine. Above it rise the ruins of the fortress of Herrenstein, and of the castle of Hünneburg.

See Fischer, *Geschichte der Abtei und Stadt Neuweiler* (Zabern, 1876).

**NEUWIED**, a town of Germany, in the Prussian Rhine province, the capital of the mediatised county of Wied, is situated on the right bank of the Rhine, 8 m. below Coblenz, on the railway from Frankfort-on-Main to Cologne. Pop. (1905) 18,177. The principal edifice is the château of the princes of Wied. This is situated in a fine park, and contains a collection of Roman antiquities. The town has an Evangelical and a Roman Catholic church. Its chief products are starch, sugar, tobacco, cigars, chicory, buttons and enamelled goods. There are large rolling-mills, and in the vicinity are several large iron-foundries. The schools of Neuwied enjoy a high reputation.

Neuwied was founded by Count Frederick of Wied in 1602, on the site of the village of Langendorf, which was destroyed during the Thirty Years' War, and it rapidly increased owing to the toleration accorded to all religious sects. Among those who sought refuge here was a colony of Moravian Brethren; they still occupy a separate quarter of the town, where they carry on manufactures of porcelain stoves and deerskin gloves. Near Neuwied one of the largest Roman *castra* on the Rhine has been excavated. In April 1797 the French, under General Hoche, defeated the Austrians near Neuwied, this being their first decisive success in the revolutionary wars. Legenauha, in the neighbourhood, is one of the residences of the princes of Wied.

See Wirtgen and Blenke, *Neuwied und seine Umgebung* (Neuwied, 1901).

**NEVA**, a river of Russia, which carries off into the Gulf of Finland the waters of Lakes Ladoga, Onega, IImen and many smaller basins. It issues from the south-west corner of Lake Ladoga in two channels, which are obstructed by sandstone reefs, so that the better of the two has a depth of only 7 to 16 ft. A little farther down it becomes completely navigable, and attains a breadth of 4200 ft.; but between the village of Ostrovki and that of Ust-Tosna it passes over a limestone bed, which produces a series of rapids, and reduces the width of the river from 1030 to 840 and that of the navigable passage from 350 to 175 ft. Nine or ten miles before reaching its outfall the river enters St Petersburg, and 5 or 6 m. lower down breaks up into the Great Neva (850 to 1700 ft. wide), the Little Neva (945 to 1365), and the Great Nevka (280 to 1205), this last, 2 m. farther on, sending off the Little Nevka (370 to 1130 ft.). Its total length is only 40 m. In front of the delta are sandbanks and rocks which prevent the passage of vessels except by a canal, 18 m. long, 124 to 226 ft. wide, and admitting vessels with a draught of 18½ ft., from Kronstadt to St Petersburg. Most of its alluvial burden being deposited in the lakes, the Neva takes a long time to alter its channels or extend its delta. The ordinary rise and fall of the river is comparatively slight, but when the west wind blows steadily for a long time, or when Lake Ladoga sends down its vast accumulations of block-ice, inundations of a dangerous kind occur, as in 1777, 1824, 1879 and 1903.

According to observations extending from 1766 to 1899, the mean day of the freezing of the Neva is November 25th, the earliest October 28th, the latest January 9th, and the next latest December 26th. The mean day of opening is April 21st, the earliest March 18th, and the latest May 12th. The mean number of days open is 218, the least 172, the greatest 270.

**NEVADA** (a Spanish word meaning "snow-clad" or "snowy land," originally applied to a snow-capped mountain range on the Pacific slope), one of the far western states of the American Union, lying between 35° and 42° N. and 114° 1' 34" and 120° 1' 34" W. (37° and 43° W. of Washington). It is bounded N. by Oregon and Idaho, E. by Utah and Arizona, the Colorado River separating it in part from the latter state, and S. and W. by California. Nevada ranks sixth in size among the states of the Union. Of its total area of 110,690 sq. m., 869 sq. m. are

water surface. Its extreme length, N. and S. is 484 m., and its extreme width, E. and W. is 321 m. (For map, see CALIFORNIA.)

**Physiography.**—With the exception of its N.E. and S.E. corners, the state lies wholly within the Great Basin, the floor of which is really a vast table-land between 4000 and 5000 ft. above the sea. This plateau, however, is not a plain, but contains many buttes and mesas and isolated mountain ranges rising from 1000 to 8000 ft. above its surface. In the N.E. an unnamed range of highlands, with an E. and W. trend, forms the water-parting between the streams tributary to the Humboldt river in Nevada and those that flow into the Snake river through Idaho and Oregon and thence to the Pacific Ocean. This range is very broken and ill-defined, with peaks often reaching altitudes of from 9000 to 12,000 ft., and with numerous spurs diverging N. and S. from the main divide. Between this ridge and the valley of the Colorado river lies all that portion of the Great Basin included within the state. The surface of this table-land is very rugged, and frequently broken by mountain ranges running N. and S. and from 5 to 20 m. wide at their bases. Intersecting the mountains are numerous ravines and passes. Between the ranges lie valleys of about the same width as the bases of the mountains. These valleys are generally level-floored, but at their borders gradually slope upward, and are filled, often to a depth of several thousand feet, with the detritus of gravel, sand and silt from the neighbouring hills. This is a region of innumerable faulted crust blocks, the elevated ones creating the N. and S. mountain ranges, and the depressed ones the valleys that lie between. It is for this reason that the mountain slopes are generally more abrupt on one side than on the other. Several valleys often unite into a large elevated plain, broken only by scattered buttes and spurs. The combined areas of the valleys and the area occupied by the mountains are about equal.

The mean elevation of the state is 5500 ft. There are 5400 sq. m. between 2000 and 3000 ft. above the sea; 11,100 sq. m. between 3000 and 4000 ft.; 23,700 sq. m. between 4000 and 5000 ft.; 29,800 sq. m. between 5000 and 6000 ft.; 30,100 sq. m. between 6000 and 7000 ft.; 7800 sq. m. between 7000 and 8000 ft.; and 2800 sq. m. between 8000 and 9000 ft. The highest point within the state is Wheeler Peak, near the centre of the eastern boundary, with an elevation of 13,058 ft.; the lowest points are along the Colorado river, where the altitudes range from 700 to 800 ft. With the exception of this dip in the S.E. corner, the entire state lies above the 2000 ft. line.

The Sierra Nevada range, which forms the western rim of the Basin, sends into the state a single lofty spur, the Washoe Mountains. At the foot of this range there is, relatively speaking, a depression, with an altitude of about 3850 ft. above the sea, which receives the drainage of the eastern slopes of the Sierra and what little drainage there is in the northern half of Nevada. From this depression eastward the general level of the plateau gradually rises to an elevation of 6000 ft. near the eastern borders of the state. The mountains also increase in height and importance as far as the East Humboldt range, a lofty mass about 60 m. W. of the Utah boundary. This range is the water-parting for nearly all the westward-flowing streams of the state, and is by far the steepest and most rugged within Nevada, a number of its peaks attaining a height of 11,000 or 12,000 ft. On its eastern slope the waters soon disappear within the bed of narrow canyons, but break out again at the foot in ice-cold springs that form the source of the Ruby and Franklin lakes; on the western side the descent is more gentle, and the waters form the South Fork of the Humboldt river. Somewhat S. of the centre of the state lie the Toiyabe Mountains, with several peaks from 10,000 to 12,000 ft. in height. The waters on the eastern slopes flow into the Smoky Valley; those on the other side assist the neighbouring Shoshone Mountains in feeding the Reese river, which flows N. toward the Humboldt, but seldom has sufficient volume to enable it to reach that stream. About 100 m. E. of the California boundary lies a less important range, the Humboldt Mountains, whose highest point (Star Peak) is 9925 ft. above the sea. Owing to their great height these three ranges receive heavier rainfall than the surrounding country and are feeders to the northern valleys, which constitute the chief agricultural region of the state. Many of the block mountains of the Great Basin are of complicated internal structure, showing rocks of all ages—slate, limestone, quartzites, granite, multi-coloured volcanic rocks, and large areas of lava overflow.

From the valley of the Humboldt river southward the Colorado gradually rises until the divide between this stream and the plateau

river, in the vicinity of the White Pine Mountains, is reached. From this point there is a fall, which is gradual as far S. as the 38th parallel, and then more abrupt. Thus at Pioche the altitude is 6100 ft., at Hiko 3881 ft., at St. Thomas 1600 ft., and at the Eldorado Canyon 828 ft.; the region of the Colorado river is largely desert, with occasional buttes and spurs.

**Rivers and Lakes.**—There are three drainage systems within the state. North of the Humboldt Valley an area of about 5000 sq. m. is drained by the Owyhee, the Little Owyhee, the Salmon and Bruneau rivers, whose waters eventually reach the Pacific Ocean. Below this region flow the streams of the Great Basin, none of which reach the sea, but either terminate in lakes having no outlet or else, through a series of "sinks," sink to the sea. Some sink from sight in their beds of gravel, and after flowing some distance underground, reappear farther on. Of the basin streams the Humboldt is the most important. Rising in the N.E., it flows in a tortuous channel in a general S.W. direction for 300 m. and drains 7000 or 8000 sq. m. This stream empties into the Humboldt lake, the overflow from which goes into the so-called Carson Sink. At no part of its course is it a large river, and near its mouth its waters are sub-alkaline. The Truckee river flows with more vigour, having its source in Lake Tahoe, in California, at an altitude of 6225 ft., and entering the Carson river through an irrigation canal completed in 1905; before this date it flowed into Pyramid Lake and Lake Winnemucca in the depression at the foot of the Sierra Nevada. A short distance to the S. two other streams, the Carson and the Walker rivers, receive their waters from the eastern slope of this range and empty into lakes bearing their names. Of this group of lakes in the western depression, Pyramid Lake is the largest, being 33 m. long to 10 m. wide. Fed by the same water as its western neighbour, Lake Winnemucca, a much smaller body. The waters of these two lakes are only moderately saline and may be used for live-stock but not for human beings. Next in importance is Walker lake, 33 m. long and 6 or 7 m. wide, whose waters are strongly saline. On the western boundary, and partly included within the limits of Nevada, is Lake Tahoe, 20 m. long and 10 m. wide, which is 1645 ft. deep at its lowest point, and is the only never best known to freeze, notwithstanding the lake's elevation. The topography and the climate of Nevada have led to the formation of two kinds of lakes, the ephemeral and the perennial. The perennial lakes, such as those just described, hold their waters for years and perhaps centuries; but the ephemeral lakes usually evaporate in the course of the summer. The latter class is formed by waters that fall on the barren mountain-sides and rush down in torrents, forming in the valleys shallow bodies of water yellow with the mud held in suspension by the largest of the trees of the Basin, Red Desert, in the N.W., and at times is from 450 to 500 m. in length and only a few inches deep. Such bodies often become a nothing but vast sheets of liquid mud, and are called "mud lakes," a term most frequently applied to the sloughs fed by Quinn's river. When the waters evaporate in the summer they leave a clay bed of remarkable hardness, which is sometimes encrusted with saline matter of a snowy whiteness and dazzles the eyes of the traveller. When such is the case the beds are called "alkali flats." During the glacial period many of the Nevada lakes attained a great size, several of them uniting to form the ancient "Lake Lahontan," in north-western Nevada. As these lakes shrank after the return of an arid climate, they left elevated beaches and deposits of various minerals, which mark their former extent. Both hot and cold springs are numerous, with temperatures ranging from 50° to 204° F.

In the S.E. corner of the state is the third drainage system. Here the Virgin river enters the state after crossing the N.W. corner of Arizona and flows S.W. for 60 m. until it joins the Colorado river. The latter stream flows for 150 m. along the S.E. boundary towards the Gulf of California.

**Fauna and Flora.**—Of native animals the varieties are few and the numbers of individuals small. In the arid valleys coyotes (prairie wolves), rabbits and badgers are found. Large animals, such as the black and the grizzly bear, and deer are found on the slopes of the Sierra Mountains, and antelope, deer and elk in the northernmost valleys in the winter. At rare intervals antelope appear in the southern deserts. Here also are found the sage thrasher, Le Conte's thrasher, the Texas nighthawk, Baird's woodpecker, and the mourning dove. Certain species of grouse are common high in the timbered mountains. Several varieties of water-fowl, especially curlews, pelicans, gulls, ducks, terns, geese and snipe, are found in the vicinity of the lakes. The Truckee river and the western lakes abound in trout and black bass. Of the reptiles the leopard lizard and gridiron-tailed lizard, the "chuck-walls" (*Saururus ater*), the rattle-snake, and the horned toad are the most numerous. The "black mouse" or Carson field mouse (*Microtus montanus*) is found throughout Nevada, as well as in Utah, north-eastern California, and eastern Oregon; it multiplies rapidly under favourable conditions, and at times causes serious injury to crops.

The flora of Nevada, although scanty, varies greatly according to its location. With the exception of the alkali flats, no portion of the state is devoid of vegetation, even the driest deserts. In the Washoe Mountains, as in the rest of the Sierra Nevada range, there is a heavy growth of conifers, extending down to the very valleys; but in many places these mountains have been almost



deforested to provide timbers for the mines. In very limited spaces on other mountains there are scattered trees—the piñon (nut pine) and the juniper at an altitude between 5000 and 7000 ft. on all but the lowest ranges, the trees rarely reaching a height of over 15 ft.; and the stunted mountain mahogany on the principal ranges at an altitude of 6800 ft. Several varieties of poplar are found in the upper canyons, and trees of the willow-leaved species in the Humboldt valleys, often attain a height of 40 ft. But except for these infrequently wooded strips, the mountains are almost more bare than the plains, because their shrubs are dwarfed from exposure. The trees, except in the Washoe Mountains, are of very slow growth and therefore knotty and ill-adapted for timber. As a rule, the elevation of the timber line on the mountains increases as the latitude decreases. On the foothills are found pihlox and lupine, and in the N. much bunch grass, which is valuable for grazing purposes. The valleys are covered with typical desert shrubs; greasewood (*sarcobatus vermiculatus*), creosote bushes (*larrea tridentata*), and sage-brush (*artemesia tridentata*); the first-named plant is abundant, chiefly in the N. This vegetation, covering plains, mesas, and even extending up the sides of the mountains, gives the entire landscape the greyish or dull olive colour characteristic of the Great Basin. To the southward, as the valleys become increasingly sandy and saline, even the sage-brush disappears, and little vegetation besides the cactus and the yucca is to be seen. The valleys are treeless, except in the vicinity of the Truckee river, where considerable quantities of the cotton wood and a small amount of willow, birch, and wild cherry are found. The mesquite grows some distance from water, and is especially common near the Colorado river. In

January 1910 there were seven national forests in the state, created since July 1, 1909, and containing 797,765 ac. m.

**Climate.**—At the lofty range of mountains in the W. derives its rain from the Pacific of nearly all their moisture before they reach the Great Basin, the climate of Nevada is characterized by an excessive dryness. The skies are clear nearly every day in the year. The mean annual precipitation varies from 3 in. in the S.W. (Esmeralda county) to 12 in. in the E. (White Pine county). In the central, north-eastern and north-western sections, embracing the counties of Nye, Elko and Humboldt, the average annual rainfall varies from 7 to 8 in.; in the west-central section, at the foot of the Sierra, the average is about 10 in. A so-called "rainy season" lasts from October to most but the preceding year, in the form of snow on the mountains. Except at great altitudes snow lies on the ground only a few days each year. The melting of the mountain snow-caps in the spring causes severe freshets, which in turn are followed by long seasons of drought at a time when water is most needed for agricultural purposes. Fogs and hail are rare, but, as in all treeless countries, the rain comes in unequal quantities, and cloudbursts are not unknown. The mean annual temperature for the state is 49° F., but varies from 54° in the S.W. to 46° in the N. The daily and annual variation is very great, and is intensified toward the E., where the altitudes are greater; 76° at Elko, Elko county, in the N.E., the mean temperature for the year is 52° F.; for the winter (December, January and February) it is 26°, with extremes reported of 73° and -42°; the mean temperature for the summer (June, July and August) is 69°, with extremes of 108° and 20°. At Hawthorne, Esmeralda county, in the S.W., the mean temperature for the year is 54°; for the winter it is 36°, with extremes of 69° and -6°; the mean temperature for the summer is 72°, with extremes of 102° and 32°. At the head of the Humboldt river frosts are of almost nightly occurrence, and in the Carson Valley falling frosts often occur in June. In the extreme S. the isothermal lines run almost due E. and W.; but farther northward they take a N.W. to S.E. direction. The annual range of temperature is about 124°; the highest temperature ever recorded being 119°, and the lowest -42°. In spite of the high temperatures of summer, however, the low humidity prevents the heat from being oppressive, and cases of sunstroke are unknown. While the western mountains keep out the moisture, they do not ward off the winds which pour down the steep slopes in the winter and spring and raise clouds of dust. Early-sown grain is often injured by flying sand and gravel. In the summer and autumn the winds are light.

**Agriculture.**—Because of this extreme aridity, agriculture in Nevada is dependent on irrigation. The three principal canals, in which irrigation is practicable, are along the Humboldt river, in the plains watered by the Carson, Truckee and Walker rivers, and at the foot of the mountains along the western edge of the state. There are various places also near the mouths of desert canyons, where small amounts of water are obtainable for irrigation purposes from intermittent streams. The total number of acres irrigated in 1899 was 504,168, an increase of 124.7% in the decade. In 1902 the total irrigated acreage was 570,001, an increase of 13.1% in three years. In 1902 Congress provided for the beginning of extensive irrigation works in the arid West, and Nevada (where preliminary reconnoissances had been made in 1880-81) was the first state to profit from this undertaking. The survey for the Truckee-Carson system was begun in 1902, with the object of utilizing the waters flowing to waste in western Nevada for the irrigation and reclamation of the adjacent arid regions in Churchill, Lyon and Storey counties. A canal 31 m. long, diverting the waters of the Truckee river into the Carson river, was completed in 1905

at a cost of \$1,250,000. A system of reservoirs (the main reservoir is Lake Tahoe with an area of 193 sq. m.), distributing canals, and drain ditches was also projected, making it possible to reclaim 231,300 acres of the desert. It was estimated that the works would require nine years for their completion, at a total cost of \$9,000,000, although the first 200,000 acres could be reclaimed at a cost of \$2,700,000. The works were to be operated by the government for ten years, the cost assessed against the holders of the land. At the conclusion of this period the system was to pass into the control of the landholders, with no further charge by the government.

The soil when reclaimed is well adapted for forage crops, cereals, vegetables and deciduous fruits. Nevada is a great ranching state, and stock-raising has shown a rapid extension. In 1900, 88-% of its farm acreage was devoted to hay and forage crops, being more than doubled in the decade. Fifty-one per cent. of the improved lands in 1899 were devoted to the cultivation of these crops. With the growing of grasses as the chief agricultural product, farming in Nevada is necessarily extensive rather than intensive. In 1899 the average size of the farms was 1174 acres.<sup>2</sup> The value of the different kinds of agricultural products for 1899 was as follows: live stock, \$4,373,973; hay and grain, \$1,535,914; dairy produce, \$385,220; vegetables, \$216,600; fruits, \$20,900. It thus appears that the live stock industry is one of the most important in the state; the value of its product in 1899 exceeded its output of gold and silver, which had then reached its lowest point, by over one million dollars.<sup>3</sup> About 64% of the value of the live stock was represented by neat cattle; 19% by sheep; 10% by horses, and the remainder by mules, swine, asses, burros and goats.

In spite of the predominating interest in stock-raising, intensive cultivation of the soil is practicable where the water supply is sufficient. Nevada, for example, ranked third in 1909 in the amount of wheat produced to the acre (28.7 bushels),<sup>4</sup> but in the total amount produced (1,033,000 bushels) ranked only thirty-eighth, and furnished only 0.145% of the crop of the United States. In 1909 in the amount of barley per acre (38 bushels) Nevada ranked third, and in the average farm price per bushel (80-75) ranked first among the barley-producing states of the country, but in the total amount produced (304,000 bushels) held only the twenty-second place; and in the same year the average yield of potatoes per acre in Nevada was 180 bushels, exceeded in two states—the average for the entire United States being 266 bushels per acre, the total crop in Nevada (540,000 bushels) was smaller than in any state or Territory of the Union, except New Mexico.

The prevailing soils are sand and gravel loams, but other varieties are numerous, ranging from rich alluvial beds of extinct lakes, as in parts of Lyon and Esmeralda counties, to the strongly alkaline plains of the southern deserts. The most productive part of the state is the Humboldt Valley and the region near Pyramid Lake, including the counties of Humboldt, Elko and Washoe.

A singular menace to agriculture in Nevada was the plague in 1907-1908 of *Carsonia ficaria* mites. The pest appeared in large numbers in the lower part of the Humboldt Valley in the summer of 1906, and in October and November 1907 it was estimated that they numbered on certain ranches from 8000 to 12,000 on every acre. The alfalfa crop suffered particularly, the total loss being about \$300,000. After unsuccessful attempts to rid themselves of the mite, the farmers appealed to the United States Biological Survey, and alfalfa hay poisoned with strychnia sulphate was used successfully in the Humboldt Valley in January 1908 and in the Carson Valley, where a similar plague threatened, in April 1908.<sup>5</sup>

**Minerals.**—To its mineral wealth Nevada owes its existence as a state, but for the richness of its veins of gold and silver ore it would be still little more than an arid waste. Extending from the central California S.E. along the dividing line between that state and

<sup>1</sup> The public lands are open to entry free of charge, but the government withholds the title until all the payments for water have been made. The yearly payments amount to \$2-60 per acre under the present system; this amount covers the cost of maintenance and operation and also of a thorough drainage system, which is as important to the settler as irrigation. Lands already held in private ownership are supplied with water at the same price as public lands.

<sup>2</sup> Compare this figure with that for the neighbouring state of California, where the average size of the farms was 397.4 acres.

<sup>3</sup> That conditions are favourable to the animal industry is shown by the fact that in 1897 the valleys of northern Nevada were so overrun with wild horses, to the detriment of the grazing grounds for cattle, that the legislature authorized the killing of such animals. For a time this was a profitable pursuit, as the horse hides brought good prices.

<sup>4</sup> This is the yield reported by the United States Department of Agriculture. There are sometimes great discrepancies. According to the *Year Book of the Department of Agriculture in 1909* (p. 20) 165,000 bushels of oats was grown in Nevada on 7000 acres; there was no crop reported of Indian corn or of rye.

<sup>5</sup> See Stanley E. Piper, *The Nevada Mouse Plague of 1907-1908* (Washington, 1909), *Farmers' Bulletin* 352, U.S. Department of Agriculture.

Nevada, and thence past the Colorado river into Arizona, is one of the richest mineral belts in the world. Gold was found in Gold Canyon near Dayton, Nevada, as early as July 1849. In 1859 the discovery of the famous Comstock Lode in Western Nevada led to the building of Virginia City, a prosperous community on the side of a mountain where human beings under ordinary conditions would not have lived, and eventually brought a new state into existence. The mines of one district had produced, up to 1902, \$371,248,288, of which \$148,145,385 was in gold, \$204,633,040 in silver, and the remainder in unclassified tailings. For the years 1862-1868 inclusive, the average annual production was over \$11,000,000; in the second period of great productivity (1873-1878), after the opening (by John W. Mackay and his partners, Flood, Fair and O'Brien) in the Comstock Lode of the Great Bonanza mine, the average annual yield was over \$26,000,000. In 1877 the maximum annual output for the mines was attained, being \$36,301,537. For the three years 1875-1877 the production of gold and silver in Nevada was more than the combined product of all the other American states and Territories. After this last year the output of the Comstock mines declined on account of the exhaustion of the ore supply, the increased expense of mining at great depths, and the decrease in the price of silver. The yield reached its lowest point in 1899, but subsequently increased through the application of improved machinery, while the tailings of the old diggings were treated by the cyanide process with profitable results. In 1859 the mines were worked only for their gold; the ignorant miners threw away the "black stuff" which was really valuable silver ore with an assay value four times as great as that of their ores of gold; and when this was discovered there came a period of unprecedented silver production. But the fall in the price of silver led to a reaction, and from 1893 the gold output predominated. The gold production of 1907 was valued at \$12,099,455; the silver production at \$4,675,177.

In connection with the operation of the Comstock mines was built (in 1869-1879) the Suto Tunnel, named in honour of its engineer, Adolph Suto (1830-1898), piercing the mountain horizontally far below the mouth of the mines, and at a distance of nearly 4 m. striking the shafts of the Comstock Lode, securing ventilation and cool air for the miners, draining the mines above its level, and obviating much pumping and hoisting.<sup>1</sup> Two lateral tunnels were also constructed, making the total length 6½ m.

Another mining region that attained importance in the early period was the Eureka District, in Eureka county, about 90 m. S. of the Southern Pacific railway. Ore was first discovered here in 1864, but it was five years before the mines became productive. By 1882 they had produced \$60,000,000 of precious metals.

With the working out of the deposits in the Comstock region, the mining industry declined, and between 1897 and 1900 there was a period of great depression, in which Nevada fell first to sixth place among the silver-producing states and Territories. In May 1900, however, very rich deposits of gold and silver were discovered in Nye county, near the summit of the San Antonio Mountains, and a new era began in Nevada's mining industry. The village of Tonopah sprang into existence as soon as the rush of newcomers to this region began, and in 1903 it contained 4000 inhabitants. In two years \$7,000,000 worth of gold and silver had been taken from the Tonopah mines and it was asserted that they would prove as rich as the mines of the Comstock Lode. The Tonopah ores were richer in silver than in gold, the respective values in 1904 and 1905 being approximately in the proportion of three to one. This discovery gave a new impetus to prospecting in the south-western Nevada, and it was soon discovered that the district was not an isolated mining region but was in the heart of a great mineral belt. Tonopah is at the outcropping of a number of ledges which continue for several hundred feet below the surface for an unknown distance. In 1902, in Esmeralda county, 24 m. S. of Tonopah, rich ores were found in the Goldfield District, and within three years there were 8000 people in this region. During 1905 the town of Goldfield had a period of mushroom growth, then quieted, and finally revived to a healthy development. The value of the production of the Goldfield District in 1905 amounted to \$2,341,979. This discovery was followed in 1904 by that of the Bullfrog District, in Nye county, 60 m. S.E. of Goldfield, and within ninety days after its birth the village of Bullfrog, although 100 m. from a railway, had an electric-lighting plant, an ice plant and a hotel. In 1905 gold was discovered in Nye county, 29 m. N.E. of Tonopah, in what became known as the Manhattan District, and by March 1906 the village of Manhattan was a mile in length and contained 3000 inhabitants.

After 1902 the production of gold and silver steadily increased, being \$4,980,786 in that year, \$9,184,996 in 1905, and \$16,774,633 in 1907. By far the greater portion of these metals came from the southern part of the state. In production of gold in 1907 Esmeralda county ranked first with \$8,533,617 (nearly 70% of the total); Nye county's output was \$1,547,408, Lincoln county's \$929,775.

<sup>1</sup> Apart from their commercial uses, the Suto Tunnel and the shafts of the Comstock Lode have been employed for scientific investigations, with the object of classifying igneous rocks, determining the variations of temperature and the character of electrical manifestations beneath the earth's surface, and the relation between the structure of rocks and their rate of cooling.

and Storey county's a little more than \$250,000. In the production of silver Nye county ranked first in 1907 (\$3,667,973, of which \$3,544,788 was from Tonopah), Churchill county's second (\$432,617, from Fairview, Wonder and Stillwater), and Eureka county (with lead silver ores) and Storey county were third and fourth respectively. Copper, lead and zinc are produced in small quantities, being found in fissure veins with gold and silver. In 1907 the production of copper was 1,782,571 lb, valued at \$356,514. The output of lead in 1907 was 6,271,347 lb (valued at \$322,381). The output of zinc was 2,168,783 lb (valued at \$127,958).

Other minerals exist in great variety. Salt deposits are extensive and commercially important in Washoe and Churchill counties. After 1900 the production of salt rapidly increased up to 1906, when it was 11,249 bbls.; in 1907 it was only 6457 bbls., all graded as "common coarse" and all obtained by solar evaporation from brine. Borax marshes are numerous in the west and south-west, but they are no longer commercially productive. A large bed of mica are found in the east. Gypsum occurs in a number of places, the best known being in the north-west. Veins of antimony are worked in the Battle Mountain District and in Bullion Canyon, 15 m. south of Mill City. There are veins of bismuth near Sodaville. A little graphite is produced in Humboldt county. A sub-bituminous lignite is mined in Esmeralda county (800 tons in 1906; 330 tons in 1907). Considerable quantities of the following minerals have been found: barites (heavy spar), magnetite (magnetic iron ore), and pyrolutite (manganese dioxide) in Humboldt county; roofing slate in Esmeralda county; chert of mines and quarries (quicksilver) in Washoe county; haematite in Elko and Churchill counties; cerussite and galena (lead ores) in Eureka county; and wolframite (a source of tungsten) at Round Mountain, White Pine county. In 1905 and 1907 Nevada ranked second among the American states in the production of sulphur, but its output is very small in comparison with that of Louisiana.

**Manufactures.**—The manufacturing interests of Nevada are unimportant. Of the manufacturing establishments in the state in 1900, 109, or 47.8%, were situated in Reno, Carson City and Virginia City, named in the order of their importance. These places employed 35% of the labour engaged in manufacturing, and the value of their products was 28.5% of the total for the state. Manufactures based on the products of mines and quarries (chemicals, glass, clay, stone and metal works) constituted nearly one-fifth of the whole product. Car construction and general shop work of steam railways was the leading manufacturing industry in 1905; next in importance were the flour and grist milling industry and the printing and publishing of newspapers and periodicals. Such statistics of the special census of manufactures (under the factory system) of 1905 as are comparable with those of 1900 show 90 factories in 1900 and 115 in 1905, an increase of 16.2%. Their output in 1900 was \$1,251,208 and in 1905 \$2,891,997, an increase of 131.1%. The value of their products in 1900 was \$1,261,005, and in 1905, \$3,096,274, an increase of 145.5%.

**Transportation.**—In its industrial development Nevada has always been hampered by lack of transportation facilities. There are no navigable waterways, and the railway mileage is small. Until the completion of the trans-continental railway in 1869, wagon trains were the only means of transporting the products of the mines across the desert. An unsuccessful attempt was made, beginning in 1861, to domesticate the camel for this purpose.<sup>1</sup> The railway mileage in 1880 was 739 m.; in 1890, 923 m.; in the following decade railway building was at a standstill. Since 1900, however, there has been considerable development, and the total mileage on from east to west by three main lines of railway, parts of the great trans-continental systems, the Southern Pacific and the Western Pacific in the northern part of the state, and the San Pedro, Los Angeles & Salt Lake in the southern. The older of these trunk lines, the Southern Pacific (formerly the Central Pacific), follows the course of the Humboldt and Truckee rivers. It is met at several points by lines which serve the rich mining districts to the south; at Cobre by the Nevada Northern from Ely in White Pine county in the Robinson copper mining district; at Palisade by the Eureka & Palisade, a narrow-gauge railway, connecting with the lead and silver mines of the Eureka District; at Battle Mountain by the Nevada Central, also of narrow gauge, from Austin; at Hazen by the Nevada & California (controlled by the Southern Pacific) which runs to the California Pacific system, and connecting with other parts of the Southern Pacific system, and at Mina, Nevada, with the Tonopah & Goldfield, which runs to Tonopah, and thence to Goldfield, thus giving these mining regions access to the Southern Pacific's transcontinental service; and at Reno, close to the western Pacific's transcontinental service, and connecting with Carson City, Mill City, in the Carson Valley, and Virginia City, in the Comstock District, and by the Nevada-California-Oregon, projected to run through north-eastern California into Oregon, in 1910, in operation to Alturas, California. The Western Pacific railway, completed in 1910, extending from Salt Lake City to San Francisco, and running entirely

<sup>1</sup> It is interesting to note that in 1875 the Nevada legislature passed an act forbidding camels or dromedaries to run at large. This law remained on the statute books until 1898, when it was formally repealed.

across the state of Nevada, is parallel with the Southern Pacific for some distance in the eastern part of the state, and crosses the mountains at Beckwith Pass 20 m. north of Reno. The San Pedro, Los Angeles & Salt Lake railway, also an important factor in east and west transcontinental traffic, opened in May 1905, has been of special value in the development of the southern part of the state. It crosses a section that is mostly desert, but is connected with the Bullfrog District by the Las Vegas & Tonopah, which runs from Goldfield through Beatty and Rhyolite, and meets the San Pedro, Los Angeles & Salt Lake at Las Vegas. The Goldfield and Bullfrog districts have a further outlet to the south through a second railway, the Nevada Short Line (Bullfrog-Goldfield and Tonopah & Tidewater railways) which connects with the Atchison, Topeka & Santa Fé at Ludlow in California.

**Population.**—Nevada is the most sparsely settled state of the Union. Its population in 1860 was 6857; in 1870, 42,491; in 1880, 62,266; in 1890, 45,761; in 1900, 42,335; and in 1910, 81,875 (0.7 per sq. m.). In 1900 10,093 were foreign-born (mostly English, Irish, Germans, Italians and Chinese in almost equal proportions); and there were 35,405 white persons, 3,216 Indians, 1,352 Chinese, 228 Japanese and 134 negroes. There were then only three towns of importance: Reno, Virginia City and Carson City, the capital.

The Indian population consists of Paiute, Shoshoni and the remnants of a few other tribes of Shoshonean stock. On the Duck Valley reservation (488 sq. m.), established in 1877, in Elko county, between the forks of the Owyhee river and lying partly in Nevada and partly in Idaho, and under the western Shoshoni (boarding) school (55 pupils in 1908), there were 252 Paiute, 238 Shoshoni and 1 Hopi in 1908; on the Pyramid Lake reservation (503 sq. m.), established in 1874, in Washoe county, on the borders of the lake from which it is named, 486 Paiute; on the Walker river reservation (79.37 sq. m.), established in 1874 (partly opened to settlement in 1906 along Walker river and Walker Lake, 466 Paiute; on the Moapa river reserve (15.6 sq. m.), in the south-eastern part of the state, 117 Paiute.

In 1906, of the 14,944 members of religious denominations 9,970 were Roman Catholics, 1,210 Protestant Episcopalians, 1,105 Latter-Day Saints (Mormons), 618 Methodists and 520 Presbyterians.

**Administration.**—Nevada is governed under the original constitution of 1864, with the amendments adopted in 1880, 1880, 1904 and 1906. The constitution as adopted limited the suffrage to adult white males, but this provision was annulled by the fifteenth amendment to the Federal constitution; and in 1880 amendments to the state constitution were adopted striking out the word "white" from the suffrage clause and adding a new article granting rights of suffrage and office holding without regard to race, colour or previous condition of servitude. A residence in the state of six months and in the district or county of thirty days preceding the election is required of all voters. Persons guilty of treason or felony in any state or Territory and not restored to civil rights, idiots and insane persons, are excluded from the suffrage. An unusual provision in the constitution, a result of its adoption in the midst of the Civil War, gives soldiers and sailors in the service of the United States the right to vote; their votes to be applied to the township and county in which they were bona fide residents at the time of enlistment.<sup>1</sup> The legislature has the right to make the payment of the poll tax a requirement for voting, but no such provision is in force.<sup>2</sup> A law passed in 1887, requiring all voters to take an oath against polygamy, with the object of disfranchising Mormons, was declared unconstitutional by the State Supreme Court.

A governor, lieutenant-governor, secretary of state, attorney-general, controller, treasurer, superintendent of public instruc-

<sup>1</sup> An interesting application of this provision was made in 1898, when Nevada soldiers on their way to Manila were allowed to vote at sea. It was discovered, however, that no statute had ever been passed to carry this provision into effect, and the votes were rejected.

<sup>2</sup> In 1897 a law was passed making the right of suffrage dependent on the payment of poll taxes for the preceding two years; but in the following year the State Supreme Court declared this act unconstitutional because the title was not descriptive of the matter.

tion and surveyor-general are chosen by popular vote every four years. Their functions are similar to those of the administrative officials in other states, with the exception that the governor does not possess the usual pardoning power but is *ex officio* a member of the pardoning board. The governor and lieutenant-governor must each be at least twenty-five years old at the time of election to office. The legislative department consists of a Senate, with members chosen every four years, about half of whom retire every two years; and an Assembly, whose members are chosen biennially. The constitution requires that the number of senators shall be not less than one-third nor more than one-half the number of members of the Assembly, and that the total membership of both houses shall not exceed seventy-five. Bills of any character may originate in either house. The legislative sessions are biennial and are limited to fifty days; special sessions are limited to twenty days. The judicial department consists of a supreme court with a chief justice and two associate justices, chosen for six years, and district courts, with judges chosen for four years.

The state is divided into fifteen counties, each of which is governed in local matters by a board of county commissioners, and is divided for administrative purposes into townships. The constitution requires that township and county governments shall be uniform throughout the state. For each township there is a justice of the peace, chosen biennially by its voters. The homestead exemption extends to a dwelling-house, with its land and appurtenances, with a value not exceeding \$5000; but no exemption is granted against a process to enforce the payment of purchase-money, or for improvements, or for legal taxes, or of a mortgage to which both the husband and wife have consented. The exemption can be claimed by the husband, wife, or other head of the family, by a written declaration duly acknowledged and recorded in the manner prescribed or conveyed; and the homestead can then be mortgaged or alienated by a husband only with the wife's consent, if the wife is at the time a resident of the state. The exemption is not affected by the death of the husband or wife, but inures to the benefit of the surviving members of the family. For divorce a residence in the state of six months is necessary; the grounds for divorce are desertion or neglect to provide for one year, conviction of felony, habitual drunkenness, cruelty or physical incapacity.

There are a number of unusual provisions in the constitution of Nevada. The assertion in the "Declaration of Rights" that "no power exists in the people of this or any other state of the Federal Union to dissolve their connexion therewith or perform any act tending to impair, subvert, or resist the supreme authority of the government of the United States," is a result of the drafting of the instrument during the Civil War. There is also a provision that only three-fourths of the jurors may be required to agree to a verdict in civil cases, although the legislature has the power to require by statute a unanimous agreement. Amendments to the constitution must be passed by a majority of each house of the legislature at two consecutive sessions and submitted to a vote of the people at the next regular election. Under this provision an amendment cannot be adopted until nearly four years after it is first proposed. At the election of 1904 an amendment was adopted which provides that whenever 10% of the voters of the state, as shown by the votes of the last preceding election, express a wish that any law or resolution of the legislature shall be submitted to the people, the Act or Resolve shall be voted on at the next election of the state or county officers, and if a majority of the voters approve the measure it shall stand; otherwise it shall become void. Nevada thus became the fourth American state to adopt the referendum.

**Institutions.**—The state maintains a penitentiary at Carson City and an insane asylum at Reno. The deaf, dumb and blind are cared for at its expense in the California institution for these defectives. The State University, established at Elko in 1874 and removed to Reno in 1887, is supported by the income from a Federal grant of two townships (72 sq. m.) of public land and an additional grant, under the Morrill Act of 1862, of 90,000 acres for the support of a college for agriculture and mechanic arts. An agricultural experiment station and a normal school are conducted in connexion with the university. The control of this institution is vested in a board of regents, chosen by popular vote. At Virginia City is a school of mines, established by the state in 1903. The Federal government maintains three boarding schools for Indians in the state.

The public schools are supported by the income from a Federal grant of 2,000,000 acres of public land (given in lieu of the usual sixteenth and thirty-sixth sections) supplemented by state and local taxation. The constitution provides that special state tax school purposes. All fines collected under the penal laws, all escheats and 2% of the receipts of toll roads and bridges go into the school fund, which is invested in state and Federal securities and the

interest apportioned among the counties according to their school population. The administration of the school system is in the hands of a superintendent of public instruction.

**Finance.**—The bonded debt of the state on the 31st of December 1908 amounted to \$550,000, of which the state held an irredeemable bond for \$380,000; the actual redeemable bonded debt of \$170,000 was due to the investment of the school and university funds in the bonds of the state. The actual borrowing capacity of the state is limited by its constitution to \$300,000, except for the extraordinary purpose of repelling invasion or suppressing insurrection. Practically all the revenue is derived from the taxation of real and personal property. Mines and mining claims are exempt from taxation, but a quarterly tax is levied on the net proceeds of mines, and is not to be paid a second time so long as the products remain in the hands of the original producer. The rate of taxation for state purposes is fixed by the legislature, and for county purposes by the board of county commissioners. A poll tax is required of all males between the ages of 21 and 60 years, one half of which goes to the county in which it is collected and the rest to the state. At the close of 1908 the state receipts for the year amounted to \$1,004,041, and expenditures to \$875,941.

**History.**—The first recorded person of European descent to enter the limits of Nevada was Francisco Garcés (1738-1781), of the Order of St Francis, who set out from Sonora in 1775 and passed through what is now the extreme southern corner of the state on his way to California. Half a century later a party of trappers of the Hudson's Bay Company entered Nevada and plied their trade along the Humboldt river. American trappers came about the same time. Emigrants to California followed the trappers, and many crossed Nevada in the early 'forties of the 19th century. During 1843-1845 John C. Frémont made a series of explorations in this region. By the treaty of Guadalupe Hidalgo, negotiated in 1848, at the close of the war with Mexico, Nevada became United States territory. It was then a part of California known as the Washoe Country, and remained so until the 9th of September 1850, when most of the present state was included in the newly organized Territory of Utah. In the meantime the discovery of gold in California had swelled the stream of westward migration across the Washoe Country, and had resulted in the settlement of traders, mostly Mormons, along the routes to the gold fields. The first settlement in what is now the state of Nevada was planted in the valley of the Carson river in 1849. The earliest recorded public meeting was held at Mormon Station (now Genoa) on the 12th of November 1851. The object of this gathering was to frame a government for the settlers, as the seat of the Territorial government of Utah was too remote to afford protection for life and property. Congress was petitioned to organize a separate Territory. An independent local government was formed a week later, and this lasted for several months, until the Utah authorities intervened. In 1854 the Utah legislature created the county of Carson, which included all the settlements in western Utah; but the inhabitants sought to rid themselves of all connexion with the people of the Salt Lake region, and petitioned Congress to annex them to California. In 1858 Carson City was laid out, and in the following year the people of Carson county held a mass meeting and chose delegates to a constitutional convention, which met at Genoa on the 18th of July 1859, and in ten days drafted a constitution. The instrument was submitted to a vote of the people and was adopted, and a full set of state officers was chosen. This attempt to create a new state proved abortive, however, and it was not till the mineral wealth of the Washoe Country became generally known that Congress took any action. On the 2nd of March 1861 the Territory of Utah was divided at 39° W. (of Washington) and the western portion was called Nevada. As then constituted, the northern boundary of Nevada was the 42nd parallel, its southern the 37th, and its western boundary was made to conform to the eastern limits of the state of California. James W. Nye (1814-1876) of New York was appointed Territorial governor. In December 1862 the Territorial legislature passed an act "to frame a constitution and state government for the state of Washoe." This was submitted to the people and adopted at the polls. Delegates to a constitutional convention accordingly drafted a frame of government, which on the 19th of January 1864 was submitted to a popular vote and overwhelmingly defeated. The instrument contained a

very unpopular clause taxing all mining property, unproductive as well as productive. Moreover, as state officers were to be chosen at the same time that the constitution was voted on, disappointed candidates for party nominations fought against ratification. As a result, the constitution was rejected while officers to act under it were at the same time duly elected.

Early in 1864, when it became evident that two more Republican votes might be needed in the United States Senate for reconstruction purposes, party leaders at Washington urged the people of Nevada to adopt a constitution and enter the Union as a patriotic duty, and on the 21st of March 1864 Congress passed an act to enable the people of the Territory to form a state government. The third constitutional convention in its history now met at Carson City and drew up a constitution which was duly ratified. On the 31st of October President Lincoln issued a proclamation declaring Nevada a state. By the Enabling Act Congress had extended the eastern boundary to the 38th meridian (W. of Washington), and in 1866 still farther extended it to the 37th and fixed the southern boundary as it exists at present. The additions eastward were made from Utah and those to the south from Arizona.

Being "battle-born," Nevada was loyal to the Union throughout the Civil War, and in spite of its scanty population furnished a company of troops in 1861, which were joined to a California regiment. In 1863 the Territory raised six companies of infantry and six of cavalry (about 1000 men), which saw no actual service against the Confederates but were useful in subduing hostile Indians.

The history of the state since its organization has been largely a history of its mines. The period from 1860 to 1864 was one of rapid development accompanied by the wildest speculation. This was followed by a reaction and a general collapse of inflated values until 1873, when the discovery of the Great Bonanza mine brought about a revival of industry and of speculation. A second period of decline followed the working out of this mine and lasted until 1900, when the discovery of a new mineral belt in southern Nevada brought renewed prosperity. Until 1870 the state was regularly Republican, but in this year the Democrats gained most of the offices, including the seat in the national House of Representatives. The Republicans, however, secured the electoral votes of Nevada in 1872 and in 1876, and in 1878 were again in full control, only to suffer defeat in 1880. Not until the silver currency question became a political issue did Nevada take a prominent part in national politics. In 1885 the Nevada Silver Association was formed for the purpose of advocating the free and unlimited coinage of silver. Both parties in the state in 1888 declared in favour of free coinage, and in 1892 instructed their delegates to the national conventions to oppose any candidate who did not favour this policy. As a means of asserting their views effectively, the citizens, irrespective of party, organized local silver clubs, and these eventually led to the formation of the Silver party of Nevada, which drafted a "platform" and nominated a state ticket and presidential electors who were instructed to support the Populist national ticket. The Republicans in the state divided, and the majority of them went over to the Silver party. At the national election in this year the Silver ticket received in Nevada 7264 votes; the Republican 2811; the Democrat 714; and the Prohibitionist 86. In the state election of 1894 the Silver party was again victorious, and not a Democrat was returned to the legislature. In the election of 1896 all the parties in the state declared in favour of the free and unlimited coinage of silver at the ratio of 16 to 1. The Democratic and Silver parties united, with the result that the state's electoral vote went to Bryan and Sewall, the Democratic nominees, while the Silver party retained most of the state offices. In the presidential election of 1900 the Nevada Republicans pursued a non-committal policy with regard to the silver question, declaring in favour of "the largest use of silver as a money metal in all matters compatible with the best interests of our government." The Democratic and the Silver parties again

united, and subsequently dominated the politics of the state.

**Territorial Governor.**—James W. Nye, 1861–1864.

**State Governors.**

- H. C. Blasdel, Rep., 1865–1870.  
 L. R. Bradley, Dem., 1871–1878.  
 J. H. Kinkhead, Rep., 1879–1882.  
 Jewett W. Adams, Dem., 1883–1886.  
 Christopher C. Stephenson, Rep., 1887–1889.  
 Frank Bell, Rep., 1890.  
 R. K. Colcord, Rep., 1891–1894.  
 John E. Jones, Silver, 1895.  
 Reinhold Sadler, Silver, 1895–1902.  
 John Sparks, Dem. (Silver), 1903–1906.  
 D. S. Dickerson, Dem., 1907–1910.  
 T. L. Oddie, Rep., 1911–

**BIBLIOGRAPHY.**—Clarence King, *Report of the Geological Exploration of the Fortieth Parallel* (Professional Papers of the Engineer Department, U.S. Army); George M. Wheeler, *Report upon United States Geological Surveys West of the One Hundredth Meridian* (Engineer Department, U.S. Army); Israel C. Russell, *Present and Extinct Lakes of Nevada*, in National Geographic Monographs, vol. i. No. 4 (June 1895); idem., *The Geological History of Lake Lahontan, a Quaternary Lake of North-western Nevada* (Washington, 1895), U.S. Geological Survey Monograph, No. 11; Idah M. Strobe, *In Miners' Mirage Land* (Los Angeles, 1904); H. Hoffman, *Californien, Nevada und Mexico* (Basel, 1879); *Nevada and her Resources*, compiled under the direction of the State Bureau of Immigration (Carson City, 1894); U.S. Department of Agriculture, *North America Fauna*, No. 7, pt. 2 (1893); William Wright, *History of the Big Bonanza* (Hartford, Conn., 1876); C. H. Shinn, *The Story of the Mine as Illustrated by the Great Comstock Lode of Nevada*, in "The Story of the West" series (New York, 1896); *The Silver Mines of Nevada* (New York, 1864); M. Angel (ed.), *History of Nevada* (Oakland, Cal., 1881); H. H. Bancroft, *History of Nevada, Colorado and Wyoming*, in vol. xxv. of his *Works* (San Francisco, 1890); Elliot Coues, *On the Trail of a Spanish Cavalier, Francisco Garcés* (New York, 1900).

**NEVADA**, a city and the county-seat of Vernon county, Missouri, U.S.A., in the south-western part of the state, about 90 m. S. by E. of Kansas City. Pop. (1900) 7461, of whom 235 were foreign-born and 168 negroes; (1910) 7176. It is served by the Missouri Pacific and the Missouri, Kansas & Texas railway systems. The principal public buildings are the county court house, the federal building and the high school. Nevada is the seat of Cottey College for girls (Methodist-Episcopal, South, 1884) and of a state hospital for the insane, and there is a state camp ground for the National Guard of Missouri. There are three parks, one of which, Lake Park, is a pleasure and health resort, with a lake and chalybeate and sulphur springs. The smelting of lead and zinc and the manufacture of paper, lumber, sheet metal and bricks are among the city's industries. Nevada is a trading centre for the surrounding country, and a fine farming and stock-raising region, in which Indian corn, oats, wheat, clover, timothy and blue-grass are grown; coal is mined in the vicinity. The city's water-supply is drawn from artesian wells. Nevada ("Nevada City") until 1869 was platted in 1855, was burned down in 1863 during the occupancy by the state militia in war time, was incorporated as a town in 1869, was entered by the first railway in 1870, and was chartered as a city in 1880.

**NEVADA CITY**, a township and the county-seat of Nevada county, California, U.S.A., about 130 m. N.E. of San Francisco. Pop. (1890) 2524; (1900) 3250 (764 foreign-born); (1910) 2689. It is the terminus of the Nevada County Narrow Gauge railway, which connects with the Southern Pacific railway at Colfax, 23 m. S. An electric line extends to Grass Valley (pop. in 1900, 4719), 4 m. S.W. Situated in a hilly and picturesque region, 2580 ft. above the sea, Nevada City is frequented as a health and summer resort (annual mean temperature, about 53.5° F.; mean summer temperature, about 66°). Gold-mining and quartz-mining are its principal industries, and in 1907 Nevada county's output of gold (104,590.76 oz., worth \$2,162,083) was second only to that of Butte county (134,813.39 oz., worth \$2,786,840) in California; the county is the leading producer

<sup>1</sup> Died the 21st of September, 1890, and Frank Bell became governor by virtue of his office as lieutenant-governor.

<sup>2</sup> Died the 10th of April 1895, and R. Sadler became governor by virtue of his office as lieutenant-governor.

from quartz mines. Among the manufactures of the township are carriages and products of planing mills, foundries and machine shops; and grapes and fruits are raised in the surrounding country. Gold was first discovered within what is now Nevada City, on Deer Creek, in the summer of 1848, by James W. Marshall, who, in January of the same year, had found the metal near what is now Coloma, Eldorado county. The first settlement was made here in 1849; rich deposits of gold were soon afterwards found on or near the surface, and the settlement had the characteristic growth of a western mining town; its output of gold reached its maximum in 1850–1851. Nevada City was first incorporated in 1851 under a special act of the legislature (repealed in 1852); it was reincorporated in 1856 and again in 1878.

**NÉVÉ**, or FIRN, the name given to the partly consolidated masses of snow and ice which form in the hollows on the sides of mountains below the belt of freshly fallen snow and just above the compact glacier-ice. The névé, which generally consists of broad sheets of great beauty, is formed from the freshly fallen snow during a series of alternate thaws and frosts. These processes are accompanied by a gradual descent down the mountain side, during which the névé suffers consolidation, until it becomes compact glacier-ice. The névé is thus the feeding ground of the glacier (*g.v.*). The word *névé* (Lat. *nix, nivis*, snow) is adopted from the French dialect of the French Alps; *firn* is German, meaning "last year's (snow)."

**NEVERS**, a town of central France, capital of the department of Nièvre, 159 m. S.S.E. of Paris by the Paris-Lyons-Méditerranée railway to Nîmes. Pop. (1906) 23,561. Nevers is situated on the slope of a hill on the right bank of the Loire at its confluence with the Nièvre. Narrow winding streets lead from the quay through the town where there are numerous old houses of the 14th to the 17th centuries. Among the ecclesiastical buildings the most important is the cathedral of St Cyr, which is a combination of two buildings, and possesses two apses. The apse and transept at the west end are the remains of a Romanesque church, while the nave and eastern apse are in the Gothic style and belong to the 14th century. There is no transept at the eastern end. The lateral portal on the south side belongs to the late 15th century; the massive and elaborately decorated tower which rises beside it to the early 16th century. The church of St Étienne is a specimen of the Romanesque style of Auvergne of which the disposition of the apse with its three radiating chapels is characteristic. It was consecrated at the close of the 11th century, and belonged to a priory affiliated to Cluny. The ducal palace at Nevers (now occupied by the courts of justice and an important ceramic museum) was built in the 15th and 16th centuries and is one of the principal feudal edifices in central France. The façade is flanked at each end by a turret and a round tower. A middle tower containing the great staircase has its windows adorned by sculptures relating to the history of the house of Clèves by the members of which the greater part of the palace was built. In front of the palace lies a wide open space with a fine view over the valley of the Loire. The Porte du Croux, a square tower, with corner turrets, dating from the end of the 14th century, is among the remnants of the old fortifications; it now contains a collection of sculptures and Roman antiquities. A triumphal arch of the 18th century, commemorating the victory of Fontenoy and the hôtel de ville, a modern building which contains the library, are of some interest. The Loire is crossed by a modern stone bridge, and by an iron railway bridge. Nevers is the seat of a bishopric, of tribunals of first instance and of commerce and of a court of assizes and has a chamber of commerce and a branch of the Bank of France. Its educational institutions include a *lycée*, a training college for female teachers, ecclesiastical seminaries and a school of art. The town manufactures porcelain, agricultural implements, chemical manures, glue, boilers and iron goods, boots and shoes and fur garments, and has distilleries, tanneries and dye-works. Its trade is in iron and steel, wood, wine, grain, live-stock, &c. Hydraulic lime, kaolin and clay for the manufacture of faience are worked in the vicinity.

*Noviodunum*, the early name of Nevers was in later times altered to *Nebirnum*. The quantities of medals and other Roman antiquities found on the site indicate the importance of the place at the time when Caesar chose it as a military depot for corn, money and hostages. In 52 B.C. it was the first place seized by the revolting Aedui. It became the seat of a bishopric at the end of the 5th century. The countship (see below) dates at least from the beginning of the 10th century. The citizens of Nevers obtained charters in 1194 and in 1231. For a short time in the 14th century the town was the seat of a university, transferred from Orleans, to which it was restored.

COUNTS AND DUKES OF NEVERS. Having formed part of the duchy of Burgundy, the county of Nevers (Nivernais) was given by Duke Henry I. in 987 to his stepson, Otto William, afterwards count of Mâcon, who five years later handed it over to his son-in-law Landri. The first house of the hereditary counts of Nevers originated in this Landri, and was brought to an end in 1192 by the death of Agnes, countess of Nevers, wife of Pierre de Courtenay (d. 1217). The county subsequently passed by successive marriages into the houses of Donzy, Châtillon and Bourbon. Mahaut de Bourbon brought the county of Nevers, together with those of Auxerre and Tonnerre, to her husband Odo (Eudes), son of Hugh IV., duke of Burgundy, in 1248. Her eldest daughter, Yolande, received the county of Nevers as her dowry when in 1265 she married Jean Tristan, son of King Louis IX. She became a widow in 1270, and in 1272 married Robert de Dampierre, who became count of Flanders. Her descendant by her second marriage, Marguerite, daughter and heiress of Louis II. de Male, count of Flanders, married successively two dukes of Burgundy, Philip I. de Rouvre and Philip II. the Bold. Philip (d. 1415), the third son of Philip the Bold, received the counties of Nevers and of Rethel and the barony of Donzy; his last male descendant, John, died in 1491. The house of Cleves then inherited the Nivernais, which was erected into a duchy by King Francis I. for Francis of Cleves in 1539. In 1565 Louis de Gonzaga (d. 1595), son of Frederick II., duke of Mantua, married Henrietta of Cleves, duchess of Nevers, and one of his descendants, Charles (d. 1665), sold the Nivernais to Cardinal Mazarin in 1659. The cardinal devised it to his nephew Philippe Jules Mancini, whose descendants possessed it until the French Revolution. The last duke of Nivernais, Louis Jules Barbon Mancini Mazarini, died in 1798.

**NEVILLE**, or **NEVILL**, the family name of a famous English noble house, descended from Dolfin son of Uchtred, who had a grant from the prior of Durham in 1131 of "Staindopshire," co. Durham, a territory which remained in the hands of his descendants for over four centuries, and in which stood Raby castle, their chief seat. His grandson, Robert, son of Meldred, married the heiress of Geoffrey de Neville (d. 1192-1193), who inherited from her mother the Bulmer lordship of Brancepeth near Durham. Henceforth Brancepeth castle became the other seat of the house, of which the bull's head crest commemorates the Bulmers; but it adopted the Norman surname of Neville (*Newville*). Robert's grandson, another Robert, (d. 1282) held high position in Northumbria, and sided with Henry III. in the Barons' War, as did his younger brother Geoffrey (d. 1285), ancestor of the Nevills of Hornby. This Robert's son Robert (d. 1271) extended the great possessions of the family into Yorkshire by his marriage with the heiress of Middleham, of which the powerful Norman castle still stands. The summons of their son Ranulf (d. 1331) to parliament as a baron (1294) did but recognize the position of the Nevills as mighty in the north country. Ralph (d. 1367) the second baron—whose elder brother "the Peacock of the North" was slain by the Douglas in 1318—was employed by Edward III. as a commander against the Scots and had a leading part in the victory of Nevill's Cross (1346), where David Bruce was captured, and by which Durham was saved. His active career as head of his house (1331-1367) did much to advance its fortunes and to make the name of Nevill a power on the Scottish march. Of his younger sons, Alexander became archbishop of York (1374-1388) and was a prominent supporter of Richard II., attending him closely

and encouraging his absolutist policy; in consequence of which he was one of those "appealed of treason" by the opposition in 1388 and being found guilty was outlawed, and died abroad in 1392. His younger brother William, a naval commander, took the opposite side, was a leading Lollard and a friend of Wiclif, and in 1388-1389 acted with the lords appellants.

John, the 3rd baron (d. 1388), a warden of the Scottish marches and lieutenant of Aquitaine, a follower of John of Gaunt and a famous soldier in the French wars of Edward III., continued the policy of strengthening the family's position by marriage; his sisters and daughters became the wives of great northern lords; his first wife was a Percy, and his second Lord Latimer's heiress; and his younger son, Thomas, became Lord Furnival in right of his wife, while his son by his second wife became Lord Latimer. His eldest son Ralph (1364-1425), 1st earl of Westmorland (see WESTMORLAND, EARLS OF), carried the policy further, marrying for his second wife a daughter of John of Gaunt and securing heiresses for five of his sons, four of the younger ones becoming peers, while a fifth, Robert, was made bishop of Durham (1438-1457). Among his daughters were the duchesses of Norfolk, Buckingham and York (mother of Edward IV. and Richard III.) and an abbess of Barking. The Nevills were thus closely connected with the houses of Lancaster and York, and had themselves become the most important family in the realm. Of the earl's sons by his second marriage, Richard, earl of Salisbury (and three of his sons) and William, earl of Kent, are the subjects of separate notices.

The greatness of the Nevills centred in the "kingmaker" (Richard's son) and the heads of his house, after the 1st earl, were of small account in history, till Charles, the 6th earl, at the instigation of his wife, Surrey's daughter, joined Northumberland in the fatal northern rising of 1569 to the ruin of his house. His estates, with the noble castles of Brancepeth and Raby, were forfeited; Middleham, with the Yorkshire lands, had been settled by the 1st earl on the heirs of his second marriage.

Although the senior line became extinct on the earl's death abroad (1601), there were male descendants of the 1st earl remaining, sprung from George and Edward, sons of his second marriage. George, who was Lord Latimer, was father of Sir Henry, slain at Edgote fight, and grandfather of Richard, 2nd lord (1469-1530), a soldier who distinguished himself in the north, especially at Flodden Field. His grandson (d. 1577) was the last lord, but there were male descendants of his younger sons, one of whom, Edmund, claimed the barony, and after 1601 the earldom of Westmorland, but vainly, owing to its attainer. In this line may still exist a male heir of this mighty house.

The heirs male of Edward, Lord "Bergavenny" (now "Abergavenny" co. Monmouth), who died in 1476, have retained their place in the peerage under that style to the present day by a special and anomalous devolution. His wife, the only child of Richard (Beauchamp), earl of Worcester (d. 1422), brought him the great estates which had come to her line with Fitz Alan and Despenser heiresses, and in 1450 he was summoned as Lord Bergavenny, though not seized of that castle. Their grandson, George (c. 1471-1535) the 3rd lord, was in favour with Henry VII. and Henry VIII., and recovered from the latter in 1512 the castle and lands of Abergavenny. He was prominent in the French campaigns of 1513-14 and 1523. On the death of his son, Henry, the 4th lord, in 1587, a long-famous contest ensued between his daughter, Lady Fane, and his heir-male, Edward Nevill, which was eventually ended by James I., in 1604, assigning the barony of Abergavenny to Edward's son and that of Despenser to Lady Fane. The former subsequently descended (on uncertain grounds) to the heirs-male with the old Beauchamp estates under special entails. In 1784 the then Lord Abergavenny received an earldom, and the next lord erected at Erdge, Sussex, the present seat of the family, on which the marquessate of Abergavenny and earldom of Lewes were conferred in 1876. Its Sussex estates are mainly derived through the Beauchamps, from the Fitz Alans, heirs of the Warennes.

The Nevills of Billingbear, Berks, were a junior line, of whom

was Sir Henry Nevill (d. 1615), courtier and diplomatist, who became a leading figure in parliament under James I. His grandson, another Sir Henry (d. 1694), was an author of some note and a Republican opponent of Cromwell, by whom he was banished from London in 1654. The family became extinct in 1740, and in 1762 Richard Aldworth (1717-1793), on inheriting Billingbear, took the name of Nevill. From him descend the Lords Braybrooke.

Neville is a common French name, and it is not clear whether all the Nevills who occur in the 12th and 13th centuries were of the same stock as the lords of Raby. The baronial line of Nevill of "Essex" was founded by the marriage, *temp.* Richard I., of a Hugh de Nevill to the heiress of Henry de Cornhill, a wealthy Londoner. He went on crusade with Richard I. and was afterwards an active supporter of John, who names him in the Great Charter (1215). His descendant, Hugh de Nevill, was summoned as a baron in 1311, as was his son John, who served in the French and Flemish campaigns, and died, the last of his line, in 1358.

See Rowland's *Historical and Genealogical Account of the Family of Nevill* (1830); Drummond's *Noble British Families* (1846); Swallow's *De Nova Villa* (1885); and Barron's sketch in *The Ancestor*, No. 6 (1903). Also Dugdale's *Baronage*; G. E. Gluyne's *Complete Peerage*; J. H. Round's *Feudal England*; and for the Nevill castles Mackenzie's *Castles of England*. For the Kingmaker, see Oman's monograph (1891). (J. H. R.)

**NEVILLE, GEORGE** (c. 1432-1476), archbishop of York and chancellor of England, was the youngest son of Richard Neville, earl of Salisbury, and brother of Richard Neville, earl of Warwick, known as the "Kingmaker." He was educated at Balliol College, Oxford, and was from his childhood destined for the clerical profession, in which through the great influence of his family he obtained rapid advancement, becoming bishop of Exeter in 1458. From this time forward Neville took a prominent part in the troubled politics of the period. He was present with his brother Warwick at the battle of Northampton in July 1460, immediately after which the great seal was committed to his keeping. He took part in the proclamation of Edward of York as king, who confirmed his appointment as chancellor. In 1463 he was employed on a diplomatic mission in France; and in 1464, after taking part in negotiation with the Scots, Neville became archbishop of York. During the next few years he as well as his brothers fell into disfavour with Edward IV.; and in 1469, after a successful rising in Yorkshire secretly fomented by Warwick, the king fell into the hands of the archbishop, by whom, after a short imprisonment, he was permitted to escape. When Warwick was in turn defeated by the king's forces at Stamford in 1470, Archbishop Neville took the oath of allegiance to Edward, but during the short Lancastrian restoration which compelled Edward to cross to Holland, Neville acted as chancellor to Henry VI.; and when the tide once more turned he again trimmed his sails to the favouring breeze, making his peace with Edward, now again triumphant, by surrendering Henry into his hands. The archbishop for a short time shared Henry's captivity in the Tower. Having been pardoned in April 1471, he was re-arrested a year later on a charge of treason and secretly conveyed to France, where he remained a prisoner till 1475, when he returned to England; he died in the following year, on the 8th of June 1476. Archbishop Neville was a respectable scholar; and he was a considerable benefactor of the university of Oxford and especially of Balliol College.

See Thomas Rymer, *Foedera, &c.* (London, 1704); John Warkworth, *Chronicle of the first Thirteen Years of the Reign of Edward IV.*, ed. J. O. Halliwell (Camden Soc., London, 1839); *Paston Letters*, ed. J. Gairdner (London, 1872-1875); *The Historical Collections of a Citizen of London in the 15th century*, ed. J. Gairdner (Camden Soc., London, 1876); Sir James H. Ramsay, *Lancaster and York 1399-1485* (Oxford, 1892).

**NEVILLE, RALPH** (d. 1244), bishop of Chichester and chancellor of England, was a member of the great Neville family, but of illegitimate birth. In 1214 he became dean of Lichfield, and obtained several rich livings; and in 1224 he was consecrated bishop of Chichester. In 1226 he was appointed chancellor by the council governing during the minority of Henry III.; and when the king in 1236 demanded the return of the great seal,

Neville refused to surrender it, on the ground that only the authority that had appointed him to the office had power to deprive him of it. In 1231 he was chosen archbishop by the monks of Canterbury, but the election was not ratified by the pope. He died in 1244.

Neville's residence in London was a palace in the street opposite the Temple, which from this association obtained the name of Chancery Lane, by which it is still known; while the palace itself, after passing into the hands of Henry de Lacy, earl of Lincoln, was called Lincoln's Inn after that nobleman when it became the abode of students of law. Neville bequeathed this property to the see of Chichester, and the memory of his connexion with the locality is further preserved in the name of a passage leading from Chancery Lane to Lincoln's Inn which still bears the name of Chichester Rents.

**NEVIN, JOHN WILLIAMSON** (1803-1886), American theologian and educationalist, was born on Herron's Branch, near Shippensburg, Franklin county, Pennsylvania, on the 20th of February 1803. He was a descendant of Hugh Williamson of North Carolina, and was of Scotch blood and Presbyterian training. He graduated at Union College in 1821; studied theology at Princeton Theological Seminary in 1823-1828, being in 1826-1828 in charge of the classes of Charles Hodge; and was licensed to preach by the Carlisle Presbytery in 1828; and in 1830-1840 was professor of Biblical literature in the newly founded Western Theological Seminary of Allegheny, Pennsylvania. But under the influence of Neander he was gradually breaking away from "Puritanic Presbyterianism," and in 1840, having resigned his chair in Allegheny, he was appointed professor of theology in the (German Reformed) Theological Seminary at Mercersburg, Pa., and thus passed from the Presbyterian Church into the German Reformed. He soon became prominent; first by his contributions to its organ *the Messenger*; then by *The Anxious Bench—A Tract for the Times* (1843), attacking the vicious excesses of revivalistic methods; and by his defence of the inauguration address, *The Principle of Protestantism*, delivered by his colleague Philip Schaff, which aroused a storm of protest by its suggestion that Pauline Protestantism was not the last word in the development of the church but that a Johannine Christianity was to be its outgrowth, and by its recognition of Petrine Romanism as a stage in ecclesiastical development. To Dr Schaff's 122 theses of *The Principle of Protestantism* Nevin added his own theory of the mystical union between Christ and believers, and both Schaff and Nevin were accused of a "Romanizing tendency." Nevin characterized his critics as pseudo-Protestants, urged (with Dr Charles Hodge, and against the Presbyterian General Assembly) the validity of Roman Catholic baptism, and defended the doctrine of the "spiritual real presence" of Christ in the Lord's Supper, notably in *The Mystical Presence: a Vindication of the Reformed or Calvinistic Doctrine of the Holy Eucharist* (1846); to this the reply from the point of view of rationalistic puritanism was made by Charles Hodge in the *Princeton Review* of 1848. In 1849 the *Mercersburg Review* was founded as the organ of Nevin and the "Mercersburg Theology"; and to it he contributed from 1849 to 1883. In 1851 he resigned from the Mercersburg Seminary in order that its running expenses might be lightened; and from 1841 to 1853 he was president of Marshall College at Mercersburg. With Dr Schaff and others he was on the committee which prepared the liturgy of the German Reformed Church, which appeared in provisional form in 1857 and as *An Order of Worship* in 1866. In 1861-1866 he was instructor of history at Franklin and Marshall College (in which Marshall College had been merged), of which he was president in 1866-1876. He died at Lancaster, Penn., on the 6th of June 1886.

See Theodore Apper, *The Life and Work of John Williamson Nevin* (Philadelphia, 1889), containing Nevin's more important articles.

**NEVIS**, an island in the British West Indies, forming with St Kitts one of the five presidencies in the colony of the Leeward Islands. Pop. (1901) 12,774. It lies in 17° 14' N. and 62° 33' W., and is separated from St Kitts by a shallow channel 2 m. wide at its narrowest point. In form it is almost round, and from the sea has the appearance of a perfect cone, rising gradually to the height of 3200 ft. Its total area is 50 sq. m. Although the

island is subject to severe storms, the climate is healthy, the average temperature being 82° F. Sugar, rum and molasses are exported, and corn, yams, coffee and fruit are grown. There are medicinal springs and large deposits of sulphur. The chief town, Charleston, lies on a wide bay on the S.W. The legislative council of St Kitts-Nevis meets at Basseterre, the capital of St Kitts. Nevis was discovered by Columbus in 1498 and first colonized in 1628 by the English from St Kitts. During the period of the slave trade it was a leading mart for slaves in the West Indies.

**NEVYANSK**, NEVYANSKIY or NEVINSKIY ZAVOD, a town of Russia, in the government of Perm, 57 m. by rail N.N.W. of Ekaterinburg, on the eastern slope of the Ural mountains, in the populous mountain valley of the Neyva, in a district very rich in iron and auriferous sands. Pop. (1881) 13,980; (1897) about 16,000, all Great-Russians and mostly Nonconformists, who are employed, partly at the iron-works, partly in various small industries, such as the manufacture of boxes, widely sold in Siberia, iron wares and boots, and partly in agriculture. The iron-works at Nevyansk are the oldest in the Urals, having been founded in 1699. In 1702 Peter the Great presented them to Demidov, with 3,000,000 acres of land. Several other iron-works are situated within a short distance, the chief being Verkhne-Nevyansk, 18 m. S.; Neyvo-Rudyansk, 8 m. S.; Petrokamensk, 32 m. N.E.; Neyvo-Shaitansk, 20 m. lower down the Neyva; and Neyvo-Alapayevsk, 64 m. N.E. of Nevyansk.

**NEW ABBEY**, a parish and village of Kirkcudbrightshire, Scotland. Pop. of parish (1901) 957. The hill of Crifell and Loch Kinder are situated within the parish boundaries. The lake contains two islets, of which one was a crannog and the other the site of an ancient kirk. The village, which lies 6½ m. S. of Maxwelltown, is famous for the ruin of Sweetheart Abbey, a Cistercian house built in 1275 by Devorgilla in memory of her husband John de Baliol, who had died at Barnard Castle in 1269. His heart, embalmed and enshrined in a coffin of ebony and silver, which she always kept beside her, was, at her death in 1290, buried with her in the precincts of the abbey, which thus acquired its name (*Abbas Dulcis Cordis*, or *Douxquer*). The building afterwards became known as the New Abbey, to distinguish it from the older foundation at Dundrennan, which had been erected in 1142 by Fergus of Galloway. The remains of the abbey chiefly consist of the shell of the beautiful Cruciform church, with a central saddleback tower rising from the transept to a height of over 90 ft., and a graceful rose window at the west end of the nave. Most of the work is Early English with Decorated additions. The abbey's tower, a stately relic, stands about ½ m. N.E. of the abbey.

**NEW ALBANY**, a city and the county-seat of Floyd county, Indiana, U.S.A., on the N. bank of the Ohio river, at the head of low water navigation, nearly opposite Louisville, Kentucky, with which it is connected by three railway bridges, and 156 m. below Cincinnati, Ohio. Pop. (1890) 21,059; (1900) 20,628, of whom 1363 were foreign-born and 1905 negroes; (1910) 20,620. It is served by the Baltimore & Ohio South-western, the Chicago, Indianapolis & Louisville, the Pittsburg, Cincinnati, Chicago & St Louis and the Southern railways, by electric railways to Louisville, Indianapolis, &c., and by steamboats on the Ohio; it is connected by a belt line with the Louisville & Nashville, the Chesapeake & Ohio, the Illinois Central and other railways. The city is situated on an elevated plateau above the river, in an amphitheatre of wooded hills. It has a good public library, a well organized public school system and several private schools and academies. Within the city limits is a national cemetery. The manufactures include leather, iron, foundry and machine shop products, furniture and veneer, lumber, cotton goods and hosiery, distilled liquors and stoves. The value of the factory products in 1905 was \$4,110,709, 13% more than in 1900. Originally settled about the beginning of the 19th century, New Albany was platted in 1813 and was chartered as a city in 1830. The city owed much of its early industrial importance to the plate-glass works successfully established here by Washington Charles de Pauw (1822-1887), who endowed

the De Pauw College for Young Women (opened as the Indiana Asbury Female College in 1852). The glass works left the city because of the superior and cheaper fuel supplied by natural gas in central Indiana. The De Pauw College for Young Women was relatively unimportant after the endowment of Indiana Asbury University (now De Pauw University) by W. C. de Pauw in 1883, but it continued to give instruction until 1903.

**NEW AMSTERDAM**, a town of British Guiana, situated in 6° 20' N. and 59° 15' W. on the east bank of the Berbice river, about 4 m. from the mouth. Formerly the capital of the colony of Berbice, it is now the capital of the county of that name. It is a picturesque little town composed almost entirely of wooden houses, having a population estimated in 1904 at 7459. The Colony House, standing in handsome grounds beside the small but pretty botanical gardens, was formerly the residence of the governor and the seat of the legislature, and now contains the treasury and supreme courts. The town is lighted by municipally owned electric works, and contains various government institutions, a town hall and market. The local government is vested in a mayor and town council, the revenue (a little over £12,000 annually) being mainly raised by a direct rate on house property. The expenditure is principally on streets, street lighting, fire brigade, water supply and drainage. New Amsterdam is connected by ferry and rail with Georgetown, to which there is also a bi-weekly steamer service.

**NEWARK, DAVID LESLIE, LORD** (1601-1682), Scottish general, was born in 1601, the fifth son of Sir Patrick Leslie of Fifeairny, Fifeshire, commendator of Lindores, and Lady Jean Stuart, daughter of the 1st earl of Orkney. In his early life he served in the army of Gustavus Adolphus, where he rose to the rank of colonel of cavalry. In 1640 he returned to his native country to take part in the impending war for the Covenant. In 1643, when a Scottish army was formed to intervene in the English Civil War (see GREAT REBELLION) and placed under the command of Alexander Leslie, earl of Leven, the foremost living Scottish soldier, Leslie was selected as Leven's major-general. This army engaged the Royalists under Prince Rupert at Marston Moor, and Leslie bore a particularly distinguished part in the battle. He was then sent into the north-western counties, and besieged and took Carlisle. When, after the battle of Kilsyth, Scotland was at the mercy of Montrose and his army, Leslie was recalled from England in 1645, and made lieutenant-general of horse. In September he surprised and routed Montrose at Philiphaugh near Selkirk, and was rewarded by the committee of estates with a present of 50,000 merks and a gold chain; but his victory was marred by the butchery of the captured Irish—men, women and children—to whom quarter had been given. He was then declared lieutenant-general of the forces, and, in addition to his pay as colonel, had a pension settled on him. Leslie returned to England and was present at the siege of Newark. On his return to Scotland he reduced several of the Highland clans that supported the cause of the king. In 1648 he refused to take part in the English expedition of the "Engagers," the enterprise not having the sanction of the Kirk. In 1649 he purchased the lands of Abercrombie and St Monance, Fifeshire. In 1650 he was sent against Montrose, who was defeated and captured by Major Strachan, Leslie's advanced guard commander; and later in the year, all parties having for the moment combined to support Charles II., Leslie was appointed to the chief command of the new army levied for the purpose on behalf of Charles II. The result, though disastrous, abundantly demonstrated Leslie's capacity as a soldier, and it might be claimed for him that Cromwell and the English regulars proved no match for him until his movements were interfered with and his army reduced to discipline by the representatives of the Kirk party that accompanied his headquarters. After Dunbar Leslie fought a stubborn defensive campaign up to the crossing of the Forth by Cromwell, and then accompanied Charles to Worcester, where he was lieutenant-general under the king, who commanded in person. On the defeat of the royal army Leslie, intercepted in his retreat through Yorkshire, was committed to the Tower, where he remained till the Restoration



in 1660. He was fined £4000 by Cromwell's "Act of Grace" in 1654. In 1661 he was created Lord Newark, and received a pension of £500 per annum. He died in 1682. The title became extinct in 1790.

**NEWARK** (NEWARK-UPON-TRENT), a market town and municipal borough in the Newark parliamentary division of Nottinghamshire, England. Pop. (1901) 14,992. It lies in a flat, fertile lowland near the junction of the river Devon with the Trent, but actually on the Devon. By means of a canal  $1\frac{1}{2}$  m. in length it is connected with the Trent navigation. It is 120 m. N.N.W. from London by the Great Northern railway, and is on the Melton Mowbray joint branch of that company and the London & North-Western, and on the Nottingham & Lincoln branch of the Midland railway. The church of St Mary Magdalene, one of the largest and finest parish churches of England, is specially notable for the beauty of the tower and of the octagonal spire (223 ft. high) by which it is surmounted. The central piers of the old church, dating from the 11th or 12th century, remain, and the lower part of the tower is a fine example of Early English when at its best. The upper parts of the tower and spire are Decorated, completed about 1350; the nave dates from between 1384 and 1393, and the chancel from 1480. The sanctuary is bounded on the south and north by two chantry chapels, the former of which has on one of its panels a remarkable painting from the "Dance of Death." There are a few old monuments, and an exceedingly fine brass of the 14th century. The castle, supposed to have been founded by Egbert, king of the West Saxons, was partly rebuilt and greatly extended by Alexander, consecrated bishop of Lincoln in 1123, who established at it a mint. It rises picturesquely from the river, and from its position and great strength was for a long time known as the "key of the North." Of the original Norman stronghold the most important remains are the gate-house, a crypt and the lofty rectangular tower at the south-west angle. The building seems to have been reconstructed in the early part of the 13th century. In the reign of Edward III. it was used as a state prison. During the Great Rebellion it was garrisoned for Charles I., and endured three sieges. Its dismantling was begun in 1646, immediately after the surrender of the king. There is a very beautiful and interesting cross (the "Beaumont" cross) of the latter part of the 15th century in good preservation in the town. A grammar and song school was founded in the reign of Henry VIII., and endowed by Archdeacon Magnus, and there are other considerable charities. The other principal public buildings are the town-hall in the Grecian style (erected in 1774), the corn exchange (1848), the Stock library and Middleton newsroom (1828), the mechanics' institution (1836), a free library and a fine hospital (1881). There is a large trade in malt, coal, corn and cattle. There are iron and brass foundries, boiler-works, agricultural implement manufactories and breweries. Gypsum and limestone are obtained in the neighbourhood, and plaster of Paris is extensively manufactured. The town is governed by a mayor, 6 aldermen and 18 councillors. Area 1031 acres.

Newark (*Newerke*, *Nouwerk*) owed its origin, possibly in Roman times, to its position on the great road called the Fosse Way, in the valley of the Trent. In a document which purports to be a charter of 664 Newark is mentioned as having been granted to the abbey of Peterborough by Wulfher. In the reign of Edward the Confessor it belonged to Godiva, who granted it to the monastery of Stow, and it remained in the hands of the bishops of Lincoln until the reign of Edward VI. The castle was erected by Bishop Alexander in 1123, and the bridge about the same time. Under Stephen a mint was established. There were burgesses in Newark at the time of the Domesday Survey, and in the reign of Edward III. there is evidence that it had long been a borough by prescription. It was incorporated under an alderman and twelve assistants in 1549, and the charter was confirmed and extended by Elizabeth. Charles I., owing to the increasing commercial prosperity of the town, reincorporated it under a mayor and aldermen, and this charter, except for a temporary surrender under James II., has continued the governing charter of the corporation. Newark returned two repre-

sentatives to parliament from 1673 until 1885. A weekly market on Wednesdays, and a fair on the eve, day and morrow of the Invention of the Holy Cross, granted to the bishop of Lincoln by John, are still held; another fair at St Mary Magdalene and the four preceding days was granted by Henry III., and is probably represented by the fair now held on the 14th of May. A market for corn and cattle is still held on Wednesdays, and another on Tuesdays for fat stock has been added.

**NEWARK**, the largest city of New Jersey, U.S.A., a port of entry, and the county-seat of Essex county, on the Passaic river and Newark Bay, about 8 m. W. of New York City. Pop. (1890) 181,830; (1900) 246,070, of whom 71,363 were foreign-born, and 6664 were negroes; (1910 census), 347,469. Of the total foreign-born population in 1900 (48,320 of whom had been in the United States at least ten years), 25,130 were from Germany, 12,792 from Ireland, 8537 from Italy, 5874 from England, 5511 from Russia and 4074 from Austria. Of the total population, 143,306 were of foreign parentage on both sides, 56,404 German, 30,261 Irish, 13,068 Italian, 8051 English and 8531 Russian. Newark is served by the Pennsylvania, the Lehigh Valley, the Erie, the Delaware, Lackawanna & Western and the Central of New Jersey railways, and by steamboats engaged in coastwise and river commerce. By electric lines it is connected with most of the cities and towns within a radius of 20 m., including Jersey City, Paterson and the residential suburbs, among which are the Oranges, Montclair, Bloomfield, Glen Ridge, Belleville and Nutley. It has a frontage on the river and bay<sup>1</sup> of 10½ m., and a total area of 23.4 sq. m. The site is generally level, but the ground rises toward the western part. Broad Street, 120 ft., and Market Street, 90 ft. wide, the principal thoroughfares, intersect. The most prominent public buildings are the City Hall, completed in 1906; County Court-House, designed by Cass Gilbert (b. 1859), with sculpture by Andrew O'Connor and decorations by Howard Fyfe, Will H. Low, Kenyon Cox, H. O. Walker, C. Y. Turner, F. D. Millet, George W. Maynard and Edwin H. Blashfield; United States Government Building; Public Library, finished in 1901, and City Hospital. There is a Roman Catholic Cathedral, and the city is the see of a Roman Catholic and of a Protestant Episcopal bishop. The Prudential Life Insurance Company and the Mutual Benefit Life Insurance Company have fine office buildings. Many of the older buildings are of a brown sandstone, quarried in or near the city. In Military Park is a monument to Major-General Philip Kearny (1815-1862), and in Washington Park is a monument to Seth Boyden (1785-1870), a Newark inventor of malleable iron, of machinery for making nails, and of improvements in the steam-locomotive. Newark has also a monument to Frederick Theodore Frelinghuysen (1817-1885), secretary of state in the cabinet of President Chester A. Arthur, and to Abraham Coles (1813-1891), a poet and physician, both of whom lived here. On the banks of the Passaic is a house having as a part of its walls the old walls of Cockloft Hall, in which Washington Irving frequently sojourned, and of which he gave a charming description in *Salmagundi*. In the vicinity are the remains of Peterborough, the home of Colonel Peter Schuyler (1710-1762), who served against the French in 1746-48 and in the French and Indian War. At the corner of Broad and William streets stood until 1835 the parsonage in which Aaron Burr was born.

In 1910 Newark had 658 acres in public parks, of which 637 acres were under the administration of the Essex County Park Commission. To Washington, Military and Lincoln parks, the older ones near the heart of the city, there have been added Branch Brook (277 acres), Weequahic (265.8 acres), West Side (23 acres), and East Side (12.5 acres) parks. The principal cemeteries are Mount Pleasant, overlooking the Passaic in the northern part of the city, and Fairmount in the western part; about 1804 the remains of the early settlers were removed from the Old

<sup>1</sup> The river channel before improvement had a navigable depth of 7 ft. at mean low water; the depth was increased to about 10 ft. by the Federal government before 1902; in 1907 further improvement was authorized by Congress, the channel to be made 300 ft. wide and 16 ft. deep.

Burying Ground to Fairmount Cemetery and placed in a large vault marked by a monument.

As parts of its public school system the city maintains twelve summer or vacation schools, evening schools, a normal and training school for the education of teachers, a school of drawing, and a technical school, the last for evening classes. The Newark Academy, founded in 1792, is the leading private school; and there are various Roman Catholic academies. In the township of Verona (pop. in 1905, 2576), about 7 m. N. by W. of Newark, is the City Home for boys, in which farming, printing and other trades are taught. The Public Library (opened in 1889) contained about 160,000 volumes in 1910, and the library of the New Jersey Historical Society about 26,000 books, about 27,000 pamphlets and many manuscripts; the Prudential Insurance Company has a law library of about 20,000 volumes; and the Essex County Lawyers' Club has one of 5000 volumes or more. Among the charitable institutions are the City Hospital, Saint Michael's Hospital, Saint Barnabas Hospital, Saint James Hospital, the German Hospital, a Babies' Hospital, an Eye and Ear Infirmary, a City Dispensary, the Newark Orphan Asylum, a Home for Crippled Children, a Home for Aged Women and three day nurseries. The municipality owns and operates the water-works, and the water is brought from reservoirs in the Pequannoc Valley 20-30 m. N.W. of the city.

The city charter (1857) provides for government by a mayor, elected biennially, and a unicameral council, elected by popular vote. By popular vote, also, the board of street and water commissioners is chosen. The council chooses the city clerk, treasurer and tax receiver, and the mayor appoints the city attorney, police justices, the board of education, the trustees of the public library, and the excise and assessment commissioners, and, subject to the ratification of his choice by the council, the comptroller, auditor and the tax, police, health and fire commissioners.

Newark has long been one of the leading manufacturing cities of the country. The manufacture of shoes and other leather products, particularly patent leather, became an important industry early in the 19th century; in 1770 there was one tannery here; in 1792 there were three; a large one, still in operation, was built in 1827; in 1837 there were 155 curriers and patent leather makers in the city, which then had an annual product of leather valued at \$899,200; in 1905 the value of the leather, tanned, curried and finished was \$13,577,719. The manufacture of felt hats (product, 1905, \$4,586,040, Newark ranking third in this industry among the cities of the United States), carriages, chairs and jewelry (an industry established about 1830; product, 1905, \$9,258,995), developed rapidly early in the 19th century, and there are extensive manufactories of malt liquors (product, 1905, \$10,917,003), and of clothing (product, 1905, \$3,937,138), foundries and machine shops. (product, 1905, \$6,254,153), and large establishments for smelting and refining lead and copper, the product of the lead smelters and refining establishments being in 1905 the most valuable in the city. Among the other important manufactures in 1905 were: chemicals, valued at \$3,064,726; slaughtering and meat packing, \$2,933,877; varnish, \$2,893,305; stamped ware, \$2,689,766; enamelled goods, \$2,361,350; boots and shoes, \$2,382,051; reduction of gold and silver, not from ore, \$2,361,350; corsets, \$2,081,761; paints, \$1,812,463; silverware and silver-smithing, \$1,780,906; tobacco, cigars and cigarettes, \$1,742,862; hardware, \$1,616,755; buttons, \$1,281,528, and saddlery hardware, \$1,151,780. In 1905 an art pottery was established for making "crystal patina" and "robin's egg blue" wares, in imitation, to a certain extent, of old oriental pottery, and Clifton India ware, in imitation of pottery made by the American Indians. The total value of Newark's factory products increased from \$112,728,045 in 1900 to \$150,055,227 in 1905, or 33-1%. In 1905 the value of the city's factory product was almost one-fifth of that for the whole state, and Newark ranked tenth among the manufacturing cities of the entire country. In the same year Newark manufactured more than one-half (by value) of all the jewelry, leather and malt liquors produced in the state.

Insurance is another important business, for here are the headquarters of the Prudential, the Mutual Benefit Life and the American Fire, the Firemen's and the Newark Fire Insurance companies. The city's foreign trade is light (the value of its imports was \$859,442 in 1907; of its exports \$664,525), but its river traffic is heavy, amounting to about 3,000,000 tons annually, and being chiefly in general merchandise (including food-stuffs, machinery and manufactured products), ores and metals, chemicals and colours, stone and sand and brick.

Newark was settled in 1666 by about thirty Puritans from Milford, Connecticut, who were followed in the next year by about the same number of their sect from Branford and Guilford. Because of the union of the towns of the New Haven Jurisdiction with Connecticut, in 1664, and the consequent admission of others than church members to civil rights, these Puritans resolved to remove and found a new town, in which, as originally in the New Haven towns, only church members should have a voice in the government. They bought practically all of what is now Essex county from the Indians for "fifty double hands of powder, one hundred bars of lead, twenty axes, twenty coats, ten guns, twenty pistols, ten kettles, ten swords, four blankets, four barrels of beer, ten pairs of breeches, fifty knives, twenty horses, eighteen hundred and fifty fathoms of wampum, six ankers of liquor (or something equivalent), and three troopers' coats." Their first church was in Broad Street, nearly opposite the present First Presbyterian Church, with cupola and flankers from which "watchers" and "wards" might discover the approach of hostile Indians, and as an honour to their pastor, Rev. Abraham Pierson (1608-1678), who came from Newark-on-Trent, they gave the town its present name, having called it Milford upon their first settlement. The town was governed largely after the Mosaic law and continued essentially Puritan for fifty years or more; about 1730 Presbyterianism superseded Congregationalism, and in 1734 Colonel Josiah Ogden, having caused a schism in the preceding year, by saving his wheat one dry Sunday in a wet season, founded with several followers the first Episcopal Church of England Society in Newark—Trinity Church. Partly because of its Puritanic genesis and partly because of its independent manufacturing interests, Newark has kept, in spite of its nearness to New York City, a distinct character of its own. The College of New Jersey, now Princeton University, was situated here from 1747 to 1756, for all but the first few months under the presidency of the Rev. Aaron Burr, who published in 1752 the well-known *Newark Grammar*, long used in Princeton and originally prepared for Burr's very successful boys' school in Newark. The city received large additions to its foreign-born population immediately after the revolution of 1848, when many Germans settled here—a German daily newspaper was established in 1857. Newark was incorporated as a township in 1693, was chartered as a city in 1836 and received another charter in 1857; from it the township of Orange was formed in 1806 and the township of Bloomfield in 1812.

See H. L. Thowless, *Historical Sketch of the City of Newark, New Jersey* (Newark, 1902); F. J. Urquhart, *Newark, The Story of its Early Days* (Newark, 1904); and J. Atkinson, *The History of Newark, New Jersey* (Newark, 1878).

**NEWARK**, a city and the county-seat of Licking county, Ohio, U.S.A., at the confluence of three forks of the Licking river, on the Ohio Canal, and 33 m. E. by N. of Columbus. Pop. (1890) 14,270; (1900) 18,157, of whom 1342 were foreign-born and 300 were negroes; (1910 census) 25,404. Newark is served by the Baltimore & Ohio, and the Pittsburg, Cincinnati, Chicago & St Louis railways, and by inter-urban electric lines. It lies on a level plain, but is surrounded by hills. Along two of the forks of the Licking are some of the most extensive earthworks of the "mound builders"; they occupy about 3 sq. m., and have a great variety of forms: parallel walls, circles, semicircles, a parallelogram, an octagon, &c. About 10 m. S.W. and connected with Newark by electric line is Buckeye Lake, an artificial body of water about 8 m. long and 7 m. wide, frequented as a summer resort. Among the city's attractive features are Idlewild Park and a beautiful auditorium, built

as a memorial to the soldiers and sailors of the Civil War. Newark is the trade centre of an agricultural region, which also abounds in natural gas and coal; natural gas is piped as far as Cincinnati. The city has electric car and steam car shops and various manufactures, including stoves and furnaces (the most important), bottles, table glass-ware, cigars, rope halters, machine furniture and bent wood. The total factory product in 1905 was valued at \$5,612,587, an increase of 94.9% over that in 1900. Newark was laid out about 1801 and was incorporated in 1813.

For an account of the earthworks see Gerard Fowke, *Archaeological History of Ohio* (Columbus, 1902).

**NEW BEDFORD**, a city and port of entry, and one of the county-seats of Bristol county, Massachusetts, U.S.A., 56 m. S. of Boston, at the mouth of the Acushnet river, and at the head of New Bedford Harbor, an arm of Buzzard's Bay. Pop. (1890) 40,733; (1900) 62,442, of whom 25,520 were foreign-born, including 8559 French Canadians, 5389 English, 4802 Portuguese and 3020 Irish; (1910 census) 66,652. New Bedford is the terminus of two divisions of the New York, New Haven & Hartford railroad, and is connected with Taunton (the other county-seat), Fall River, Brockton and other cities by interurban electric railways. Passenger steamboat lines connect with Martha's Vineyard, Nantucket and Buzzard's Bay points; a freight line and, in summer, daily passenger service to New York are maintained; the Insular Navigation Co. (*Empresa Insular de Navegación*) runs passenger and freight steamers from New Bedford to Lisbon, and to the Azores; and there is a regular sailing packet service between New Bedford and the Cape Verde Islands. Two bridges connect New Bedford with the township of Fairhaven, on the E. side of the harbour; one, a steel bridge, is almost 1 m. in length and cost \$1,500,000. New Bedford is attractively situated, and, commercially, occupies a particularly favourable position. It covers about 20 sq. m., and extends along the W. side of the river and harbour for several miles. Unusual dockage facilities are thus provided. The harbour was improved by the Federal government, between 1840 and 1906, the channel from Buzzard's Bay through the harbour being 18 ft. deep and 200 ft. wide; under a project of 1907 it was contemplated to increase the depth of the channel to 25 ft. and the width to 300 ft. There is a broad driveway along the shore of the harbour to Clark's Point at the entrance, where during the Civil War the United States government erected a stone fort, Fort Rodman, in which a garrison of artillery is still maintained; New Bedford was one of the 26 places reported by the U.S. Chief of Engineers in 1909 as having "permanent sea-coast defences." Among the principal buildings and institutions are the post office and custom house, the city hall, the county court house, the registry of deeds building, the masonic building, the merchants' national bank, the institution for savings, St. Joseph's and St. Luke's hospitals, the Swain free school, St. Mary's (Roman Catholic) school, the Friends' academy, a state textile school, a state armory and St. Mary's home. The public library, established as a private society library in 1802, taken over by the city in 1853, and housed in the refitted old city hall building, was one of the first free public libraries in the United States; it contains about 100,000 volumes, and has notable collections relating to the whaling industry and to the Quakers. The Sailors' Bethel, built in 1831, and containing memorial tablets reminiscent of the whaling days, is of interest. The Old Dartmouth Historical Society was organized in 1903. A fine park system, aggregating 255 acres, includes the Common, and Brooklawn, Buttonwood, Hazelwood, Grove and Triangle Parks. The city owns and operates a fine water-supply system.

When whale-oil was a widely used illuminant, New Bedford was long the principal port of the world's whaling industry; and in point of tonnage owned it is perhaps still so, as many New Bedford vessels now sail from San Francisco. As early as the middle of the 18th century, vessels sailed on whaling voyages from the mouth of the Acushnet river, but it was not until 1765, when Joseph Rotch, a Nantucket merchant, bought a tract of land on the W. side of the river and constructed wharves and warehouses, that the industry became established here. At

first the whales were obtained principally off the Virginia and Carolina coasts, but by the outbreak of the War of Independence, the New Bedford whalers sought their prey as far as West Indian and even South American waters. The War of Independence temporarily ruined the industry, but it was soon re-established, and the field of operations was much extended, after 1791 many ships regularly rounding Cape Horn into the Pacific Ocean. By 1804 there were 59 whaling vessels registered from New Bedford. The unsettled commercial conditions of the early years of the 19th century and the Embargo combined to ruin the business once more, but the close of the War of 1812 ushered in the greatest era of prosperity for the industry. By 1845 only New York, Boston and New Orleans of American ports exceeded New Bedford in tonnage. The production was greatest in that year, New Bedford whalers importing 158,000 bbls. of sperm oil, 272,000 bbls. of whale oil and 3,000,000 lb. of whalebone. The beginning of Arctic whaling in 1848 marked a new step in the industry, and the tonnage was much increased. The highest point in capital, tonnage and vessels was reached in 1857, when New Bedford possessed 329 registered whaling ships, representing an investment of \$12,000,000 and employing afloat and ashore 10,000 hands. From a succession of causes, of which the introduction of petroleum into general use as an illuminant was the chief, the industry began to decline from this time. The Civil War was a great blow to the whalers; 25 vessels were sunk by Confederate cruisers, entailing a loss of \$1,650,000, and many more were bought by the government to be sunk at the entrances of southern harbours, or to be used as colliers or store ships.<sup>1</sup> In 1871 and 1876 many vessels were lost in the Arctic ice, involving losses of several millions. Still the industry survives on a comparatively small scale; in January 1909 there were 13 steamers and barks, 1 brig and 4 schooners, with an aggregate tonnage of 4710, employed, chiefly in sperm whaling, and the oil and whalebone product of 1908 was valued at about \$350,000.

The prosperity that New Bedford lost with the decline of the whaling industry has been more than made up by the growth of the cotton spinning industry. In 1905 New Bedford ranked second among the cities of the United States in the manufacture of cotton goods (including cotton small wares), producing 5% of the total for the country; the speciality of the mills is the finer cotton goods. The first cotton mill, a five-storey stone structure, was built by Joseph Grinnell (1789-1885) and his associates in 1847, and began operations in the following year with 15,000 spindles and 200 looms. This was the beginning of the Wamsutta Mills, in 1907 comprising 8 buildings, 228,000 spindles and 4300 looms. In 1909 the city had some 50 mills, with a total of over 2,137,000 spindles. The value of cotton goods manufactured in 1905 was \$22,411,936, or 76.1% of all manufactured products of New Bedford (in 1890 the product was \$8,185,286; in 1900 \$16,748,783). Among the city's other manufactures are tools, cordage and twine, boots and shoes, glass, oils, lubricants (notably black-fish oil, a lubricant for watches and clocks, of which almost the entire supply is manufactured here), mechanical toys, beer, ale, woollen and silk goods, and paints. The total value of all factory products was \$23,397,491 in 1900 and \$29,469,349 in 1905. There is an extensive commerce in coal, raw cotton, lumber and fish; the direct foreign trade is comparatively small—in 1904 the imports were valued at \$542,995, and the exports at \$39,473.

The site of New Bedford was visited in 1602 by the English navigator, Bartholomew Gosnold, who traded with the Indians at the mouth of the Acushnet or Acoosnet. It was originally part of the town of Dartmouth, which was occupied by settlers from Plymouth, who in 1652 purchased the land from Massasoit, Sachem of the Narragansets, and his son Wamsutta (called Alexander by the whites). About 1665 there was a considerable influx of Quakers, and members of this sect have always formed

<sup>1</sup> From New Bedford in November and December 1861 sailed the "Stone Fleet," a flotilla of 45 whaling vessels collected by the Federal government and loaded with stone, most of which were sunk off Charleston and other harbours on the South Atlantic coast for the purpose of stopping blockade running.

an important and influential element in the population. There were few settlers on the site of New Bedford until the middle of the 18th century, and there was no village, properly speaking, until 1760. The town was first called Bedford after Joseph Russell, one of the founders, whose family name was the same as that of the dukes of Bedford; and it was later called New Bedford to distinguish it from Bedford in Middlesex county. During the War of Independence the harbour became a rendezvous for American privateers; this led to an attack, on the 5th of September 1778, by a fleet and armed force under Earl Grey, which burned seventy ships and almost destroyed the town. In 1787 New Bedford was set off from Dartmouth and separately incorporated as a township; in 1812 the township of Fairhaven was separated from it. New Bedford was chartered as a city in 1847. Its first newspaper, the *Marine Journal*, was established in 1792. The *Mercury*, founded in 1807, now one of the oldest newspapers in continuous publication in the country, was for some time edited by William Ellery Channing (1818-1901). There are Portuguese and French weekly newspapers.

See Daniel Ricketson, *History of New Bedford* (New Bedford, 1858); Z. W. Pease and G. W. Hough, *New Bedford* (New Bedford, 1889); D. H. Hurd, *History of Bristol County* (Philadelphia, 1883); L. B. Ellis, *History of New Bedford and its Vicinity 1602-1892* (Syracuse, N.Y., 1892); W. S. Tower, *A History of the American Whale Fishery* (Philadelphia, 1907); and *The Old Dartmouth Historical Sketches* (1903 seq.), published by the Old Dartmouth Historical Society.

**NEWBERN**, a city, port of entry and the county-seat of Craven county, North Carolina, U.S.A., near the head of the estuary of the Neuse river and at the mouth of the Trent river, about 90 m. N.E. of Wilmington. Pop. (1890) 7843; (1900) 9090, of whom 5878 were negroes; (1910 census) 9961. Newbern is served by the Atlantic Coast Line and the Norfolk & Southern railways. The Federal government has improved both the Neuse and the Trent rivers for navigation; the Neuse has a channel of 8 ft. at low water to Newbern and one of 4 ft. from Newbern to Kinston, and the Trent a channel of 3 ft. from Newbern to Trenton. The Trent and the Neuse are both spanned here by railway and county bridges. The "Waterway between Newbern and Beaufort," projected in 1884, had in 1908 a controlling depth at mean low water of only 2 to 2½ ft.; it was decided to abandon this waterway on the completion of an inland waterway about 18 m. long with a channel 10 ft. deep at low water and 90-250 ft. wide, projected in 1907, which would give Newbern an outlet to the ocean at Beaufort. The remains of Tryon Palace, the residence of the royal governor and the meeting-place of the legislature, which was built by William Tryon (q.v.) in 1765-1770, and was said to be the finest building of its time in the colonies, are of historic interest, and among the principal buildings are the United States government building, the county court house, the county jail and the county home. At Newbern is one of the national cemeteries of the Federal government, containing many fine monuments. The most important industries are the manufacture of lumber (especially pine) and trucking. The total value of factory products in 1905 was \$1,343,384. In 1907 about 1000 men, mostly negroes, were employed in the saw-mills, whose annual product averages about 170,000,000 ft. Among the manufactures are fertilizers, cotton seed oil and carriages; repair shops of the Norfolk & Southern railway are here; the fisheries are of considerable importance; and the city ships quantities of fish, cotton and market-garden produce—much of the last being forced under canvas with steam heat. It is the port of entry of the Pamlico customs district; in 1908 its imports were valued at \$71,421. Newbern was settled in 1710 by a company of Swiss and Germans under the leadership of Baron Emanuel de Graffenried (d. 1735) and was named for Bern, Switzerland. It was incorporated as a city in 1723, but its present charter dates from 1899 with amendments adopted in 1907. For several years it was the capital of the province and for a long time was the chief seaport of the state. Although strongly fortified early in the Civil War, Newbern was captured by a Union force under General A. E. Burnside on the 14th of March 1862 after

an engagement near the city in which the loss to the Confederates, who were under the command of General Lawrence O'Brien Branch, was about 578 in killed, wounded, captured and missing, and the loss of the Union force was 90 killed and 380 wounded. Unsuccessful attempts to recapture the city were made by the Confederates on the 14th of March 1863, and on the 1st of February and the 5th of May 1864.

**NEWBERRY, JOHN STRONG** (1822-1892), American geologist, was born at Windsor, Connecticut, on the 22nd of December 1822, and received a medical education at Cleveland, Ohio, taking the degree of M.D. in 1848. He completed his medical studies in Paris. His attention was early attracted to geology by collecting coal-measure plants from mines that had been opened by his father, and an acquaintance with Professor James Hall established his interest in the science. Hence while in Paris he studied botany under A. T. Brongniart. In 1851 he settled in practice at Cleveland, but in 1855 he was appointed surgeon and geologist to an exploring party in northern California and Oregon, and in 1857 his reports on the geology, botany and zoology were published. Between then and 1861 he was employed on similar work in the region of the Colorado river under Lieutenant J. C. Ives, and his researches were extended over a large area of previously unknown country in Utah, Arizona and New Mexico, the further results being published in 1876. During the Civil War he did important work as a member of the U.S. Sanitary Commission, his organizing capacity being specially marked during the operations in the Mississippi Valley. In 1866 he was appointed professor of geology and palaeontology at the Columbia School of Mines, New York, where he commenced the formation of a magnificent collection of specimens; in 1869 he was made state geologist of Ohio and director of the (second) Geological Survey there, and in 1884 palaeontologist to the U.S. Geological Survey. Four volumes on the geology of Ohio were published while he was director of the survey, his own reports being confined to the surface geology and to the coal-measures and their fossil plants. He devoted much labour to the study of Triassic, Cretaceous and Tertiary plants, and in particular to those of the Laramie stage. He also carried on researches among the Palaeozoic and Triassic fishes of North America. Among his other publications may be mentioned *The Origin and Classification of Ore Deposits* (1880). His work throughout was characterized by great care and conscientious study, and it was recognized by his inclusion in most of the learned societies of America and the Old World. He received the Murchison medal of the Geological Society of London in 1888, and was president of the American Association for the Advancement of Science (1867), of the New York Academy of Sciences (1867-1891), and of the International Congress of Geologists (1891). He died at New Haven, Conn., on the 7th of December 1892.

Memoir (with portrait) by J. J. Stevenson, *American Geologist* (July 1893).

**NEWBOLT, HENRY JOHN** (1862- ), English author, was born on the 6th of June 1862, the son of H. F. Newbolt, vicar of St Mary's, Bilston. He was educated at Clifton College, where he was head of the school in 1881 and edited the school magazine, and at Corpus Christi College, Oxford. He was called to the bar at Lincoln's Inn in 1887 and practised until 1899. His first book was a story, *Taken from the Enemy* (1892), and in 1895 he published a tragedy, *Mordred*; but it was the publication of his ballads, *Admirals All* (1897), that created his literary reputation. These were followed by other volumes of stirring verse, *The Island Race* (1898), *The Sailing of the Long-ships* (1902), *Songs of the Sea* (1904). From 1900 to 1905 he was the editor of the *Monthly Review*. Among his later books his novels *The Old Country* (1906) and *The New June* (1909) attracted considerable attention.

**NEW BRIGHTON**, formerly a village (coextensive with the town of Castleton) of Richmond county, New York, U.S.A., but since the 1st of January 1898 the first ward of the borough of Richmond, New York City. It is at the north-eastern end of Staten Island, about 6 m. S.W. of the borough of Manhattan, with which it is connected by ferry. Pop. (1890) 16,423; (1900)

21,441, of whom 6575 were foreign-born and 259 negroes; (1905 state census) 23,659. At New Brighton is the Sailors' Snug Harbor, founded under the will of Robert Richard Randall (c. 1740-1801), who in 1771 became a member of the Marine Society of New York (an organization for the relief of indigent masters of vessels and their families), and in 1790 bought from Baron Poelnitz the "Minto farm," about 21 acres of land in what is now the Fifteenth Ward of the Borough of Manhattan. This tract, with four lots in what is now the First Ward of Manhattan, and cash and stocks to the value of about \$10,000 Randall (who himself seems to have followed the sea for a time, and was called "Captain") bequeathed to a board of trustees, directing that the income should be used "for the purpose of maintaining and supporting aged, decrepit and worn-out sailors," who had served at least five years under the American flag, and that the institution established for this purpose should be called "the Sailors' Snug Harbor." The will was bitterly contested by relatives, but finally was fully upheld in 1830 by the United States Supreme Court. The Sailors' Snug Harbor was incorporated in 1806, and its charter was amended in 1828 to permit the building of the institution on Staten Island rather than on the Randall estate, which had already greatly increased in value. In 1833 the institution, with lands covering 160 acres, was opened in New Brighton with about 50 inmates. Randall's body was removed to the grounds in 1834, and buried under a marble monument, and in 1884 a life-size bronze statue of him, by Augustus Saint Gaudens, was placed in front of the main building. In 1909 the institution comprised the main building, a hospital, a chapel, a parsonage, residences for the officials, and several other buildings. The inmates (about 1000 in 1909) employ themselves at simple trades, or at work about the grounds; the use of intoxicating liquors is strictly prohibited, but the men are furnished with plenty of tobacco, and are well cared for. The present immense value of the land bequeathed by Randall makes Snug Harbor one of the most liberally endowed charitable institutions in New York City. At New Brighton are also a Home for Destitute Children of Seamen, founded in 1846 at Stapleton, Staten Island, removed to a new building on the Snug Harbor property in 1852, and maintained by contributions and gifts; and the Samuel R. Smith Infirmary, founded in 1861 by the Medical Society of Richmond county, and named in honour of a Staten Island physician. At New Brighton there are dry docks, paper and plaster mills, and silk-dyeing and printing works. The village as incorporated in 1866 included the northern half of the township of Castleton, and as incorporated in 1872 included all of that township.

**NEW BRIGHTON**, a borough of Beaver county, Pennsylvania, U.S.A., on Beaver river, 2 m. from its confluence with the Ohio and 28 m. N.W. of Pittsburgh. Pop. (1800) 5616, (1900) 6820 (487 foreign-born and 179 negroes); (1910) 8320. It is served by the Pennsylvania railway, and is connected by bridge with Beaver Falls. The borough has a public art gallery, a public park and a general hospital. Coal and freclay abound in the vicinity, the Beaver river furnishes good water power, and the borough has various manufactures. New Brighton was laid out as a town in 1815 and was incorporated as a borough in 1838.

**NEW BRITAIN**, a city of Hartford county, Connecticut, U.S.A., near the centre of the state, about 9 m. S.W. of the city of Hartford; land area 13.09 sq. m. in 1906. Pop. (1890) of the township, including the city, 19,007; of the city, 16,519; (1900) of the township, including the city, 28,202; of the city, 25,993, of whom 9293 were foreign-born, including 1869 Irish and 1811 Swedes, who have a weekly published here; (1910 census) 43,916. It is served by the New York, New Haven & Hartford railway, and by several inter-urban electric railways. The city is the seat of a state normal school, and has a free public library, formerly the New Britain Institute, and a public park of about 100 acres. New Britain is an important manufacturing centre; its principal products are hardware, cutlery and edge tools, hosiery, and foundry and machine shop products. In 1905 the capital invested in manufacturing was \$19,970,712 (an increase of 45.1% since 1900) and the value of the factory

products was \$14,959,543 (an increase of 34.8%). More than one-half of the product-value was in hardware (\$7,537,625).

New Britain, which was settled in 1687, was originally a part of the township of Farmington. On account of ecclesiastical difficulties the "New Britain Society"—a parish—was organized in 1754. New Britain became a part of Berlin when that township was established in 1785. In 1850 the township of New Britain was incorporated, and in 1871 the city was chartered. By act of the state legislature in 1905 the township of New Britain and the city of New Britain were co. solidated; the first election under the new charter was in April 1906. The city was one of the first in the country to build a municipal subway for electric light, telephone and telegraph wires.

See D. N. Camp's *History of New Britain* (New Britain, 1889).

**NEW BRUNSWICK**, a province of the Dominion of Canada, lying between 45° 2' and 48° 3' N. and 63° 46' and 69° 3' W. Its length from N. to S. is 230 m., its greatest breadth 190 m., and it has a seaboard of about 550 m.

*Physical Features.*—The surface is generally undulating, but in the north and north-west of the province are many ranges of hills from 1000 to 2000 ft. in height, rising in Bald Mountain to 2400 ft. These elevations are an extension of the Appalachian Mountains and traverse the province from the state of Maine. This whole section of the province is densely wooded. The southern region embraces the district along the Bay of Fundy. Its coast is rocky and bold and interrupted by ravines. Inland the numerous rivers, flowing through the soft sandstone and conglomerate rocks, have cut broad valleys, the soil of which is extremely rich and fertile. Along the shores on the east coast, and for some miles inland, the country is flat and composed of mosses and marshes, but beyond that distance it rises into gently sloping hills, which extend as far as St. John.

New Brunswick is a network of rivers, bays and lakes, several of which are navigable for vessels of large tonnage. The principal rivers are the St. John, Miramichi, Restigouche, Saint Croix, Petitcodiac, Richibucto and Nipisiguit. The St. John, which is famous for its scenery, rises in the state of Maine and is over 450 m. in length. It is navigable for vessels of moderate tonnage from St. John on the Bay of Fundy to Fredericton, a distance of about 88 m., but steamers of light draught ply as far as Woodstock, 65 m. farther, and during the rainy season boats go as far as Grand Falls, a cataract 70 or 80 ft. high, 225 m. from the sea. Among the many lakes which it drains is Grand Lake, 20 m. long, and varying from 3 to 9 m. in breadth. The Miramichi flows N.E. into a bay of the same name. It is 225 m. long, 7 m. wide at its mouth, and navigable as far as Nelson (46 m.). In the spring and autumn small steamers and barges go much farther up. With its branches it drains a fourth of the province. A large lumber trade is done in this district, and many saw-mills are driven by the river. The Restigouche forms the north-east boundary of the province, is 100 m. in length and flows into the Bay of Chaleur. It is composed of five main branches, its name signifying in Indian "the river which divides like the hand." Large vessels may safely navigate it 18 m. from the bay. With its tributaries it drains over 4000 sq. m. of fertile and well-wooded country. The St. Croix separates New Brunswick from the state of Maine at its south-west angle. Its source is a chain of lakes called the Chiputneckook. The Petitcodiac is navigable for 25 m. for ships, and schooners of 80 tons burden may proceed to the head of the tide, 12 m. farther; it empties into Sheddy Bay. The Richibucto discharges into the Gulf of St. Lawrence. The Nipisiguit and Tobique (a tributary of the St. John) in the N. are in much repute among anglers.

The coast-line of New Brunswick is indented with numerous fine bays and harbours. The Bay of Fundy is an arm of the sea separating New Brunswick from Nova Scotia and terminating in two smaller bays, Chignecto Bay and the Basin of Minas. Its length up to Chignecto Bay is 140 m. and its extreme breadth 45 m. It is noted for its high tides, which rise about 30 ft. at St. John and over 50 ft. at the head of Chignecto Bay. At Bay Verte, 14 m. distant, on the opposite side of the Isthmus of Chignecto, the tide rises little more than 4 or 5 ft. The Bay of

Chaleur, which has several excellent harbours, is over 90 m. in length and from 20 to 25 m. in breadth. The other inlets of consequence on the east coast are Miramichi, Richibucto, Buctouche, Cocagne and Shediac Bays; on the south coast are Passamaquoddy Bay, St John Harbour and Chignecto Bay.

severe, and snow falls to a great depth, but the harbour of St John is open throughout the year. During the period 1875-1905 the average yearly snowfall was 97.5 in., 20 in. more than in Nova Scotia. The autumn is delightful, especially during the "Indian summer," after the first frost, but before the weather has broken.

**Area and Population.**—Not including the territorial sea, the area of the province is 27,985 sq. m., of which 74 are water. It thus occupies an area rather larger than that of the mainland of Scotland. The population in 1901 was 331,120, and is practically stationary, there being little or no immigration, and a steady exodus to the United States and to the western provinces of the Dominion. The number of males slightly exceeds that of females. The bulk of the people are of English descent, the remainder Irish and French. The Scots, so prominent in nearly all the other provinces of the Dominion, are here less conspicuous. Of the original Indian inhabitants of the province, who were of Algonquin stock and divided into two tribes, the Micmacs and the Malicites, about 1700 remain, many of whom have a greater or less proportion of white blood.

The capital is Fredericton, on the St John (pop. in 1901 7117). The chief shipping and commercial centre is St John (pop. in 1901, 40,711). Moncton is a large railway centre (pop. in 1901, 9026). None of the other towns exceeds 5000 inhabitants. Owing to the large Irish and French element over one-third of the population belongs to the Roman Catholic Church. Campbellton (pop. 5000), a northern port on Chaleur Bay, with an important lumber trade, was destroyed by fire in July, 1910.

**Administration.**—The province sends ten senators and fourteen members of the House of Commons to the federal parliament. Since the abolition of the legislative council in 1892 the provincial legislature has consisted of a lieutenant-governor and a legislative assembly. Though in this the members are nominally divided on party lines, the smallness of the population renders the division rather one of persons than of principles. Both city and county districts have an elective municipal system.

**Education.**—There is a good system of primary and secondary schools under provincial control. When in 1871 the system of free undenominational primary schools supported by the province was introduced, feeling rose so high among the Roman Catholics that rioting broke out and life was lost. In view of the provisions in the British North America Act for protecting the rights of religious minorities, the Roman Catholics sought to have the new system declared unconstitutional, but the case, after being carried to the judicial committee of the imperial privy council, was decided against them. In 1875 a compromise was arranged, by which practical though not theoretic satisfaction is given to that church. Renewed rioting broke out among the French Roman Catholics in 1890, but after some years the compromise of 1875 was confirmed. At Fredericton an excellent training for teachers is maintained, and a school for the deaf and dumb. The lazaretto for lepers at Tracadie and the marine hospital at St John are supported by the Dominion. At Fredericton is a small provincial university, founded in 1800 and re-established in 1859; at Sackville is the university of Mount Allison College under Methodist control, and at Memramcook one, working chiefly among the French, is owned by the Roman Catholics. In all these an adequate training is given in law, theology and the literary subjects, but for science, whether pure or applied, most of the provincial students go either to the United States or to the universities of Upper Canada.

Either owing to the beauty of its scenery or to the excellence of its education New Brunswick has produced a school of poetry, headed by Charles Roberts, which is unique in the Dominion.

**Agriculture.**—The great predominance of the lumber industry has tended to keep agriculture in the background. There is also a steady flow of the most active young men to the greater opportunities offered by the Canadian and American west. Thus the area under crop tends slowly to decrease. Rather more than 6000 sq. m. is now occupied, of which about 1500 are under crop and about 700 used for pasture, the rest being for the most part still covered with forest. In all the river valleys, and especially on the fertile diked lands along the head of the Bay of Fundy, many rich and prosperous farms are found varying in size from 100 to 240 acres, and good crops of wheat, oats, buckwheat and all the staple grains and roots are grown. The raising of sheep and cattle, and the production of cheese and butter, are becoming industries of importance. A dairy county is maintained by the provincial government at Sussex (King's county). Though no great development of agriculture is possible, a quiet, equable prosperity is attained by



At the mouths of the rivers are in nearly every case excellent harbours. To the province belong the islands of Campobello and Grand Manan, at the entrance of the Bay of Fundy, from both of which important fisheries are carried on.

**Geology.**—Along the Bay of Fundy, for about 30 m. inland, is a band of hard Cambrian and Cambro-Silurian rocks, with smaller areas of Devonian, Huronian and Laurentian. The city of St John is built upon very hard Cambrian slates, in which interesting fossils are found. North of this belt grey sandstones and conglomerates of Carboniferous age occupy a triangular area, the apex of which is near Oromocto Lake, the south side extending to Nova Scotia and the north-west side to Bathurst. Along the western border this area is 400 to 600 ft. high, but near the coast it is low and flat. "The Carboniferous area of New Brunswick is continuous across the isthmus [of Chignecto] with that of Nova Scotia, so that from Miscou on the Bay of Chaleur to Sydney on the Atlantic coast of Cape Breton, the whole coast of the Gulf of St Lawrence is bordered by coal-bearing rocks" (S. E. Dawson, *North America*, London, 1897). North-west of the Carboniferous a belt of 40 to 50 m. wide is occupied by Ordovician and pre-Cambrian formations, with large masses of intrusive granite. The Ordovician is composed of schistose, micaceous, and foliated slates and quartzites, in places highly altered and disturbed. The pre-Cambrian rocks consist of very hard crystalline reddish felsite, chloritic quartzites, and felspathic and micaceous schists. The whole of this region is rugged and broken into numerous ranges of hills. The remainder of the province to the north-western boundary is occupied by Silurian rocks, mostly calcareous slates and shales associated with beds of limestone. The whole province has been mantled with ice in the Pleistocene period, and a boulder-clay and later modified deposits occupy the surface. Marine clay and sand containing fossil shells are found along the coast.

**Climate.**—The climate, though subject to extremes, is healthy. The average mean temperature in summer is 60° F., and in winter 19° F. The average rainfall for thirty years (1875 to 1905 inclusive) was 32.6 in., whereas in the neighbouring province of Nova Scotia, with its larger coast-line, it was 39.6. The winters are

hundreds of farmers. Much crown land still remains unoccupied, and is sold by the provincial government on easy terms to bona fide settlers.

**Forests.**—Its great forests, through which flow numerous rivers with excellent harbours at or near their mouths, have long made New Brunswick a centre of lumbering. This industry has affected the whole development of the province, and the wilder and more unsettled life of its woodsmen contrasts with that of the farmer of Ontario or of the west. The most valuable and most widely-spread tree is the black spruce (*Abies nigra*), from which is made a yearly increasing quantity of wood-pulp for paper-making. The hemlock (*Abies Canadensis*), the cedar, birch, beech, oak, ash and many other valuable trees, are also widely spread. The chief ports for shipping are St John, at the mouth of the St John river, and Chatham, at the mouth of the Miramichi.

Though much remains, much has been destroyed by forest fires. To this day traces may be seen of the fire which in 1825 utterly destroyed hundreds of square miles of timber along the river Miramichi.

The same forests are also a paradise for sportsmen. The game laws are being made increasingly strict, and the province draws a large revenue from the sale of licences, extra fees being imposed on sportsmen from other countries. Moose (*Cervus alces*), caribou and deer may only be shot during about two months in the autumn, and the number allowed to each gun is strictly limited. In 1902 the provincial government assumed a large area of the highlands at the sources of the Tobique, Nipisiquit and Miramichi rivers for a national park and game preserve.

**Mines and Fisheries.**—The mineral wealth of the province is small, though gold, iron, copper, lead, zinc and plumbago have been worked on a small scale at various times. Coal seams are numerous, but are worked solely for local consumption. Albertite, a species of coal found in Albert county and giving a very hot flame, is now exhausted. Limestone and gypsum are extensively quarried near St John and in Albert county.

The fisheries, on the other hand, are extensive, though less so than those of Nova Scotia. This industry centres in the counties of Charlotte and Gloucester, herring, salmon, lobsters, sardines and cod forming the chief catch. The Restigouche and other rivers near the northern border are much frequented by anglers in search of trout and salmon.

**Manufactures.**—The chief manufactures, apart from the shipping of St John, are connected with lumbering and with agriculture. The making of paper pulp and of furniture is growing steadily in importance. Competition in the manufacture of butter and cheese has produced excellent results, and numerous cheese and butter factories are scattered through the province. In no sense, however, does New Brunswick play an important part in the manufactures of the Dominion.

**Communications.**—The rivers are still the main arteries of the province. The roads, though improving, are as a rule bad. The main railway system has since 1876 been that of the Intercolonial, owned and operated by the federal government, by which the province is linked to Nova Scotia on the E. and to the rest of Canada on the W. The Canadian Pacific and the Grand Trunk Pacific also run through the province, and by the Canadian Pacific and the Maine Central it has communication with the United States. Various lines of steamers run, chiefly from St John, to American and other Canadian ports.

**History.**—Until 1784 New Brunswick formed part, first of the French province of Acadia, later of the British province of Nova Scotia. The first settlement within its borders was made in 1604 by Pierre de Guast, sieur de Monts, with whom was Samuel de Champlain. Their colony at the mouth of the St Croix river was soon abandoned, but throughout the French régime the district was frequented by bands of fur-traders. In 1762 the first English settlement was made at Mauderville on the St John river, and in 1764 a body of Scottish farmers and labourers took up land along the Miramichi. On the 18th of May 1783 a band of American loyalists settled at the mouth of the St John. Thousands more followed, and in 1784 New Brunswick was declared a separate province. At first governed by a representative assembly and an irresponsible council, it obtained responsible government in 1847-1848, after a constitutional struggle in which no little ability was shown. In 1867 it entered without reluctance but without enthusiasm into the Canadian Federation. Its economic and educational history, both more important than its political, have been indicated in earlier parts of this article. (For the boundary dispute, see MAINE.)

**BIBLIOGRAPHY.**—Sir J. W. Dawson, *Acadian Geology* (edition of 1891), is the most easily accessible work on the geology of the province. Numerous studies have been published, chiefly by the Geological Survey of Canada, by L. W. Bailey, R. W. Ellis, A. P. Low, and G. F. Matthew. Valuable papers on various provincial

subjects have been published in the *Transactions* of the Royal Society of Canada by W. F. Ganong. The provincial government issues a yearly volume of sessional papers; *Acadiensis*, a magazine published in St John, should also be consulted. The earliest account of New Brunswick is given by Nicholas Denys, *Description géographique* (published Paris, 1672; republished by W. F. Ganong with notes and introduction, 1908); there is no good modern history; R. Montgomery Martin, *History of New Brunswick* (1837); G. E. Fenety, *Political Notes* (1867); James Hannay, *History of Acadia* (1879), and *Lives of Wilnot and Tilley* (1907) may be consulted. (W. L. G.)

**NEW BRUNSWICK**, a city and the county-seat of Middlesex county, New Jersey, U.S.A., on the Raritan river, at the terminus of the Delaware & Raritan canal, about 23 m. S.W. of Newark. Pop. (1890) 18,603, (1900), 20,006, of whom 3526 were foreign-born and 755 were negroes; (1910 census) 23,388. It is served by the Pennsylvania and the Raritan River railways, and by daily steamboats to New York. There is a fine stone bridge across the Raritan. In the city are the Wells Memorial Hospital, St Peter's General Hospital, a Carnegie library, a Federal building and a Soldiers' Monument. New Brunswick is the seat of the Theological Seminary of the Reformed Church in America, the oldest theological school in the United States, founded in 1784 in New York City, situated at Flatbush, Long Island, in 1796-1810, and removed to New Brunswick in 1810, and of Rutgers College (originally Dutch Reformed, now non-sectarian), which was founded in 1766 as Queen's College, was rechartered in 1770 as a college for "the education of youth in the learned languages, liberal and useful arts and sciences and especially in divinity," was first opened for instruction in 1770, was closed during 1795-1807 and 1816-1825, and was renamed in 1825 in honour of Colonel Henry Rutgers (1745-1830), of New York City, a liberal benefactor. The college embraces two schools: the classical school and the scientific school, which in 1864, in pursuance of the Morrill Act of 1862, was constituted by the state legislature as the state college for the benefit of agriculture and the mechanic arts; a preparatory school is also controlled by its trustees. An agricultural experiment station is maintained in connexion with the college. In 1908-1909 there were 306 students. In 1908 the library of Rutgers College contained 57,000 volumes, and that of the Theological Seminary 48,000 volumes. The city has a variety of manufactures, and the total value of factory products in 1905 was \$8,016,083, 54% more than in 1900.

A settlement was made here in 1681, and for a time the place was known as Prigmore's Swamp; later, after John Inian had established a ferry across the river, it was called Inian's Ferry; the present name was adopted in honour of the house of Brunswick. New Brunswick received a city charter from the royal governor in 1730, and was chartered as a city by the state legislature in 1784. During the War of Independence, General Washington and his army entered New Brunswick on the 28th of November 1776, but on the approach of the enemy evacuated it, and from the 3rd of December 1776 to the 13th of April 1777 it was occupied by the British under Lord Howe. Cornelius Vanderbilt was for several years the proprietor of the Bellona Hotel of New Brunswick, now a tenement house.

**NEWBURGH**, or **NEWBURG**, a city of Orange county, New York, U.S.A., on the W. bank of the Hudson river, about 57 m. N. of New York City. Pop. (1890) 23,087, (1900) 24,943, of whom 4346 were foreign-born and 518 were negroes; (1910, census) 27,805. It is served by the Erie, the West Shore, and—by ferries across the Hudson—the Central New England and the New York Central & Hudson River railways. Across Newburgh Bay, as the expansion of the Hudson at this point is called, is the village of Fishkill, and an electric line connects with the village of Walden (pop. in 1910, 4004), about 12 m. N.W., which has various manufactures, the most important being pocket-knives. The city occupies a commanding position on terraces rising abruptly from the river, and on the flat plateau above, whence a view may be obtained of the Catskill Mountains to the N.W., of the Highlands of the Hudson to the S. and of the Hudson river for many miles in both directions. Orange Lake, between Newburgh and Walden, is known for its ice

yachting and skating races. Washington Park is in the central part of the city. Downing Park, named in honour of the horticulturist and landscape gardener Andrew Jackson Downing, (1815-1852), a native of Newburgh, lies on a high plateau overlooking the city and the surrounding country. Among Newburgh's institutions are a public library, St Luke's Hospital, a Children's Home, Mount St Mary's Academy (Roman Catholic) and a business college. In Golden Square there is a statue of Governor George Clinton. Cotton, woolen and silk goods, laces, paper, plaster, plush, felt and felt hats, carpets, engines and boilers, and mill and farm machinery are manufactured, and there are ship and brick yards. In 1905 factory products were valued at \$7,142,327, an increase of 33.3% over their value for 1900. Newburgh was first settled in 1709 by a colony of Germans from the Rhenish Palatinate under their minister, Joshua Kockethal (d. 1719), and was known as "the Palatine Parish of Quassac." Toward the middle of the century many of the Germans removed to Pennsylvania, and Scottish and English settlers took up their abandoned lands. In 1752 the place was renamed Newburgh, after the town of that name in Scotland, whence many of the new settlers had come. From the spring of 1782 until August 1783 Washington made his headquarters here, occupying the Hasbrouck House (built by Jonathan Hasbrouck between 1750 and 1770), which is still standing in Washington Park, and was bought by the state in 1849. It long contained a collection of historical relics, for which the state has erected a brick building in Washington Park. It was here on the 27th of May 1782 that he wrote his famous letter of rebuke to Colonel Lewis Nicola (1717-c. 1807), who had written to him on behalf of a coterie of army officers, it is said, suggesting that he assume the title of king. Here, also, Washington made his reply to the so-called "Newburgh Addresses," written by John Armstrong, and calling for action on the part of the army to force Congress to redress its grievances. Here the arrangements were completed for the disbandment of the Continental Army, and the centenary of the disbandment was celebrated here on the 18th of October 1883. In commemoration of the disbandment also a monument, known as the "Tower of Victory" (53 ft. high, with a life-sized statue of Washington), was erected in Washington Park by Federal and state authorities. Newburgh was incorporated as a village in 1800 and chartered as a city in 1865. The U.S. Geographic Board spells the name Newburg, but the spelling Newburgh is adopted locally and by the U.S. Post Office.

See E. M. Ruttenber, *History of the Town of Newburgh* (Newburgh, 1859) and *History of Orange County* (Newburgh, 1872).

**NEWBURGH**, a royal and police burgh of Fifeshire, Scotland. Pop. (1901) 1904. It is situated on the Firth of Tay, 7 m. N.W. of Ladybank Junction by the North British Railway. Its industries chiefly consist of the making of linen and floorcloth, malting and quarrying, and there are fisheries, especially of salmon. The harbour is used for the transshipment of the cargoes of Perth-bound vessels of over 200 tons. On high ground, about 1 m. S.W., stand the remains (only the pedestal) of Macduff's Cross, which marks the spot where the clan Macduff—in return for the chief's services against Macbeth—was granted rights of sanctuary and composition for murder done in hot blood. Denmyln castle, about 1½ m. S.E. of Newburgh, was the home for more than 250 years of the Balfour family, of which the two brothers, Sir James (1600-1657), the annalist and Lyon King, and Sir Andrew (1630-1694), founder of the Botanic Garden in Edinburgh, were the most distinguished members. Lindores abbey, the gem of the district, is situated on the Tay, close to Newburgh, and 1½ m. N. of the village of Lindores. Of the Benedictine abbey, founded in 1178 by David, earl of Huntingdon, brother of William the Lion, there only remain the groined arch of the principal entrance, a portion of the west tower and other Early English fragments, but the ground plan of the whole structure can still be traced. The monks were noted agriculturists and their orchards famous. At Blacknearnside, a forest of alders, to the east of the village, Wallace defeated the earl of Pembroke in 1298.

**NEWBURN**, an urban district in the Tyneside parliamentary division of Northumberland, England, on the Tyne, 5½ m. W. of Newcastle by a branch of the North Eastern railway. Pop. (1901) 12,500. It has collieries, and iron, steel, engineering, tool and fire-clay works, and there is a large industrial population. Newburn is of considerable antiquity. Roman remains have been discovered in proximity to Hadrian's Wall. A church here was destroyed by fire in 1072 in the course of a dispute between two claimants of the earldom of Northumberland. Here in 1640 the Scottish Covenanters planted guns to protect them while fording the river, after which they defeated the English on the Durham side at Stallaheugh, and subsequently occupied Newcastle. The name of Scotswood, one of the manufacturing villages between Newburn and the city, commemorates one of their positions. The district has many associations with the famous engineer George Stephenson, born at Wylam, 3 m. W.

**NEWBURY**, a market town and municipal borough in the Newbury parliamentary division of Berkshire, England, 53 m. W. by S. of Reading by the Great Western railway. Pop. (1901) 11,061. It is beautifully situated in the narrow well-wooded valley of the Kennet, which is followed by the Kennet and Avon canal. The town has north and south communications by the Didcot, Newbury & Southampton railway (worked by the Great Western company), and is the terminus of the Lambourn Valley light railway. The church of St. Nicholas is a large Perpendicular building of the beginning of the 16th century. It is said to have been built mainly at the charge of John Winchcombe or Smalwoode (Jack of Newbury), an eminent clothier, who, according to the brass to his memory, died in February 1519. A few picturesque old buildings remain in the town, including part of Winchcombe's house and the Jacobean cloth hall, now a public museum. The almshouses called King John's Court are supported by a foundation known as St Bartholomew's Hospital, to which in 1215 King John granted by charter (renewed in 1596 to the corporation) the profits of a fair on St Bartholomew's day (24th of August). Shaw House, on the outskirts of the town to the north-east, is an Elizabethan mansion of brick, dating from 1581; to the north is Donnington castle, retaining a Perpendicular gateway and other fragments. The suburb of Speenhamland was formerly an important posting station on the Bath road. At Sandford Priory, to the south of Newbury, the site and part of the buildings of an Augustinian priory (c. 1200) were utilized in the erection of a mansion, in 1781, for Mrs Elizabeth Montague. The householders of Newbury have the right to elect boys and girls to the educational foundation of Christ's Hospital. The cloth industry is long extinct in Newbury, but large wool fairs are held annually; there is considerable agricultural trade, and there are breweries and flour mills. A racecourse was opened in the vicinity of the town in 1905, and six meetings are held annually. The borough is under a mayor, 6 aldermen and 18 councillors. Area, 1828 acres.

Newbury (Neubiri, Neubiry) possibly owes its origin to the village of Speen on the other side of the Kennet, which probably marks the site of the Roman station Spinae. The name Newbury (new town or borough) is first mentioned by Oedericus Vitalis; it is probable, however, that the manor of Uluritone, entered in Domesday as held by Ernulph de Hesdin and containing fifty-one houses, covered a large part of the site of the town. The manor was subsequently held by the Marshalls, and later by the Mortimers, through whom it passed to the house of York and the crown. It formed part of the dowry of several queens-consort, and was held by Elizabeth before her accession. In 1627 it was granted by Charles I. at a fee-farm to the corporation. Newbury was a borough by prescription; in 1187 its inhabitants are called "burgesses" and a document of the time of Edward I. speaks of it as "*burgus*." It was incorporated by a charter of Elizabeth (1596) which was confirmed by Charles I. and Charles II.; a doubtfully valid charter of James II. (1685). Newbury sent two representatives to the parliament of 1302 and delegates to a council held in the reign of Edward III.

Newbury early became a centre of the woollen industry,



but at the beginning of the 17th century this was declining. John Kendrick (d. 1624) left a sum of money to benefit the clothing trade and to "set the poor on work," but the result was not what was expected. Elias Ashmole (d. 1629) says: "Newbury had lost most of its clothing trade, which the navigation of the river Kennet hither, now begun, will probably recover"; the trade, however, was already irrevocably lost. The Weavers' Company, which still exists, was incorporated in 1601. In the 18th century a considerable trade was done in corn and malt. Newbury castle, of which traces remained until the 17th century, is said to have been besieged by Stephen in 1152. Newbury was the scene of two battles during the Civil War, in the first of which (1643) Lord Falkland was killed. An important woollen market, established in 1862, is held annually on the first Wednesday in July.

See W. Money, *History of Newbury* (1887); *Victoria County History, Berks.*

**NEWBURYPORT**, a city and port of entry and one of the county-seats of Essex county, Massachusetts, U.S.A., on the S. bank of the Merrimac river, about 3 m. above its mouth, and about 38 m. N.N.E. of Boston. Pop. (1890) 13,947; (1900) 14,478, of whom 2863 were foreign-born; (1910 census) 14,940. Area, about 12.85 sq. m. The city is served by two divisions of the Boston & Maine railroad, and by coast and river freight steamers. There are many houses dating back to the 17th century; of these the stone "garrison" house (in Newbury), with walls 4 ft. thick and built in the form of a cross, is an interesting example. Other private houses worthy of mention are the former homes of "Lord" Timothy Dexter and Caleb Cushing, the birthplace of William Lloyd Garrison, and (3½ m. from Newburyport in the township of West Newbury) Indian Hill Farm, the birthplace of the journalist Ben Perley Poore (1820-1887), author of *Perley's Reminiscences of Sixty Years in the National Metropolis* (1886). Among the public buildings and institutions are the Marine Museum, the Public Library (founded in 1854 by Josiah Little and containing about 45,000 volumes), the old Tracy mansion (built in 1771 or 1772), which forms part of the Public Library building, the Anna Jacques and Homeopathic hospitals, homes for aged women and men, a Home for Destitute Children, Old South Church, in which is the tomb of George Whitefield, and the Young Men's Christian Association building, which is a memorial to George Henry Corliss (1817-1888), the inventor, erected by his widow, a native of Newburyport. The General Charity Society is a benevolent association. The city has a good public school system. The Female High School was opened in 1843 and is said to be the first high school for girls to be established in the United States. The Putnam Free School, now part of the public school system, was endowed early in the 19th century by Oliver Putnam of Newburyport and afterwards of Hamstead, New Hampshire. Three parks, Washington, Cushing and Atkinson, are maintained by the city; and there are a statue of George Washington (1879), by J. Q. A. Ward, one of William Lloyd Garrison by D. C. French, and a memorial to the soldiers and sailors of the Civil War—a bronze statue, "The Volunteer"—by Mrs Theo (Ruggles) Kirtson. A curious chain suspension bridge across the Merrimac, connecting Newburyport with Amesbury, was built in 1827, replacing a similar bridge built in 1810, which was one of the first suspension bridges in America.

Newburyport in the early part of the 18th century was one of the most prosperous commercial centres in New England. At that time fishing, whaling and shipbuilding were its principal industries, the clipper ships built here being among the fastest and best known on the seas. After the Civil War manufacturing became Newburyport's chief interest. In 1905 its factory product was valued at \$6,809,979, an increase of 32.5% since 1900; 57.6% was in boots and shoes, and the manufactures of combs and silverware, silversmithing products, cotton goods and electrical supplies are also important.

Newbury, including the site of the present Newburyport, was settled in 1635 by a company under the leadership of the

Rev. Thomas Parker (1595-1677), who had taught in Newbury, England, in his youth. In 1639 a portion of the territory was set off to form the town of Rowley, and in 1764 about 647 acres were set off and incorporated as the town of Newburyport. In 1810 the town of Parsons (now West Newbury) was formed from Newbury. Newburyport, with its area considerably enlarged, became a city in 1851. During the War of Independence and the War of 1812 it sent out many privateers. In 1811 a fire destroyed 250 buildings, including the greater part of the business portion of the town.

See Caleb Cushing, *History and Present State of the Town of Newburyport* (Newburyport, 1827); Joshua Coffin, *History of Newbury, Newburyport, and West Newbury, 1635-1845* (Boston, 1845); Mrs E. V. Smith, *History of Newburyport* (Boston, 1854); D. H. Hurd, *History of Essex County* (Philadelphia, 1888); J. J. Currier, *History of Newbury from the First Settlement of the Town to the Beginning of the Twentieth Century* (Boston, 1902), *History of Newburyport, 1704-1905* (Newburyport, 1906), and *Old Newbury, Historical and Biographical Sketches* (Boston, 1898).

**NEW CALEDONIA** (Fr. *Nouvelle-Calédonie*), an island in the western Pacific Ocean, belonging to France. (For map, see PACIFIC OCEAN.) It is about 250 m. long, and has an extreme breadth of 35 m. and an area including adjacent islets of 6450 sq. m.; is situated at the southern extremity of Melanesia, between 20° 5' and 22° 16' S., and between 164° and 167° 30' E., and, like all the chief islands of that chain and the chain itself, lies north-west and south-east. An almost unbroken barrier reef skirts the west shore at about 5 m. distance, enclosing a navigable channel; on the east, which is more abrupt and precipitous, it is much interrupted. To the north the reefs continue, marking the former extension of the land, for about 160 m., ending with the Huon Islands. The Isle of Pines, so called from its araucarias (its native name is *Kuanie*), geologically a continuation of New Caledonia, lies 30 m. from its south-east extremity. It formerly abounded in sandalwood, and consists of a central plateau surrounded by a belt of cultivation. At the two extremities of New Caledonia, parallel longitudinal ranges of mountains enclose valleys; for the rest the island consists essentially of confused masses and ranges of mountains, rising to an extreme elevation of 5387 ft., the plains being chiefly the deltas of rivers. The landscape is rich and beautiful, varied with grand rock scenery, the coast-line being broken by numerous small bays, into which flow streams rarely navigable even for short distances, but often skillfully utilized by the natives for irrigation; and sometimes flowing in subterranean channels. The larger rivers in the wet season form impassable morasses, especially in the S.E., where the mountains rise in isolated masses from flat plains.

**Geology.**—Speaking generally, New Caledonia may be described as a band of Palaeozoic and probably Lower Palaeozoic rocks, associated doubtless with some Archaean beds; this band runs from north-west to south-east, through the whole length of the island. The second element in the composition of the island consists of Mesozoic beds, which occur in a broken band along most of the south-western coast. Most of the island is occupied by the band of the old rocks, which include mica, glaucophane and sericite-schists and slates; there are small intrusions of granite, and numerous dikes and masses of basic eruptive rocks. The slates are interbedded with limestones containing fossil brachiopods, which have led to their determination as Silurian or Devonian; but L. Peletan classes all these limestones as Triassic. Triassic beds of the Pacific coastal type occur in a band along the south-western coast. They are covered by marine Jurassic beds and they in turn by Cretaceous coal-bearing, terrestrial deposits resembling those of New Zealand. According to E. Glasser, the basic igneous rocks which are associated with the mineral deposits of New Caledonia were intrusive in Cainozoic times, at the severing of the connexion between New Caledonia and New Zealand. New Caledonia is part of the Australasian Festoon, and in its general characters resembles the geology of New Zealand. The main mineral deposits are the nickel ores, occurring as veins of garnierite, associated with peridotite dikes, in the ancient rocks of the eastern slope of the island.

<sup>1</sup> The basis of knowledge of the geology of New Caledonia was laid by Gardner, *Ann. des Mines*, ser. 6, vol. xii. (1867). Later accounts are by E. Glasser, "Les Richesses minérales de la Nouvelle Calédonie," *Ann. des Mines*, ser. 10, vol. iv. mem. pp. 299-392, pl. xi., and vol. v. mem. pp. 29-54, 503-701, pl. ii. and xii. (1904); and by L. Peletan, *Les Richesses minérales des colonies françaises* (Paris, 1902).

**Climate, Flora, Fauna.**—The hottest and wettest months are from December to March, but there is usually a fresh trade-wind blowing and the climate is healthy. There is much less moisture, and the flora is of a less tropical character than farther north; it has some Polynesian and New Zealand affinities, and on the west coast a partially Australian character; on the higher hills it is stunted; on the lower, however, there are fine grass lands, and a scattered growth of native *Medulana stridiflora*, useful for its timber, bark, and cajuput oil. There is a great variety of fine timber trees. The bread-fruit, sago, banana, vanilla, ginger, arrowroot and curcuma grow wild. The cocoa nut, maize, sugar-cane, coffee, cotton, rice and tobacco (which last does not suffer like other crops from the locusts) do well. The orange, indigo, lucerne and European vegetables are grown. Mammals are very few; they include the rat and *Pteropus* and other bats. The commonest birds are pigeons (the large notou and other varieties), doves, parrots, kingfishers and ducks. The lagoon (*Rhinoceros jubatus*), a peculiar "wingless" bird, is found here only. Turtle abound on the coast, and fish, of which some kinds, as the tetradons (globe-fish), are poisonous, especially at certain seasons. Land and marine molluscs are numerous, and include various edible kinds.

**Population.**—At the census of 1901 the population of New Caledonia numbered 51,415, consisting of 12,253 free Europeans (colonists, soldiers, officials), 29,106 natives, 10,056 convicts. In 1898, however, the introduction of convicts into the island ceased. The centres of population are Nouméa (Numea), the capital, on a fine harbour of the west coast near the southern extremity of the island, with 7000 inhabitants; Bourail, an agricultural penitentiary (1800); La Foa, in the centre of the coffee plantations; Moindou, St Louis and St Vincent.

The natives, whom the French call Kanakas (*Canagues*, a word meaning "man," applied indiscriminately to many Pacific peoples), live on reservations. They are Melanians of mixed blood, of two fairly distinct types, one sub-Papuan and the other Polynesian. Of the first the physical characteristics are a small, thin-limbed body, hair black, short and woolly, projecting jaws, rounded, narrow, retreating forehead, long and narrow head, enormous eyebrow ridges, flat nose and dark skin. The second type is characterized by a lighter skin, sometimes of a reddish-yellow, longer, less woolly hair, body taller with better-proportioned limbs, and head broader. This is the prevailing type in the east and south of the island. There is nowhere a real defining line between the two (many New Caledonians having black skins and woolly hair with Polynesian superiority of limb), but the Polynesian type is generally found among the chiefs and their kindred.

Both sexes among the natives pierce the lobes of the ear for ornaments. Tattooing is almost entirely confined to the women. Both sexes go naked, or with the scantiest loin-cloth. Their hats are usually beehive-shaped, with a single apartment, low narrow door, and no chimney. There are various degrees of hereditary chieftainships, and a supreme chief recognized by all. As in some other Pacific islands, when a son is born the chieftainship passes to him, but the father continues to govern as regent. All property descends to the eldest son by birth or adoption, though custom demands that the younger members of the family should have a share. The people have to work on the chief's plantations and fisheries, and also work in parties for each other, breaking up new land, &c. This often ends in feuding and in wars (*paia paia*), which include allegorical representations of events or ideas. The supreme chief's authority is limited by the advice of a council of elders, whom he is obliged to summon in certain emergencies. The standard of morality is low; women are practically slaves, and infanticide was formerly common.

The Kanakas are excellent agriculturists, being accounted superior in this matter to every other race of the Pacific. About the middle of the 19th century the indigenous population was 60,000. Returns for 1904 showed that this had fallen to rather less than 30,000. The languages of the different tribes are mutually unintelligible. They express abstract ideas imperfectly. Thus there are several words for eating, each applied to a particular article of food. Their reckoning shows the same peculiarity. The numbers go up to five, and for living objects the word *bird* is added, for inanimate *yam*, for large objects *ship*. There are other terms for bundles of sugar-canes, rows (bundles) of yams, &c.; and sometimes things are counted by threes. Ten is two fives, 15 three fives, 20 is a "man" (ten fingers and ten toes), 100 is "five men," and so on.

**Administration and Industries.**—The colony is administered by a governor, who exercises military power through a marine infantry colonel, and civil power with the assistance of a privy

council, a director of the interior, a judicial head, and a director of the penitentiary administration. There is also an elective general council. Nouméa is the seat of a superior tribunal, a tribunal of first instance, and a tribunal of commerce. The island and its dependencies are divided into five arrondissements. Nouméa alone has (since 1879) a municipality, other localities being administered by commissions. There are about 1600 sq. m. of cultivable lands in the alluvial valleys, where coffee, maize, tobacco, sugar-cane, the vine, vegetables, potatoes, and some of the cereals are grown with success. Coffee was introduced about 1870, and has prospered well. Cheap agricultural labour is supplied by the convicts, by the liberated convicts, the Kanakas, and (to some extent) labourers from the New Hebrides. The soil is in three domains: that of the state, for the working of which concessions may be granted; that of the penitentiary administration; and that of the native reserve. Many horses, cattle and sheep have been imported, and the meat-preserving industry is prosecuted. Gold is found in the valley of the Diahot, as well as lead and copper at Balade. Iron is found everywhere. The yearly output of nickel and chrome is considerable, and these minerals, with cobalt, constitute the characteristic wealth of the island. Coal has been worked near Nouméa, and kaolin is found in places. Gypsum and marble also deserve mention. The chief industrial establishments are smelting furnaces for cobalt, meat-preserving works at Ouaco, sugar-works and distilleries at Nouméa and La Foa, tobacco, oil and soap factories at Nouméa. The commerce in 1888 amounted to £480,000, of which £200,000 represented the trade with France. In 1900 the total had risen to £820,000, of which £480,000 was for imports and £340,000 for exports, the share of France in that year having been 45% of imports and 47% of exports. The island imports wines, spirits, tissues, clothing and ironmongery; and exports ores, nickel, cobalt and chrome (which represent over three-quarters of the total exports in value), preserved meats and hides, coffee, copra and other colonial produce. There are about 150 m. of carriage roads, and in the mountainous regions there are many footpaths. A railway running north-westward from Nouméa to Dumbéa, &c., is designed to connect the capital with Bourail. The islands annexed to the colony of New Caledonia are the Isle of Pines, used as a place of detention for habitual criminals; the Loyalty Islands (*g.v.*), E. of New Caledonia; the Huon Islands, a practically barren group; the Wallis Archipelago (*g.v.*); and Futuna and Alofa, S. of the Wallis group.

**History.**—New Caledonia was discovered by Captain Cook in 1774. He touched at the haven of Balade (the original name of the island) near the north-western extremity, as did d'Entrecasteaux in 1793, who closely explored the coast and surrounding seas. They subsequently became known to sealers and traders in sandalwood, who, however, established no friendly relations with the natives. In 1843 French missionaries arrived at the island, and it was claimed for France, but on British representations the claim was renounced. In 1851 a landing party from a French vessel lying at Balade was attacked by the natives, and massacred with the exception of a single member. France was now determined on the annexation, and the flag was raised at the same spot in 1853, but simultaneously the commander of a British vessel was in negotiation with the native chief of the Isle of Pines, and the British flag was hoisted there. The chief, however, subsequently sided with the French, and the British claim was finally withdrawn. The capital, Nouméa, was founded in 1854 (it was then called Port de France); in 1860 New Caledonia became a colony distinct from the French possessions in the Pacific at large; in 1864 the first penal settlement was made on Nou Island, off Nouméa. In 1878 there was a serious native insurrection, and another in 1881 was only put down after much bloodshed.

See H. Rivière, *Souvenirs de la Nouvelle-Calédonie: Finsurrection canaque* (Paris, 1881); Gallet, *La Nouvelle-Calédonie* (Nouméa, 1884); Cordeil, *Origines et progrès de la Nouvelle-Calédonie* (Nouméa, 1885); C. Lemire, *La Colonisation... en Nouvelle-Calédonie* (Paris, 1878); *Ibid.* (Nouméa, 1893); *Voyage à pied en Nouvelle-Calédonie* (Paris, 1884); M. A. Legrand, *Au pays des Canaques*

<sup>1</sup> A similar usage exists in Malay; see paper by Yule in *Jour. Anthropol. Inst.* ix. 290.

(Paris, 1893); Moncelon, *Le Bague et la colonisation pénale à la Nouvelle-Calédonie* (Paris, 1886); A. Bernard, *L'Archipel de la Nouvelle-Calédonie* (Paris, 1895); *Nouvelle-Calédonie, ses richesses, son avenir* (Paris Exhibition, 1900); G. Griffith, *In an unknown Prison Land* (London, 1901); Carol, *La Nouvelle-Calédonie minière et agricole* (Paris, 1900); Vallet, *La Colonisation française en Nouvelle-Calédonie* (Paris, 1905).

**NEWCASTLE, DUKES OF.** Within the space of a century there were no less than four successive creations of dukes of Newcastle in the British peerage. William Cavendish (see below), nephew of the 1st earl of Devonshire, was raised to the dignity of duke of Newcastle-upon-Tyne in 1665. His son and successor Henry (1630-1691) died leaving daughters only, and one of these married John Holles (1662-1711), earl of Clare, who was created duke in 1694. This duke died also without male issue, leaving his estates to his sister's son, Thomas Pelham (see below), who, with other dignities, had the title of duke of Newcastle-upon-Tyne conferred on him in 1715, and a second and similar ducal title (that of Newcastle-under-Lyme) in 1756. The first dukedom became extinct at his death, but the second title was granted him with remainder to Henry Fiennes Clinton, earl of Lincoln, at once his nephew and nephew-in-law. From his heir, who ranks as the 2nd duke, Henry Fiennes Clinton (1720-1794), the dukedom passed through father and son from Thomas Pelham Clinton (d. 1795), Henry Pelham Fiennes Pelham Clinton (1785-1851), Henry Pelham Fiennes Pelham Clinton (1811-1864), Henry Pelham Alexander (1834-1879), to the 7th duke, Henry Pelham Archibald Douglas Pelham Clinton (b. 1864). The three principal dukes are more fully noticed below.

1. **WILLIAM CAVENDISH**, duke of Newcastle (1592-1676), eldest surviving son of Sir Charles Cavendish and of Catherine, daughter of Cuthbert, Lord Ogle, and grandson of Sir William Cavendish and "Bess of Hardwick," was born in 1592 and educated at St John's College, Cambridge. On the occasion of the creation of Prince Henry as prince of Wales in 1610 he was made a knight of the Bath, subsequently travelled with Sir Henry Wotton, then ambassador to the duke of Savoy, and on his return married his first wife, Elizabeth, daughter of William Basset of Blore, Staffordshire, and widow of Henry Howard, 3rd son of the earl of Suffolk. His fortune was immense, and he several times entertained James I. and Charles I. with great magnificence at Welbeck and Bolsover. On the 3rd of November 1620 he was created Viscount Mansfield, on the 7th of March 1628 earl of Newcastle, and in 1629 the barony of Ogle was restored to his mother, this title, together with an estate of £3000 per annum, descending to him. In 1638 he was made governor of the prince of Wales, and in 1639 a privy councillor. When the Scottish war broke out he assisted the king with a loan of £10,000 and a troop of volunteer horse, consisting of 120 knights and gentlemen. In 1641 he was implicated in the Army Plot, and in consequence withdrew for a time from the court. He was sent by Charles on the 11th of January 1642 to seize Hull, but was refused admittance. When the king declared open war, Newcastle was given the command of the four northern counties, and had the power conferred on him of making knights. He maintained troops at his own expense, and having occupied Newcastle kept open communications with the queen, and despatched to the king his foreign supplies. In November 1642 he advanced into Yorkshire, raised the siege of York, and compelled Fairfax to retire after attacking him at Tadcaster. Subsequently his plans were checked by the latter's recapture of Leeds in January 1643, and he retired to York. He escorted the queen, who returned from abroad in February, to York, and subsequently captured Wakefield, Rotherham and Sheffield, though failing at Leeds, but his successes were once more ravished from him by Fairfax. In June he advanced again, defeated the Fairfaxes to Adwalton Moor on the 30th of June, and obtained possession of all Yorkshire except Hull and Wressle Castle. He might now have joined the king against Essex, but continued his campaign in the north, advancing into Lincolnshire to attack the eastern association, and taking Gainsborough and Lincoln. Thence he returned to besiege Hull, and in his absence

the force which he had left in Lincolnshire was defeated at Winceby by Cromwell on the 11th of October 1643, which caused the loss of the whole county. On the 27th of October 1643 he was created a marquis. Next year his position was further threatened by the advance of the Scots. Against prevailing numbers he could do little but harass and cut off supplies. He retreated to York, where the three armies of the Scots, Fairfax and Manchester surrounded him. On the 1st of July Rupert raised the siege, but on the next day threw away his success by engaging the three armies in battle, contrary to Newcastle's desire, at Marston Moor. After this disaster, notwithstanding the entreaties of the king and the remonstrances of Rupert, Newcastle immediately announced his intention of abandoning the cause and of quitting England. He sailed from Scarborough accompanied by a considerable following, including his two sons and his brother, resided at Hamburg from July 1644 to February 1645, and removed in April to Paris, where he lived for three years. There he married as his second wife Margaret (see below), daughter of Sir Thomas Lucas of St John's, Colchester. He left in 1648 for Rotterdam with the intention of joining the prince of Wales in command of the revolted navy, and finally took up his abode at Antwerp, where he remained till the Restoration. In April 1650 he was appointed a member of Charles II.'s privy council, and in opposition to Hyde advocated the agreement with the Scots. In Antwerp he established his famous riding-school, exercised "the art of manage," and published his first work on horsemanship, *Méthode et invention nouvelle de dresser les chevaux* (1658, 2nd ed., 1747; translated as *A General System of Horsemanship*, 1743).

At the Restoration Newcastle returned to England, and succeeded in regaining the greater part of his estates, though burdened with debts, his wife estimating his total losses in the war at the enormous sum of £941,303. He was reinstated in the offices he had filled under Charles I.; was invested in 1661 with the Garter which had been bestowed upon him in 1650, and was advanced to a dukedom on the 16th of March 1665. He retired, however, from public life and occupied himself with his estate and with his favourite pursuit of training horses. He established a racecourse near Welbeck, and published another work on horsemanship, *A New Method and Extraordinary Invention to Dress Horses and Work them according to Nature . . .* (1667). He wrote also several comedies, *The Country Captain* and *The Variette* (1649), *The Humorous Lovers* and *The Triumphant Widow* (1677). With Dryden's assistance he translated Molière's *L'Étourdi* as *Sir Martin Mar-All* (1688). He contributed scenes to his wife's plays, and poems of his composition are to be found among her works; and he was the patron of Jonson, Shirley, Davenant, Dryden, Shadwell and Flecknoe, and of Hobbes, Gassendi and Descartes. He died on the 25th of December 1676, and was buried in Westminster Abbey. By his first wife he had ten children, of whom one son, Henry, survived him and became 2nd duke of Newcastle, dying in 1691 without male issue; the title then became extinct and the estates passed to his third daughter Margaret, wife of John Holles, earl of Clare, created duke of Newcastle in 1694.

As a commander in the field Clarendon spoke contemptuously of Newcastle as "a very lamentable man, and as fit to be a general as a bishop." It can hardly be denied, however, that his achievements in the north were of great military value to the king's cause. For politics he had no taste, and adhered to the king's cause merely from motives of personal loyalty, from hatred of "whatsoever was like to disturb the public peace," and because the monarchy "was the foundation and support of his own greatness." Even Clarendon concedes that he was "a very fine gentleman," which is perhaps the best summary of his character.

His second wife, Margaret, duchess of Newcastle (c. 1625-1673), had been maid of honour to Henrietta Maria, and after she married the duke in 1645 they continued to cherish a mutual admiration of a very exaggerated character, each regarding the other as endowed with transcendent merits both of person

and mind. The duchess cultivated literary composition with exuberant fervour, and kept a bevy of maids of honour obliged to be ready at all hours "to register her Grace's conceptions." Walpole speaks of her as a "fertile pedant" with an "unbounded passion for scribbling"; and, although giving evidence of learning, ingenuity and imagination, her writings are fatally marred by a deficiency in judgment and self-restraint. She is best known by the *Life* she wrote of her husband, originally printed by A. Maxwell at London in 1667. She also published *Philosophical Fancies* (1653); *Poems and Fancies* (1653); *The World's Olio* (1655); *Nature's Picture drawn by Fancies Pencil to the Life*, which includes an autobiography (1656); *Philosophical and Physical Opinions* (1655); *Orations* (1662); *Plays* (1662); *Sociable Letters* (1664); *Observations upon Experimental Philosophy* (1666); *Letters and Poems* (1676).

The *Life of William Cavendish, Duke of Newcastle*, by Margaret, duchess of Newcastle, has been edited by C. H. Firth (1886); it was criticized by Pepys as "the ridiculous history of my Lord Newcastle writ by his wife, which shows her to be a mad, conceited, ridiculous woman, and he an ass to suffer her to write what she writes to him and of him," but on the other hand eulogized by Charles Lamb as a work for which "no casket is rich enough, no case sufficiently durable to honour and keep soft such a jewel." See also *La Duchesse et le Duc de Newcastle*, by Emile Montégut (1895). The duchess's *Select Poems* were edited by Brydges in 1813, and her *Autobiography* in 1814. The latter, edited by Lower, was published along with her *Life of the Duke of Newcastle* in 1872.

2. THOMAS PELHAM HOLLES, duke of Newcastle (1693-1768), whose official life extended throughout the Whig supremacy of the 18th century, was the elder son of Thomas, first Lord Pelham, by his second wife Lady Grace Holles, younger sister of John Holles, duke of Newcastle-on-Tyne, who died in 1711, and left the whole of his vast estates to him. In 1712 he also succeeded his father in his peerage and estates, and in 1714, when he came of age, was one of the greatest landowners in the kingdom. He vigorously sustained the Whig party at Queen Anne's death, and had much influence in making the Londoners accept King George. His services were too great to be neglected, and in 1714 he was created earl of Clare, and in 1715 duke of Newcastle-on-Tyne. He also became lord-lieutenant of the counties of Middlesex and Nottingham and a knight of the Garter in 1718, in which year he increased his Whig connexion by marrying Lady Henrietta Godolphin, granddaughter of the great duke of Marlborough. In 1717 he first held political office as lord chamberlain of the household, and in 1724 was chosen by Sir Robert Walpole to be secretary of state in place of Lord Carteret. This office he held continuously for thirty years (1724-1754), and only changed it for the premiership on his brother's death. His long tenure of office has been attributed to his great Whig connexions and his wealth, but some praise must be given to his inexhaustible activity and great powers of debate. He was a peculiarly middle-headed man, and unhappy if he had not more to do than he could possibly manage, but at the same time he was a consummate master of parliamentary tactics, and knew how to manage the Houses of Lords and Commons alike. Lord Hervey (*Memoirs*) compares him with Walpole in 1735, and says: "We have one minister that does everything with the same seeming ease and tranquillity as if he were doing nothing; we have another that does nothing in the same hurry and agitation as if he did everything." He continued in office on Walpole's fall in 1742, and became more powerful on his younger brother Henry becoming prime minister in 1743. On Henry Pelham's death in March 1754, Newcastle succeeded him as premier; but people who had been accustomed to him as secretary of state would not stand him as premier, and in November 1756 he gave place to the duke of Devonshire. For his long services he was created duke of Newcastle-under-Lyme, with remainder to Henry Fiennes Clinton, 9th earl of Lincoln, who had married his niece Catherine Pelham. In July 1757 he again became prime minister—for Pitt, though a great statesman, was a bad party leader—for the understanding, according to Horace Walpole, that "Mr Pitt does everything, the duke gives everything." Under this ministry England became famous abroad, but it gradually fell before the young king's affection for Lord Bute,

who, after supplanting Pitt, became prime minister in the room of Newcastle in May 1762. The duke went into strong opposition, and lost his two lord-lieutenancies for opposing the peace of 1763. In 1765 he became lord privy seal for a few months, but his health was fast giving way, and he died in November 1768. The duke was certainly not a great man, but he was industrious and energetic, and to his credit be it said that the statesman who almost monopolized the patronage of office for half a century twice refused a pension, and finally left office £300,000 poorer than he entered it.

See *Memoirs of the Administration of the Right Hon. H. Pelham*, by W. Coxe (1829).

3. HENRY PELHAM FIENNES PELHAM CLINTON, 5th duke of Newcastle (1811-1864), the eldest son of Henry, the 4th duke, was educated at Eton and at Christ Church, Oxford, where he graduated in 1832. He was member of parliament for South Nottinghamshire from 1832 to 1846, when he became member for the Falkirk Burghs, retaining this seat until he became duke of Newcastle in January 1851. As earl of Lincoln he was first commissioner of woods and forests from 1841 to February 1846, when he was appointed chief secretary to the lord-lieutenant of Ireland, but the ministry fell in June of the same year. In 1852 Newcastle became secretary for war and the colonies under the earl of Aberdeen, and when, after the outbreak of the Crimean War, a separate war department was constituted, he was placed in charge of it. As secretary for war he was regarded as being largely responsible for the terrible hardships which befell the British troops in the Crimea in the winter of 1854, and as the result of a vote of censure he left office with his colleagues in January 1855. He was secretary for the colonies from 1850 to 1864, and died on the 18th of October 1864, being succeeded as 6th duke by his eldest son, Henry Pelham Alexander.

See J. Martineau, *The Life of Henry Pelham, 5th Duke of Newcastle* (1908).

**NEWCASTLE**, a seaport of Northumberland county, New South Wales, Australia, at the mouth of the Hunter river, 102 m. by rail and 62 m. by sea N. by E. of Sydney, in 32° 55' S., 151° 49' E. Newcastle is the second city in New South Wales, the fourth port of Australia, and the seat of an Anglican bishop. The city rises steeply from the sea, and possesses numerous fine buildings, among which may be mentioned the railway station, post office, custom-house, the cathedral of Christ Church, the school of art with its large library, and the Victoria Theatre. There are also two state-subsidized hospitals, a college, a school of mines, a technological museum, several large and handsome churches, and numerous subsidized charitable institutions. Communication between the different parts is maintained by tramways, and steam ferry-boats ply between the city and its suburbs on the shores of the harbour. The industries include brewing, shipbuilding, copper and iron-founding, carriage-building and fellmongery; there are boot factories, engineering works, biscuit factories and smelting works at Cockle Creek. There is also a large trade in frozen meat. There are numerous coal mines in the vicinity, yielding coal of the finest quality. Newcastle has a fine harbour, with an area of 540 acres, protected by two breakwaters; the breadth of the channel at its entrance is 1200 ft., and the depth at the bar is 25½ ft. Vessels of the largest tonnage can enter and lie alongside of the wharves, which are 5 m. in extent, equipped with travelling cranes, hydraulic and steam cranes, lighted by electric light and connected with the Great Northern railway by a branch line. There is a floating dock to lift 2000 tons, and at Stockton there is a patent slip to take large vessels for repair. The facilities for the shipment of coal are excellent, and Newcastle is the chief coaling port in the southern hemisphere. The harbour is protected by two forts, Fort Scratchley, the strongest in Australia, and Shepherd's Hill Fort. The city exports coal, wool, coke, horses, cattle, frozen meat, silver, lead, copper, tallow, hides and country produce. Newcastle returns three members to the legislative council and six members to the legislative assembly. Most of the suburbs are separate municipalities, namely, Stockton, Carrington, Wickham, Hamilton, Merewether, Adamstown, Waratah, New

Lambton, Lambton, Wallsend and Plattsburg. The population of the municipality of Newcastle is 14,250; of the town and suburbs about 70,000.

The mouth of the Hunter river (named after Governor John Hunter), now known as Newcastle Harbour, was discovered in 1797 by Lieutenant John Shortland, who accompanied Hunter to New South Wales. For many years after its discovery it was used as a convict station. It became a free settlement in 1821, and in 1859 was erected into a municipality. The centenary of the landing of Shortland was celebrated in 1897, when a monument commemorating the event was erected.

**NEW CASTLE**, a city of New Castle county, Delaware, U.S.A., in the northern part of the state, at the head of Delaware Bay, on a high point of land extending into the Delaware river, 6 m. south of Wilmington. Pop. (1890) 4010; (1900) 3380 (315 foreign-born); (1910) 3351. It is served by the Philadelphia, Baltimore & Washington (Pennsylvania System), and (via Wilmington) the Baltimore & Ohio railways, and by steamship lines connecting with Baltimore, Philadelphia and river ports. The "old" county court house, possibly built by the Swedes, is in New Castle; and there are a public library, the Immanuel Protestant Episcopal Church (partly built in 1689), and several residences of Dutch and colonial types. The city has a good harbour and an excellent river front for manufacturing sites and for shipping; it is included in the customs district of Wilmington. Its industrial establishments include shipyards, rolling mills and steel works, flour-mills, and manufactories of cotton and woollen goods. The shad fisheries are of some importance. In 1651 Governor Peter Stuyvesant of New Netherland established near the place Fort Casimir, as the first determined move in his aggressive policy against the Swedes, who had settled in this vicinity about 1640. The Swedes captured the fort in 1654, but this precipitated the crisis in which New Sweden (Delaware) was lost to the Dutch in 1655. Fort Casimir (renamed Fort Amstel) was made the seat of government of the local Dutch possessions, and in 1657 was placed under the jurisdiction of the City of Amsterdam, under which it remained, though prospering little—disease, famine and fears of English attack causing most of the inhabitants to leave in 1658 and 1659—until just before the English seized the settlements in Delaware in 1664. Under the English the name was changed to New Castle, and trade and commerce prospered; and an arc with a radius of 12 m., having the New Castle court house as a centre, became the northern boundary of the "counties on the Delaware." New Castle was frequently the meeting place of the colonial legislature, and after the legislative separation of Delaware from Pennsylvania in 1704 it was the seat of administration of the colony until 1777. It was chartered as a city in 1875.

**NEWCASTLE**, a seaside resort of Co. Down, Ireland, finely situated on the western shore of Dundrum Bay, at the foot of Slieve Donard, the highest eminence of the Mourne Mountains. Pop. (1901) 1553. It is the terminus of the Belfast and County Down railway, being 36 m. S. of Belfast; and is also served by a branch of the Great Northern railway. A fort guarded the passage of the river Shimna here in early times, but the town is entirely modern. The sandy shore affords good bathing, there is a small spa, and the scenery of the Mournes is fine. The demesnes of Donard Lodge and Bryansford are of great beauty. The golf links of the County Down Club here are well known.

**NEWCASTLE**, a city and the county-seat of Lawrence county, Pennsylvania, U.S.A., on the Shenango river, at the mouth of Neshannock Creek, about 30 m. N.N.W. of Pittsburgh. Pop. (1890) 11,600; (1900) 28,339, 5324 being foreign-born and 463 negroes; (1910) 36,280. It is served by the Pennsylvania, the Erie, the Baltimore & Ohio, the Buffalo, Rochester & Pittsburgh, and the Pittsburgh & Lake Erie railways. Cascade Park, in the neighbourhood, is a pleasure resort. The surrounding country, with which the city has an extensive trade, is well adapted to agriculture, and abounds in bituminous coal, iron ore, limestone, sandstone and fire-clay. In 1905 the city ranked fifth among the cities of the state in the value of its factory product, and of its products (valued at \$29,433,635, an increase of 47·1%

since 1900) iron and steel, and tin and terne-plates were the most important. Newcastle was founded in 1802, became a borough in 1869, and was first chartered as a city in 1875, its charter being revised in 1887.

**NEWCASTLE-UNDER-LYME**, a market town and municipal and parliamentary borough of Staffordshire, England, 2 m. W. of Stoke-upon-Trent by the North Staffordshire railway. Pop. (1901) 19,914. The parish church of St Giles was rebuilt in 1873-1876 by Sir Gilbert Scott, with the exception of the tower, which dates from the 12th century. The free grammar school, originally founded in 1602, possesses large endowments, increased by the amalgamation of various subsequent bequests for educational purposes, and now consists of high and middle schools for boys and Orme's school for girls. There is also a school of art included with a free library in handsome municipal buildings. The manufacture of hats was once the staple trade, but it has declined. There are cotton and paper mills; and tanning, brewing, malting and the manufacture of army clothing are carried on. In the neighbourhood there are large collieries, as at Silverdale and elsewhere. Partly included in the parliamentary borough is the populous parish of Wolstanton, of which the fine church, well placed on high ground, has good details of the 13th century, with a massive tower and spire. The mining town of Audley lies 4 m. N.W., with a fine early Decorated church. Newcastle-under-Lyme is governed by a mayor, 6 aldermen and 18 councillors. Area, 671 acres.

Newcastle-under-Lyme (Neofchastell-sur-Lyme, Newcastle-under-Lyme) is not mentioned in Domesday, but it must early have become a place of importance, for a charter, known only through a reference in a charter to Preston, was given to the town by Henry II. The town owes its name to a castle built here in the 12th century to supersede an older fortress at Chester-ton about 2 m. to the north, of which the ruins were to be seen in the 16th century, and to the fact that it was situated under the forest of Lyme. Henry III. (1235) constituted it a free borough, granting a guild merchant and other privileges; in 1251 he leased it at fee-farm to the burgesses; the governing charter in 1835 was that of 1590 enlarged by that of 1664, under which the title of the corporation was the "mayor, bailiffs and burgesses of Newcastle-under-Lyme." Newcastle, which was originally held by the crown, was granted (1265) to Simon de Montfort, and subsequently to Edmund Crouchback, through whom it passed to Henry IV. In Leland's time the castle had disappeared "save one great Tour"; in the 17th and 18th centuries the town was flourishing and had a manufacture of hats. The market was originally held on Sunday; in the reign of John it was changed to Saturday; by the charter of Elizabeth it was fixed on Monday. Markets are now held on Monday, Wednesday and Saturday. Grants of fairs were given by Edward I., Edward III. and Henry VI. Up to the time of the passing of the Municipal Reform Act the farce of electing a mock mayor was gone through annually after the election of the real mayor. Newcastle sent two members to parliament from 1355 to 1885, when it lost one representative.

See *Victoria County History, Stafford*; T. Ingamells, *Historical Records and Directory of Newcastle-under-Lyme*.

**NEWCASTLE-UPON-TYNE**, a city and county of a city, municipal, county and parliamentary borough, and port of Northumberland, England, 272 m. N. by W. of London, on the North-Eastern railway. Pop. (1891) 186,300; (1901) 215,328. It stands on the N. bank of the Tyne, which is here high and steeply inclined above the river. The mouth of the river into the North Sea is 8 m. below Newcastle and its banks are lined with docks and industrial towns, while its narrow waters are crowded with traffic.

Though Newcastle owes its origin to a Roman station at a bridge over the river, its modern growth has largely destroyed traces of antiquity. Of the old walls which, according to Leland, "for strength and magnificence far surpassed all the walls of the cities of England and of most of the towns of Europe," and the circuit of which was 2 m. 230 yds., there are slight remains, although the fortifications were allowed to go into disrepair

after the union of Scotland and England. The castle, from which the town takes its name, stood on a slight elevation rising abruptly from the river, and was erected by Henry II. between 1172 and 1177 on the site of an older structure built in 1080 by Robert, eldest son of the Conqueror. It was originally the strongest fortress in the north of England, and its keep is now one of the finest specimens of the Norman stronghold remaining in the country. While it was still incomplete, William the Lion was led within its walls after his capture at Alnwick; and within its great hall Baliol, on the 26th of December 1292, did homage for the crown of Scotland to Edward I. The area of the castle within its outer walls and fosse was 3 acres. Fragments of these walls, with the principal entrance or Black Gate (portions of which are, however, of later construction) and the Watergate or southern postern remain, but the inner wall surrounding the keep has been entirely removed. The massive keep, with walls 14 ft. thick, is in a state of good preservation, as is also the chapel, a beautiful specimen of late Norman style. The castle was purchased by the corporation in 1809, and is under the charge of the Newcastle Society of Antiquaries, which uses a portion of it as an antiquarian museum. Near the castle is St Nicholas church, forming the cathedral of the diocese of Newcastle, instituted in 1882. The diocese covers practically the whole of Northumberland, with a very small portion of Cumberland. The church, which is principally Decorated, consists of nave, aisles, chancel and transepts, the total length of the interior from east to west being 245 ft., and the width at the transepts 128 ft. The principal feature of the church is the lantern tower, a later addition and a very fine specimen of early Perpendicular. Among other interesting old churches is St Andrew's church, erected in the 11th century, and retaining Norman characteristics, with a low square tower and a peal of six bells. During the siege by the Parliamentary army in 1644 it was greatly damaged. St John's church is a building of the 14th century with an ancient font. Of the nine conventual buildings at one time existing in Newcastle or its immediate neighbourhood, a few fragments of the monastery of the Black Friars remain, and the chapel of the hospital of St Mary at Jesmond forms a picturesque ruin. There are a number of quaint Elizabethan houses in the steep street called the Side, and in the Sandhill at its foot.

Some of the modern streets of Newcastle are spacious and handsome. The most noteworthy are Grey Street, in which a complete scheme of Grecian architecture is followed, and Grainger Street. This thoroughfare is named after Richard Grainger (1798-1861), a wealthy local architect who devoted himself to the beautifying of his city with remarkable energy. Of numerous modern churches may be noted that of St George, Jesmond, a landmark for a great distance and finely decorated within, and the Roman Catholic cathedral of the diocese of Hexham and Newcastle. The most important public buildings are the corporation buildings, including a large public hall, and a corn exchange; the guildhall, originally a hospital called the Maison de Dieu, and afterwards used as "the stately court of merchant adventurers," re-erected in 1658; the moot-hall (1810) for the meetings of assizes and sessions and the transaction of county business; the exchange (1860); the central newsroom and art gallery (1838); the Wood memorial hall (1870), used for the meetings of the North of England Institute of Engineers; and the custom-house. The Grey monument in Grey Street, an Ionic column surmounted by a statue of Earl Grey, was erected in 1836 to commemorate the passing of the Reform Bill; the Stephenson monument near the railway station was erected in 1862; a marble statue of Queen Victoria in front of the Royal Victoria Infirmary was unveiled in 1906, and a bronze statue of the queen in 1903 in the cathedral square.

Among educational establishments the chief are the colleges of medicine and of physical science of the university of Durham; the first granting degrees in medicine and surgery; the second, with which the school of art is incorporated, degrees in science and literature. The college of science, or Armstrong College as it is called in commemoration of the first Lord Armstrong, was founded in 1871; the north-east wing was opened in 1888;

further parts of the building in 1894, and the west wing by King Edward in 1906. The royal free grammar school, founded in 1525, occupies modern buildings in Jesmond. There should be mentioned also Allan's endowed schools, founded in 1705, and reorganized by the charity commissioners in 1877; and Rutherford College and the Commercial Institute, providing technical and commercial education. The Laing Art Gallery was erected and presented to the city by Alexander Laing, and opened in 1904. Among clubs and similar institutions are the Literary and Philosophical Society, founded in 1793, the Society of Antiquaries, founded in 1813, with a museum in the castle; the Natural History Society and museum; the Tyneside Geographical Society; the Tyneside Naturalists' Club, established in 1846; the Mechanics' Institution, 1824; the North of England Institute of Mining Engineers, 1852; the Fine Arts Society; the Farmers' Club; the Northern Counties' Club; the Union Club; and the University Club. Several clubs for working men form a noteworthy social feature. There is a public library and newsroom. The Royal Victoria Infirmary on the Castle Leazes is a memorial of the Diamond Jubilee of Queen Victoria, and was opened in 1906. The benevolent institutions also include the dispensary (1777), fever house (1803), lying-in hospital (1760), eye infirmary (1822), children's hospital, Trinity almshouses (1492), hospital of the Holy Jesus (1682), hospital (1701) for keelmen, *i.e.* coal-bargemen; and institutions for the blind, dumb and orphans.

Newcastle is well supplied with public parks and recreation grounds. To the N. of the city is the Castle Leazes ornamental park of 35 acres, and beyond this the Town Moor and racecourse, an extensive common, the survival of the pasture land of the township. Eastward from Town Moor is Brandling Park, and westward Nun's Moor. The picturesque grounds of Armstrong Park N.E. of the city extend to about 50 acres, the larger half of which was presented by Sir W. G. Armstrong, who also presented the beautifully wooded grounds of Jesmond Dene. Elswick Park in the south-west of the city, extending to 8½ acres, includes Elswick Hall. There are several others. Jesmond, N.E. of the city, is the chief residential suburb. It takes name from "Jesus Mount," and was formerly a place of pilgrimage, possessing a hospital dedicated to St Mary the Virgin.

Both the Northumberland and Durham banks of the river are lined with manufacturing towns or suburbs. Of these the most important is Gateshead (*q.v.*) immediately opposite Newcastle; while those adjacent to Newcastle on the same bank are Benwell and Fenham (pop. in 1901, 18,316) on the west, and Walker (13,336) on the east. The last-named two (formerly urban districts), together with part of Kenton, were incorporated with Newcastle in 1904. Newcastle is connected with the south bank of the Tyne by four bridges—two high-level bridges, an hydraulic swing bridge and a suspension bridge. The old high-level bridge carries the North-Eastern railway, with a road and footway beneath it. It was opened by Queen Victoria in 1849. The new high-level bridge, carrying the railway only, was opened by King Edward VII. in 1906; it consists of four steel spans on granite piers. The hydraulic swing bridge, on the low level, was built to replace a stone structure erected in 1781 on the site of a bridge dating from 1250, and destroyed by a flood in 1771. The Roman bridge, the Pons Aelii, is said to have spanned the river at the same point. The hydraulic bridge (1876) consists of one large centre pier, two midstream piers and two abutments; and its foundations are iron cylinders resting on the solid rock, 60 ft. below the bed of the river. Two spans, which open simultaneously by machines impelled by steam, allow 103 ft. of waterway for vessels going up and down the river. About half a mile farther up the stream is the Redheugh bridge (1871). The central station of the North-Eastern railway is an extensive and handsome structure built on a sharp curve. An underground line connects it with the Blyth and Tyne station. The suburban line of the North-Eastern company from the central station to Jesmond, Gosforth and Benton was the first standard line to carry passengers by electric traction (1904).

Newcastle owes its prosperity to its convenient situation on a tidal river, and to the immense stores of coal in the neighbourhood, which, besides being largely exported, stimulate a great variety of industries which are dependent on their use. It began to export coal about the end of the 13th century, but the trade received a severe check by the act of Edward I. which made the burning of coal in London a capital offence. In the reign of Edward III. licence was granted to the inhabitants "to dig coals and stones in the common soil of the town without the walls thereof in the place called the Castle Field and the Forth." The quay in front of the town, extending from the hydraulic bridge to the Ouseburn, forms a fine thoroughfare of about a mile in length; and by means of dredging a depth of water has been obtained at the shore permitting vessels of large tonnage to approach, although the berths of the ocean steamers are a little farther down the river. The quay is supplied with the most improved mechanical appliances, and has direct communication with the North-Eastern railway. There is a large grain warehouse at the E. end of the quay. Exports include coal, chemicals, pig-iron, iron-work, steel, iron bars, plates and castings, machinery, fire-clay goods and copper. The chief imports are fruits, wheat, maize, oats, barley, iron and steel, petroleum, sulphur ore, timber and wood hoops, iron ore and potatoes. Steamers carrying passengers serve the principal English ports, Cardiff, Leith, &c.; also Baltic ports and New York; while Newcastle is one of the chief ports for the extensive Norwegian tourist traffic, the ships of the combined Bergenske and Nordenfjeldske companies regularly serving Stavanger, Bergen, Trondhjem and intermediate ports. To the industries of Newcastle indicated by the exports may be added glass, lead and shot, brick and tile, earthenware, tool, rope and ships'-fitting manufactures, and most important of all, shipbuilding. The celebrated Elswick works, founded by Messrs Armstrong in 1847, and amalgamated with those of Mitchell & Co., are among the most important in the world. The construction of ships of all sorts, including the largest ironclads with all their armour and guns, is carried on. Elswick is the name of the western part of the borough of Newcastle. The borough returns two members to parliament. It is the largest undivided parliamentary constituency in the United Kingdom. The city is governed by a lord mayor (the title was conferred in 1906), 19 aldermen and 57 councillors. Area, 84.53 acres.

*History.*—Newcastle owes its origin to its position on the great Roman wall and on the estuary of the river Tyne. Its Roman occupation is proved by existing remains, most important among which are the foundations of a bridge, attributed to the emperor Hadrian. Before the Conquest little is known of the town except that it was called Monkchester, and that it was destroyed in the 9th century by the Danes. After the defeat of Edgar Ætheling and Earl Waltheof on Gateshead Fell, it was again destroyed by William the Conqueror, but Robert of Normandy is said to have raised a castle there in 1080 on his return from an expedition against Malcolm, king of Scotland, and from that time the town was called Newcastle. Shortly afterwards it was fortified by Robert de Mowbray in his rebellion against William Rufus, but it was taken by the king in 1095. In the reign of Stephen it was seized by David, king of Scotland, and after its restoration to the English in 1157 Henry II. rebuilt the castle and established a mint. The walls surrounding the town are attributed to Edward I. During the 14th century Newcastle was three times defended successfully against the Scots, but in 1640 it was occupied for a year by the Scottish Covenanters under Leslie. It was then garrisoned by royalists, but again surrendered to the Scots in 1644 after a siege of about six weeks, and Charles I. was taken there in 1646 when he had yielded himself to the Scottish army. The burgesses are said to have held the borough at a fee-farm rent under a grant from William Rufus. The title of mayor was conferred by Henry III., while Henry IV. in 1400 made the town a county of itself with a sheriff, and granted the burgesses power to elect 6 aldermen. Queen Elizabeth incorporated the town in 1589 under the title of mayor and burgesses, and Philip and Mary in 1556 granted 4

additional aldermen, while the charter of James I. in 1604 appointed 24 common councillors. Newcastle has been represented in parliament by two members since 1295. The coal trade, to which the town owes its prosperity, began in the 13th century, but, partly owing to the act of parliament passed in the reign of Edward I. forbidding the use of coal in London, did not become important until the 17th century. Glassmaking was a considerable trade in the 17th century, and in 1823 George Stephenson established iron works at Newcastle, where the first engines used on the Stockton and Darlington, and Manchester and Liverpool lines were made.

See *Victoria County History, Northumberland*; John Brand, *The History and Antiquities of the Town and County of the Town of Newcastle-upon-Tyne* (1789); *Chirographia, or a Survey of Newcastle-upon-Tyne* (1818).

**NEWCOMB, SIMON** (1835-1909), American astronomer, was born in Wallace, Nova Scotia, on the 12th of March 1835. He became a resident of the United States in 1853, and graduated at the Lawrence Scientific School of Harvard University in 1858, having paid special attention to mathematics and astronomy. He assisted in the preparation of the *American Nautical Almanac* for 1857. In 1861 he became professor of mathematics in the United States navy, and was put in charge of the great 26-in. equatorial erected at Washington Observatory in 1873. In 1877 he was appointed director of the *American Nautical Almanac* office, a post which he held until March 1897. In 1884 he became professor of mathematics and astronomy at the Johns Hopkins University, continuing, however, to reside at Washington. He was also editor of the *American Journal of Mathematics* for many years. In view of the wide extent and importance of his labours, the variety of subjects of which he treats, and the unity of purpose which guided him throughout, Simon Newcomb must be considered as one of the most distinguished astronomers of his time. A study of his works reveals an unusual combination of skill and originality in the mathematical treatment of many of the most difficult problems of astronomy, an unflinching patience and sagacity in dealing with immense masses of numerical results, and a talent for observation of the highest order. On assuming the directorship of the *Nautical Almanac* he became very strongly impressed with the diversity existing in the values of the elements and constants of astronomy adopted by different astronomers, and the injurious effect which it exercised on the precision and symmetry of much astronomical work. Accordingly he resolved to "devote all the force which he could spare to the work of deriving improved values of the fundamental elements and embodying them in new tables of the celestial motions." The formation of the tables of a planet has been described by Cayley as "the culminating achievement of astronomy," but the gigantic task which Newcomb laid out for himself, and which he carried on for more than twenty years, was the building up, on an absolutely homogeneous basis, of the theory and tables of the whole planetary system. The results of these investigations have, for the most part, appeared in the *Astronomical Papers of the American Ephemeris*, and have been more or less completely adopted for use in the nautical almanacs of all countries. A valuable summary of a considerable part of this work, containing an account of the methods adopted, the materials employed, and the resulting values of the various quantities involved, was published in 1895, as a supplement to the *American Ephemeris* for 1897, entitled *The Elements of the Four Inner Planets and the Fundamental Constants of Astronomy*. In 1866 Newcomb had published<sup>1</sup> an important memoir on the orbit of Neptune, which was followed in 1873 by a similar investigation of the orbit of Uranus.<sup>2</sup> About twenty-five years later the tables of these planets were revised by him in view of all the observations which had accumulated in the meanwhile at Washington, Greenwich, Paris and Cambridge. In the meantime the theory of Jupiter and Saturn had been thoroughly worked out by G. W. Hill, Newcomb's distinguished collaborator in the *Nautical Almanac* office, and thus was

<sup>1</sup> *Smithsonian Contributions to Knowledge*, vol. xv.

<sup>2</sup> *Ibid.* vol. xix.

completed one important section of the work projected by Newcomb in 1877.

Among Newcomb's most notable achievements are his researches in connexion with the theory of the moon's motion. His first work on this abstruse subject, entitled *Théorie des perturbations de la lune, qui sont dues à l'action des planètes*,<sup>1</sup> is remarkable for the boldness of its conception, and constitutes an important addition to celestial dynamics. For some years after the publication of Hansen's tables of the moon in 1857 it was generally believed that the theory of that body was at last complete, and that its motion could be predicted as accurately as that of the other heavenly bodies. Newcomb showed that this belief was unfounded, and that as a matter of fact the moon was falling rapidly behind the tabular positions. With the view of examining this question, he undertook the reduction of every observation made before 1750 which appeared to be worthy of confidence. In an elaborate memoir<sup>2</sup> he showed that the ancient solar eclipses described by Herodotus, Thucydides, and others, which seemed to require an increased value of the secular acceleration of the moon's mean motion to bring them into line with modern results, might safely be neglected, the ambiguity of the accounts in each case rendering uncertain either the totality of the eclipse or the place from which it was visible. In his investigation he employed the eclipses of the moon recorded in the Almagest, the Arabian eclipses between A.D. 800 and 1004, extracted from Cassini's translation of Ibn Junis, the eclipses and occultations of Bullialdus, Gassendi, and Hevelius, of the French astronomers at Paris and St Petersburg, and of Flamsteed at Greenwich, and deduced a secular acceleration of 8·8", agreeing well with the theoretical value.

On taking charge of the 26-in. equatorial at the United States Naval Observatory, Newcomb devoted it almost exclusively for the first two years to observations of the satellites of Uranus and Neptune, being of opinion that it was better to do one thing well, than many things indifferently. The results of these skillfully conducted observations were published in a memoir on *The Uranian and Neptunian Systems*.<sup>3</sup> From this research it appears that the orbits of all four satellites of Uranus are sensibly circular, and although no special search was made, he concludes that none of Sir William Herschel's supposed outer satellites can have any real existence. From the motion of the satellites he finds that the mass of Uranus is  $\frac{1}{11}$  of that of the sun, while for the planet Neptune he finds a mass equal to  $\frac{1}{13}$  of the sun, agreeing with the value previously found by him from the perturbations of Uranus within  $\frac{1}{10}$  of its amount. As early as 1860 Newcomb communicated an important memoir to the American Academy,<sup>4</sup> *On the Secular Variations and Mutual Relation of the Orbits of the Asteroids*, in which he discussed the two principal hypotheses to account for the origin of these bodies—one, that they are the shattered fragments of a single planet (Olbers' hypothesis), the other, that they have been formed by the breaking up of a revolving ring of nebulous matter.

In the *Astronomical Papers of the American Ephemeris* will be found a large number of contributions from Newcomb's pen on some fundamental and most important questions of astronomy. Among these are papers on *The Recurrence of Solar Eclipses*, *A Transformation of Hansen's Lunar Theory*, *Development of the Perturbative Function and its Derivatives*. His memoir *On the Motion of Hyperion*, *A New Case in Celestial Mechanics*, is in some respects one of his most original researches. He discussed the transits of Venus of 1761 and 1769, and those of Mercury from 1677 to 1881. At the international conference, which met at Paris in 1896 for the purpose of elaborating a common system of constants and fundamental stars to be employed in the various national ephemerides, Newcomb took a leading part, and at its suggestion undertook the task of determining a definite value of the constant of precession, and of

compiling a new catalogue of standard stars. The results of these investigations were published in 1899,<sup>5</sup> and have been in use since the beginning of 1901. In the intervals of these immense labours, on which his reputation as an astronomer rests, he found leisure for works of a lighter character, e.g. his *Popular Astronomy* (1878) which has been translated into German, Russian, Norwegian, Czech, Dutch and Japanese, his *Astronomy for Schools and Colleges* (1880), written in conjunction with Professor E. S. Holden, and *Astronomy for Everybody* (1903). After his retirement from official life he published an excellent popular treatise on *The Stars* (1901). A more recondite work is his *Compendium of Spherical Astronomy* (1906). He also wrote on questions of finance and economics.

He received the honorary degrees of D.C.L. Oxford, and Sc. D. Cambridge and Dublin. In 1872 he was elected an associate of the Royal Astronomical Society, receiving its gold medal in 1874. In 1877 he was elected a foreign member of the Royal Society, which in 1890 awarded him the Copley medal. He also received the first Bruce medal of the Astronomical Society of the Pacific, awarded by the directors of the Berlin, Greenwich, Harvard, Lick, Paris and Yerkes observatories. Except Benjamin Franklin he was the only American to become an Associate of the French Institute. He died at Washington on the 11th of July 1909, and was given a military funeral, having been made a rear-admiral by Act of Congress in 1906.

An autobiography, *Reminiscences of an Astronomer*, appeared in 1903; and a bibliography of his writings is given by Mr Archibald in the *Trans. Roy. Soc. Canada*, XI. iii. 79. See also the obituary notice by H. H. Turner in the *Mon. Not. R.A.S.* (Feb. 1910), p. 305.

**NEWCOMEN, MATTHEW** (c. 1610-1669), English non-conformist divine, was born about 1610 and educated at St John's College, Cambridge (M.A. 1634). In 1636 he became lecturer at Dedham in Essex, and was the leader of the church reform party in that county. He assisted the elder Calamy in writing *Smectymnus* (1641), and preached before parliament in 1643. He was a man of many gifts, excelling alike in preaching, in debate and in friendship, and declined many offers of more remunerative service. He protested against the extreme democratic proposals called "The Agreement of the People" (1647), and was one of the commissioners at the Savoy Synod of 1658. On the passing of the Act of Uniformity in 1662, Newcomen lost his living, but was soon invited to the pastorate at Leiden, where he was held in high esteem not only by his own people but by the university professors. He died of the plague in 1669.

**NEWCOMEN, THOMAS** (1663-1729), English engineer, one of the inventors of the steam-engine, was born at Dartmouth in 1663. While employed as an ironmonger in his native town, he corresponded with Robert Hooke about the previous investigations of Denis Papin and the marquis of Worcester as to the applicability of steam-power for the purpose of driving machinery, and in conjunction with John Calley (or Cawley), said to have been a grazier or glazier in Dartmouth, and Captain Thomas Savery (1650?-1715), a military engineer, he constructed in 1705 a "fire-engine," now known as the "atmospheric steam-engine." He died in 1729, probably in London. (See STEAM-ENGINE.)

**NEWDIGATE, SIR ROGER** (1719-1806), English antiquary, was born on the 30th of May 1719. He was the 5th baronet of Harefield (in Middlesex) and Arbury (in Warwickshire), and grandson of Sir Richard Newdigate, an English chief justice during the time of Richard Cromwell's protectorate. He was educated at University College, Oxford. From 1741 to 1747 he was M.P. for Middlesex, and from 1750 to 1780 M.P. for the university of Oxford. In 1753 he spoke in parliament on behalf of the repeal of the Plantation Act, and during the debates on the land tax in 1767 he opposed the duke of Grafton's administration and the proposed grant to the royal princes. Being the owner of extensive collieries near Bedworth in Warwickshire, he actively promoted the Coventry, Oxford and Grand Junction canal, cutting also a canal from his collieries to Coventry, and interesting himself in the construction of the turnpike road from

<sup>1</sup> *Lionville*, t. xvi. (1871), pp. 1-45.

<sup>2</sup> *Washington Observations*, 1875, Appendix II.

<sup>3</sup> *Ibid.*, 1873, Appendix I.

<sup>4</sup> *Memoirs Amer. Acad. of Arts and Sciences*, v. 124-152.

<sup>5</sup> *Astronomical Papers of the American Ephemeris*, vol. viii. pts. i. and ii.



Coventry to Leicester. But it is as an antiquary and the founder of a prize at the Oxford university that he is chiefly remembered. His interest in old architecture dated from a tour in France and Italy which was undertaken while he was a young man. He filled two folio volumes with sketches of ancient buildings. His collection of antiquities included marbles, casts of statues and vases. Two marble candelabra found in Hadrian's villa at Rome he purchased for £1800 and presented them to the Radcliffe Library at Oxford. Among his other generousities to the university were a chimney piece, for the hall of University College, and the sum of £2000 for the removal by Flaxman of the Arundel collection of marbles to the Radcliffe Library. The "Newdigate" prize of twenty-one guineas for English verse, which is open for competition each year to the undergraduates of Oxford University, was founded by him and was first awarded in the year of his death. He died at Arbury on the 23rd of November 1806. His portrait was painted by Kirby for University College, Oxford, and at the age of sixty-three he also sat to Romney.

**NEWEL** (O. Fr. *noel* or *noel*, modern *noyau*, properly a kernel, from Lat. *nux*, nut; other foreign equivalents are Ital. *albero*, Ger. *Spindel*), the term given in architecture to the central shaft of a semicircular or winding staircase, which is built up or consists of the narrow ends of the steps standing one over the other. When in stone, both newel and steps are cut out of the same block; when in wood, the newel becomes a vertical post into which the steps are housed. The term is also given to the vertical post at the foot or the angles of a square staircase, into which the carriage or beam carrying the steps is tenoned.

**NEW ENGLAND**, a general name for the north-east section of the United States of America, embracing the states of Maine, New Hampshire, Vermont, Massachusetts, Rhode Island and Connecticut. It has an area of 66,424 sq. m. (4448 sq. m. being water); and in 1910 its population was 6,552,681, more than one-half of which was in Massachusetts, although that state contains less than one-eighth of the total area. The region is traversed by the broken mountain ranges which form the N.E. continuation of the Appalachian system; the soil is rather sterile, except in the river valleys; and the climate of the long winters is often severe. But the picturesque scenery and delightful summer climate have made New England a favourite resort. When the commerce of New England was interrupted as a consequence of the Napoleonic wars, the abundance of water power afforded by the rivers encouraged manufacturing, and the region rapidly acquired prominence in this industry, especially in the manufacture of textiles, of boots and shoes, and of paper and wood pulp; in 1905 the value of the textile products of New England (excluding flax, hemp and jute) alone was \$522,821,440 (more than 45% of that of the entire country), the value of boots and shoes was \$181,023,946 (more than 55% of the total for the entire country), the value of paper and wood pulp was \$49,813,133 (more than one-quarter of that of the entire country), and the value of all factory products amounted to \$2,025,998,437 (nearly one-seventh of the total for the entire country).

Northmen very probably visited this region at the beginning of the 11th century. (See VINLAND.) To Europeans who visited it in the 16th century it was included in "Norumbega," and some of the early explorers searched here for the mythical city of that name. Title to the territory was claimed by the English on the basis of its alleged exploration by the Cabots in 1498, and by the French on the basis of its exploration by Giovanni da Verrazano in 1524. It was made favourably known to the English by the explorations of Bartholomew Gosnold in 1602, of Martin Pring in 1603 and of George Weymouth in 1605, and was at this time called North Virginia. In 1606 King James I. granted it to the Plymouth Company with a view to encouraging settlement, and in the next year a colony was planted at the mouth of the Sagadahoc (now Kennebec) river, but this was abandoned in 1608; the efforts of the French to establish settlements along the Maine coast were likewise unsuccessful. In 1614-1616 Captain John Smith traversed the coast as far east as the mouth of the Penobscot river and as far south as Cape Cod, gathered much information from the Indians, wrote an attractive descrip-

tion of the country, prepared a map of it, suggested its present name, New England, and made another unsuccessful attempt to found a settlement. A new charter of 1620 conveyed to the New England Council, the successor of the Plymouth Company, all the territory in North America between latitudes 40° and 48° N. under the name of New England, and in the same year a permanent settlement was established at Plymouth by a band of Separatists, who, although they had expected to settle in Virginia, were prevailed upon by the captain of their vessel to land in New England. During its existence of fifteen years the New England Council made numerous grants of territory, and from three of these grew three of the present states: Massachusetts, from a grant to the Massachusetts Bay Company in 1628; Maine, from the grant to Sir Ferdinando Gorges and John Mason (the two most influential members of the council) in 1622; and New Hampshire, from the grant to John Mason in 1629. The Council attempted to establish a general government over its entire domain, but the scheme of some of its members for supporting such a government with contributions from each member in return for an allotment of land was a failure, and although Robert Gorges, the second son of Sir Ferdinando Gorges, was sent over as governor-general in 1623, he accomplished nothing and returned in the next year in disgust. In 1635, when the Dutch were hemming in its domain on the west and the French on the north, the Council made a final allotment of its remaining territory among its members and surrendered its charter. Connecticut was founded in the same year by emigrants from Massachusetts without any other authority than that given by the mother colony. A separate colony was founded at New Haven in 1638 by emigrants from England who had stayed for a time in Boston and other Massachusetts towns, but this was annexed to Connecticut in 1664 under the Connecticut charter of 1662. Rhode Island was founded in 1636 by exiles from Massachusetts who had no authority whatever from a superior government. Plymouth was a separate colony until its union with Massachusetts under the charter of 1691. New Hampshire was a part of Massachusetts from 1641-1643 to 1679. Maine, having passed under the jurisdiction of Massachusetts in 1652, did not regain its independence until 1820. Vermont was settled largely by emigrants from New Hampshire, but New York claimed the territory and the dispute was not settled until the new state was erected in 1791.

Massachusetts, Plymouth, Connecticut and New Haven constituted in their early years a group of neighbouring colonies, substantially independent of the mother country, and possessing a unity of purpose and similar institutions but in need of mutual protection from the Indians, the Dutch and the French, and also needing an arbiter to whom they might refer their own disputes, especially those relating to boundaries and trade. To meet these needs they organized, under Articles of Confederation signed in 1643, the first form of colonial union in America; they called it The United Colonies of New England, but it is more commonly known as the New England Confederacy. The confederate authority was vested in a board of eight commissioners, two from each colony chosen annually by its General Court.

This board was to meet annually in September, two years of every five at Boston, one year of every five at Hartford, one at New Haven, and one at Plymouth; special meetings also might be called by three magistrates of any of the four colonies. The commissioners chose their president at each meeting, but this officer had only the powers of a moderator. An agreement of six commissioners was necessary to pass any measure, but if there was an agreement of less than six the measure might be referred to the General Courts and become a law of the Confederacy if all of those courts approved. The most important powers of the Confederacy were those relating to defence, and in case of an invasion its entire force, consisting of 100 men from Massachusetts and 45 men from each of the other colonies (or some other proportion which the commissioners might name), was to march out if so requested by three magistrates of any of the contracting colonies. The expenses of every defensive war which the commissioners declared to be just were to be defrayed by the several colonies in proportion to their number of men and boys between the ages of sixteen and sixty. Other matters within the jurisdiction of the commissioners were such as related to disputes

between two or more colonies and the return of escaped servants, prisoners and fugitives from justice. As the commissioners had no means of enforcing their orders, their function was chiefly advisory, but it was nevertheless of considerable importance on several occasions. Although the number of commissioners from each of the colonies was the same, those from Massachusetts exerted the dominant influence.

The commissioners met regularly until 1684—annually until New Haven submitted to Connecticut in 1664, and triennially from 1664 to 1684, when Massachusetts lost its first charter. Upon the downfall of the Puritan Commonwealth in the mother country (1666) numerous grievances were presented to King Charles II. against the Puritan governments of New England, among them Massachusetts' extension of its jurisdiction over the towns of Maine and New Hampshire, the persecution of the Quakers, and the denial of the right of appeal to the crown, and in 1664 a royal commission, consisting of Richard Nicolls, Samuel Maverick, Robert Carr and George Cartwright, was sent over to settle disputes and secure some measure of imperial control, but Massachusetts, the chief offender, successfully baffled all attempts at interference, and the mission was almost a complete failure. The grievances of English merchants arising from the violation of the navigation laws by the colonies continued, however, to receive the attention of the home government.

In 1676 the Lords of Trade and Plantations sent over Edward Randolph to investigate and gather information which would show the justice and expediency of imposing imperial control, and two years later Randolph was appointed Collector and Surveyor of Customs in New England. Randolph sent back many charges, especially against Massachusetts, with the effect that, in 1684, the charter of that colony was annulled by a decree in Chancery on a writ of *quo warranto*. This done, the home government set to work to organize the royal domain which should be known as New England, or the Dominion of New England, and its plan for this provided for the annulment of the charters of Rhode Island and Connecticut, and the inclusion in the Dominion of these colonies, and New Hampshire, Maine, New York and the Jerseys, thereby restoring to New England all the territory, with the exception of Pennsylvania, that was included in the grant to the New England Council in 1620. A temporary government was established at Boston in May 1686, with Joseph Dudley as president, and in December of the same year Edmund Andros arrived with a commission and instructions which were a copy of those to the governor of New York and made him governor of all New England except Rhode Island and Connecticut. Rhode Island offered no resistance to the writ against its charter and Andros extended his authority over it immediately after his arrival. Connecticut successfully baffled the royal servants for a time, but when threatened with a division of its territory agreed not to resist the royal purpose, and on the last day of October 1687 it passed under the general government of New England. Finally, a new commission to Andros, issued in April 1688, extended his jurisdiction over New York and the Jerseys, and the whole region over which he was made governor by this instrument was named "Our Territory and Dominion of New England in America." But the English Revolution of 1688 inspired a revolt in New England by which Andros was deposed in April 1689. Under William and Mary no attempt was made to preserve the Dominion of New England, but Rhode Island and Connecticut were permitted to resume government under their old charters, Massachusetts received a new one, and New Hampshire again became a separate royal province.

New England is prominent in American colonial history as the "Land of the Puritans" and the home of the corporate colony. The chief motive of its founders in coming to the New World was the establishment of a new Christian commonwealth, but subordinate to this there was from the first an economic motive. So long as the religious motive remained dominant, "blue laws" were a prominent feature of the administration, but by a slow transition the economic motive became the dominant one, and, as a consequence of this transition and of the corporate form of government, European institutions

were transformed into American institutions and new political ideas were generated more rapidly in New England than in either the Middle or the Southern colonies. Owing to its geographical position, nearer to Canada than any other group of colonies, New England had to stand the brunt of the fighting during the wars between the English and the French (aided by their Indian allies) in America, terminating with the conquest of Canada by the English in 1759-1760, and a sense of common danger helped to create a certain solidarity, which made easier the union of the colonies for common action against the mother country at the time of the War of American Independence. After that war, New England was long the most essentially commercial and industrial group of states, and was a stronghold of Federalism; and in the period immediately before and during the War of 1812, when its commercial interests suffered terribly, first from the restrictive measures of the general government and then from warfare, New England was a centre of that opposition to the policy of the National Administration (then Democratic), which culminated in the famous Hartford Convention of 1814-1815 (see HARTFORD).

See the articles on the separate New England states and the authorities there given; among good general works are J. G. Barry, *History of New England* (5 vols., Boston, 1858-1890); J. A. Doyle, *The Puritan Colonies* (2 vols., New York, 1889); B. B. James, *The Colonization of New England* (Philadelphia, 1904); H. L. Osgood, *The American Colonies in the Seventeenth Century* (3 vols., New York, 1904-1907); John Fiske, *The Beginnings of New England, or the Puritan Theocracy in its Relation to Civil and Religious Liberty* (Boston, 1896); S. A. Drake, *The Making of New England* (New York, 1896); W. B. Weedon, *Economic and Social History of New England* (2 vols., Boston, 1890); and Edward Channing, *History of the United States*, vols. i. and ii. (New York, 1905, 1908).

**NEW FOREST**, one of the few woodland regions left in England covering about 93,000 acres in the south-west of Hampshire, between the Solent, Southampton Water and the river Avon. About two-thirds of it is crown property, and is preserved more or less in its natural condition as open woodland interspersed with bogs and heaths. The trees principally represented are oak and beech, with some newer plantations of Scotch fir. The trees were formerly felled for building the ships of the navy and for feeding the iron furnaces of Sussex and Hampshire. Pigs and a hardy breed of ponies find a good living in the forest; and in spite of an act in 1851 providing for their extermination or removal, a few red deer still survive. Foxes, squirrels, otters, snakes (smooth snake, grass snake and adder), butterflies (some of them peculiar to the district), and an occasional badger range the forest freely. The tract derives its name from the extensive afforestation carried through in this region by William the Conqueror in 1099; and the deaths of two of his sons within its confines—Richard killed by a stag, and William Rufus by an arrow—were regarded in their generation as a judgment of Heaven for the cruelty and injustice perpetrated by their father when appropriating the forest. Rufus's stone, near Lyndhurst, marks the supposed spot where that monarch fell. About one-fourth of the area is under cultivation by private owners and tenants. The principal village within the forest is Lyndhurst (pop. 2167 in 1901); its church contains a fresco by Lord Leighton, and here is held the verderers' court, which since 1887 has had charge of the crown portion of the forest. On the western outskirts lies the town of Ringwood (q.v.). Brockenhurst and Beaulieu are the villages next in importance. Beaulieu, at the head of the picturesque estuary of the Beaulieu river, which debouches into the Solent, is famous for the ruins of Beaulieu Abbey, founded by King John for Cistercians. The gatehouse is restored as a residence, and the Early English rectory as a church. There are considerable remains of the cloisters, chapter house and domestic buildings. The New Forest gives name to a parliamentary division of the county.

The New Forest is one of the five forests mentioned in Domesday. It was a hunting-ground of the West Saxon kings, but, as already stated, was afforested by the Conqueror, whose cruelty in the matter is probably exaggerated by the traditional account. One of the chief sources of the wealth of the forest in early times was the herds of pigs fed there. The New Forest

being under the forest laws, was affected by the forest clauses of Magna Carta and by the Forest Charter (1217), which mitigated their severity. The chief officer of this, as of other forests, was the justice in eyre who held the justice seat, the highest forest court and the only court of record capable of entering and executing judgments on offenders; the lower courts were the Swainmote and Wodemote, the former of which is still held, in a modified form, in the Verderers' Hall of the King's House at Lyndhurst. The circuit of the justices in eyre, or their deputies, continued down to 1635; they were virtually ended by the Act for the Limitation of Forests (1640), though Charles II. attempted to revive them, and they were not legally abolished until 1817. The lower officers of the forest, who held merely local appointments, were the verderers, the regarders (one of whose duties was that of seeing to the expedition of "great dogs"), the foresters, the woodwards and the agisters. There was also a lord warden, who was usually a nobleman and performed no judicial functions. The Deer Removal Act (1851) resulted in the almost total extinction of the forest deer. Under the act of 1877 the forest is administered rather as a national park than for the growing of timber on commercial principles.

See J. R. Wise, *The New Forest* (4th ed., 1883), with over sixty engravings by W. J. Linton and a dozen etchings by H. Sumner; and R. D. Blackmore, *Craddock Novels* (1866).

**NEWFOUNDLAND**, a large island, forming a British colony, and occupying an important and commanding position off the eastern coast of the North American continent, not dissimilar to that occupied by Great Britain towards Europe. It stretches directly across the entrance of the Gulf of St Lawrence, to which access is afforded at both the northern and the southern extremities of the island. In the south-west its distance from Cape Breton is less than 60 m., while only 1640 m. separate its most easterly point from the coast of Ireland. It is situated between  $46^{\circ} 36' 50''$  and  $51^{\circ} 39' N.$ , and between  $52^{\circ} 37'$  and  $59^{\circ} 24' 50'' W.$  The total area of the island is about 40,200 sq. m., or one-sixth larger than Ireland; its maximum length from Cape Ray to Cape Norman is 317 m., its maximum breadth from Cape Spear to Cape Anguille, 316 m. In shape it is roughly triangular, three extensive peninsulas, which project from the north (Petit Nord) and south-east (Avalon), assisting the conformation, although the latter, the most populous region of the island, is joined by a very slender isthmus, at one place only 3 m. wide. A further division of the Avalon peninsula is wrought by the two bays of St Mary's and Conception. St John's, the capital, is situated on the eastern side of Avalon.

**Physical Features.**—Viewed from the ocean the coasts of Newfoundland appear bleak, rocky and barren. The brown wall of rock, 200 to 300 ft. in height, is, however, broken at frequent intervals by deep fjords and large bays running in some instances 80 to 90 m. inland, and throwing out smaller arms in all directions. For this reason the circumference of the island, which, measured from headland to headland, is about 1000 m., is actually doubled. The fjords resemble those of Norway; islands are numerous, some of them clad with vegetation; and picturesque scenery is not uncommon.

Near the coasts the surface of the country is of a hilly, rugged character. In the interior the elevated undulating plateau is diversified by ranges of low hills, valleys, woods, lakes, ponds and marshes. Much of this is a savanna country, giving substance to large herds of caribou. All the principal high ranges have a N.N.E. and S.W. trend, as have also all the other great physical features of the island, such as the bays, larger lakes, rivers and valleys, a conformation doubtless shaped by glacial action during the Ice period. The most important range of mountains is the Long Range, beginning at Cape Ray and extending along the western side of the island for some 200 m., and having peaks more than 2000 ft. high. Parallel to this but nearer the west coast is the Anguille Range, running from Cape Anguille to the highlands of Bay St George. Some of the summits of the Blomidon Range, extending along the south shore of the Humber and Bay of Islands, attain a height of 2084 ft., being the highest on the island. Avalon peninsula is also very hilly, but the greatest altitude is only 1200 ft.—North-East Mountain, from which sixty-seven lakes are visible on a clear day. Over the interior are spread a number of detached sharp-pointed summits, springing abruptly from the great central plateau, bearing the local name of "tots," and servicable as landmarks.

In comparison with the island's size large rivers are few, owing

to the broken, uneven character of most of the country, and the fact that the ponds and lakes find a convenient vent in the numerous lengthy inlets and arms of the sea. There are, however, three considerable streams, the Exploits, the Humber and the Gander. The first-named rises in the extreme S.W. angle of the island, close to the southern extremity of the Long Range, and after a course of 200 m. falls into the Bay of Exploits, Notre Dame Bay. It is a mile wide at its mouth; its channel is studded with islands, the largest being Thwart Island, 9 m. in length. Fourteen miles from the mouth is a succession of cascades known as Bishop's Falls, and farther north are the picturesque Grand Falls. The Exploits drains an area of between 3000 and 4000 m. of the most fertile land, and densely wooded with pine, spruce, birch and poplar. The width of this fertile belt varies at different parts of the river, but it is estimated that some 200,000 acres might be available for agriculture. The Humber rises 20 m. inland from Bonne Bay, and, after emptying itself by a circuitous course into Deer Lake, falls into the Bay of Islands. It drains an area of 2000 sq. m. Rising near the southern coast, the Gander flows through Gander Lake into Hamilton Sound, draining an area of nearly 4000 sq. m. Besides these three there is the Codroy, rising in the Long Range and emptying into the Gulf of St Lawrence.

The presence of water and of lakes and ponds constitutes perhaps the most striking physical feature of the island. More than a third of the whole area is occupied by water. These bodies of water, large and small, are found in the most various positions: in the mountain gorges; in the depressions between the low hills; in the valleys and even in the hollows on the tops of the highest eminences. The largest is Grand Lake, 56 m. long, 5 in breadth, with an area of 192 sq. m. Its surface is but 50 ft. above sea-level, the bottom at its deepest portion being 300 ft. below sea-level. It contains an island 22 m. long. The next, Red Indian Lake, is 37 m. long, with an area of 64 sq. m. Gander Lake is 33 m. in length, and Deer Lake, through which the Humber flows, is 15 m. After these Michal Sarr Lake, Victoria, Hind's, Terra Nova and George IV. lakes rank next in size. Save where the railway and lumbering camps have invaded them the shores of these lakes are still primitive wilderness.

The coasts of the island, intersected by many great bays, have been familiar to fishermen from an early period, but the interior remained almost completely unknown until the geological survey, still in process, was begun in 1864. Chief amongst the inlets are Placentia Bay, 55 m. in width at its mouth and 90 m. long; Notre Dame Bay, 50 m. wide and 70 m. long; Fortune Bay, 25 m. wide and 70 long; and St Mary's Bay, 25 m. wide by 35 m. in length. Opposite Fortune Bay, which has several important arms, are the two bays of St Pierre and Miquelon, ceded by treaty in 1713 to France, as shelter for her fishermen, and now all that remains of French sovereignty in North America. In the neighbourhood of Bay St George, on the west coast (40 m. wide at the mouth and boasting a good harbour) are situated some of the most fertile lands in the island, well-timbered and containing large deposits of coal and other minerals. Three extensive arms run 20 m. inland from Bay of Islands, the seat of a profitable herring fishery. Conception Bay is one of the largest and most important in the island, having in 1901 a population scattered through the settlements on its shores of over 40,000 inhabitants. Another principal inlet is Bonavista Bay, which contains numerous groups of islands.

**Geology.**—All the great ancient rock systems, between the Lower Laurentian and the Coal-measures, are more or less represented at one part or another of Newfoundland.

The Laurentian system has an immense spread in the island. It constitutes the principal mountain ranges, coming to the surface through the more recent deposits, on the axes of anticlinal lines, or brought up by great dislocations, most of which trend nearly parallel with each other in a general bearing of about north-east and south-south-west. The Laurentian gneiss of the Long Range, on the western side, extends in a nearly straight course from Cape Ray to the headwaters of the Castor in the great northern peninsula. On the south-western extremity of the island these rocks occupy the coast from Cape Ray to La Poile. They are largely exhibited on the Grand Lake, running in a spur from the Long Range between it and Red Indian Lake, and bearing for the south-eastern shores of Hall's Bay. The central portion of the northern peninsula is Laurentian, which also spreads over a wide expanse of country between Grand Lake and the Humber and Exploits rivers, and shows itself on the coast between Canada Bay and White Bay. Another range of Laurentian comes up in the district of Ferryland, and shows itself occasionally on the coast of Conception Bay. Thus more than half the island is Laurentian.

Three-fourths of the peninsula of Avalon are Huronian, a formation which does not extend westward of Fortune Bay. The town of St John's and in fact, nearly all the settlements between Fortune Bay and Bonavista Bay, are built upon it. Signal Hill, overlooking the harbour of St John's, is capped with the sandstone of this formation. The whole Huronian system is not less than 10,000 ft. thick, and has been cut through by denudation to the Laurentian floor. The rocks of the Primordial Silurian age are spread unconformably over the area thus ground down. These evidences of denudation and reconstruction are very clear in Conception Bay, where the rocks



of the intermediary system have been ground down to the Laurentian gneiss, and, subsequently, the submarine valley thus formed has been filled up with a new set of sediments, the remains of which are still to be found skirting the shores of the bay and forming the islands in it.

Rocks of the Silurian age are most extensive on the peninsula of Cape St. Mary, and around the head of Trinity Bay. These belong to the Primordial Silurian group. The Lower Silurian rocks have a large development, and in them the metallic ores occur which seem destined to render the island a great mining center. The Lazon division of the Quebec group, which is the true metalliferous zone of North America, has an immense spread in the island. It consists of serpentine rocks associated with dolomites, diorites, &c., and is well known throughout North America as no exception, but give evidence of being rich in metallic ores. The Middle Silurian division of rocks is also widely spread; and the most fertile belts of land and the most valuable forests are nearly all situated on the country occupied by this formation. The great valley of the Exploits and Victoria rivers, the valley of the Gander and several smaller tracts belong to it.

The Carboniferous series occupies a large area on the western side of the island, in the neighbourhood of Bay St. George and Grand

Lake. There is also a wider spread of the same series along the valley of the Humber and round the shores of Deer Lake and the eastern half of Grand Lake, and as far as Sandy Lake. "Coal," says Mr J. P. Howley, F.R.C.S., head of the survey, "is known to exist at several places in this series; and seams, apparently of workable thickness judging from their out-crops, occur on the Middle Barachois and Robinson's Brook, in St. George's Bay."

It will thus be seen that the Carboniferous series is confined to the western side, while the middle, eastern and southern portions are occupied by Silurian, Huronian and Laurentian formations. From the extent to which the Lazon division of the Quebec group, the true metalliferous zone of North America, prevails in the island, its yet undeveloped mineral wealth must be very great.

*Climate.*—The climate is more temperate than that of most portions of the neighbouring continent. It is but rarely, and then only for a few hours, that the thermometer sinks below zero in winter, while the summer range rarely exceeds 80° F., and for the most part does not rise above 70°. The Arctic current exerts a chilling influence along the eastern coast, but as a compensation it brings with it the enormous wealth of commercial fishes and seals which has rendered the fisheries the most productive in the world. The Gulf Stream, while it creates fogs, modifies the cold. The salubrity of the climate is evidenced by the robust healthy appearance of the inhabitants.

Open fireplaces are sufficient to warm the houses, and free exercise in the open air is attainable at all seasons. The average mean temperature at St John's is 41.2° F., the maximum being 83° and the minimum 7°; the average height of the barometer is 29.37 in. The average rainfall is 58.30 in. Winter sets in, as a rule, in the beginning of December and lasts until the middle of April. Generally the snow lies during this period, and the frost rarely penetrates the ground to a greater depth than six inches. Spring is sometimes late in arriving, but once vegetation sets in it advances with marvellous rapidity. The autumn is usually very fine, and is often prolonged till November. There is nothing in the climate to interfere with agriculture. Tornadoes are unknown, and thunderstorms are very rare. Fogs, of which so much is said in connexion with the country, are confined to the shores and bays of the south-eastern and southern coasts.

**Flora.**—Among the well-known wild animals indigenous to the country the caribou or reindeer hold a conspicuous place. They migrate regularly between the south-eastern and north-western portions of the island. The winter months are passed in the south, where "browse" is plentiful, and the snow is not too deep to prevent them from reaching the lichens on the lower grounds. In March they begin their spring migration to the barrens and mountains of the north-west. In May or June they bring forth their young. As soon as the frosts of October begin to nip the vegetation they turn south. September and October are the best months for stalking. In addition to the caribou, the wolf and black bear are found in the interior; the fox (black, silver, grey and red), beaver, otter, marten, mink, muskrat, weasel, bat, rat, mouse and arctic hare, North-American hare, muskox, and musk-rat are numerous. The famous Newfoundland dog is still to be met with, but good specimens are rare, and he appears to thrive better elsewhere. The common dogs are a degenerate mongrel race. It is estimated that there are three hundred species of birds in the island, most of them being migratory. Among them may be enumerated the eagle, hawk, owl, woodpecker, swallow, kingfisher, six species of fly-catchers and the same number of thrushes, warblers and swallows is very abundant, and is the finest game-bird in the island. The rock ptarmigan is found on the highest and barest mountain ridges. The American golden plover, various species of sandpipers and curlews, the bent goose, ducks, petrels, gulls and the great northern diver are met with everywhere. The great auk, now extinct, was once found in myriads around the island. The little auk, guillemot and the razor-billed auk are abundant. No venomous reptiles occur. Frogs have been introduced and thrive well. Of molluscous animals the common squid, a cephalopod about 6 or 7 in. in length, visits the coasts in immense shoals in August and September, and supplies a valuable bait. A gigantic species of cephalopod was discovered in 1873, which excited much interest among naturalists; the body varies from 7 to 15 ft. in length, with a circumference of 5 or 6 ft.; from the head ten arms radiate, the two longest (tentacles) being from 24 to 40 ft. in length, and covered with suckers at their extremities; the other eight arms vary from 6 to 11 ft., and on one side are entirely covered with suckers. Professor Verrill, of Yale College, distinguished two species—one he named *Architeuthis Harveyi*, after the discoverer, and the other *Architeuthis monachus*.

**Flora.**—The pine, spruce, birch, juniper and larch of the forests of the interior furnish ample materials for a large timber trade as well as for shipbuilding purposes. The white pine grows to the height of 70 or 80 ft. in some places, and is 3 or 4 ft. in diameter. There is an abundance of wood suitable for making pulp for paper; and in 1906-1907 a London company, with Lord Northcliffe (of the *Daily Mail*) at its head, acquired large tracts for this purpose, and operations were begun in 1910. The mountain ash, balsam poplar and aspen thrive well. Evergreens are in great variety. The berry-bearing plants cover large tracts of the island. The maidenhair or capillary plants and ferns are in vast varieties, and wild grass and clover grow luxuriantly. Garden vegetables of all kinds, and strawberries, raspberries, gooseberries, currants, &c., thrive well.

**Population.**—By the earliest computation made in 1654 the number of permanent inhabitants in the island was 1750. Twenty-six years later the resident population was stated to be 2280; in 1763, 7000; in 1804, 20,000. In 1832 the population had risen to 60,000; in 1836 to 75,094; in 1857, 124,288; and in 1874, 161,374. By the census of 1901 the total population of Newfoundland was 217,037, that of Labrador being 3947. The capital, St John's, which contained a population of 15,000 in 1835, had in 1901 29,594 souls. The rate of increase for the island for the ten years ending in 1901 was 9.37% as compared with the rate of increase 1874-1884, which was 22.30%. Certain districts such as Carbonar, Harbour Grace and Ferryland, as well as Labrador, showed a steady decline, the largest increase being in St George's district and on the west coast, where it is not less than 40%.

Of the various religious denominations the strength in 1901 was as follows: Roman Catholics, 75,989; Church of England, 73,008; Methodists, 61,388; Presbyterians, 11,608; Congregationalists, 954; Salvationists, 6,594; Moravians, Baptists and others, 1,554. The system of public education is denominational, each religious body receiving grants from the revenue according to numerical strength. The total sum allotted to education in 1904-1905 was \$196,192. The aggregate number of pupils under fifteen attending the 783 elementary schools and academies in the island was 35,204. It is estimated that 25% of the population, chiefly the older folk, are illiterate.

**Fisheries.**—These constitute the great staple industry of the island. On the export of its products the trade of the colony still mainly depends. The most important fish in these waters, commercially, is the cod, which is here more abundant than anywhere else in the world. Although subject to considerable fluctuation the average annual export of dried cod-fish over a term of years is about 1,200,000 quintals. The value of the export varies between five and six million dollars, according to the market price of the dried fish. The cod are taken on the shores of the island, along the Labrador coast and on "the Banks." These Banks, which have played such an important part in the history of the colony, and are the chief source of its wealth, stretch for about 300 m. in a south-east direction towards the centre of the North Atlantic, and probably at one time formed a part of the North American continent. The depths range from 15 to 80 or 90 fathoms. The deposits consist of sand and gravel composed of ancient rocks, and fragments of quartz, mica, hornblende, felspars and magnetite; along with these are many calcareous fragments of echinoderms, polyzoa and many foraminifera. In the deeper parts there is sometimes a fine mud containing the above-mentioned minerals and calcareous fragments, and in addition numerous frustules of diatoms. The Banks are swept by the cold Labrador current, and icebergs are frequently stranded upon them. The Gulf Stream passes over their southern portions. These two currents bear along many species of pelagic algae and animals, which supply abundant food to the myriads of echinoderms, molluscs, annelids, coelenterates and other invertebrates which live at all depths on the Banks. These invertebrates in turn supply food to the cod and other fishes which are sought for by the fishermen. Sea birds frequent the Banks in great numbers; and, as diving birds are not met with at any great distance from them, the presence of these in the sea gives seamen an indication of the shallower water.

The total annual catch of cod in Newfoundland waters has been estimated at about 2,500,000 quintals (a quintal being one-twentieth of a ton), with a value of about £1,400,000 sterling. The cod fishery forms four-fifths of the entire industry, in spite of the increase in the herring and lobster catch. No increase in the quantities taken is to be noted, but the market value of dried cod fish is generally enhanced. In 1885 an export of 1,284,710 quintals was only worth \$4,061,600. In 1905 1,196,814 quintals were valued at \$6,108,614. To this may be added the value of the fish consumed by the population of the colony, estimated at \$4,000,000. According to the census of 1901 there were 41,231 males and 21,443 females engaged in the catching and curing of fish.

The figures have greatly varied in past years: as for instance in 1857, 31% of the total population were engaged in catching and curing fish; in 1869, 25.4% in 1884, 30.6% and in 1901, 28.4%. Small voyages and low prices have tended to limit fishery operations; and the opening up of other industries has diverted labour from the fisheries. The total number of vessels engaged is about 1550, with a tonnage of 54,500; over 12,000 fishing rooms are in actual use. The use of traps has followed the decrease in number of nets and seines, but the continued increase of fishing rooms shows that there is no falling off in the Newfoundland cod fishery, which has now been prosecuted for fully four centuries. Notwithstanding the enormous drafts every year, to all appearance the cod are as abundant as ever. They begin to appear on the coasts of the island about the first of June, at which time they move from the deep waters of the coast to the shallower and warmer waters near the shore, for spawning purposes. Their approach is heralded by the caplin, a beautiful little fish about 7 in. in length, vast shoals of which arrive, filling every bay and harbour. The cod follow in their wake, feasting greedily upon the caplin, which supply the best bait. In six weeks the caplin disappear, and their place is taken by the squid about the 1st of August. These also supply a valuable bait, and are followed by the herring, which continue till the middle or end of

October, when the cod fishery closes. The cod are taken by the hook-and-line, the seine, the cod-net or gill-net, the cod-trap and the bultow. Newfoundland exports cod to Brazil, Spain, Portugal, Italy, Great Britain, Greece, the West Indies and the United States. Brazil and Spain are the largest consumers.

After the cod the seal fishery is of next importance. The industry was begun about 1740, when the value of the seal oil exports was £1000. In 1904-1905 sealskins and seal oil to the value of \$370,261 and \$374,974 were reported, the price of a skin varying between \$90 to \$1-25. This shows a considerable falling off. The number of men employed is about 4000. Steamers were first used in 1863. They are from 350 to 500 tons burden, most of them carrying from 200 to 300 men. The larger class can bring in from 30,000 to 40,000 seals. In one instance 41,900 seals were brought in by a single steamer, the "Neptune," the weight being 874 tons and the value \$103,750. In bad years the catch may not exceed 200,000—in 1893 it fell to 129,061. By law no steamer may leave port on a sealing voyage until the 12th of March, and no seal may be killed before the 14th of March. The young seals are born on the ice between the 15th and 25th of February, and mature so rapidly that they are in excellent condition in four weeks.

Of more recent origin is the lobster fishery, their packing for export having begun in 1873. By 1888 the value of the lobster export had risen to \$385,077. In 1904-1905, while the catch had somewhat diminished as compared with 1895, the value had increased to \$512,662.

A vigorous effort has been made to establish the herring fishery on a scale commensurate with the abundance of the fish in these waters. In 1855 the total quantity exported was 32,042 barrels, with a value of \$91,357. In 1905 there were 176,633 barrels, valued at \$379,938. The principal centres of the herring fishery are Fortune Bay, Placentia Bay, St. George and Bay of Islands, and the whole coast of Labrador, which furnishes the finest kind of herring. Besides the herring exported, at least \$150,000 worth is sold to the French and Americans as bait.

The export of preserved salmon, of which the island has an abundant supply, does not form a large or important item, seldom reaching in value \$100,000. Salmon is taken for the most part in nets in the coves and bays and at the mouths of rivers. The season for taking it is brief, six or seven weeks, beginning at the end of May. The proper preservation of the salmon waters has been for generations neglected, and the careless practices made fair wholly to exterminate the fish. In 1888, however, a fisheries commission was appointed, and river wardens were charged with the stringent enforcement of the new laws. The best salmon fisheries are in Bonavista Bay, Gander and Exploits bays, and on the west coast.

Mackerel formerly frequented the Newfoundland coast, but disappeared about the middle of the 19th century; and few halibut or haddock are caught. Sea trout and brook trout, however, abound, and latterly Loch Leven and Californian rainbow trout have been introduced with success.

The most extraordinary increase concerns the whaling industry. Before 1850 a very successful whale fishery was carried on, but it then suddenly ceased and has only recently been revived. The revival is due to the invention of a harpoon-gun which kills the whale effectually and with despatch. There are now fourteen whale factories in operation for the production of bone and oil. While in 1895 the value of the oil reached only \$7300 and the bone \$1000, a decade later the values were \$384,062 and \$34,833 respectively; no fewer than 1275 whales being caught. A patent process manufactures the carcasses into a fine guano, and utilizes the by-products, thus adding \$100,000 to the industry.

On the whole the aggregate value of the Newfoundland fisheries for 1906-1907 was nearly £2,000,000 sterling, including the fish consumed in the colony.

**Agriculture.**—Until recent years little attention has been paid to agriculture, the belief being current that the interior of the island was a desert. The reports of the geological survey dispelled this fiction, it being conclusively shown that out of the 28,000 sq. m. of dry land over one-sixth or 7000 sq. m. is available under suitable conditions for arable and for grazing purposes. The best land is situated in the Codroy valley, which is rich in alluvial soil. That in the Bay St. George district is very fertile, and in the Humber valley, Exploits valley and elsewhere many thousands of farmers could work to advantage. In 1874 only 36,339 acres were under cultivation. In 1901, 215,579 acres were occupied, of which 85,533 acres were actually under cultivation, producing chiefly hay, oats, potatoes, turnips and cabbages. In the numbers of live stock there has been a notable increase, especially in sheep. Newfoundland seems especially adapted for a sheep-grazing country.

**Mining.**—Not until a comparatively recent date was Newfoundland known to contain mineral deposits of great value. The first discovery of copper ore took place at a small fishing hamlet called Tilt Cove in 1857. Seven years later the mine was opened, and during the following fifteen years Tilt Cove mines yielded about 50,000 tons of copper ore valued at \$1,572,154, besides a nicked worth \$32,740. In 1875 another mine at Bett's Cove was opened. There are three principal mines, all in Notre Dame Bay, the copper exports in 1905 being 81,491 tons, with a value of \$448,400. The copper-bearing deposits are widely distributed. According to the geological

survey reports, copper-bearing rocks have a development of over 5000 sq. m. throughout the island. Iron-mining, however, has far surpassed copper-mining, the chief centre being at Bell Island in Conception Bay. Hematite iron has been found at Exploits river, Fortune Harbour, New Bay and other parts in Notre Dame Bay. The iron exported in 1905 amounted to 635,350 tons with a value of \$635,350. In 1895 the value of iron exports was nil. Of iron pyrites 68,970 tons were exported in 1905 valued at \$410,514. Similarly in 1895 no slate was exported. It has since been worked at Trinity Bay, Bonavista Bay and Bay of Islands, the latter deposit being declared equal to the best Carnarvon slate. In 1905 14,750 tons were shipped. The existence of coal in the island has been known since Captain Cook first reported its discovery in 1763, but until lately little has been done to exploit it. The most important carboniferous region is at Grand Lake, St. George's and the Codroy region directly opposite the Cape Breton coal-fields.

Zinc has been found in many localities, and also antimony, silver and gold. Asbestos is frequently found, and mica of good size has been discovered in the Laurentian rocks in the Long Range Mountains and in Labrador. At the mouth of the Humber are large deposits of marble. The valuable non-metallic materials include talc, gypsum, graphite, lithographic stone and manganese.

**Shipping.**—The total number of vessels sailing under Newfoundland registry on the 31st of December 1905 was 3049, with a net tonnage of 129,617 tons. Of these 66 were steamers. The statistics of foreign-going tonnage show a remarkable growth in trade. The bounty granted by the legislature has given a considerable impetus to local shipbuilding. Between 1900 and 1905 the average of vessels annually built in the colony was 105, with a total tonnage for the five years of 17,698. In 1904-1905 the total value of exports was \$10,669,342, of imports \$10,279,293. For the period of seven years preceding the exports exceeded the imports by \$7,174,676 or a balance of trade in favour of the colony of over one million dollars annually.

**Manufactures.**—In 1874 there were only five saw-mills in the colony, producing 2111 ft. of timber. The census returns of 1901 showed 195 saw-mills valued at \$202,790, employing 2408 persons and producing 43,648 ft. of timber, 16,197 of shingle and 2020 of laths, of a total value of \$480,555. Paper-making from wood-pulp has been mentioned in connexion with *Flora*, above. Six tanneries in 1901 produced goods to the value of \$68,200. There are boot and shoe, tobacco, and soap, furniture and carriage manufacturing. The rope-walk in St. John's produces rope and line valued at \$300,000 annually.

**Government.**—Newfoundland is a British colony, directly dependent on the crown. Representative government and a constitution were granted to it in 1832, and "responsible government" in 1855. Two legislative chambers were appointed—the house of assembly, to be elected, and the legislative council, to be nominated by the governor in council. This form of government has worked satisfactorily. It consists of a governor who is appointed by the crown, and whose term of office is usually about six years; an executive council chosen by the party commanding a majority in the house of assembly, and consisting of seven members; a legislative council or upper house, of fifteen members nominated by the governor in council and holding office for life; and a house of assembly elected every four years by the votes of the people on a household suffrage basis. There are seventeen electoral districts sending thirty-six members to the house of assembly, all of whom are paid. The sessional allowances range from \$194 to \$291. The supreme court, instituted in 1826, is composed of a chief justice and two assistant judges. They are appointed by the crown, and hold their office for life. The jurisdiction of Newfoundland extends over the whole of the Atlantic coast of Labrador.

**Finance.**—Duties levied on imports form the basis of the revenue. The tariff being intended for the cost of government and not for industrial protection, the duties are not as a rule differential, being partly *ad valorem*, partly specific.

There is no direct taxation, and there are no city or town corporations. The customs revenue grew from \$840,936 in 1885 to \$2,295,959 in 1905. The public debt increased from \$2,149,597 in 1885 to \$2,204,338 in 1905, against which there was a sinking fund of \$300,244. The debt of St. John's municipal council, \$1,187,221, on which full interest is paid to the government, must be credited to the gross public debt. In December 1905 a new loan of \$636,993 was floated in England. Based on the value of the exports the earning capacity of the population increased from \$24 per head in 1885 to \$47 per head in 1905. The postal and telegraph revenues amounted in 1905 to \$125,000, having more than doubled in a decade. The crown lands revenue, which in 1895 was \$5500, stood in 1905 at \$41,357. With the United Kingdom, trade, which in 1888 was 38% of the whole, steadily diminished in volume, until it was in 1905 only 22% of the whole. Trade with

America in this period showed an increase of 128.5% and that with Canada 76.1%.

**Roads and Railways.**—Railways play a unique part in the modern history of the island. Not until 1825 was the first road made; it was 9 m. in length, from St John's to Portugal Cove. When representative government was established in 1832 an annual grant was voted for roads and bridges, and of late years not less than \$100,000 per annum has been expended on this head. There are now over 1000 m. of postal roads, and over 2000 of district roads. In 1880 after much agitation the legislature finally agreed to raise a loan of £1,000,000 for the construction of a railway from St John's to Hall's Bay, with branches to Brigus and Harbour Grace, the distance being estimated at 340 m. In November 1884 the line was completed for traffic as far as Harbour Grace. In the following year the construction of a line, 27 m. in length, from Whitbourne to Placentia, the old French capital, was begun and finished in 1888. Shortly afterwards it was decided to resume the line northwards from St John's to Hall's Bay (which, owing to the failure of the contractors, had been discontinued) with a view ultimately to a transinsular railway. The tender of a well-known contractor, Mr R. G. Reid of Montreal, was accepted, and the work was begun in October 1890. But before the contractor had proceeded far with the Hall's Bay line a new survey was made and another route determined for the proposed transinsular railway, westwards from the valley of the Exploits, which was regarded as much more favourable than the one originally contemplated. It traversed the Exploits and Humber valleys, passing through the most fertile territory in the island, to the Bay of Islands on the west coast; hence it skirted Bay St George and the Codroy valley and terminated at Port-aux-Basques, a commodious harbour 93 m. distant from Sydney, Cape Breton. The new route was chosen, and a contract signed on the 16th of May 1893, whereby the contractor was to be paid \$5,600 per mile in Newfoundland bonds, the whole line to be completed in three years. At the same time, in order to provide for the working of the line, it was agreed between the colonial government and Mr Reid that the latter should maintain and work it, as well as construct a system of telegraphs, for a period of ten years from the 1st of September 1893 at his own expense, in consideration of a "grant in fee simple to the contractor of 5000 acres of land for each one mile of main line or branch railway to be operated." Should the line, therefore, be 500 m. in length the land grant would be 2,500,000 acres, to be situated on each side of the railway in alternate sections of 1 or 2 m. in length with the railway, and 8 m. in depth, the colony also retaining an equal amount of land with the contractor along the route. Much hostile criticism was subsequently directed towards this arrangement. In 1898 a new proposal was made by Mr Reid, under the terms of which he undertook to work all the railways in the island for a period of fifty years, free of cost to the government, provided that, at the termination of the said period, the railways should become his own property. He was also to receive a further concession of land to the extent of 2,500,000 acres on terms similar to those contained in the former contract. Mr Reid agreed to build and run seven steamers, one in each of the large bays, and one to ply in Labrador in summer, to provide an electric street railway for St John's, and also to pave a certain portion of the capital. The colony was to part with the telegraph system to the contractor, who was to acquire at a fixed price the government dry-dock at St John's. On the other hand, to complete the bargain, \$1,000,000 in cash was to be paid by the contractor to the government within a year after the signing of the contract. This remarkable covenant, which was afterwards characterized by Mr Chamberlain, secretary of state for the colonies, as a transaction "without parallel in the history of any country," was nevertheless ratified by the legislature, and submitted to the governor, Sir Herbert Murray, for his approval. The governor declined to append his signature to the instrument, but upon its being referred to the imperial secretary of state, it was decided that the arrangement was one relating exclusively

to the colony, and this being the case, that it would be "an unwarrantable interference with the rights of a self-governing colony" to disallow the measure. The Reid contract was therefore signed by Sir Herbert Murray before relinquishing his post early in 1898. Meanwhile considerable feeling had been manifested in the colony; numerous public meetings in support of the governor's action were held; and several petitions were despatched to England; but it was not until the spring of 1900 that Sir James Winter and his colleagues were forced to resign on account of the opposition which had been engendered. The general election brought a Liberal, Mr (afterwards Sir) Robert Bond, into power; and he had hardly assumed office when the contractor approached the ministry with further proposals to convert his property into a limited liability company with a capital of £5,000,000 sterling, for which proceeding the consent of the legislature was necessary, under the terms of 1898. Mr Bond refused unless a modification of the contract was agreed to. The modifications demanded were—that the telegraphs should revert at once to the government; that the land grants, which included a large amount of private property, should be readjusted so as to conserve the rights of those whose holdings had been confiscated; also, that it should be optional for the colony to take over the railways at the end of fifty years by paying back the sum of \$1,000,000 with interest, the amount paid by Mr Reid to the colony; and a sum to be arrived at by arbitration for all improvements that may have been made on the property within the fifty years. After considerable dispute these terms were substantially agreed to, and the conversion into a company took place.

**History.**—Newfoundland, commonly termed the "senior colony" of Great Britain, antedates in discovery (though not in continuous settlement) any other British over-sea dominion. John Cabot, sailing from Bristol in 1497,

#### Discovery.

appears to have made landfall at Bonavista and claimed the whole country for Henry VII. Three years later Gaspar Corte-Real, ranging the North American coasts, discovered and named Conception Bay and Portugal Cove, and was appointed Portuguese governor of Terra Nova. The long series of annual trans-Atlantic expeditions followed upon the voyages of Cabot and Corte-Real, and their reports in England, Portugal and France concerning the multitude of fish in Newfoundland. For a long time it was supposed that the English fishermen did not avail themselves to any extent of these advantages until the middle of the 16th century, but this is now shown to be erroneous. Mr Prowse states that the trade during the first half of the century was both "extensive and lucrative." In 1527 the little Devonshire fishing ships were unable to carry home their large catch, so "sack ships" (large merchant vessels) were employed to carry the salt cod to Spain and Portugal. An act of 1541 classes the Newfoundland trade with the Irish, Shetland and Iceland fisheries. Hakluyt, writing in 1578, mentions that the number of vessels employed in the fishery was 400, of which only one-quarter were English, the rest being French and Spanish Basque. But in the same year, according to Anthony Parkhurst, "the English are commonly lords of the harbours where they fish and use all help in fishing if need require." Shortly thereafter England awoke to the importance of Cabot's great discovery, and an attempt was made to plant a colony on the shores of the island. Sir Humphry Gilbert, provided with letters patent from Queen Elizabeth, landed in St John's in August 1583, and formally took possession of the country in the queen's name. The first attempt at colonizing was frustrated by the loss of Gilbert soon afterwards at sea. In 1610 James I. granted a patent to John Guy, an enterprising Bristol merchant, for a "plantation" in Newfoundland; but no marked success attended his efforts to found settlements. In 1615 Captain Richard Whitbourne of Exmouth in Devonshire was despatched to Newfoundland by the British admiralty to establish order and correct abuses which had grown up among the fishermen. On his return in 1622 he wrote a "Discourse and Discovery of Newfoundland Trade" which

#### Early colonization.

King James, by an order in council, caused to be distributed

among the parishes of the kingdom "for the encouragement of adventures unto plantation there." A year after the departure of Whitbourne, Sir George Calvert, afterwards the first Lord Baltimore, obtained a patent conveying to him the lordship of the whole southern peninsula of Newfoundland, and the right of fishing in the surrounding waters. He planted a colony at Ferryland, 40 m. north of Cape Race, where he built a handsome mansion and resided with his family for many years. The French so harassed his settlement by incessant attacks that he at length abandoned it.

In 1650, or about a century and a half after its discovery, Newfoundland contained only 350 families, or less than 2000 individuals, distributed in fifteen small settlements, chiefly along the eastern shore. These constituted the resident population; but in addition there was a floating population of several thousands who frequented the shores during the summer for the sake of the fisheries, which had now attained very large dimensions. So early as 1626, 150 vessels were annually despatched from Devonshire alone; and the shipowners and traders residing in the west of England sent out their ships and fishing crews early in summer to prosecute these lucrative fisheries. The fish caught were salted and dried on the shore; and on the approach of winter the fishermen re-embarked for England, carrying with them the products of their labour. Hence it became the interest of these traders and shipowners to discourage the settlement of the country, in order to retain the exclusive use of the harbours and fishing coves for their servants, and also a monopoly of the fisheries. They were able to enlist the British government of the day in their project, and stringent laws were passed prohibiting settlement within 6 m. of the shore, forbidding fishermen to remain behind at the close of the fishing season, and rendering it illegal to build or repair a house without a special licence. The object of this short-sighted policy, which was persisted in for more than a century, was to preserve the island as a fishing station and the fisheries as nurseries for British seamen.

There was, however, another element which retarded the prosperity of the country. The French had early realized the immense value of the fisheries, and strove long and desperately to obtain possession of the island. Their constant attacks and encroachments harassed the few settlers, and rendered life and property insecure during the long wars between England and France. When at length, in 1713, the treaty of Utrecht ended hostilities, it did not deliver Newfoundland from the grasp of France, as it yielded to her the right of catching and drying fish on the western and northern sides of the island. Though no territorial rights were conferred on the French, and the sovereignty was secured to England, the practical effect was to exclude the inhabitants from the fairest half of the island.

In spite of the restrictive regulations, the number of the resident population continued to increase. The sturdy settlers clung to the soil, and combated the "adventurers" as the merchants were called, and after a lengthened conflict obtained freedom of settlement and relief from oppression. But the contest was severe and prolonged. The merchant-adventurers strenuously opposed the appointment of a governor; but at length, in 1728, the British government appointed Captain Henry Osborne first governor of Newfoundland, with a commission to establish a form of civil government. This constituted a new era in the history of the colony. In 1763 the fixed inhabitants had increased to 8000, while 5000 more were summer residents who returned home each winter. In 1763 the coast of Labrador, from Hudson's Strait to the river St John opposite the west end of the island of Anticosti, was attached to the governorship of Newfoundland. The population in 1785 had increased to 10,000. During the wars between England and France which followed the French Revolution, Newfoundland attained great prosperity, as all competitors in the fisheries were swept from the seas, and the markets of Europe were exclusively in the hands of the merchants of the country. The value of fish trebled, wages rose to a high figure.

and in 1814 no less than 7000 emigrants arrived. The population now numbered 80,000. In 1832 representative government was granted to the colony, and provision was made for education. In 1846 a terrible fire destroyed three-fourths of St John's and with it an enormous amount of property; but the city rose from its ashes improved and beautified. In 1855 the system of representative government was inaugurated. In 1858 the first Atlantic cable was landed at Bull Arm, Trinity Bay.

Unproductive fisheries, causing a widespread destitution among the working classes, marked the first eight years of the decade between 1860 and 1870. A system of able-bodied pauper relief was initiated to meet the necessities of the case but was attended with the usual demoralizing results. The necessity of extending the cultivation of the soil in order to meet the wants of the growing population was felt more and more as the pressure arising from the failure of the fisheries showed their precarious nature more sensibly. In 1864 copper ore was discovered in the north, and mining operations were successfully initiated. In 1869 a series of successful fisheries began which enabled the government to terminate the injurious system of able-bodied pauper relief. In 1871 the revenue rose to \$831,160. In 1873 direct steam communication with England and America was established.

By the treaty of Utrecht of 1713 a right was reserved to French subjects to catch fish and to dry them on that part of Newfoundland which stretches from Cape Bonavista to the northern part of the island and from thence coming down by the western side reaches as far as Pt. Riche. By the treaty of Versailles of 1763 France renounced the fishery from Bonavista to Cape St John on the east coast, receiving in return extended rights upon the west coast as far as Cape Ray. Neither treaty purported to grant exclusive right, but there was annexed to the treaty of Versailles a declaration to the effect that "His Britannic Majesty will take the most positive measures for preventing his subjects from interrupting in any manner by their competition the fishery of the French during the temporary exercise of it which is granted to them upon the coasts of the island of Newfoundland, and he will for this purpose cause the fixed settlements which shall be formed there to be removed." Upon this declaration the French founded a claim to exclusive fishing rights within the limits named. A convention was entered into with a view to defining these rights in 1854, but it remained inoperative, the consent of the Newfoundland legislature, to which it was made subject, having been refused. Meanwhile the French government granted a bounty to the French fishermen which enabled them to undersell the colonists.

In 1884 a convention which had been arranged between the British and French governments was submitted to the colonial administration by its promoters Sir Clare Ford and Mr E. B. Pennell, C.M.G.,—but without commanding the support of the Newfoundland government. In the year following, on a change of ministry in the colony, the Ford-Pennell convention was again offered to the Newfoundland legislature in a slightly amended form, but the joint committee of the colonial house of assembly and the council absolutely refused to ratify the arrangement unless the French government would consent either to annul or to amend the system of bounties paid upon French-caught fish in Newfoundland waters. At the same time, to counteract the effect of these bounties, which pressed very hardly upon the British competition, a Bait Act was framed and carried in 1886, empowering the executive to prohibit the capture in Newfoundland waters for exportation or sale of bait fishes, except under special licence to be issued by the colonial government. The consequence of this measure, were its provisions properly enforced, would be to place an embargo upon the local supply of bait requisite to the French fishermen—the so-called "metropolitan fleet"—on the Grand Banks. Upon being apprised of this enactment, the French government immediately demanded that Great Britain should deny its sanction to this Newfoundland Bait Act, and pressed their objections with such persistence as to induce Lord Salisbury

**Fishery policy.**

**Recent history.**

**French claims.**

**Treaty of Utrecht.**

**Bait Act.**

**First governor.**



to disallow the measure. Nevertheless, the despatch of the governor, Sir William des Voeux, to the colonial secretary, Sir H. Holland, was so entirely in favour of the principle of the bill that the Newfoundland authorities became imbued with a fixed determination to urge forward the measure for imperial acceptance. In 1887, therefore, a delegation, consisting of Sir Robert Thorburn, the premier, and Sir Ambrose Shea, visited England at a moment most propitious for obtaining the sympathy and support of the imperial government and the press and people of the mother country, it being the jubilee year of Queen Victoria's accession to the throne. A conference of colonial premiers was one of the notable events distinguishing that happy period, and the subject was argued before the conference at considerable length. The claim set up by the senior colony "to control and legislate for her own fisheries" met with general approval, the single dissentient being the representative of Canada, who feared that Canadian fishermen would suffer under the bill. When an assurance was tendered that Canada's fishermen would be placed upon the same footing with those of Newfoundland, the British government somewhat reluctantly sanctioned the Bait Act. The stipulation was made, however, that it should not be enforced until the spring following (1888). In the meantime the chagrin of the French Foreign Office at the failure of the Ford-Pennell negotiations, and the hostile attitude taken up by the Newfoundlanders in what they deemed to be the conservation of their interests, induced M. de Freycinet to devise retaliatory measures. Instructions were issued "to seize and confiscate all instruments of fishing belonging to foreigners resident or otherwise, who shall fish on that part of the coast which is reserved to our use." Lord Rosebery, then foreign secretary, protested to the French ambassador against the spirit of these instructions, which he insisted were in direct contravention of the treaty, inasmuch as they ignored the concurrent as well as those sovereign rights of Great Britain which France solemnly undertook by the treaties never to question or dispute. Nor were other opportunities soon wanting to the French to retort severely upon the Newfoundland authorities for their passage of the Bait Act, as well as to repair in large measure the injury which that act promised to inflict upon the French industry. About 1874 a Nova Scotian named Rumkey had established the first factory for the canning of lobsters on the west coast. This concern proved profitable, and others sprang up, until, at the close of the season of 1887, Captain Campbell, R.N., reported that twenty-six factories were at work, employing about 1100 hands. It was at that time understood that this was an industry which, by the very nature of the process and the permanent shore structure it involved, the French were disqualified from pursuing. So clearly was this recognized that in 1886, when Commander Browne of H.M.S. "Mallard" reported the existence of a French lobster factory at Port-aux-Choix, a substantially-built structure, roofed with corrugated iron, the French authorities conceded that the establishment was in violation of the treaties, and issued orders for its removal. But this conciliatory policy was of brief duration. The year of the Bait Act's first successful application was marked by the stoppage, by order of the French government, of Messrs Murphy and Andrew's lobster factory, and by their contention that the lobster-canning industry formed a part of the privileges conceded under the treaties to the French, whose participation by the British fishermen would be forcibly resisted.

An exchange of notes took place between Lord Salisbury and M. Waddington, the French ambassador, in which the latter expressed an opinion which evoked a spirited protest on the part of the British Foreign Office. "France," it was then declared, "preserved the exclusive right of fishing she always possessed. This right of France to the coast of Newfoundland reserved to her fishermen is only a part of her ancient sovereignty over the island which she retained in ceding the soil to England, and which she has never weakened or alienated." This claim of the French to an exclusive fishery was held to be wholly untenable, and their classification of the lobster catching and

canning industry as amongst the "fishing" privileges granted them by the treaty was denounced as contrary to both letter and spirit of that instrument. Notwithstanding this, the French agents on the treaty shore clamoured for the removal of several of the British factories, which (it was declared) interfered with the exclusive fishing rights of the French. The French government also voted (1888) a special bounty for the establishment of lobster factories by their subjects on the treaty coast. Pending a settlement, the British foreign office deemed it expedient, in order not to give offence to France, to invest the French claims with a semblance of right by issuing instructions to British naval officers on the North American station to continue to interpret and enforce the treaties with regard to the Newfoundland lobster-canning industry on the same terms as they had done hitherto with regard to the cod-fishery. Acting under a statute passed in the reign of George III., empowering British naval officers to interpret and enforce the treaties, Sir Baldwin Walker and others proceeded to destroy or remove a number of British factories at the request of the French agents. In 1890 the unexpected discovery was made that the act empowering British naval officers to enforce the provisions of the treaties with France had expired in 1832 and had never been renewed. Consequently all the proceedings of which the colonists had been the victims were illegal. One of them, Mr James Baird, immediately took proceedings against Sir Baldwin Walker in the supreme court, which decided in his favour, walking the admiral in £1000.

On an appeal to the privy council the decision was upheld. But before this incident had taken place, the controversy between London and Paris culminated in the *modus vivendi* of 1890, by which the lobster factories, both British and French, which were in existence on the 1st of July 1889, were to continue for the present. Instantly the colony took alarm, and a deputation consisting of the island's leading men was sent to England to protest against both the principle and practice of such an arrangement. On their return they learnt that it was the intention of the imperial government to re-enact *verbatim et literatim* the act for the enforcement of the treaties which had expired fifty-nine years previously. To prevent such an occurrence, delegates from both parties in Newfoundland visited London in April 1891, and, appearing at the bar of the House of Lords, promised that if the measure which was then on the eve of being introduced into that body were withdrawn, a temporary measure would be passed by the Newfoundland legislature which would answer the same purpose of enabling Great Britain to carry out her treaty obligations with France. The hope then generally entertained was that the whole question of French rights in the colony would soon be the subject of definite negotiations looking to their total extinguishment. That hope was, however, not speedily realized. For a number of years the *Modus Vivendi* Act was annually passed by the legislature, each year under protest, the conviction gaining strength in the colony that the imperial government was averse from renewing negotiations with France.

In 1898 the secretary of state, Mr Chamberlain, yielding to the urgent request of the senior colony, despatched a commission consisting of Sir J. Brampton and Sir James Erskine, with Lord Westmeath as secretary, on a tour of investigation along the treaty shore; and the report which the royal commissioners made (though not published) touched all points of the unhappy dispute. Again, in 1901, on a suggestion put forward by the colony, Mr Chamberlain summoned Sir Robert Bond, the Newfoundland premier, and a colleague, Sir E. P. Morris, to London, for a new conference on the French shore question, in which Lord Lansdowne, the foreign secretary, participated. Nothing coming of this, the *Modus Vivendi* Act continued to be passed annually. In 1901 a fresh attempt was made to effect a settlement, but the negotiations were again unsuccessful, as the colony declined to make concessions in regard to the sale of bait unless the French system of bounties on the sale of fish by their citizens were abandoned or at least modified in important

*Modus  
vivendi  
1890.*

particulars. Later in the same year negotiations were begun between the British and French governments for a general treaty, in which all outstanding matters of dispute between the two countries should be for ever settled. As regards Newfoundland, the discussion of the French fishery question on the basis of arrangement in the matter of bait and bounties having proved unavailing, it was proposed not to persist further in it, but to put before the French government an arrangement which would terminate the rights of French fishermen to land and dry their fish on the shores of the island, but leave a concurrent right of fishery, the regulation and policing of which would be in the manner provided in the North Sea Fishery Convention of 1881 and the convention of 1887.

On the 8th of April 1904 the Lansdowne-Cambon Convention was signed, which effected a final settlement of the French shore question. For the total abandonment of the French rights compensation was clearly not only due to the individuals actually engaged in the fishing industry, but to the French nation at large. Territorial concessions were therefore made consisting of a modification of the Anglo-French boundary line in the Niger and Lake Chad district, and a re-arrangement of the Gambia-Senegambia frontier, giving Yarbhatenda to Senegambia. The Los Islands opposite Konakry Island were likewise ceded to France. Provision was made for the reciprocal recognition, on the convention coming into force, of a British consul at St Pierre and a French consul at St John's. Claims for indemnity were duly submitted to an arbitral tribunal, composed of an officer of each nation; and at length what is known as the Lyttelton Award, was made as follows:—

General award for French rights . . . . .	\$255,750
Loss of occupation . . . . .	226,813
Effects left by the French on treaty coast. . . . .	28,936

So far as concerned the French, an end was thus put to a situation on the treaty shore, which for nearly two hundred years had given rise to difficulties and anxieties.

Scarce, however, had a year elapsed from the signing of the convention, when another international disagreement connected with the fisheries assumed grave importance. There had long been intense dissatisfaction in the colony over the attitude of the American government and American fishermen towards the colony. The action of the American Senate in rejecting the Bond-Hay treaty negotiated in 1902 stirred the colonial government to retaliatory measures. By virtue of the treaty of 1818 American fishermen enjoyed the following rights: (1) to take fish of every kind on that part of the southern coast of Newfoundland which extends from Cape Ray to Ramea Islands; (2) to take fish of every kind on the western and northern coasts of Newfoundland from the said Cape Ray to the Quirion Islands; and (3) to take fish of every kind on the coasts, bays, harbours and creeks from Mount Joly to the southern coast of Labrador, to and through the straits of Belle Isle, and thence northward indefinitely along the coast. Subject to these limitations American fishermen have a right in common with British fishermen to prosecute their industry within those areas.

The foregoing embraces the whole of their fishing privileges. Every other right that they ever possessed they renounced under the treaty in the following language: "The United States hereby renounce for ever any liberty heretofore enjoyed or claimed by the inhabitants thereof, to take, dry or cure fish on or within three marine miles of any of the coasts, bays, creeks or harbours of His Britannic Majesty's dominions in America not included in the above limits." This renunciation contained but one qualification: "that American fishermen shall be permitted to enter such bays or harbours for the purpose of shelter and of repairing damages therein, of purchasing wood, and of obtaining water and for no other purpose whatever."

Under the Newfoundland Foreign Fishing Vessels Act of 1893 the governor in council was authorized to issue licences to foreign fishing vessels, enabling them to enter any port on the

coasts of the island to purchase bait, ice, supplies and outfits for the fishery, and to ship crews. In 1905 this act was repealed and another passed by the colonial legislature imposing certain restrictions on American vessels, and a further more stringent act in 1906, preventing Newfoundlanders from joining American vessels. These acts were resented by the American government, which, through Mr Secretary Root, called upon the British government to disallow such interferences on the part of the Newfoundland legislature. Lord Elgin's reply was to suggest a *modus vivendi* pending further discussion of the questions at issue. In spite of the colony's energetic protest, a *modus vivendi* was agreed to in October 1906, whereby the Foreign Fishing Vessels Act of 1906 was held in abeyance, and the act of 1905 was held not to apply to American fishing vessels, and light dues were waived, while on the other hand American vessels were to report at the custom house on entry for clearance, and their fishermen were to comply with colonial fishery regulations. As regards Sunday fishing by the Americans, which was an important colonial grievance, the American government consented to waive it, if the use of purse seines by American fishermen were allowed. Lord Elgin's action was considered to be an interference with the internal affairs of the colony and great public indignation was aroused. Retaliatory measures were resolved upon, Newfoundland fishermen being declared liable to fine and imprisonment for selling bait to the Americans or for joining American vessels. The legislature voted an address to the imperial government, protesting against the *modus vivendi*, and this was carried to England in 1907 by Sir Robert Bond, the premier of the colony, but without avail. The matter was referred to the Hague tribunal for arbitration, and pending this the *modus vivendi* (agreed to in 1908) continued in force. The tribunal gave its award in September 1910, the two main points at issue being decided as follows: (a) Great Britain had the right to make regulations as to the fisheries without the consent of the United States, subject to the provisions of the treaty of 1818. (b) The "three-mile limit" in bays (subject to special judgment in individual cases) was to be taken from a line across the bay at the point, nearest the entrance, where a width of ten miles is not exceeded. Among other provisions it was decided that American vessels might employ foreign hands (but these received no benefit under the treaty); also that they might be required to report to customs houses if facilities to do so existed.

Commerce received a shock, but derived a salutary lesson from bank failures which occurred in December 1894. The Union and Commercial banks suspended payment, followed by the suspension of the savings bank, a government institution. This at once lowered the credit of the colony abroad, and caused the utmost misfortune amongst all classes. There is little doubt but that a principal cause of the disaster was the vicious and dangerous system of credit which had been followed by the merchants in their dealings with the "platers" and commission merchants. The insolvent institutions were speedily replaced by branches of three prominent Canadian banks, and a loan of \$1,000,000 procured in London by Mr Bond soon after the debacle served to tide the senior colony over its financial difficulties. A new era of prosperity has since set in.

In politics, apart from the matters already alluded to, there occurred in 1893 the filing of petitions under the Corrupt Practices Act to unseat Sir William Whiteway and his colleagues, who had been successful at the general election of that year. The charges created no little interest in England, and the new government was subjected to much unfair criticism, arising largely from a misapprehension of the political and administrative conditions in the colony. They were examined in detail by the supreme court, which finally pronounced them unsustainable, and the Whiteway government resumed office after a brief period of abdication. On the whole, it may be said that Newfoundland has passed the critical stage in her history. Between 1863 and 1900 it has been estimated that \$12,000,000 worth of copper ore has been exported, and since 1898, when a discovery of iron ore made at Bell Island, Conception Bay, led to important results, the belief in the island's mineral resources, long entertained by geologists, received practical corroboration. In 1900 the British admiralty, acting upon the repeated suggestions of Sir Charles Dilke and others interested in the manning of the navy, decided to initiate a branch of the imperial naval reserve in the colony. In 1901 a difficulty arose as to paying the men, owing to the lack of any provision for that purpose in the Imperial Reserves Act under which they were enlisted. The colony was asked to bear the cost; its refusal was followed (1902) by the enactment of

special legislation rendering the enrolment and maintenance of the reserves in Newfoundland a special imperial undertaking. Several efforts had been and continued to be made to induce Newfoundland to confederate with the Dominion of Canada, but the project never met with any degree of favour with the electorate. Much of the disavowal with which confederation was regarded in the colony was said to be due to Sir John Macdonald's opposition on behalf of Canada to the Bond-Blaine commercial treaty, which was negotiated between an emissary from the government of Newfoundland and Mr Blaine, then secretary of state of the United States of America, in 1890, but was subsequently disallowed at his request by the imperial government. It is, however, probable that the treaty would never have received the sanction of the American Senate. After the insolvency of the colony in 1894-1895, a delegation was sent to Ottawa to ascertain if it were possible to arrange terms of confederation; but Sir Mackenzie Bowell's government objected to the assumption by the Dominion of the entire amount of Newfoundland's debt (\$16,000,000), and the negotiations were abandoned.

**BIBLIOGRAPHY.**—C. Peadar, *History of Newfoundland* (London, 1863); J. Hatton and M. Harvey, *Newfoundland: its History and Present Condition* (London, 1882); M. Harvey, *Newfoundland, England's Oldest Colony* (London, 1897); *Newfoundland in 1897* (London, 1897); *Newfoundland in 1900* (London, 1900); D. W. Prowse, *History of Newfoundland* (2nd ed., London, 1897); *Newfoundland Guide-book* (London, 1905); F. E. Smith, *The Story of Newfoundland* (London, 1901); B. Willson, *The Truth about Newfoundland; the Tenth Island* (2nd ed., London, 1901); A. Bellet, *La Grande Pêche de la morue à la Terre-Neuve* (Paris, 1902); J. G. Millais, *Newfoundland and its Untroudden Ways* (London, 1908); *Colonial and Foreign Office Reports*. (B. W.)

**NEW GLARUS**, a town and a village of Green county, Wisconsin, U.S.A., about 22 m. S.W. of Madison, on the Little Sugar river, a branch of the Rock river. Pop. of the town (1890) 1180; (1900) 1245; (1905) 685; (1910) 627; of the village, which was separated from the town in 1901 (1905) 665; (1910) 708. New Glarus is served by a branch of the Chicago, Milwaukee & St Paul railway. It has agricultural and dairying industries, but little or no manufacturing interests. It had its origin in a colonizing experiment made by the canton of Glarus, Switzerland in 1845. Agents sent by the canton chose the site of New Glarus largely because the rocky slopes of the valley suggested their Alpine home. The advance party then set about constructing houses and sent for the colonists; and some two hundred men, women and children started from Glarus in April 1845 under two leaders chosen by popular vote; misreading their directions the party got by mistake to St Louis, whence they proceeded up the Mississippi to Galena and thence overland to their new home. To all intents and purposes they were an independent people. They expected to be and were self-sustaining, and for a generation or more retained their exclusiveness to a remarkable degree. They brought with them a "form of government" drawn up by the Cantonal Council of Glarus and providing in great detail for a system of schools, for what was practically a state church (Reformed Lutheran) supported by tithes, for a system of poor relief, for a system of courts, and for a set of town officers elected on a limited property franchise. This "form" was to be amended and new laws were to be added, as circumstances should require, in a town-meeting in which the essential features of the referendum were observed. The original plan provided also for an equitable distribution of land so as to give to each head of a family pasture, timber and farm lands. With such adjustments as were found necessary for co-ordination with the town and county governments of Wisconsin, it remains practically the same to this day. The village and town still have an Old World aspect, and the architecture, customs, style of dress and language of the pioneers still persist to a great degree. A famous organization is the New Glarus William Tell Club of sharpshooters. The village owns its water-works and its electric lighting plant.

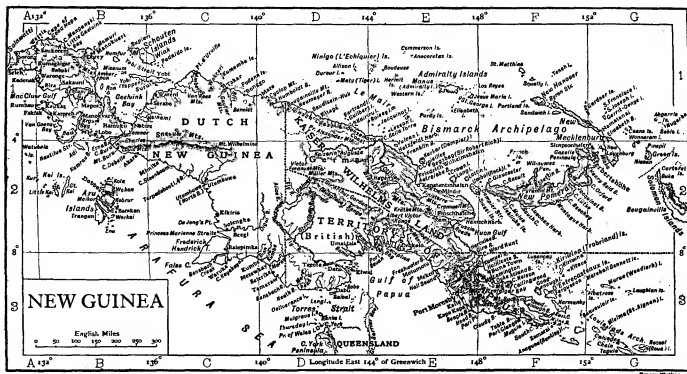
**NEW GLASSOW**, a manufacturing and mining town of Pictou county, Nova Scotia, Canada, on the East river, near its entrance into Pictou Harbour, and the Intercolonial railway, 104 m. N.E. of Halifax. Pop. (1901) 4447. Extensive coal mines are in the vicinity, and there are manufactures of iron and steel, mill machinery, door and sash factories, &c., as well as several ship-building yards.

**NEW GRANADA** (Span. *Nueva Granada*), the title under Spanish colonial administration of that part of South America now known as the republic of Colombia, which at one time was extended to include Venezuela and Ecuador. It also was for a time the title of the united territories of Panama and Colombia under republican auspices. The Bogotá plateau, then inhabited by a partly civilized Indian nation known to the Spaniards as Chibchas, or Muyscas (the second name seems to have been applied to them through a misunderstanding, the word meaning "men"), was invaded from the Caribbean coast and conquered in 1537 by Gonzalo Jiménez de Quesada, who, in honour of his native province, called it the "Nuevo Reino de Granada." The title at first applied only to the plateau regions of Colombia, as the coast provinces had been previously occupied and named. In 1550 an *audiencia real* under the viceroyalty of Peru was established at Santa Fé (Bogotá), but in 1564 this isolated group of Spanish settlements was transformed into a presidency. In 1718, owing to the unmanageable size of the viceroyalty of Peru, it was divided and a new viceroyalty was created from the various provinces lying in the north-western angle of the continent, extending from Tumbez northward to the northern limits of Panama, and eastward to the Orinoco, to which the name of Nueva Granada was given. The first viceroy was Pedroza y Guerrero, but his successor, Jorge Villalonga, resumed the title of president, and it was not until 1739 that the title of viceroy was definitely established. The new viceroyalty included the provinces of Tierra Firme (now the republic of Panama); Maracaibo, Caracas, Cumana and Guyana (now included in Venezuela); Cartagena, Santa Marta, Rio Hacha, Antioquia, Pamplona, Socorro, Tunja, Santa Fé, Neiva, Mariquita, Popayan and Pasto (now included in Colombia); and Quito, Cuenca and Guayaquil (now included in Ecuador). In 1777 the provinces of Maracaibo, Caracas, Cumana and Guyana were detached from the viceroyalty to form the captaincy-general of Caracas; otherwise it remained as above until the termination of Spanish rule in South America.

For the republic of Colombia (1819-1830), the republic of New Granada (1831-1861), the United States of Colombia (1861-1886), and the republic of Colombia (1886 to date), see **COLOMBIA**.

**NEW GUINEA**, the largest island (excluding Greenland) in the world, lying between the equator and 12° S. and 130° 50' and 151° 30' E., separated from Australia by Torres Strait and having the Arafura Sea on the south-west. It is divided politically between Britain (south-east), Germany (north-east) and Holland (west), the Dutch territory occupying about 48.6% of the whole area, the German 28.3% and the British Territory of Papua 23.1%. The total area is estimated to be 312,329 sq. m.

New Guinea was probably in Miocene times, if not later, united to the northern part of Queensland. The deeply indented shore of the Gulf of Papua forms the boundary of the subsided area between the two countries, and from it the land stretches out for 200 to 300 m. north and west on both sides of the Fly river in vast plains, little elevated above sea-level. From Cape Buru westwards precipitous limestone cliffs, several hundred feet high, face the sea and rise into forest-clad mountains behind. The northern extremity of New Guinea is all but severed from the mainland by the deep MacCluer Inlet, running eastwards towards Geelvink Bay which deeply indents the northern coast. Southwards from Geelvink Bay the north-east coast is more regular than the south-western. Off its coast-line, on the parallel of 6° S., lies the vast Bismarck Archipelago, of which New Pomerania (Neu Pommern) is the most important member; and, on the parallel of 10°, the d'Entrecasteaux Islands, with the Marshall Bennett group to their north-east; while stretching out from the south-east promontory of the mainland is the Louisiade Archipelago. The Great Barrier Reef of Australia can be traced more or less continuously round the Gulf of Papua and along the south-east coast to the extremity of the Louisiades. In a general way it may be said that on the west coast of New Guinea, from Cape Buru to the Louisiades, the sea is shallow, while on its steeper eastern side the water close in-shore is often too deep



for safe anchorage. The islands on the southern margin of the Louisiade Archipelago are raised coral reefs, but the majority are mountainous, rarely, however, exceeding 3000 ft.; all of them are richly forested, but of little agricultural value. The volcanic d'Entrecasteaux Islands are mostly larger, more elevated (the highest being 8000 ft.), and stand in deeper water than the Louisiade group. To the east of Kiriwina (Trobriand) lies a small group of uniquely formed islets, each of which is completely surrounded by a steep forest-clad marginal rampart of coral 300 to 400 ft. high, concealing a depressed inhabited central plateau.

Starting in the southern extremity of New Guinea from an abrupt face some 3000 ft. high, and traversing its centre nearly parallel to both coasts, run high ranges of mountains, which, if not continuous, merge into each other in the same general direction. The Owen Stanley range—its highest summit, named by Huxley in 1850 Mount Owen Stanley, 13,120 ft.—the Albert Victor Mountains, the Sir Arthur Gordon range, and the Bismarck Mountains form a backbone united probably with the Sneeuw (Snowy) Mts., where perpetual snow was found by Dr. Lorentz in 1909 at 14,635 ft., and the height of Mt. Wilhelmina was fixed at 15,580 ft. This height may be exceeded by Mt. Carstenz. Other ranges, mostly of lower altitude, run parallel mainly to the east and west coasts. The most important and best-known rivers are the Amberno, in the north, discharging by a wide delta at Point d'Urville; the Kaiserin Augusta, which, rising in the Charles Louis range, and entering the Pacific near Cape della Torre, is navigable by ocean steamers for 180 m.; the Otilien, a river of great length, which discharges into the sea a short distance south of the last named; and the Mambare, navigable by steam-launch for 50 m. which drains the eastern aspect of Wasigororo Mountains and enters the sea near the Anglo-German boundary. Below 8° S. the narrowness of the country precludes the existence of any very important rivers on either coast. The Purari, however, whose delta is 20 m. long by 20 broad, is navigable for 120 m. by steam-launch, while the Fly has been traversed by the same means for 500 and by a whale-boat for over 600 m. The latter drains an enormous tract of country, which is so little elevated above the sea-level that it can never be of any agricultural or commercial value. West of 141° E. the geographical features of the coast, except in the region of MacCluer Inlet and Geelvink Bay, are very little known, and those of the interior even less.

**Geology.**—The geology of New Guinea is best known from the report of A. Gibb Maitland (*Ann. Rep., British New Guinea, 1891-1892; Parl. Papers, Queensland, 1893, C.A. 1. 53-85, with 3 maps and 3 plates; bibliography, p. 85*), which shows that the axis of the territory is a high range, composed of slates and schists of undetermined age, with intrusive plutonic rocks. In the district around Port Glasgow, on the south coast of the eastern peninsula, are the Boioro limestones, also of unknown age; they are lead-coloured, brecciated limestones with interbedded dolerites. Some Cretaceous or Upper Jurassic rocks occur in the basin of the Fly river. The Port Moresby beds are Cainozoic. They are highly inclined, and occupy a large range of country along the south coast, and include the Macgillivray Range, to the north-east of Beagle Bay. They are marine and probably Miocene; and range up to the height of 800 ft. above the sea, approximately the same limit as in Victoria. The Kevori grits, and the raised coral reefs are upper Cainozoic, and perhaps Pleistocene; but the reefs occur inland up to a height of 2000 ft. and their range back in time has not been fixed. The volcanic series include the rhyolite of Nell Island, some obsidian, and the sheets of basalts which form the Cloudy Mountains, Mount Dayman and Mount Tafalgar (an active volcano), and also cover wide areas to the south and west of the Owen Stanley Range. Most of western British New Guinea consists of recent superficial deposits, in the basin of the Fly river. The Louisiade and the d'Entrecasteaux Islands consist of the same slates and schists as form the main axis of the eastern peninsula, and they are auriferous. The geology of the rest of New Guinea is imperfectly known. It appears to consist in the main of a continuation of an axis of old schists and slates, with granite intrusions, and flanked by coastal plains with Cretaceous or Jurassic, and Miocene beds, with Pleistocene sands and reefs and volcanic rocks. In the north-west coal deposits occur. Fergusson Island clearly shows remains of extinct craters, and possesses numerous hot springs, saline lakes and solfatarae depositing sulphur and alum. In Murua (Woodlark I.) are quarries of the banded quartzite from which the best stone axes found throughout south-east New Guinea are made. In Rossel Island (Roua or Arova) occur crystalline schistose and volcanic rocks, and in Misima (St Aignan) limestones and lavas in addition. Nearly all the rivers in New Guinea yield "colours" of gold, but only in the Louisiade Archipelago has enough been discovered to constitute the district a goldfield. No auriferous reefs have been found. Black magnetic iron sand covers the shore in Milne Bay. Coal has been observed in the Purari sandstones. In the Gira river the valuable alloy osmium has been discovered. Earthquakes are rare on the mainland, but not infrequent in Bismarck and d'Entrecasteaux archipelagos.

**Climate.**—Since the mountains as a rule traverse the island parallel to its coasts, the eastern shores have far less rain than the western. The amount which falls, chiefly at night, varies from 30 in. on some parts of the coast to 130 at others, and to a far greater but unknown amount in the mountains. Throughout the dry or cool season the wind blows steadily and almost uninterruptedly (except for an hour or so forenoon and afternoon) from the south-east. The temperature

has an extreme range of from 72° to 95° F., with a mean of about 80°. At an elevation of 3000 ft. the climate is pleasantly cool; at 13,000 ft. ice forms in the night, but disappears with the heat of the sun. No snow is known certainly to fall, though it is alleged to have been seen from the sea lying on the summits of the Charles Louis range. Fever is very prevalent on the coasts, and even in the interior at various elevations. The climate is generally of a malarial character, it is persistently recurrent, and slowly saps and wears out the constitution; too often it is virulent and rapidly fatal.

**Fauna.**—New Guinea shares in the poverty in mammals of the Australian sub-region. Monotremes (2 species) and marsupials (4 families and 44 species) predominate, but are not abundant. Among the latter two genera, *Distachurus* and *Dorcopsis*, are peculiar. A pig (*Sus papuensis*), a dingo, several species of mice (of which *Chiropomys* is a peculiar genus), a few squirrels, and a considerable number of *Chiroptera* (bats) inhabit the country. The island is specially remarkable for the number and beauty of its birds. The most recent lists record over 500 species as found in the Papuan area, and of these between 50 and 60 genera are peculiar to it. The birds of paradise, which are confined to the sub-region, give special celebrity to its fauna. Between 70 and 80 species have already been described, many of them the most gorgeously adorned, and others, such as the *Pteridophora alberti*, the most wonderful of feathered creatures. They are absent from the Louisiades, but species occur in the d'Entrecasteaux Islands which may not have been seen on the mainland opposite. The zoology of the Bismarck Archipelago is little known. The species of birds so far described (from a number 178 (referable to 38 families), of which 74 are peculiar to it, though closely allied to Papuan forms. It contains, however, no *Paradisæidae*. The *Amphibia*, to which the sea is a barrier, are almost exclusively of Australian affinities. Turtles and tortoises are plentiful on the coast. *Ceratochelys insculpta* of the Fly river, a chelonian peculiar to New Guinea, is remarkable in having its nearest affinities (as far as the Papuan tortoises) with South American species. Of the lizards, 3 of the 6 species of *Varanidae*, 16 of the 30 *Scincidae*, 8 *Gekkonidae*, and 8 out of the 11 *Agamidae* are peculiar. Salamanders, toads and frogs are numerous, and crocodiles abound. Only 4 genera and 5 species of snakes are peculiar to New Guinea, many of them poisonous. Butterflies, moths and bees are very abundant, the former being remarkable for their size and splendid coloration; but these groups have not been investigated exhaustively enough to afford a correct idea of their number or their true affinities. Although the list of *Coleoptera* almost unknown, and represents a fair proportion of the species remaining to be discovered. The land molluscs show relationship with the Indian and the Malayan sub-regions; but many forms have here their centre, and have spread hence into Australia and the Pacific islands.

**Flora.**—Most of the foreshores of New Guinea are eucalyptus-dotted grass lands; in the interior dense forests prevail to a height of many thousand feet. Vast tracts of the country have been, however, deforested by fire, and these are covered by the tall impenetrable grass, *Imperata arundinacea*. So far the highest altitudes yet botanically investigated are those of the Owen Stanley range and the mountains in Kaiser Wilhelm's Land, but of the flora of the highest range of all—the Charles Louis mountains—nothing is known. The vascular plants already described number about 1500 species. In the low and sub-mountainous lands the flora is a mixture of Malayan, Australian and Polynesian forms. There are, according to Müller, twice as many palms known from New Guinea as from Australia. The alpine flora, beginning at 6000 ft., is specially characterized by the rhododendron species (*draucaria* and *Lilium*) and palms, by numerous superb species of *Agopetes* (*Ericaceae*), and on the summits by an extraordinary association of species characteristically European (*Rubus*, *Ranunculus*, *Leontodon*, *Aspidium*), Himalayan, New Zealandian (*Veronica*), Antarctic and South American (*Drymus*, *Libocedrus*). Good pasture grasses are numerous, but pasture lands are limited. The usual tropical food-plants are cultivated. Tobacco has been found growing in the interior, and may be indigenous, as is in some districts the Kava pepper (*Piper metasticum*). Dr. Dorey a cotton plant (*G. trilobatum*) grows wild, and is also cultivated.

**Natives.**—So large an area of New Guinea remains unexplored that it is impossible, except approximately, to state the number of its inhabitants, but probably 600,000 is under rather than over the mark. The people are broken up into numerous isolated tribes differing greatly in feature, colour and language. Ethnically they belong as a whole to the Melanesian division of the Indo-Pacific races. The predominant tribe are the Papuans (*g.s.*), who are found here in their greatest purity and in the highest altitudes of the whole island except its eastern extremity. The New Guinea native is usually of a negroid type with fine physique, but in the Arfak mountains in the north-west, and at points on the west and north coasts and adjacent islands, the very degraded and stunted Karons are found, with hardly the elements of social organization (possibly the aboriginal race unmingled with foreign elements), and resembling the Aetas or Negritos of the Philippines, and other kindred tribes in the Malay Archipelago. On the banks of the Fly river d'Albertis observed at least two widely differing types, those on its upper course bearing some resemblance to the tribes of the

eastern coast. Here, wedged in among the ruder Papuans, who reappear at the extremity of the peninsula, a very different-looking people are found, whom competent observers, arguing from appearance, language and customs, assert to be a branch of the fair Polynesian race. But they are obviously of mixed blood. On the west coasts there is a semi-civilization, due to intercourse with Malays and Bugis, who have settled at various points, and carry on the trade with the neighbouring islands, in some of which, while the coast population is Malay or mixed, that of the interior is identical with the people of the mainland of New Guinea. On the west coasts Mahomedan teaching has also some civilizing effect. Many of the tribes at the west end of New Guinea are, at all events in war time, head-hunters, and in the mountains cannibals. Cannibalism, in fact, is practised here and there throughout New Guinea. The frequent hostility and mistrust of strangers are partly due to slaughtering raids and ill-treatment by traders, but the different tribes vary much in character. Thus in the mountains of the north-west, the Karons live by plunder, or by disposal of slaves or bird skins; while their neighbours the Kebars are a peaceful agricultural people. The mountain tribes are usually despised by their coast neighbours, but in the south of west New Guinea the coast people live in perpetual rivalry of their inland neighbours.

At Humboldt Bay the people are ready to trade, as are the tribes at Astrolabe Bay; here the Russian Mikheko Maclay lived for some time, and was favourably impressed by the natives. Still farther east, the plateaus of the Finisterre ranges are highly cultivated and artificially irrigated by a comparatively fair people. Many tribes in the south-west seem to be migratory. At Princess Marianne Straits tribes much wilder than those farther west, naked and painted, swarm like monkeys in the trees, the stems of which are submerged at high tide. But the Torres Straitslanders are employed by Europeans in the pearl shell industry, and are good labourers; and in some of the Kei and Aru Islands the Papuan inhabitants are engaged in Christian communities. The people of the south-east peninsula are generally far from ferocious. Englishmen, wandering inland and losing their way, have been found and brought back by them. Their manners are more courteous, their women better treated, than is usual with Papuans, but they show perhaps less ingenuity and artistic taste. Their children, in the mission schools, show much intelligence.

**Exploration and Annexation.**—Though probably sighted by Antonio d'Abreu, 1511, New Guinea was apparently first visited either by the Portuguese Don Jorge de Meneses, driven on his way from Goa to Ternate in 1526 to take shelter at "Isa Versija" (which has been identified with Warsia, a place on the N.W. coast, but may possibly be the island of Waigeu), or by the Spaniard Alvaro de Saavedra two years later. The name of "New Guinea" was probably given by Ortiz de Retez, or Roda, who in 1546 first laid down several points along the north coast. In the same and the two following centuries, though the coasts were visited by many illustrious navigators, as Willem Schouten and Jacob Lemaire, Abel Tasman, William Dampier, L. V. de Torres, L. A. de Bougainville and James Cook, little additional knowledge was gained. This was due first to the difficulties of the navigation, next to the exclusiveness of the Dutch, who, holding the Spice Islands, prevented all access to places east of them, and lastly to the stream of enterprise being latterly diverted to the more temperate regions farther south. The Dutch barrier was broken down by the arrival of Dampier and other "interlopers" from the east, and of emissaries from the (English) East India Company in search of spice-bearing lands. The voyage of Thomas Forrest (1774) in the "Tartar galley" of 10 tons, and his account of New Guinea (*Voyage to New Guinea and the Moluccas*, London, 1780), are still full of interest. New Guinea was actually annexed in 1793 by two commanders in the East India Company's service, and the island of Manusari in Geelvink Bay was held for some months by their troops. After the peace of 1815 Dutch surveying expeditions to the west coasts became numerous, and in later times scientific explorers penetrated many of the unknown parts of Dutch New Guinea, such as A. R. Wallace (1856-1863), Odoardo Beccari (1871, 1875 and 1876), and Maria d'Albertis (1871-1878). Important expeditions were those of P. van der Crab, J. E. Teysmann, J. G. Coorengel, A. J. Langeveldt van Hemert and P. Swaan, undertaken for the Netherlands Indian government 1871-1872, 1875-1876 (reports published at The Hague in 1879); and of C. B. H. von Rosenberg in the Geelvink Bay districts in 1869-1870 (report published at The Hague in 1875). Subsequently to the visits of J. A. d'Entrecasteaux (1793) and Dumont d'Urville (1827-1840), the eastern coasts were surveyed by Captains F.P. Blackwood (1835),

Owen Stanley (1848), Charles B. Yule (1864), and other British officers, including J. Moresby (1874). Among other explorers in this period the following may be mentioned: Nicholas von Miklucho Maclay in 1870, 1877 and 1879-1881, in the Astrolabe Bay district, &c.; the missionary, Rev. S. Macfarlane (1875, Fly river, &c.); about 1876-1880 the north-east coasts and adjacent islands were explored by the Rev. G. Brown and by Wilfred Powell, and in 1882 Dr Otto Finsch, whose name is well known in connexion with scientific work in New Guinea, made valuable explorations in the neighbourhood of Port Moresby and the Loluki river.

The surveys and reports of Captain Moresby in 1874 brought home to Queensland (and Australia generally) the dangers possible to her commerce were the coasts opposite to Torres Strait and the entrance to the splendid waterway inside the Barrier Reef to fall into the possession of a foreign power. By authority, therefore, of Queensland, the mainland of New Guinea, opposite her shores east of the 141st meridian, was annexed to that colony in 1883. But this action was disallowed by the British government as Yule's and Moresby's had been. Finally, however, in 1884 a British protectorate was authoritatively proclaimed by Commodore Erskine over the region "lying between the 141st meridian eastward as far as East Cape, with the adjacent islands as far as Kosman Island." German New Guinea was annexed on the 16th of November 1884, when the German flag was raised in Friedrich Wilhelmshafen and a trading company was established on the north-east coast, and in 1885 the two countries agreed to fix their boundaries through the then neutral areas of the country. The result of this was the assignment to Great Britain of the portion now known as the Territory of Papua (British New Guinea), lying between the extreme limits of 5° and 12° S. and 141° and 155° E. To Germany were assigned all the territory and islands to the north of the British boundary under the name of Kaiser Wilhelms Land, while all to the west of the 141st meridian remained under its old flag as Dutch New Guinea.

Since this period explorers and investigators have been almost constantly at work. There may be mentioned the work of the Rev. J. Chalmers on the coast of the Gulf of Papua (1893), and of officers of the German New Guinea Company in the ship "Ysabel" on the coasts and among the islands of the German territory; the expedition which crossed the south-eastern peninsula from Huon Gulf of which both the leaders, O. Ehlers and M. Piering, lost their lives (1895), the important German expedition under C. Lauterbach (1896), and the various explorations carried out by or at the instigation of Sir William MacGregor, including a crossing of the island from the mouth of the Mambare river to that of the Vanapa, and a second crossing in the reverse direction (1897). Ethnographical researches have been prosecuted by Messrs C. G. Seligmann and W. Mersh Strong, and others. The reports of travellers and of various missionary societies have thrown a great deal of light on the natural history of the island, on its resources, and the islanders.

#### BRITISH NEW GUINEA

The British Territory of Papua has an area of about 90,540 sq. m. and a population estimated at 400,000, of whom about 600 are Europeans. The Protectorate, as declared in 1884, with its seat of government at Port Moresby, was subdivided by the three Australian colonies of Queensland, New South Wales and Victoria, and lasted, under the administration of two successive special commissioners (Major-General Sir Peter Scratchley and the Hon. John Douglas), till the 4th of September 1888, when it was proclaimed by the first Administrator—afterwards Lieutenant-Governor—Sir William MacGregor, a possession of Queen Victoria. Its constitution was that of a crown colony in association with Queensland; but in 1901 the federal government took control of the territory and in 1906 a proclamation by the governor-general of the commonwealth gave it the name of the Territory of Papua. The lieutenant-governor is aided by an executive and a legislative council, and advised by a native regulation board. Justice is administered by petty sessions in the six magisterial districts into which the possession is divided, with a central court at Port Moresby (which, however, sits elsewhere as necessary) having the jurisdiction of a supreme court, from which in certain cases an appeal lies to the supreme court of Queensland.

Order is maintained by an armed constabulary force, under a European officer, of about 180, almost all natives from different districts, whose members are found to be very efficient and trustworthy. The expenditure is about £38,000 annually, and the revenue, mainly derived from customs duties, is rapidly increasing. Only £5110 in 1895, it was £11,683 in 1899 and £19,107 in 1905.

*Commerce and Trade.*—The making of mats, fishing-nets, shell ornaments, decorated gourds, and stone implements, and the manufacture of pottery, canoes and sago, constitute the chief native industries, which are the subject of barter between different regions. European industries include gold mining, in which 500 miners, besides natives, are engaged (chiefly in the Louisiade Archipelago), and the bêche de mer and pearl-shell fisheries, which were formerly more productive than at present. Copra is naturally largely prepared, as coco-nut palms are very numerous, and are extensively planted every year. A small amount of tortoise-shell is collected. The rubber industry is, according to Sir W. MacGregor, "important and promising." Species of *Palauquium*, the genus from which, in the Indian Archipelago, the best gutta-percha is obtained, occur on the hills, and from their cultivation there might in time be obtained a large revenue independently of European labour. Timber of economic value is scarce. Red cedar (*Cedria*) abounds in the riverine flats, but the quality is poor and commercially valueless; and oaks are plentiful, but the wood is coarse. Small quantities of ebony and sandal-wood are exported. "There can be no reasonable doubt that the sugar-cane, which is native and present in a great many varieties, sago, cotton, probably also indigenous and of exceptionally fine quality, will eventually be valuable" (MacGregor). The trade of British New Guinea is exclusively with the Australian colonies. Imports were valued at £72,286 in 1899-1900 (an increase of over £200,000 in the year), and exports (including the gold mines) at £56,167, while in 1905 the figures were £67,188 for imports and £73,669 for exports, and in 1906 £79,671 and £80,290 respectively.

#### GERMAN NEW GUINEA

The German protectorate of New Guinea, so called after the island which contributes the greatest area, comprehends, besides Kaiser Wilhelms Land, the islands which are now commonly called the Bismarck Archipelago—viz. New Pomerania, New Mecklenburg, with New Hanover and the Admiralty Islands and the Solomon Islands (Bougainville and Buka). There are besides nearly 200 smaller islands and islets scattered among their greater neighbours. In 1884 New Guinea was absolutely wild, not a single white man living on what is now the German part. On the islands New Pomerania and Mioko only two trading firms had their establishments; and on New Lauenburg the Wesleys had a mission station. After the annexation commercial enterprise set in at once, hand in hand with political administration. Now on the mainland and in the islands plantations have been established and tobacco and cotton have been successfully grown. Three German mission societies formed settlements on New Guinea, with a branch one on the Gazelle peninsula. The protectorate is included in the Universal Postal Union; each harbour has its post office, also a leading official with a number of assistants to control the natives and the revenue. It is divided into two districts with separate administrations, New Guinea and the Bismarck Archipelago; over both presides an imperial governor, the seat of government being Herbertshöhe in New Pomerania. A small police force of natives has been formed. In each district there is a registry of deeds and a court of law, and in New Guinea a court of appeal, of which the governor is president. A line of steamers plies between New Guinea, the Bismarck Archipelago and Singapore. A special silver coin of rupee value has been introduced. The area of Kaiser Wilhelms Land is approximately 70,000 sq. m. It is impossible to speak with any precision of the number of the native population, but the white population in 1906 was 149.

The revenue of German New Guinea is derived from taxes, dues and licences, and amounted on the 31st of March 1892 to about £3000; on the same rate, 1901, to £3750. The annual revenue is averaged at £5000, and the expenditure at £4200. The New Guinea Company was to receive £20,000 for transferring proprietorship to government, which took over the administration in 1899. In 1905 imports into Kaiser Wilhelms Land were valued at £33,316, and exports at £7702, and the estimated expenditure for 1907-1908 of £76,000 included an imperial subvention of £57,696. The chief harbours are Friedrich Wilhelmshafen and Konstantinshafen.

## DUTCH NEW GUINEA

Dutch New Guinea comprises all the western portion of the island. The boundary on the east, separating it from British New Guinea and German New Guinea, was finally settled in 1895. Starting from the south coast, it follows  $141^{\circ} 1' 48''$  E. up to the Fly river, which is mounts until  $141^{\circ} 1'$  is reached, when it once more follows the meridian up to the north coast. The area of the territory is 151,789 sq. m., and the inhabitants have been conjectured to number some 200,000. A few missionaries have established themselves, but otherwise the Dutch have scarcely occupied their possession, which at present merely forms part of the residency of Ternate in the Moluccas. Dutch New Guinea, however, has better natural advantages than either the British or German possessions in the island, and should eventually prove of real value to the Netherlands. The claims to superiority over New Guinea on the part of the rulers of some of the small neighbouring islands date at least from the spread of Islam to the Moluccas at the beginning of the 15th century, and were maintained by the Malay rulers both of Bachian and of Gebeh and afterwards by the sultan of Tidore. When the Dutch first came to these seas it was their policy to ally themselves with certain chiefs, and support their claims over various islands, so as to extend their own commercial monopoly; and they therefore supported the claims (admitted by Great Britain in 1814) of the sultan of Tidore over both the Raja Ampat (i.e. the four Papuan kingships, Waigeu, Salawatti, Misol and Waigamma on Misol Island) and certain islands or points on the north-west coast of New Guinea. Nominally the sultan of Tidore is still the suzerain of western New Guinea, but his authority is scarcely recognized, except on some few shores and adjacent islands, and practically Dutch New Guinea used to be administered partly from Ternate and partly from Timor, upon more peaceful lines than was the case when the rule of the Dutch in New Guinea largely consisted of the sending of a warship now and again to some distant island or bay to burn a *kampung*, to punish rebellious villagers, and thus assert or reassert Dutch authority, or that of the sultan, who is their vassal. In 1901, however, a more serious effort was made to establish some kind of government in the southern province of Dutch New Guinea, at Merakway, where a small Dutch-Indian garrison was stationed with the professed object of preventing raids by bands of savages into the British territory near by. Such raids had been rather frequent, the invaders attacking the natives who live under British protection, burning their huts, murdering the men, carrying off the women and children as slaves, and returning to their own haunts laden with booty. There is an assistant Resident at Merakway, whose immediate chief is the Dutch Resident at Ternate, and who is the civil administrator of the province of southern Dutch New Guinea. Assistant Residencies have also been established at Manokvany in northern Dutch New Guinea, which has been formed into a province, under Ternate, and at Fakfak, in western Dutch New Guinea, likewise erected into a province, also under Ternate. By 1902, therefore, Dutch New Guinea formed a government, with its headquarters at Ternate, divided into the three provinces named. At regular intervals the steamers of the Dutch Royal Steam Packet Company call at Dorey and other points, while administrative posts have been established elsewhere in lieu of others previously attempted but abandoned.

A curious discussion arose in the Dutch states-general when the government was seeking legislative sanction for the above measures, with a provisional credit to cover the first establishment expenses. It was seriously contended in one part of the house that, as eminent men of geographical and ethnographical science had settled the question whether New Guinea belongs to Asia or Polynesia in favour of the latter, a New Guinea colonization scheme could not properly be proposed and decided upon in a section of the Dutch-Indian budget. This budget concerned only the Asiatic possessions of Holland, and not the Polynesian ones, and Dutch New Guinea must, consequently, have its own budget. Finally, the majority of the states-general, backed by

government, decided that New Guinea must still be reckoned to belong to Asia.

**AUTHORITIES.**—Narratives of the various explorers mentioned: E. C. Rye, "Bibliography of New Guinea" (complete in 1883), in *Supplementary Papers, R.C.S.* (1884); H. Haga, *Nederlandsch Nieuw-Guinea en de Pappasche Eilanden, Historische Bijdrage, 1500-1853* (Batavia, 1884); H. H. Romilly, *The Western Pacific and New Guinea* (London, 1886); R. Parkinson, *Im Bismarck Archipel* (Leipzig, 1887); C. Kinloch Cooke, *Australian Defences and New Guinea* (London, 1887); J. Strachan, *Explorations and Adventures in New Guinea* (London, 1888); H. O. Forbes, "British New Guinea as a Colony," in *Blackwood's Magazine* (July 1892); J. P. Thomson, *British New Guinea* (London, 1892); L. Kärnbach, *Die bisherige Erforschung von Kaiser Wilhelmsland* (Berlin, 1893); F. S. A. de Clercq and J. D. E. Schmetz, *Ethnographische beschrijving van de West- en Noordkust van Nederlandsch Nieuw-Guinea* (Leiden, 1893); A. C. Haddon, *Decorative Art of British New Guinea*, Royal Irish Academy (Dublin, 1894); "Studies in Anthropogeography of Br. New Guinea," in *Geograph. Journ.* vols. xvii., xviii.; "Geographische Untersuchungen in der Westhälfte von New Guinea," in *Report of Sixth International Geographical Congress* (London, 1895); J. Chalmers, *Pioneer Life and Work in New Guinea* (London, 1895); Sir W. MacGregor, *British New Guinea* (London, 1897); H. Cayley-Webster, *Through New Guinea* (London, 1898); K. Semon, *Im Australischen Busch und an den Küsten des Korallen Meeres* (Leipzig, 1899); *Nachrichten über Kaiser Wilhelmsland* (Berlin, 1897-1899); Joachim Graf von Teill, *Stadten und Bebauungen in Ost- und Südost-Neuguinea* (Brunswick, 1899); M. Krüger, *New Guinea* (Berlin, 1899); K. Blum, *New Guinea and der Bismarck Archipel* (Berlin); *Stanford's Compendium of Geography and Travel: Malaysia and Pacific Archipelagoes* (new issue, edited by Dr F. H. H. Guillemaud, London); *The Cruise of the "Marchesa"* (1894), by the same (second volume); *British Empire Series: "Australasia"* (London, 1900); E. Tappenbeck, *Deutsch Neuguinea* (Berlin, 1901); J. Schmetz, *Beiträge zur Ethnographie von Neuguinea* (Leiden, 1905), sq.; A. E. Pratt, *Two Years among New Guinea Cannibals* (London, 1906); *Annual Reports on British New Guinea*.

**NEW HAMPSHIRE**, a North Atlantic state of the United States, one of the New England group, and one of the Original Thirteen, lying between latitudes  $42^{\circ} 40'$  and  $45^{\circ} 18' 23''$  N., and between longitudes  $70^{\circ} 37'$  and  $72^{\circ} 37'$  W. It is bounded N. by the Canadian province of Quebec; E. by Maine, by the Salmon Falls river, which separates it in part from Maine, and by the Atlantic Ocean; S.E. and S. by Massachusetts; W. and N.W. by Vermont (from which it is separated by the Connecticut river—low water mark on the W. bank of the Connecticut is New Hampshire's W. boundary), and by Halls Stream which separates it from Quebec. The state has an area of 9341 sq. m., of which 310 sq. m. are water surface.

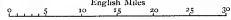
**Physical Features.**—The delightful scenery of mountains, lakes, streams and woodlands gives to the greater part of New Hampshire, which is in the New England physiographic province, the appearance of a vast and beautiful park; and the state is a favourite summer resort. In the N. central portion, the White Mountains, a continuation of the Appalachian system, rise very abruptly in several short ranges and in outlying mountain masses from a base level of 700-1500 ft. to generally rounded summits, the heights of several of which are nowhere exceeded in the eastern part of the United States except in the Black and the Unaka mountains of North Carolina: seventy-four rise more than 3000 ft. above the sea, twelve more than 5000 ft., and the highest, Mount Washington, attains an elevation of 6293 ft.

The principal ranges, the Presidential, the Franconia and the Carter-Moriah, have a north-eastern and south-western trend. The Presidential, in the north-eastern part of the region, is separated from the Franconia on the south-west by the Crawford, or White Mountain Notch, about 2000 ft. in depth, in which the Ammonoosuc and Saco rivers find a passage, and from the Carter-Moriah, parallel to it on the east, by the Glen-Ellis and Peabody rivers, the former noted for its beautiful falls. On the Presidential range, which is about 50 m. in length, are Mount Washington and nine other peaks exceeding 5000 ft. in height: Mount Adams, 5805 ft.; Mount Jefferson, 5725 ft.; Mount Sam Adams, 5585 ft.; Mount Clay, 5554 ft.; Boot Spur, 5520 ft.; Mount Monroe, 5390 ft.; J. Q. Adams Peak, 5384 ft.; Mount Madison, 5380 ft.; and Mount Franklin, 5028 ft. On the Franconia, a much shorter range, are Mount Lafayette, 5269 ft.; Mount Lincoln, 5098 ft.; and four others exceeding 4000 ft. The highest peak on the Carter-Moriah range is Carter Dome, 4860 ft., but seven others exceed 4000 ft. Loftiest of the isolated mountains is Mount Moosilauke, noted for its magnificent view-point 4810 ft. above the sea. Separating Franconia and Pemigewasset ranges is the romantic Franconia Notch, overlooking

# NEW HAMPSHIRE and VERMONT

Scale, 1:845,000


English Miles



County Seats

County Boundaries

Railroads



Longitude West 72° of Greenwich



which from the upper cliffs of Profile Mountain is a remarkable human profile, *The Great Stone Face*, immortalized by Nathaniel Hawthorne; here, too, is the Franconia Flume, a narrow upright fissure, 60 ft. in height, with beautiful waterfalls.

The whole White Mountain region abounds in deep narrow valleys, romantic glens, ravines, flumes, waterfalls, brooks and lakes. The part of the state which lies N. of the White Mountains is covered by ridges and wide, winding valleys, the ridges rising occasionally to heights of 2000 ft. or more. The south of the mountains is a plateau-like surface—a part of the New England Uplands—broken by residual mountains, or "monadnocks" (a term derived from Mount Monadnock, 3186 ft. high, near the S.W. corner of the state) and lenticular hills, or drumlins, but having a general S.E. slope toward the sea, extends from the intervals of the Connecticut river to the E. border of the Merrimac Valley. Between the Merrimac Valley and the sea is the only low surface in the state; a considerable portion of this region is less than 500 ft. above the sea, but even here are numerous ridges 1300 ft. in height, or more, and small drumlins. The seashore, about 18 m. in length, is for the most part a low sandy beach; here and there, however, especially to the northward, it is somewhat rocky, and to the southward are two bays. The only harbour is at Portsmouth near the mouth of the Piscataqua. About 9 m. from the shore are the bleak and nearly barren Isles of Shoals, nine in number, a part of which belong to New Hampshire and a part to Maine.

Extending from Mount Monadnock in Cheshire, the S.W. corner county, to the headwaters of the Connecticut river in the N.E. corner is a wide, winding valley, which the state is richly furnished with. Long Island Sound by the Connecticut and its tributaries and E. of which it is drained south-eastward into the Atlantic Ocean principally by the Merrimac in the S., the Saco and the headwaters of the Merrimac in the White Mountain region, and the Androscoggin in the N. The Piscataqua is a tidal estuary fed chiefly by the Salmon Falls, Lamprey and Exeter rivers. The headwaters of the rivers are for the most part mountain streams or elevated lakes; farther on their swift and winding currents—flowing sometimes between wide intervals, sometimes between rocky banks—armed by numerous rapids and falls, and by lakes.

The lakes and ponds, numbering several hundred, were formed by glacial action and the scenery of many of them is scarcely less attractive than that of the mountains. The largest and most widely known is Lake Winnepesaukee on the S. border of the White Mountain region; this is about 20 m. long and from 1 to 8 m. wide, is dotted by 274 islands, mostly verdant, and has clear water and a rather level shore, back of which hills or mountains rise on all sides. Among the more prominent of many others that are admired for their beauty are Squam, New Found, Sunapee and Ossipee, all within a radius of a few miles from the White Mountains, and farther S.; and Diamond Ponds, Umbagog and Connecticut lakes, N. of the White Mountains. The rivers with their numerous falls and the lakes with their high altitudes furnish a vast amount of water power for manufacturing, the Merrimac, in particular, into which many of the larger lakes, including Winnepesaukee, find an outlet, is one of the greatest power-yielding streams of the world.

**Flora.**—Except on the summits of the higher mountains New Hampshire was originally an unbroken forest of which the principal trees were the white pine, hemlock, sugar maple, yellow birch, beech, and oak, and wild cherry, red spruce, balsam, and white birch on the upper mountain slopes, and red spruce, white pine, sugar maple, white spruce and white cedar in the other parts of the N. The primeval forests have nearly disappeared, but much of the N. third of the state and many abandoned farms in the S. have become reforested with much the same trees, except that on the lower levels in the N. yellow birch, sugar maple and beech have to a considerable extent supplanted spruce, white pine and hemlock, and that wherever forest fires have occurred there is much bird cherry, yellow birch and aspen. The butterbean, hickory and chestnut are common nut-bearing trees in the S. Also indigenous fruit-bearing trees, shrubs and vines the state has the bird cherry, black cherry, blueberry, cranberry, raspberry, blackberry, gooseberry, strawberry, grape and black currant; and conspicuous among a very great variety of shrubs and flowering plants are the rose, dogwood, laurel, sumac, holly, winterberry, trillium, anemones, arbutuses, violets, azaleas, eglantine, clematis, blue gentians, orange lilies, orchids, asters and golden rod. The summits of some of the mountains are too high for trees and above belts of dwarf spruce, balsam and birch they are clothed chiefly with sandworts, diaspores, cassiope, rushes, sedges and lichens.

**Fauna.**—The N. section of the state was originally a favourite hunting-ground of the Indians, for here in abundance were the moose, caribou, deer, wolf, bear, lynx, otter, beaver, fox, sable, mink, musk-rat, porcupine, wood-chuck, ruffed grouse and pigeon. These were rapidly reduced in number by the white man, the wild pigeons are extinct, and the moose, caribou, bear, wolf, lynx and beaver have become rare, but, under the protection of laws enacted during the latter part of the 19th century, deer and ruffed grouse are again quite plentiful. Rabbits, squirrels, raccoons, woodcock and quail are also common game. Many of the lakes and rivers have been stocked with trout and salmon or bass; some, with smelt; the fresh waters of the state also contain pickerel, perch,

pouts, eels, suckers, dace, sunfish and shiners. In the S. half of New Hampshire are many song birds belonging to the Alleghany faunal area; in the N. part many others belonging to the Canadian faunal area. The hermit thrush, veery, song sparrow, red-eyed vireo, bunting, warbler and wren are among the song birds of the forests.

**Climate.**—The winters are usually long and severe, and the summers cool and salubrious, but the diversity of surface together with unequal distances from the sea cause marked variations for the different regions. The mean annual temperature ranges from about 42° F. at only moderate elevations in the White Mountain region and farther N. to 47° F. at low altitudes in the S.E. The greatest extremes of temperature occur in the deep mountain valleys where it sometimes rises to 102° F. or above, in summer, and falls to -38° F. or below in winter; higher up on the mountains it is never so warm and along the sea-coast both extremes are considerably less. The highest recorded winter mean is 25° F., at Nashua in the lower Valley of the Merrimac; and at Durham near the sea-coast; the lowest recorded winter mean is 18° F., at Bethlelem 1470 ft. above the sea in the White Mountain region; the highest recorded summer mean is 66° F. at Nashua, and the lowest recorded summer mean is 64° F. at Bethlelem. The mean annual precipitation for the entire state is about 40 in.; it is 43 in. at Nashua, 45.3 in. at Durham, and perhaps still more on the E. slopes of the mountain ranges, but it is only 37.7 in. at Bethlelem in the N.W. part of the mountain region and only 35.5 in. at Stratford in the upper valley of the Connecticut. The distribution is quite even throughout the year, but summer and autumn are slightly more wet than winter and spring. Among the mountains and in the N. part of the state the annual fall of snow is from 7 to 8 ft., but in the S.E. corner it is little more than one-half that amount. The prevailing winds are generally N.W., but in the vicinity of the sea they are S.E. during summer.

**Agriculture.**—Fertile soil in New Hampshire is confined largely to the bottom-lands of the Merrimac and Connecticut rivers, where on deposits of glacial drift, which are generally quite deep in the southern half of the state, there is considerable alluvium. In the south-eastern section is also a moderately productive soil derived largely from the disintegration of slate. Elsewhere south of the mountains the surface soil is mostly *hard pan or till*, this being deepest on the drumlins. In the mountain region the soil is mostly a sandy loam composed of disintegrated granitic gneiss and organic matter; on the lower and more gentle slopes as well as in the valleys this is generally deep enough for a luxuriant vegetable growth but on the upper and more precipitous slopes it is thin, or the rocks are entirely bare.

Farms in the more sterile parts of New Hampshire were abandoned when the depleted soil and the old methods of agriculture made it impossible for owners or tenants to compete with western farmers. This abandonment led in 1889 to the adoption by the state Board of Agriculture of measures which promoted the development of the state, especially the central and northern parts, as a summer resort. Abandoned farms were advertised as suitable for country homes, and within fifteen years about two thousand were bought; and the carriage roads were improved, game preserved and the interests of visitors studied. Agriculture on the farms still operated was now greatly modified, and the production of vegetables, fruits, dairy products, poultry and eggs was largely substituted for the production of cereals. The total acreage of all land included in farms increased from 3,459,018 acres in 1890 to 3,609,784 acres in 1900, or from 60% to 62.6% of the total land area of the state, but the improved portion of this decreased during the decade from 1,727,387 acres to 1,076,879 acres, or from 49.9% to 29.8%; in no other state east of the Mississippi river was so small a proportion of the farm land improved at the close of the decade, although in Florida it was only a trifle larger. The total number of farms increased from 29,151 in 1890 to 29,324 in 1900, and the average size increased from 119 acres to 123.1 acres, but as a result of the more intensive form of agriculture, farms containing less than 50 acres increased from 8188 in 1890 to 8764 in 1900, and those containing 50 acres or more decreased during this decade from 20,963 to 20,560. Of the total number of farms in 1900, 26,344, or 89.8%, were operated by owners or part owners, 1639 by cash tenants and 546 by share tenants.

Hay is the principal crop; in 1909 the acreage was 640,000 acres and the total value 62,900 tons. The total acreage of oats decreased from 88,550 acres in 1879 to 61,498 acres in 1880, and to 42,335 acres in 1899; during the latter decade that of Indian corn

increased from 23,746 acres to 25,694 acres (30,000 acres in 1909), but that of oats decreased from 26,618 acres to 12,589 acres (14,000 acres in 1909), that of wheat decreased from 2027 acres to 271 acres (none reported in 1909), that of barley decreased from 4934 acres to 1596 acres (2000 acres in 1909), that of buckwheat decreased from 3117 acres to 1835 acres (2000 acres in 1909), and that of rye decreased from 1056 acres to 350 acres (none reported in 1909). With the exception of dairy cows there was likewise a corresponding decrease in the number of livestock during these years: the number of hogs decreased from 58,585 in 1890 to 56,970 in 1900 (51,000 in 1910); of sheep, from 211,825 in 1880 to 105,702 in 1900 (74,000 in 1910); and of neat cattle other than dairy cows, from 141,841 in 1880 to 116,835 in 1900 (93,000 in 1910); but the number of horses increased from 52,458 in 1890 to 77,233 in 1900 (59,000 in 1910), and the number of dairy cows from 90,564 in 1890 to 115,036 in 1900 (122,000 in 1910). The value of the poultry and egg product of 1899 was \$1,854,399, which was more than twice that of the cereals and nearly one-third of that of the hay and fodder. The potato crop of the same year was grown on 19,422 acres and amounted to 2,420,668 bushels valued at \$1,090,495; in 1909 the acreage was 21,000, and the crop was 2,730,000 bushels, valued at \$1,747,000. The acreage of other vegetables in 1899 was 26,780 and the value of the market garden produce, including small fruits, which was sold, increased from \$187,499 in 1889 to \$394,283 in 1899 or 110.8%. Although the crop of orchard fruits was no greater in 1899 than in 1889—number 99 apples, 100 peaches, and the decline from 1,744,779 to 1,034,298, the number of peach trees from 19,057 to 48,819, and the number of plum trees from 10,151 to 18,137; in the number of pear trees and of cherry trees there was a slight decrease. The fruit crop of 1899 included 1,978,797 bushels of apples, 19,341 bushels of pears, 6054 bushels of peaches, 4942 bushels of plums, 1183 bushels of cherries, 487,500 lb of grapes, 568,640 qts. of strawberries, 124,760 qts. of raspberries and 105,290 qts. of blackberries and dewberries. The valley of the Merrimack is the leading section for the production of hay, small fruits and dairy products. In the bottom lands of the Merrimack and of the Connecticut, south of the White Mountains, a large part of the Indian corn and vegetables is grown. Potatoes, however, are grown in large quantities north and west of the White Mountains; and this district leads in the number of cattle and sheep, and in the production of all the cereals except Indian corn. Apples, pears and grapes are successfully grown throughout the central and southern sections, but peaches and cherries chiefly south of Lake Winnepesaukee. Hillsboro and Rockingham counties, in the south-east, lead in the production of poultry and eggs.

**Forests.**—The White Mountain region and Coos county to the north of it, embracing in all nearly one-third of the total area of the state, is essentially a forest country. In 1903, however, only about 12% of this was still occupied by a virgin merchantable forest and 69.8% was cut-over or culled land. In the southern part of the state there is in the aggregate nearly as large an area of young forests on lands, most of which were until about 1850 used for agricultural purposes. The principal merchantable timber of the state is red spruce, which is found chiefly in the virgin forests which remain in the north, especially in those on the steep mountain slopes between elevations of 1800 ft. and 3500 ft. All except a few scattered trees of the white pine, which was once abundant in all parts of the state below 1500 ft. in elevation, has been cut; but some of the second growth in the south is already merchantable. The most common hardwood trees are sugar maple, yellow birch, white birch and beech; these are widely distributed throughout the state, but are for the most part too young to be cut for lumber. White cedar is almost wholly confined to the mountains of the north, and white oak is found chiefly on the more fertile lands of the south. Most of the virgin forests of the northern section were cut in the latter half of the 19th century, while abandoned farms in the south were becoming reforested, and the value of the state's lumber and timber products increased from \$1,099,492 in 1850 to \$4,286,142 in 1870, and to \$9,218,310 in 1900 and then decreased to \$7,519,431 in 1905; since 1890 large quantities of wood, chiefly spruce, have also been used in the manufacture of paper and wood pulp.

**Fisheries.**—Although the trout and salmon of the fresh waters in the interior are a great attraction to sportsmen, the commercial fisheries, which are confined to Rockingham county, on the coast, are of small and declining importance. The take of 1898 consisted chiefly of cod, haddock, lobsters, mackerel, alewives, pollock and hake, but was valued at only \$48,987, which was a decrease of 67% from that of 1889; in 1905 the total take was valued at \$51,944, of which \$32,575 was the value of lobsters and \$1866 was the value of fresh cod—other items valued at more than \$100 were soft clams (\$2770), Irish mussel (\$2400), alewives, fresh and salted (\$1220), and haddock (\$1048).

**Minerals.**—The most important of the mineral products of New Hampshire, which has long been known as "the Granite State," is granite, which is quarried in the southern part of the state in the area of "Lake Winnepesaukee gneiss," near Concord, Merrimack county, near Milford, Hillsboro county, and E. of Manchester in Rockingham county; in Sullivan county, near Sunapee; and in the east central part of the state in Carroll county, near Conway

and Madison. In 1908 there were 8 quarries at Concord, all on Rattlesnake Hill, and all within 2 m. of the state house in Concord. The Concord granite is a medium bluish-grey coloured muscovite-biotite granite, with mica plates so abundant as to effect the durability of the polish of the stone; it is used for building—the outer walls of the Library of Congress at Washington, D.C., are made of this stone—to a less degree for monuments, for which the output of one quarry is used exclusively, and for paving blocks. The output of the Milford quarries, which numbered in 1908 fifteen—twelve south and south-west and three north-west of Milford—consists of fine and mostly even-grained, quartz monzonites (*i.e.* granites with an unusually large proportion of soda-lime feldspar), of various grey shades, sometimes tinged with blue, pink or buff, and always marked with black mica; the finer varieties take a high polish and are used for monuments, and the coarser grades are used for construction, especially of railway bridges, and for paving and curbing. The output of the Auburn quarry, 7 m. E. of Manchester, is a deep pink quartz monzonite, marked with fine black dots, which has a fine texture, takes a good polish and is used for monuments. The Conway quarries, four in number in 1908, are on either side of the Saco river, south-east and south-west of North Conway; their output is coarse constructional stones, all biotite or biotite-hornblende, but varying in colour, pinkish ("red") and dark-yellow greenish-grey ("green") varieties being found remarkably near each other at Redstone, on the east side of the Saco valley. About 2 1/2 m. E. of Sunapee are quarried two kinds of monumental stone; the "light Sunapee," a light bluish-grey biotite-muscovite, finer than the Concord granite, and capable of a good polish and of fine carving; and the "black pearl" or "dark Sunapee," a dark bluish-grey quartz-diorite, which seems black mottled with white when polished, and which is coarser than the "light Sunapee." New Hampshire granites were used for building as early as 1623. The value of granite quarried in the state increased from \$195,000 in 1887 to \$1,147,097 in 1902, when building stone was valued at \$619,916, monumental stone at \$346,733 and paving stone at \$101,548. In that year New Hampshire ranked fourth among the states in output of granite, with 6.3% of the total value of granite quarried in the entire country; in 1908 the value of granite (\$867,028) was exceeded by that of each of seven other states but was more than one-half of the total value of all mineral products of the state. Of this total the only other large items were clay and clay products (valued at \$371,640), and mineral waters (\$259,520; of which \$150,512 was the value of table waters) from nine springs, four in Rockingham, three in Hillsboro county and one each in Coos and Carroll counties—and other mineral waters were used in the manufacture of soft drinks. Mica, first mined at Grafton, Grafton county, in 1803, found also in the northern part of Merrimack county and in the north-western corner of Cheshire county in such quantities that for sixty years New Hampshire was the largest producer of mica in the United States, is no longer an important product; in 1907 its value (\$227) was less than that of the mica produced in South Dakota, Alabama, North Carolina or Colorado. The quartz schist, suitable for making whetstones and oilstones, was discovered in 1823 by Isaac Pike at Pike Station, Grafton county, and the Pike Manufacturing Company now owns and operates quarries outside this state also; in 1907 New Hampshire was the principal producer of scythe-stones in the United States, and the total value of whetstones made in 1907 (including the value of precious stones) was \$59,870.

**Manufactures.**—The heavy precipitation on the elevated central and northern parts, and the hundreds of lakes and ponds which serve as reservoirs, give to the lower southern part of the state on the Merrimack and other rivers such an abundant and constant water-power that southern New Hampshire has become an important manufacturing district, and manufacturing has become the leading industry of the state. During the last two decades of the 19th century the number of inhabitants engaged in agricultural pursuits decreased from 45,122 to 38,782; and the number engaged in manufacturing and mechanical pursuits increased from 57,283 to 75,945. Many farmers abandoned their sterile farms and made new homes in the West, where soil yielded larger returns for labour, and a foreign-born population, consisting largely of French Canadians, came to the cities in response to the demand for labour in the mills and factories.

From 1850 to 1860 the value of the manufactured products increased 62.3%; in the decade of the Civil War they further increased in value 89%; from 1890 to 1900 the increase was from \$85,770,549 to \$1,179,709,308, or 38.4%; and from 1900 to 1905 the value of the factory products increased from \$107,590,803 to \$123,610,904, or 14.9%. Textiles, and boots and shoes represented

<sup>1</sup> Gems are not sought for systematically in New Hampshire. Topaz occurs on Baldface Mountain, near North Chatham.

in 1905 more than one-half the total value. Cotton goods, the manufacture of which was introduced in 1804, increased in value only slightly during the last decade of the 19th century, from \$21,958,002 to \$22,998,249, but from 1900 to 1905 their value increased 28.4%, or to \$29,540,770; except in 1900 the manufacture of cotton goods had long ranked first, measured by the value of the product, among the state's manufacturing industries. Factory-made boots and shoes increased in value from \$11,986,003 in 1890 to \$23,405,558 in 1900, or 95.3% of the industry ranking first in 1900; but in 1905 there was a decrease to \$22,425,700, the industry then ranking second; in 1900 the value of boots and shoes was 21.8% and in 1905 it was 18.1% of the total value of all factory products, and in no other state was the degree of specialization in this industry so great as in New Hampshire. Woollen goods, third in rank, decreased in value from \$10,963,250 in 1890 to \$10,381,056 in 1900, but the factory product increased in value from \$7,624,062 in 1900 to \$11,013,982, in 1905, or 44.5%. Paper and wood pulp, for the manufacture of which the spruce forests of the state are so largely used, increased in value from \$1,282,022 in 1890 to \$7,244,733 in 1900, or 465.1%, and to \$8,930,291 in 1905; and this industry rose from ninth in rank in 1890 to fifth in 1900 and to fourth in 1905. The manufacture of lumber and timber products, one of the oldest industries of the state, ranked fifth in 1900, and its products had increased in value from \$5,641,445 in 1890 to \$9,218,310 in 1900, or 63.4%; but decreased to \$7,519,431 in 1905, the decrease being in large measure due to the great demand for spruce at the paper and pulp mills. Foundry and machine shop products, hosiery and knit goods, wooden boxes, flour and grist mill products, and malt liquors are other important manufactures; the value of wooden boxes increased from \$679,758 in 1900 to \$2,565,612 in 1905, or 161.9%, and the value of hosiery and knit goods increased during the same period from \$2,592,829 to \$3,974,290, or 53.3%. As compared with other states of the Union, New Hampshire in 1905 ranked fifth in the manufacture of factory-made boots and shoes, and in woollen goods, sixth in cotton goods, and seventh in paper and wood pulp, in hosiery and knit goods, and in the dyeing and finishing of textiles. In 1905 the value of the products in the eight cities of Manchester, Nashua, Concord, Dover, Rochester, Laconia, Keene, and Portsmouth, all of which are south of Lake Winnepesaukee, was 59.5% of that for the entire state. Nearly one-half the cotton goods were manufactured in Manchester. Boots and shoes were manufactured chiefly in cities near the southern border. Dover led in the manufacture of woollens; Laconia in the manufacture of hosiery and knit goods; and Berlin, the chief manufacturing centre north of the White Mountains, in the manufacture of paper and wood pulp.

With the exception of a Grand Trunk line in the northern part of the state the several steam railways are owned or leased by the Boston & Maine. Up the steep slope of Mount Washington runs a cog railway. The first steps in railway building were taken in 1835, when the Boston & Maine, the Concord, and the Nashua & Lowell railways were incorporated. The Boston & Maine was opened from Boston, Mass., to Dover, N.H., in 1842. In 1890 there were in operation 467 m.; this mileage had increased to 1015 in 1880 and to 1167.14 on the 1st of January 1909. Portsmouth, the only port of entry, has a very small foreign trade, but there is a considerable traffic in coal and building materials here and on the Cochecho, which is navigable to Dover.

**Population.**—The population of the state was 141,885 in 1790; 183,858 in 1800; 214,460 in 1810; 244,161 in 1820; 269,328 in 1830; 284,574 in 1840; 317,976 in 1850; 326,073 in 1860; 318,300 in 1870; 346,991 in 1880; 376,530 in 1890; 411,588 in 1900; and 430,572 in 1910; the per cent of increase was 9.3 from 1800 to 1900 and 4.6 from 1900 to 1910. Of the total in 1900, 88,107 were foreign-born; 58,967, or 66.9%, were natives of Canada (44,420 French and 14,547 English), 13,547 of Ireland, 5100 of England, 2019 of Scotland, 2006 of Germany, and 2032 of Sweden. Of the 323,481 native-born, 80,435, or 24.8%, were natives of other states than New Hampshire; 56,210 of these were natives of other New England states, however, and 7502 were natives of New York. At the same time there were 124,561 natives of New Hampshire numbered among the inhabitants of other states, principally Massachusetts, Vermont, Maine, New York, Illinois, California, Connecticut, Rhode Island, Minnesota, Iowa, Wisconsin, Michigan, Pennsylvania, Ohio, New Jersey, Kansas and Nebraska, and to induce these to return for a holiday season to their native state the "Old Home Week" festival, now held throughout New England, was planned in 1899 by Frank West Rollins (b. 1860), who was then governor of New Hampshire. The Roman Catholic Church in 1906 had more members than any other religious denomination (119,863 out of 190,298 communicants of all denominations); in the same year there were 19,070 Congregationalists, 15,974

Baptists, 12,529 Methodist Episcopalians (North) and 4892 Protestant Episcopalians. Of the total population in 1890 the rural constituted 67.4% and the urban 37.6%, but in 1900 the rural constituted only 53.3% of the total and the urban 46.7%. The eleven cities having a population in 1900 of 5000 or more were: Manchester (56,987); Nashua (23,808); Concord (19,632); Dover (13,207); Portsmouth (10,637); Keene (9165); Berlin (8886); Rochester (8466); Laconia (8042); Somersworth (7023), and Franklin (5846).

**Administration.**—New Hampshire was the first of the original thirteen states to establish a government wholly independent of Great Britain. This was designed to be only temporary, but was in operation from the 5th of January 1776 to the 2nd of June 1784. The constitution which then went into effect provided for a General Court consisting of a Senate and a House of Representatives and made the Council a body advisory to the state president; the 1784 instrument was much amended in 1792, when the title of president was changed to governor, but with the amendments adopted in that year it is in large measure the constitution of to-day. For sixty years there was no change whatever, and only three amendments, those of 1852 (removing the property qualifications of representatives, senators and the governor), were adopted until 1877, when twelve amendments were adopted,—the most important being those providing for biennial (instead of annual) state elections in November (instead of March), and those doing away with the previous requirement that representatives, senators and the governor "be of the Protestant religion." Five amendments were ratified in 1890 and four in 1902. New Hampshire is the only state in the Union in which amendments to the constitution may be proposed only by a constitutional convention, and once in seven years at the general election a popular vote is taken on the necessity of a revision of the constitution. A radical revision of the constitution is rendered especially difficult by a provision that no amendment proposed by a convention shall be adopted without the approval of two-thirds of the electors who vote on the subject when it is referred to them. Prior to 1902 every male inhabitant of a town who was twenty-one years of age or over, a citizen of the United States, and not a pauper or excused from paying taxes at his own request, had a right to vote, but an amendment adopted in this year made ability to read English and to write additional qualifications, except in the case of those physically unable to read or to write, of those then having the franchise, and of persons 60 years of age or more on the 1st of January 1904. Various other amendments have been proposed from time to time, but have been defeated at the polls. By an act approved on the 9th of April 1909 provision was made for direct nominations of candidates at primaries conducted by regular election officers.

There is a governor's council of five members, one from each councillor district, which has advisory duties and shares with the governor most of his powers. There is no lieutenant-governor. The governor and the councillors are elected for a term of two years and a majority of the votes cast is necessary to a choice. Where no candidate receives such a majority the Senate and the House of Representatives by joint ballot choose one of the two having the greatest number. No person is eligible for either office who shall not at the time of his election be at least thirty years of age and have been an inhabitant of the state for the seven years next preceding; a councillor must be an inhabitant of the district from which he is chosen. The governor and council appoint all judicial

<sup>1</sup> The constitution of 1776 provided that the Congress which framed it "assume the name, power and authority of a House of Representatives"; that said house choose twelve persons to be "a distinct and separate branch of the legislature by the name of a Council"; that the Council appoint a president; that civil officers for the colony and for each county (except clerks of court, county treasurers and recorders) should be appointed by the two houses; and that "if the present unhappy dispute with Great Britain should continue longer than this present year, and the Continental Congress give no instruction or direction to the contrary, the Council be chosen by the people of each respective county in such manner as the Council and House of Representatives shall order." A constitution framed by a Convention which met in Concord on the 10th of June 1778 was rejected by the people in 1779.

officers, the attorney-general, auditor, important administrative boards, coroners and certain naval and military officers; they have power to pardon offences; and they may exercise some control over expenditure through the constitutional requirement of the governor's warrant for drawing money from the treasury. The governor may veto within five days, besides Sunday, after it has been presented to him, any bill or resolution of which he disapproves, and a two-thirds vote of the members of both houses is required to pass over his veto.

A Senate and a House of Representatives, which together constitute the General Court, meet in Concord on the first Wednesday in January of every odd-numbered year, and at such other times as the governor may appoint for a special session, principally for the making of laws and for the election of the secretary of state, the state treasurer, and the commissary-general. The Senate is composed of 24 members, one from each senatorial district, and these districts are formed so as to be approximately equal with respect to the amount of direct taxes paid in each; representation in this body is therefore apportioned on the basis of property. In the House of Representatives, which has the large membership of 390, representation is on the basis of population, but is so arranged as to favour the rural districts; thus every town or ward of a city having 600 inhabitants is allowed one representative, but, although for every additional representative 1200 additional inhabitants are required, any city having more than 600 inhabitants is allowed a representative for such proportionate part of the time the legislature is in session as the number of its inhabitants bears to 600. Senators and representatives are elected for a term of two years. A representative must have been an inhabitant of the state for at least two years next preceding his election, and must be an inhabitant of the town, parish or ward he is chosen to represent; a senator must be at least thirty years of age, must have been an inhabitant of the state for at least seven years next preceding his election, and must be an inhabitant of the district by which he is chosen. The constitution of New Hampshire places scarcely any restrictions on the powers of the legislature. By an amendment of 1877, however, it is forbidden to authorize any town to lend money or give credit for the benefit of any corporation whose object is profit. Although money bills may originate only in the House of Representatives the Senate may propose amendments. In 1909 the office of state auditor was created.

For the administration of justice the state has a supreme court and a superior court, each county has a probate court, and some towns as well as the cities have a police court. The supreme court and the superior court consist each of one justice and four associate justices. The supreme court holds one general term each year at Concord and on the first Tuesday of every month except July and August sits to hear arguments, make orders and render decisions; the superior court holds one or two sessions a year in every county. Both of these courts have extensive jurisdiction. Each probate court, consisting of a single judge, has jurisdiction in each county of the probate of wills, of the granting of administration, in insolvency proceedings, and in relation to the adoption of children; it may appoint and remove guardians of minors, insane persons and spendthrifts, and, upon application, may change a person's name. The court of a justice of the peace has jurisdiction in criminal cases only where the punishment is by fine not exceeding twenty dollars, or by imprisonment not exceeding six months, or by both, and in civil cases only where the title to real estate is not involved and the damage demanded does not exceed thirteen dollars and thirty-three cents. A police court has the same jurisdiction as that of a justice of the peace, and, in addition, concurrent jurisdiction with the superior court in certain cases where the title to real estate is not involved and the damage demanded does not exceed twenty hundred dollars. Judges and justices are appointed by the governor and council, and with the exception of justices of the peace they hold office during good behaviour or until they have attained the age of seventy years; justices of the peace are appointed for a term of five years only, but they may be reappointed.

Local affairs are administered by counties, towns (townships), village districts and cities. In each county a convention, composed of representatives from the towns, meets every two years to levy taxes and to authorize expenditures for grounds and buildings whenever more than one thousand dollars are required. For the discharge of other county functions the qualified electors of each county elect every two years three commissioners, a sheriff, a solicitor, a treasurer, a register of deeds and a register of probate; two auditors also are appointed annually by the superior court. The county commissioners have the care of county buildings, consisting chiefly of a court house, gaol and house of correction, but are not allowed to expend more than one thousand dollars for repairs, new buildings or grounds, without authority from the county convention; the commissioners have the care also of all other county property, as well as of county paupers; and once every four years they are required to visit each town of their county, inspect the taxable property therein, determine whether it is incorrectly assessed and report to the state board of equalization. In each town a regular annual meeting of the qualified electors is called on the second Tuesday in March for the transaction of miscellaneous business and the election of town officers. These officers are always elected three selectmen, a clerk, a treasurer and one or more auditors, and they may include any or all of the following:

assessors, who together with the selectmen constitute a board for the assessment of taxes, one or more collectors of taxes, overseers of the poor, constables, surveyors of highways, fence-viewers, sealers of weights and measures, measurers of wood and bark, surveyors of lumber, cutters of staves, a chief fireward or engineer and one or more assistants, a clerk of the market and a pound keeper. The moderator of the town meeting is elected at the general election in November for a term of two years, and a board of health, consisting of three members, is appointed by the selectmen, one member each year for the general business of the town, other than that which comes before the town meeting, is managed by the selectmen, and they are specially entrusted with the regulation of the highways, sidewalks and commons. A village district is a portion of a town, including a village, which is set apart and organized for protection from fire, for lighting or sprinkling the streets, for providing a water-supply, for the construction and maintenance of sewers, and for police protection; to serve these interests three commissioners, a moderator, a clerk, a treasurer and such other officers as the voters of the district may deem necessary are chosen, each for a term of one year. The government of cities is in part determined by general laws and in part by individual charters. In accordance with the general laws each city elects a mayor, a board of aldermen, and a common council in whom is vested the administration of its affairs. The mayor, who presides at the meetings of the board of aldermen, and has a veto on any measure of this body, and no measure can be passed over his veto except by an affirmative vote of at least two-thirds of all the aldermen; each ward elects three selectmen, a moderator and a clerk in whom is vested the charge of elections; the city marshal and assistant marshals are appointed by the mayor and aldermen, but the city clerk and city treasurer are elected by the aldermen and common council in joint session.

Under the laws of New Hampshire the property rights of husband and wife are nearly equal. The wife may hold, acquire and manage property the same as if she were single; she is also subject to the same liabilities in relation to her property as a single woman except that no contract or conveyance by her as surety or guarantor for her husband is binding. Rights of dower and courtesy both obtain. Where there is no will or its provisions are waived, the right of a widow, in addition to her dower and homestead rights, in the personal estate of a deceased husband is the same as that of a widower, in addition to his estate by courtesy and homestead right, in the personal estate of a deceased wife, i.e. one-half if there is no surviving issue and one-third if there is such issue. By releasing his or her right of dower or courtesy together with the homestead right, if any, the surviving widower or widow is also entitled, in fee, to one-half the real estate, if said deceased leaves no issue surviving; if the husband leaves issue by the widow surviving, she is entitled in fee to one-third of his real estate; if the wife leaves issue by him surviving, the husband also is entitled in fee to one-third of her estate; but if the wife leaves issue not by him, he is entitled only to a life interest in one-third of her real estate. Among the grounds for a divorce are adultery, impotency, extreme cruelty, conviction of a crime punishable in the state with imprisonment for more than a year and actual imprisonment under such conviction, treatment seriously injuring the health or endangering the reason, wilful desertion for three years, or joining a religious sect or society which professes to believe the relation of husband and wife unlawful, and conduct in accordance therewith for six months.

The homestead law of New Hampshire exempts from seizure for debt five hundred dollars' worth of any person's homestead except for the enforcement of a mortgage upon it, for the collection of debts incurred in the purchase of real estate, or for the collection of taxes. The law also provides that except where a mortgage is given to secure payment of the purchase money, the homestead right of a married person shall not be encumbered without the consent of both husband and wife. The surviving wife or husband and the minor children, if any, may occupy the homestead right during the minority of the children, and the surviving wife or husband is entitled to the right during the remainder of her or his lifetime.

From 1855 to 1903 the liquor law was essentially prohibitory, but in the latter year an act licensing the traffic was passed. However, some option still remains with each town and city. Once every four years in cities and once in two years in towns the question of license or no-license must be submitted to a vote of the electorate, and in a no-license town or city no bar-room or saloon is to be permitted; in such a town or city, however, malt liquor, cider and light wines may be sold at a railway restaurant and an inn-keeper may serve liquors to his bona-fide registered guests.

Capital punishment for murder in the first degree is inflicted only upon the request of a jury.

The general supervision of railways is vested in a board of three commissioners appointed by the governor and council for a term of three years, one each year. The board is specially directed to prescribe the manner in which the railway corporations shall keep their accounts, to examine these accounts from time to time, to examine the railways at least once a year, to investigate the cause of

all accidents and upon the petition of an interested party to fix rates for the transportation of persons and freight. In 1909 an anti-pass law was enacted.

**Education.**—New Hampshire formed a part of Massachusetts when, in 1647, the General Court of that province passed the famous act requiring every town in which there were fifty householders to maintain a school for teaching reading and writing, and every town in which there were one hundred householders to maintain a grammar school with an instructor capable of preparing young men for college. Although not much enforced, this, with some slight changes, continued to be the school law until the close of the colonial era. The beginning of the new era was marked by the founding of Phillips Exeter Academy (1781), and later several other similar schools were opened. Their excellence aroused a much greater interest in the common school system, and throughout the 19th century various experiments for improving it were tried; among them were the division of towns into districts, the appointment of county school commissioners, and the establishment of a state board of education. These, however, have been abandoned, and the system is now administered chiefly by towns and a few special districts under the general supervision of a state superintendent.

Each town is constituted a school district, and some special districts are organized under special acts of the legislature. Some of the business relating to the schools is transacted at the annual district school meeting in which women as well as men have a vote, but the schools of each district are managed very largely by a school board elected at this meeting, one-third each year; in districts without a high school the board has only three members, but in districts having a high school the board may have three, six or nine members. The superintendent of public instruction is appointed by the governor and council for a term of two years, and it is his duty to prescribe the form of register to be kept in the schools, to investigate the condition of the schools, to make suggestions and recommendations for improving them, to lecture upon educational subjects in the towns and cities, to hold at least one teachers' institute each year in each of the counties, and to designate the times and places for holding examinations of those who wish to teach. The free school system now provides free high schools for all children within the state; for an act of 1903 requires any town not maintaining a high school, or school of corresponding grade, or not meeting with adjoining towns in maintaining one, to pay the tuition of any of its children who attend a high school or academy within the state. Evening schools for the instruction of persons over fourteen years of age must be established in any city or town of more than 5000 inhabitants if 5% of its legal voters petition for them. Any town upon application, and by contracting to appropriate annually a certain fixed sum for its maintenance, may receive state aid for establishing a library, and in 1904 libraries had been established by this means in 146 towns. Every district is required to keep its schools open at least twenty weeks each year.

All children between the ages of eight and fourteen and those between the ages of fourteen and sixteen who cannot read and write English are required to attend either a public or an approved private school for the full term unless excused by the school board on account of physical or mental infirmity. The schools are maintained chiefly out of the proceeds of a district school tax, which must not be less in any district than seven hundred and fifty dollars for every dollar of public taxes apportioned to the town or district, a proportion which has gradually increased from five to one in 1789 and from ninety to one in 1817. To this is added a "Literary Fund" (designed originally for founding a college) which is derived from the proceeds of a state tax on the deposits, stock, &c. of savings banks, trust companies, loan and trust companies, building and loan associations and other similar corporations not residing in the state, and a portion of the proceeds of a dog tax, both of which are distributed among the several districts in proportion to the number of pupils not less than five years of age who have attended school at least two weeks. The state also makes appropriations for the payment of a portion of the tuition in high schools and academies distributing it among the districts in proportion to the rate of school tax in each, appropriations for paying a portion of the salary of school superintendents where two or more districts unite to form a supervising district, and appropriations for general school purposes to be distributed among the districts according to the number of teachers trained in normal schools and to average school attendance.

The plan of 1821 to use the Literary Fund for founding and maintaining a state college for instruction in the higher branches of scientific and literary was abandoned in 1823 and the only state bank then known as the Plymouth Normal School (1829) at Plymouth, the Keene Normal School (1909) at Keene, and the New Hampshire College of Agriculture and Mechanic Arts, organized as a department of Dartmouth College in 1866, but removed to Durham,

Stratford county, as a separate institution in 1891. The normal schools are managed by a board of trustees consisting of the governor, the superintendent of public instruction and five other members appointed by the governor and council for a term of five years, one each year, and they are maintained out of annual state appropriations. The College of Agriculture and Mechanic Arts is managed by a board of trustees consisting of the governor, the president of the college, one member chosen by the alumni and ten members appointed by the governor with the advice and consent of the council for a term of four years, and it is maintained out of the proceeds of grants by the United States government, annual state appropriations and a private endowment. The principal institutions of higher learning in the state are Dartmouth College (non-sectarian, opened in 1769), at Hanover, and Saint Anselm's College (Roman Catholic, opened in 1893), at Manchester. Dartmouth College receives some aid from the state.

The state charitable and correctional institutions consist of the New Hampshire School for Feeble-minded Children, at Laconia; the New Hampshire Soldiers' Home, at Tilton; the New Hampshire Industrial School, at Manchester; the New Hampshire Hospital for the Insane, and the State Prison, at Concord; and the New Hampshire Sanatorium for consumptives (1909) near Warren Summit, about 75 m. north of Concord. The state also makes annual appropriations for the care and education of blind and deaf and dumb persons in institutions outside of the state. Each county has an almshouse and house of correction. Here, too, many of the insane in the state were formerly confined; but, on the 1st of 1903 the counties entirely relied on this care, and the insane were removed to the state hospital. Within the state are also sixteen orphan asylums, and though these are private institutions, in all but one of them children are boarded at county or city expense. Each of the state institutions is under the management of an officer or board of trustees appointed by the governor and council. In 1895 the legislature established a State Board of Charities and Correction. This consists of five members appointed by the governor and council for a term of five years, one each year, and its duties are to inspect and supervise the institutions. In respect both state and county charitable and correctional institutions, except the state prison and the state hospital, to recommend such changes to the state government as may seem desirable, and to have a special care for dependent children whether in institutions or placed in permanent homes.

**Finance.**—The income of the state, counties and towns is derived mainly from taxes levied on real estate, on male polls between the ages of twenty-one and seventy, on stock in public funds, on stock in corporations that pay a dividend and are not subject to some special tax, on the tax on surplus profits in banks, on the tax on live-stock, on railways, or telegraph and telephone lines, on savings banks and on the stock of fire insurance companies. Except in the case of railways, telegraph and telephone lines, savings banks, building and loan associations and fire insurance companies, the taxes are assessed and collected by town officers, but every fourth year the county commissioners are required to inspect the taxable property in the towns and report any misappraisal to the state board of equalization whose duty it is to equalize the valuation of property in the several towns. This board, which is composed of five members appointed by the supreme court for a term of two years, also assesses the taxes on the railways, and on telegraph and telephone lines; for railways the average rate of taxation is assessed on the estimated actual value of the road beds, rolling stock and equipment, and for the telegraph and telephone lines this rate is assessed on the estimated actual value of the poles, wires, instruments, apparatus, office furniture and fixtures. Savings banks pay to the state treasurer a tax of three-fourths of 1% upon the amount of deposits on which they pay interest; building and loan associations pay to him a tax of three-fourths of 1% upon the amount of their capital stock paid in or shares in force, less the value of their real estate and loans secured by mortgages on real estate situated within the state and bearing interest not exceeding 5%; and fire insurance companies pay to the same officer a tax of 1% upon the amount of their paid-up capital. The railway tax is distributed as follows: one fourth is paid to the towns through which the railways pass; such a portion of the remainder is paid to any town as is equal to the portion of stock owned in that town; and what is left is reserved as a part of the state tax. Such a portion of 75% of the tax on fire insurance companies is distributed among the several towns in proportion to the amount of stock owned in each, as the amount of stock owned within the state bears to the whole amount of stock, and the remainder is reserved as a part of the state tax. All taxes on savings banks are distributed to the towns in which the depositors reside, the tax on non-resident depositors constituting a Literary Fund which is distributed to the towns on the basis of the number of pupils in each. The whole tax received by the state treasurer from each building and loan association is paid by him to the treasurer of the town in which it is located.

The state also derives an income from the charge of chartering banks, and from the Plymouth Normal School and other corporations. The financial condition at the close of the War of Independence was alarming, and in September 1785 a mob at Exeter demanded relief through the issue of more paper currency. This was refused then

however, and by the beginning of the Civil War the state was almost free of debt. During that war the state incurred an indebtedness of about \$4,236,000; this it reduced to \$2,205,695 in 1872, and then assumed the war debt of the towns and cities, making its total indebtedness again \$4,138,124. On the 1st of September 1908 the funded debt of the state was \$706,700.

**History.**—Martin Pring was at the mouth of the Piscataqua in 1603 and, returning to England in the same year, gave an account of the New England coast from Casco Bay to Cape Cod Bay. Samuel de Champlain discovered the Isles of Shoals and sailed along the New Hampshire coast in 1605, and much more information concerning this part of the New World was gathered in 1614 by Captain John Smith, who in his *Description of New England* refers to the convenient harbour at the mouth of the Piscataqua and praises the country back from the rocky shore. Under the leadership of Sir Ferdinando Gorges there was formed in 1620 the Council for New England, which procured from King James I. a grant of all the country from sea to sea between 40° and 48° N. latitude, and which made the following grants bearing upon the history of New Hampshire by their inducement to settlement, by determining the boundaries or by causing strife through their conflicts with one another: to John Mason, who has been called "the founder of New Hampshire," on the 9th of March 1622, a grant of the region between the Salem and Merrimac rivers, under the name of Mariana; to John Mason and Sir Ferdinando Gorges jointly, on the 10th of August 1622, a grant of the region between the Merrimac and Kennebec rivers for 60 m. inland, under the name of the Province of Maine; to David Thomson and associates, in 1622, a grant of six thousand acres near the mouth of the Piscataqua; to Sir Henry Roswell and associates, on the 10th of March 1628, a grant of the region from 3 m. south of the Charles river, "or to the southward of any and every part thereof" to 3 m. N. of the Merrimac river, "or to the northward of any and every part thereof," and extending west to the South Sea or Pacific Ocean, under the name of Massachusetts; to John Mason alone, on the 7th of November 1629, a grant of that portion of the "Province of Maine" which lay between the Merrimac and the Piscataqua, under the name of New Hampshire; to the Laconia Company, consisting of Gorges, Mason and associates, on the 17th of November 1629, a grant of an extensive territory (which was called Laconia) around the Lake of the Iroquois (Lake Champlain) together with one thousand acres at some place to be selected along the sea coast; to Edward Hilton, on the 12th of March 1630, the grant of a tract on and about the lower part of Dover Neck; to the Laconia Company, in November 1631, a grant of a tract on both sides of the Piscataqua river near its mouth, known as the Pescataway grant; and finally to John Mason, on the 22nd of April 1635, a short time before the Council surrendered its charter, a grant of the region between the Salem river on the south and the Piscataqua and Salmon Falls rivers on the north-east and extending 60 m. inland, under the name of New Hampshire. Mason died in December of this year, and New Hampshire, unlike the other colonies from which the United States originated, New Jersey and Delaware excepted, never received a royal charter.

The first settlement of which there is indisputable evidence was established in 1623 by David Thomson at Little Harbor, now in the town of Rye. Thomson was the head of a company which was organized for fishing and trading and whose entire stock was to be held jointly for five years. He built a house on Odiorne's Point overlooking Little Harbor, and, although he removed to an island in Boston Harbor in 1626, he may have continued to superintend the business of the company until the expiration of the five-year term. At least there was a settlement here which was assessed in 1628, and it may not have been completely abandoned when colonists sent over by the Laconia Company arrived in 1630. The Laconia Company received its first grant under the erroneous impression that the Piscataqua river had its source in or near Lake Champlain, and its principal object was to establish an extensive fur trade with the Iroquois Indians. Although Lake Champlain could not be reached by boat up the Piscataqua, and although the enterprise was ulti-

mately a failure, the company sent over colonists who occupied the house left standing by Thomson, and, not far away, built "Mason Hall" or the "Great House" in what is now Portsmouth, a name (for the entire settlement) that replaced "Strawberry Banke" in 1653. Edward Hilton with a few associates appears to have established a settlement on Dover Point about the time of Thomson's arrival at Little Harbor, and in the Hilton grant of 1630 it is stated that he had already built houses and planted there; as early as 1639 this settlement was named Dover. In 1638 the Rev. John Wheelwright, an Antinomian leader who had been banished from Massachusetts, founded Exeter on land claimed to have been bought by him from the Indians. In the same year Massachusetts encouraged friendly Puritans to settle Hampton on the same purchase, and about a year later this colony organized Hampton as a town with the right to send a deputy to the General Court. Serious dissensions had already arisen between Puritan and Anglican factions in Dover, and Captain John Underhill, another Antinomian, became for a time a leader of the Puritan faction. Puritan Massachusetts was naturally hostile to the Antinomians at Exeter as well as to the Anglicans at Strawberry Banke. Although Exeter, in 1639, Dover, in 1640, and Strawberry Banke, not later than 1640, adopted a plantation covenant, these settlements were especially weak from lack of a superior tribunal, and appeals had been made to Massachusetts as early as 1633. Moreover, the grants of Massachusetts and Mariana were clearly in conflict. Under these conditions Massachusetts discovered a new claim for its northern boundary. The charter of that colony was drafted under the impression that the Merrimac flowed east for its entire course, but now an investigation was in progress which was to show that its source in Lake Winnepesaukee was several miles north of any of the four settlements in New Hampshire. Accordingly, Massachusetts resolved to make the most of the clause in the charter which described the northern boundary as three English miles north of the Merrimac river, "or to the northward of any and every part thereof," to ignore the conflicting grants to Mason and to extend its jurisdiction over the offending settlements. Dover submitted in 1641, Strawberry Banke (Portsmouth) soon afterwards and Exeter in 1643.

The heirs of Mason protested, but little was done about the matter during the period of Puritan ascendancy in the mother country. Immediately after the resignation of Richard Cromwell, however, Robert Tufton Mason (a grandson of the original proprietor), who had become sole heir in 1655, began petitioning first parliament and later the king, for relief. The attorney-general, to whom the petition to the king was referred, reported that the petitioner had a "good and legal right and title to the lands." The commission appointed by the king in 1664 to hear and determine complaints in New England decided that Mason's lands were not within the jurisdiction of Massachusetts, and made an attempt to set up a government under which his claims could be tried, but this was a failure. In 1674 Mason offered to surrender his rights to the Crown in return for one-third of the customs, rents, fines, and other profits derived therefrom, but although the offer was at first favourably considered it was finally declined. Mason then petitioned again, and this time Massachusetts was requested to send agents to England to answer his complaints. They arrived in December 1676, and the case was tried before the Lords Chief Justices of the King's Bench and Common Pleas in April 1677. Mason presented no claim to the right of government, and as to the title to the lands claimed by him the court decided that this was a question between him and the several tenants to be determined by the local court having jurisdiction in such matters. Thereupon Mason, in January 1679, petitioned the king to appoint a governor who should have jurisdiction over all the lands which he claimed, and on the 18th of September of this year New Hampshire was constituted a separate province with a government vested in a president and council appointed by the king and an assembly chosen by the people. This was the principal outcome of Mason's persistent efforts to establish his rights to

the land; for although he succeeded in procuring the appointment of officers who supported his claims, and although decrees were issued in his favour, the tenants, who contended that they had profited nothing from what his grandfather had done or that they were on lands which Wheelwright had bought from the Indians, resisted the enforcement of those decrees. The contest, however, especially for the waste lands, was continued by Mason, his heirs and assigns until near the close of the 18th century.

From 1686 to 1689 New Hampshire formed a part of the Dominion of New England, which, after the first few months, was under Sir Edmund Andros as governor-general. There being no provincial authority in New Hampshire at the close of this period, a convention of the leading citizens of its four towns attempted to establish one. Upon the failure of this attempt, a temporary nominal union with Massachusetts was formed, but in 1692 Samuel Allen, the assign of Mason, caused a royal government to be established with his son-in-law, John Usher, as lieutenant-governor, and during the remainder of the colonial era New Hampshire was separate from Massachusetts except that from 1699 to 1741 the two had the same governor. The boundary between the two provinces was yet to be determined. Massachusetts proposed to confine New Hampshire to less than one-fourth its present area; that is, on the west to a line drawn 3 m. east of the south course of the Merrimac and on the north-east to a line drawn north-west from the source of the Salmon Falls river. New Hampshire claimed for its southern boundary a line drawn west from a point 3 m. north of the mouth of the Merrimac and for its upper eastern boundary a line running north by slightly west from the source of the Salmon Falls river. Both provinces granted townships within the disputed territory; Massachusetts arrested men there who refused to pay taxes to its officers, and sought to defer the settlement of the dispute. New Hampshire, being on the more friendly terms with the home government, finally petitioned the king to decide the matter, and in 1737 a royal order referred it to a commission to be composed of councillors from New York, Nova Scotia and Rhode Island. This body agreed upon the present eastern boundary but evaded deciding the southern one. Both parties then appealed to the king, and in 1741 the king in council confirmed the decision of the commission in regard to the eastern boundary and decided that the southern boundary should be a line corresponding to the course of the Merrimac from 3 m. north of its mouth to 3 m. north of Pawtucket Falls, at its most southerly bend, and thence due west to the next English province. This gave New Hampshire much more territory on the south than it had claimed. But the western boundary was not yet defined, and as early as 1749 a controversy over that arose with New York. New Hampshire asked for the territory west to within 20 m. of the Hudson river, or as far as the western boundaries of Massachusetts and Connecticut, while New York claimed east to the Connecticut river. Within a few years the governor of New Hampshire granted in the disputed territory 138 townships which were rapidly settled by those whom it was the duty of the province to protect. But there was a reluctance to incur the expense of a contest with so powerful a neighbour as New York, and in 1764 that province procured from the king in council a royal order declaring the western boundary of New Hampshire to be the western bank of the Connecticut river. The controversy, however, continued for some years thereafter (see VERMONT).

From 1676 to 1759 New Hampshire suffered greatly from the Indians, and the fear of them, together with the boundary disputes and Mason's claims, retarded settlement. But where these troubles were removed the population increased rapidly, and at the outbreak of the War of Independence the province had about 80,000 inhabitants, the great majority of whom were with the patriot or Whig party during that struggle. By June 1775 the once popular governor, Sir John Wentworth, was a refugee; on the 5th of January 1776 the fifth Provincial Congress established a provisional government; on the 15th of the following June the first Assembly elected under that

government declared for independence; and on the 16th of August 1777 the important victory at Bennington was won by New Hampshire and Vermont troops under the command of General John Stark, who had a commission from New Hampshire. Six states had ratified the Federal constitution when the New Hampshire convention met at Exeter on the 13th of February 1788, to accept or reject that instrument, and so great was the opposition to it among the delegates from the central part of the state that after a discussion of ten days the leaders in favour of ratification dared not risk a decisive vote, but procured an adjournment in order that certain delegates who had been instructed to vote against it might consult their constituents. Eight states had ratified when the convention reassembled at Concord on the 17th of June, and four days later, when a motion to ratify was carried by a vote of 57 to 47, adoption by the necessary nine states was assured. The War of Independence left the state heavily burdened with debt and many of its citizens threatened with a debtor's prison. As a means of relief a number of citizens demanded of the legislature the issue of paper money equal in amount to the state's debt, and as this was refused, an armed mob numbering about 200 surrounded the meeting-house in Exeter in which the legislature was in session, towards evening on the 20th of September 1786. But General John Sullivan (1740-1795) was at that time president of the state, and on the next day he, with 2000 or more militia and volunteers, captured 39 of the leaders and suppressed the revolt without bloodshed.

National elections in New Hampshire were carried by the Federalists until 1816, except in 1804 when President Thomas Jefferson won by a small majority; but within this period of Federalist supremacy in national politics the Democrat-Republicans elected the governor from 1805 to 1812 inclusive except in 1809. In 1816 the Democrats won both state and national elections; and out of the transition from Federalist to Democratic control, which was effected under the leadership of William Plumer (1759-1850), a prominent politician in New Hampshire for half a century, a United States senator from 1802 to 1807 and governor of the state in 1812-1813 and 1816-1819, arose the famous Dartmouth College Case. As the trustees of this institution were Federalists with the right to fill vacancies in their number, the Democrats attempted to gain control by converting it into a state university and increasing the number of trustees, but when the case reached the Supreme Court of the United States that body pronounced (1819) the charter a contract which the Federal constitution forbade the state to violate. Heretofore the Federalist régime had taxed the people to support the Congregational Church, but now the Baptists, Methodists and Universalists joined the Democrats, and in 1819 this state support was abolished by the "Toleration Act." Because of Daniel Webster's arguments in the Dartmouth College Case, and because his party had favoured the support of the Congregational Church by public taxation, he became very unpopular in his his native state. Accordingly, his denunciation of President Andrew Jackson's bank policy added strength to the Jacksonian Democracy, and, later, his Whig connexions were the greatest source of the Whig party's weakness in New Hampshire. John Quincy Adams was an intimate friend of William Plumer, the Democratic leader, and carried the state both in 1824 and 1828, but a Jackson man was elected governor in 1827, 1829, 1830 and 1831. The Whigs never won a national or state election, and often their vote was only about one-half that of the Democrats. But the Democrats broke into two factions in 1846 over the question of slavery (see HALE, JOHN PARKER); the American or "Know-Nothing" party elected a governor in 1855 and 1856; and then control of the state passed to the Republican party which has held it to the present. After 1890 the railway corporations were charged with a corrupt domination of the legislature and the courts, and in 1906 a "Lincoln Republican" movement was organized under the leadership of the well-known novelist Winston Churchill (b. 1871), with the object of freeing the state from this influence.

The governors or presidents of the province and state have been:

<i>Province.</i>	
John Cutt, president	1679-1681
Richard Waldron, president	1681-1682
Edward Cranfield, lieutenant-governor	1682-1685
Walter Barefoot, deputy-governor	1685-1686
Joseph Dudley, president of Council for New England	1686-1687
Edmund Andros, governor-general of New England	1687-1689
Without a government	1689-1690
Nominally united with Massachusetts	1690-1692
Samuel Allen, governor	1692-1698
Richard Coote, earl of Bellmont, governor	1699-1701
Joseph Dudley, governor	1702-1715
Samuel Shute, governor	1716-1723
John Wentworth, lieutenant-governor	1723-1728
William Burnett, governor	1729-1730
Jonathan Belcher, governor	1730-1741
Benning Wentworth, governor	1741-1767
John Wentworth, governor	1767-1775

*Transition from Province to State.*

Matthew Thornton, president of the Provincial Convention . . . . . 1775

<i>State Presidents.</i>	
Mesheck Weare	1776-1785
John Langdon	1785-1786
John Sullivan	1786-1787
John Langdon	1788-1789
John Sullivan	1789-1790
Josiah Bartlett	1790-1792

<i>State Governors.</i>		
Josiah Bartlett	1792-1794	Federalist
John Taylor Gilman	1794-1805	"
John Langdon	1805-1809	Dem.-Repub.
Jeremiah Smith	1809-1810	Federalist
John Langdon	1810-1812	Dem.-Repub.
William Plumer	1812-1816	"
John Taylor Gilman	1813-1816	Federalist
William Plumer	1816-1819	Dem.-Repub.
Samuel Bell	1819-1823	"
Levi Woodbury	1823-1824	"
David Lawrence Morrill	1824-1827	" Adams Man "
Benjamin Pierce	1827-1828	" Jackson Man "
John Bell	1828-1829	" Adams Man "
Benjamin Pierce	1829-1830	" Jackson Man "
Matthew Harvey	1830-1831	"
Joseph Morrill Harper (acting)	1831	"
Samuel Dinsmoor	1831-1834	"
William Badger	1834-1836	Democrat
Isaac Hill	1836-1839	"
John Page	1839-1842	"
Henry Hubbard	1842-1844	"
John Hardy Steele	1844-1846	"
Anthony Colby	1846-1847	"
Jared Warner Williams	1847-1849	"
Samuel Dinsmoor	1849-1852	"
Noah Martin	1852-1854	"
Nathaniel Bradley Baker	1854-1855	"
Ralph Metcalf	1855-1857	"
William Haile	1857-1859	Know-Nothing Republican
Ichabod Goodwin	1859-1861	"
Nathaniel Springer Berry	1861-1863	"
Joseph Abree Gilmore	1863-1865	"
Frederick Smyth	1865-1867	"
Walter Harriman	1867-1869	"
Onslow Stearns	1869-1871	"
James Adams Weston	1871-1872	Democrat
Ezekiel Albert Straw	1872-1874	Republican
James Adams Weston	1874-1875	Democrat
Person Colby Cheney	1875-1877	Republican
Benjamin Franklin Prescott	1877-1879	"
Natt Head	1879-1881	"
Charles Henry Bell	1881-1883	"
Samuel Whitney Hale	1883-1885	"
Moody Currier	1885-1887	"
Charles Henry Sawyer	1887-1889	"
David Harvey Goodell	1889-1891	"
Hiram Americus Tuttle	1891-1893	"
John Butler Smith	1893-1895	"
Charles Albert Bussell	1895-1897	"
George Allen Ramsdell	1897-1899	"
Frank West Rollins	1899-1901	"
Chester Bradley Jordan	1901-1903	"
Nahum Josiah Bacheelder	1903-1905	"
John McLane	1905-1907	"
Charles M. Floyd	1907-1909	"
Henry B. Quinby	1909-1911	"
Robert P. Bass	1911-	"

**BIBLIOGRAPHY.**—C. H. Hitchcock, *Geology of New Hampshire* (Concord, 1874-1878); *New Hampshire Annual Reports* (1871), especially those of the Forestry Commission, Fish and Game Commission, Board of Agriculture and Board of Charities and Correction; J. F. Colby, *Manual of the Constitution of the State of New Hampshire* (Concord, 1902), containing an historical sketch of the constitutions of the state; F. A. Ward, "The New Hampshire Constitution," in *The New England Magazine*, N.S., vol. 29 (September 1903); *Laws of New Hampshire, including Public and Private Acts and Resolves and the Royal Commissions and Instructions, with Historical and Descriptive Notes*, edited by A. S. Batchelor (Manchester, 1904); *Captain John Mason, the Founder of New Hampshire, including his tract on Newfoundland, the American charters in which he was a grantee, with letters and other historical documents, together with a memoir by C. W. Tuttle* (Boston, 1887), edited by J. W. Deane; *New Hampshire Provincial Papers; documents and records relating to the province from the earliest period of its settlement* (Concord, 1867-1873); J. Belknap, *The History of New Hampshire* (Philadelphia, 1784); *Life of William Plumer* (Boston, 1857), by his son William Plumer, Jr.; G. Barstow, *The History of New Hampshire from its discovery, in 1604, to the passage of the toleration act, in 1810* (New York, 1853); E. A. Charlton, *New Hampshire as it is* (Claremont, 1857); J. N. McClintock, *History of New Hampshire* (Boston, 1889); F. B. Sanborn, *New Hampshire, an Epitome of Popular Government* (Boston, 1904) in the "American Commonwealths Series"; and W. H. Fry, *New Hampshire as a Royal Province* (New York, 1908).

**NEW HARMONY**, a village in Posey county, Indiana, U.S.A., on the Wabash river, about 22 m. N.W. of Evansville. Pop. (1900) 1341; (1910) 1220. It is served by the Illinois Central railway, and has regular steamboat connexion with the river cities. New Harmony had its beginning in 1814-1815, when it became the home of a communistic religious sect known variously as the Harmonists, Harmonites and Rappites, founded in Germany towards the end of the 18th century by George Rapp (1757-1847), a native of Iptingen in Württemberg. Rapp and his followers, who sought to form a community after the manner of the primitive Christian Church, were persecuted in Germany, and in 1803-1804 emigrated to Butler county, Pennsylvania. There they established in 1805 a community known as Harmony, consisting of some 600 persons, who held their property in common and in 1807 adopted celibacy. In 1814 Rapp sold most of his Pennsylvania land and bought about 24,735 acres (in the next ten years more than 14,000 acres in addition) on the Wabash river in Indiana Territory. In 1814-1815 Rapp and a thousand of his followers settled on the Indiana tract, their headquarters being established at New Harmony, or Harmonie as they called it. The settlers, mostly Germans, devoted themselves to agriculture, weaving and leather-working so industriously that they prospered from the start. Rapp, however, in 1825 disposed of his lands and property to Robert Owen, having returned with part of his followers to Pennsylvania and founded a new community known as Economy (*q.v.*), in Beaver county, where he died in 1847. Intent on founding a socialistic community, Owen went to the United States in 1824, and purchased Rapp's lands and live stock for \$182,000. He interested several well-known scientists in his settlement, and with them came to New Harmony in the spring of 1826. Within six months the community numbered over 1000. Among its most notable members were Robert Owen's sons, Robert Dale Owen (1801-1877), a political leader and diplomat; David Dale Owen (1807-1860) and Richard Owen (1810-1890), both geologists of note; William MaClure (1763-1840), the founder of the Academy of Natural Sciences at Philadelphia; Thomas Say (1787-1834), "the father of American Zoology"; Charles Lesueur, a scientist and antiquarian; and Gerard Troost (1756-1850), a well-known geologist. The greater part of the settlers, however, were impractical theorists or adventurers. Constitution after constitution was adopted, and with the adoption of each new constitution and with each new religious discussion a group would secede and form a separate community—in 1828 there were ten—the best known and most successful being Maduria (like the others, occupying a part of Owen's land), named after William MaClure, who became its directing power. The whole organization broke up in 1827, and Owen left New Harmony in 1828. New Harmony has a Working Men's Institute Public Library, founded in 1838 by William MaClure,



and having in 1907 18,000 volumes; the collection is rich in works dealing with socialism.

See "The Harmony Society" in *German-American Annals* (Philadelphia), vol. 2 (new series), for January 1904; G. B. Lockwood and C. A. Prosser, *The New Harmony Movement* (New York, 1907); Meredith Nicholson, *The Hoosiers* (New York, 1901); Morris Hillquit, *History of Socialism in the United States* (New York, 1903); and Frank Podmore, *Robert Owen* (London, 1906).

**NEW HAVEN**, the largest city of Connecticut, U.S.A., the county-seat of New Haven and the seat of Yale University. It is co-extensive with the township of New Haven (though there is both a township and a city government), and lies in the south-western part of the state, about 4 m. from Long Island Sound, at the head of New Haven Bay, into which empty three small streams, the Quinnipiac, the Mill and the West Rivers. Pop. (1890) 81,298; (1900) 108,027, of whom 30,802 were foreign-born, including 10,491 Irish, 5262 Italians, 4743 Germans, 3193 Russians and 1376 Swedes; (1910 census) 133,605. Land area (1906) 17-91 sq. m., of which more than one-half was annexed since 1900. New Haven is served by the main line and five branches of the New York, New Haven & Hartford railway, by three inter-urban electric lines and by two steamship lines connecting with New York. The city is built on a level, sandy plain, in the rear of which is a line of hills terminating in two spurs, East Rock and West Rock, respectively 360 and 400 ft. high and 2 m. and 2½ m. distant from the Green. On East Rock is a monument to the Connecticut soldiers who fell in the War of Independence, the War of 1812, the Mexican War and the Civil War; on the West Rock is a cave, "Judges' Cave," in which the regicides William Goffe and Edward Whalley are said to have concealed themselves when sought for by royal officers in 1661. The central and older portion of the city is laid out in squares surrounding a public Green of 16 acres, which was in former days the centre of religious and social life. New Haven is popularly known as the "City of Elms," because of the number of these trees. Besides the Green there are 12 other parks, ranging from 6 to 300 acres in area, four of them being on the water front, along the harbour. On the west side of the city is Edgewood Park (120 acres); on the north is Beaver Pond Park (100 acres); and East and West Rocks, mentioned above, have been made into suburban parks.

Among the public buildings and places of interest are the three churches on the Green, built in 1814; Center Church (Congregational), in the rear of which is the grave of John Dixwell (1608-1689), one of the regicides; United (formerly known as North) Church (Congregational), and Trinity Church, which belongs to one of the oldest Protestant Episcopal congregations in Connecticut. On the north-western side of the Green are the buildings of Yale University (q.v.); the "college" campus is the square enclosed by College, Chapel, High and Elm streets, with Battell Chapel at its eastern corner, Farnam, Lawrence, Phelps, Welch and Osborn halls on its south-eastern side, Vanderbilt Hall, Connecticut (or South Middle) Hall, the oldest of the Yale buildings (1750), and the Art School on the southern side, the Library, Dwight Hall and Alumni Hall on the north-western and Durfee Hall on the northern side; farther north of the Green are the Divinity School, the University Campus, on which are the Bicentennial Buildings and Memorial Hall, and, lying between Grove Street and Trumbull Street and Prospect Street and Hillhouse Avenue, the buildings of the Sheffield Scientific School. In the vicinity is the Grove Street Cemetery, in which are the graves of many famous Americans. Besides the University Library, there are a Public Library (1887), containing about 80,000 vols., the library of the Young Men's Institute (1826) and the collection of the New Haven Colony Historical Society. The city contains a State Normal School and a number of hospitals and charitable institutions.

Among the newspapers of New Haven are the *Morning Journal and Courier* (1832, Republican), whose weekly edition, the *Connecticut Herald and Weekly Journal*, was established as the *New Haven Journal* in 1766; the *Palladium* (Republican; daily, 1840; weekly, 1828); the *Evening Register* (Independent; daily, 1840; weekly, 1812); and the *Union* (1873), a Democratic

evening paper. At New Haven also are published several weekly English, German and Italian papers, and a number of periodicals, including the *American Journal of Science* (1818), the *Yale Law Journal* (1890) and the *Yale Review* (1892), a quarterly.

In 1900 New Haven was the most important manufacturing centre in Connecticut, and in 1905 it was second only to Bridgeport in the value of its factory product. In 1905 its establishments numbered 400. The principal manufactures are hardware, foundry and machine shop products, ammunition and fire-arms (the Winchester Company), carriages and wagons, malt liquors, paper boxes and corsets. Meat packing is also an important industry. In 1905 the total capital invested in manufacturing was \$31,412,715 and the total product \$39,666,118 (a gain of 13.7% since 1900). Commercially, New Haven is primarily a distributing point for the Atlantic seaboard, but the city is a port of entry, and foreign commerce (almost exclusively importing) is carried on to some extent, the imports in 1909 being valued at \$404,805. In 1908 the assessed valuation of real and personal property was \$119,592,508, the net debt was \$3,854,498 and the rate of taxation was 14.75 mills on the dollar.

Under a charter of 1899, as amended afterwards, the city government, which has almost entirely superseded the town government, is in the hands of a mayor, who holds office for two years and appoints most of the administrative officers, except a board of aldermen (of whom each has a two-year term, six are chosen from the city at large and the others one each from each ward, the even-numbered wards electing their representatives one year and the odd-numbered the next), a city clerk, controller, sheriff, treasurer and tax collector, all chosen by popular vote, and an assistant clerk, appointed by the board of aldermen.

The first settlement in New Haven (called Quinnipiac, its Indian name, until 1640) was made in the autumn of 1637 by a party of explorers in search of a site for colonization for a band of Puritans, led by Theophilus Eaton and the Rev. John Davenport, who had arrived at Boston, Massachusetts, from England in July 1637. In the following spring a permanent settlement was made. It was governed under a "plantation covenant" until the 4th of June 1639, when, at a general meeting, the "free planters" adopted the fundamental principles of a new government. They agreed that the Scriptures should be their guide in civil affairs, and that only approved church members should be admitted to the body politic; twelve men were appointed to choose seven men ("seven pillars") who should found the church and admit to its original membership such planters as they thought properly qualified. This having been done, the first General Court of which there is record met on the 25th of October. At this court the members of the new church, together with six members of other approved churches, were admitted to citizenship; a magistrate, four assistants, a secretary and a constable were chosen as the civil officers; annual elections and an annual session of the General Court in the last week of October were agreed upon; English statute and common law were expressly excluded; and the "word of God was adopted as the only rule to be attended unto in ordering the affairs of government in this plantation." As thus founded, New Haven was town and colony combined. In 1643-1644 the colony was expanded into the New Haven Jurisdiction, embracing the towns of New Haven, Guilford, Milford, Stamford and Branford in Connecticut, and, on Long Island, Southold; but this "Jurisdiction" was dissolved in 1664, and all these towns (except Southold) passed under the jurisdiction of Connecticut, according to the Connecticut charter of 1662. The government of the Jurisdiction was of the strictest Puritan type, and although the forty-five "blue laws" which the Rev. Samuel Peters, in his *General History of Connecticut*, ascribed to New Haven were much confused with the laws of the other New England colonies and some were mere inventions, yet many of them, and others equally "blue," were actually in operation as enactments or as court decisions in New Haven.

Among those in the Peters's list which are wholly or substantially true are the following: "The judges shall determine controversies without a jury"; "Married persons must live together or be imprisoned"; "A wife shall be good evidence against her husband"; "No minister shall keep school"; "The selectmen, on finding children ignorant, may take them away from their parents and put them into better hands, at the expense of their parents." Among those in the same list which are wholly or in part spurious are: "No woman shall kiss her child on the Sabbath or fasting day," and "No one shall travel, cook victuals, make beds, sweep house, cut hair or shave on the Sabbath day."

One of the most important events in the history of New Haven was the removal hither in October 1716 from Saybrook of the Collegiate School of Connecticut, which developed into Yale University. The period of greatest material prosperity of New Haven in the colonial period began about 1750, when a thriving commerce with other American ports and the West Indies developed. As a port it was notorious for its smuggling and illicit trade. New Haven also had extensive shipbuilding interests. All attempts to enforce the British commercial regulations were ineffectual. On the 22nd of February 1763 a town meeting resolved to encourage colonial manufactures and to refrain from importing from England hats, clothing, leather, gold and silver lace, buttons, cheese, liquors, &c. Two years later Jared Ingersoll (1722-1781), who had been sent to England to protest against the Stamp Act, but had accepted the office of Stamp Distributor on the advice of Benjamin Franklin, was forced to resign his office. In 1770 most of the merchants agreed not to import goods from England and transferred their trade with New York City, where Loyalist influence was strong, to Boston and Philadelphia. When news of the embargo of the port at Boston arrived at New Haven, a Committee of Correspondence was at once formed; and in the War of Independence the people enthusiastically supported the American cause. On the 5th of July 1779 the place was invaded by a British force under General William Tryon, who intended to burn the town, but met so strong a resistance that he withdrew before the next day. New Haven's commerce suffered severely during the war, but by the close of the first decade of the 19th century it had regained its former importance. When the War of 1812 opened there were fully 600 seamen in the city, practically all of whom were engaged in privateering or in the regular naval service of the United States. Among them was Captain Isaac Hull. In 1815 the *Fulton*, the first steamboat on Long Island Sound, made its first trip from New York to New Haven. The second quarter of the 19th century was the period of development of railways and manufactures. The period since the Civil War has been marked by a diversification of industries. To that conflict New Haven contributed approximately \$30,000,000, and 3000 men, 500 of whom were killed. From 1701 until 1873 New Haven was the joint capital (with Hartford) of Connecticut. New Haven was incorporated as a city in 1784; new charters were secured from the General Assembly of the state in 1869, 1881 and 1890. Fair Haven was annexed to New Haven in 1807.

See Leonard Bacon, *Thirteen Historical Discourses* (New Haven, 1839); J. W. Barber, *History and Antiquities of New Haven* (3rd ed., New Haven, 1870); C. H. Levermore, *Town and City Government of New Haven*, and *The Republic of New Haven* (Baltimore, 1886); E. S. Bartlett, *Historical Sketches of New Haven* (New Haven, 1897); Edward E. Atwater, *History of the Colony of New Haven to its Absorption into Connecticut* (New Haven, 1881); H. T. Blake, *Chronicles of New Haven Green* (New Haven, 1898); *Records of the Colony of New Haven 1638-1665* (2 vols., Hartford, 1857-1858), edited by C. H. Hoadly; and the *Papers* and other publications (1865 sqq.) of New Haven Colony Historical Society.

**NEWHAVEN**, a seaport in the Eastbourne parliamentary division of Sussex, England, 56 m. S. from London by the London, Brighton & South Coast railway, on the English Channel at the mouth of the Ouse. Pop. of urban district (1901) 6772. The church of St Michael has a Norman square embattled tower surmounted by a spire, and an apsidal chancel. The port is protected by fortifications. A harbour was first granted to Newhaven in 1713, and during the early part of the 18th century it possessed a large shipping trade. This afterwards declined, but it is now one of the principal points of communication between England and France, the railway company maintaining

a daily service of fast steamers to Dieppe in connexion with the Chemin de fer de l'Ouest. The tidal harbour, which is owned by a company, is enclosed by two piers and a breakwater, the area being about 30 acres, and the quayside 1400 yds. The roadstead is one of the finest on the coast of England. With France there is a large traffic in wines, spirits, silk, fruit, vegetables and general provisions. The coasting trade consists chiefly of imports of coal and provisions, the exports being principally timber for shipbuilding and flint for the Staffordshire potteries. Some shipbuilding is carried on.

**NEW HEBRIDES**, a chain of islands in the western Pacific Ocean, between 166° and 171° E., and 13° and 21° S., included in Melanesia, and under the joint influence of Great Britain and France. (For map, see PACIFIC OCEAN.) From New Caledonia to the S.W. they are separated by a deep channel; but a comparatively shallow sea indicates their physical connexion with the Santa Cruz group (*q.v.*) to the N. The chain lies S.E. and N.W., but the main islands are arranged somewhat in the form of the letter Y. The south-easternmost island is Aneiteum; N.W. from this the main islands are Tanna or Aipere, Eromanga, Efaté,<sup>1</sup> the Shepherd Islands and Api or Epi. At this point the arms of the Y divide, the western comprising the large islands of Malekula or Mallicollo and Espiritu Santo,<sup>2</sup> the eastern consisting of Ambrym, Urag and Maiwo or Aurora, with Aoba or Leper Island between the two arms. Espiritu Santo, the largest island, has an area of 875 sq. m. Irregularly disposed to the N. of the Y are the lesser islands composing the Banks group—Gaua, Vanua Lava, Mota, Valua, &c., and the Torres Islands.

With their rugged outline and rich vegetation, the islands as seen from the sea are very beautiful. Excepting the small Torres group, which are low-lying and perched on reefs, but without lagoons, all the islands are of volcanic, not coral, formation, the larger ones lying on both sides of the line of volcanic activity. The coasts are almost free from reefs and the shores rise abruptly from deep water. Old coral is sometimes found elevated to a considerable height. The islands are formed chiefly of basalt and recent eruptive material; earthquakes and submarine eruptions are not infrequent; and some of the islands themselves have active craters. All have considerable elevations, the loftiest being the isolated cone of Lovepi, near the junction of the arms of the Y; its height is 4714 ft. The volcanic soil is very rich. Numerous clear streams water the islands, but some debouch upon flat ground towards the sea, and form unhealthy marshes there. Copper, iron and nickel are the most important minerals known in the group, and sulphur is of some commercial importance.

The climate is generally hot and damp, but there is a season (November to April) which is specially distinguished, as such, and is somewhat unhealthy. The trees—*Casuarina*, candle nut (*Aleurites triloba*), kauri pine (or Tanna), various species of *Ficus*, *Myrtaceae* and many others—are magnificent; the coco-nut is not confined to the coast, but grows high up the valleys on the hill-sides. Sandal-wood is also found. Besides the breadfruit, sago-palm, banana, sugar, yam, taro, arrowroot and several forest fruits, the orange, pine-apple and other imported species flourish; and European vegetables are exported to Sydney. Land mammals are scarce; they include bats, rats and pigs which have run wild. There are some lizards and turtles; birds include pigeons, parrots, ducks and swallows; locusts, grasshoppers, butterflies and hornets are numerous, and the sea abounds in fish, which, however, are generally inferior as food, and in some cases poisonous.

The native population is estimated at 50,000; in 1904 the British population was 212, the French 401. The island of Efaté contains the seat of the joint government, Vila or Port Vila (formerly Franceville), and the majority of the French population. There are several British and French trading companies, and a considerable area is cleared and worked by settlers. The chief exports are copra, coffee, maize, bananas, timber, &c.

<sup>1</sup> Efaté, Vaté, Faté, Efat or Sandwich island.

<sup>2</sup> Abbreviated to Santo; native Marina.

The natives of the New Hebrides are Melanesians of mixed blood, and vary much in different islands. On Efate and some others Polynesian immigration has produced a taller, fairer and less savage people. In some parts, as on Aoba, isolated Polynesian communities exist. But the general type is Melanesian: black skin, woolly hair, low, receding forehead, broad face, flat nose and thick lips. The natives decorate themselves with nose-rings and ear-rings and bracelets of shells. The men are constantly fighting; their weapons are bows and poisoned arrows, often beautifully designed, clubs of elaborate patterns and spears. Their houses are either round huts, or rectangular with pitched roofs resting on three parallel rows of posts. The villages are scrupulously clean and neat, ornamented with flowering shrubs, crotons and dracaenas, and are often fortified with stone walls. In character the New Hebrideans are ferocious and treacherous, though most of their unhospitality and savagery is to be traced to the misconduct and cruelty of traders and labour agents. The women occupy a degraded position, and in some islands widows are buried alive with the bodies of their husbands. There is a great belief in sorceries and omens; but prayer and offerings (usually of shell money) are addressed mainly to the spirits of the (recently) dead, and there is another class of spirits, called *Vui*, who are appealed to when incorporate in certain stones or animals; of one of two such the divinity is recognized. By the natives a special shadow is thrown by a great-tribunary tent is often set apart for dances and public meetings. A certain sanctity attaches also sometimes to the *Casuarina* and the *Cycas*. An important institution is the club-house, in which there are various grades, whereon a man's rank and influence mainly depend, his grade being recognized even if he goes to another island where his language is unintelligible. In like manner a division into two great exogamous groups prevails, at all events throughout the northern islands. It would therefore seem that the present diversity of languages in the group must be of relatively recent origin. These languages or dialects are numerous, and mutually unintelligible, but alike as to grammatical construction, and belonging to the Melanesian class.

**History.**—The Portuguese Pedro Fernandez de Quiros, sighting *Espirito Santo* in 1606, thought he had discovered the great southern continent then believed to exist, and named it *Australia del Espirito Santo*. Louis de Bougainville visited the islands in 1768, and Captain Cook, who gave them the name they bear, in 1774. The subsequent visits of several explorers, the exploitation of the sandal-wood and other products by traders and the arrival of missionaries helped to open up the islands and to give them a certain commercial importance by the middle of the 19th century. Trade was mainly with New Caledonia, and France was thus indicated as the dominant power in the New Hebrides; even British planters pressed France to annex the islands in 1876, but in the following year some of the missionaries urged the same course on England. In 1878 the islands were declared neutral by Great Britain and France. The presence of British and French settlers under independent authority led to unsatisfactory administration, especially in regard to the settlement of civil actions and jurisdiction over the native population. As to the establishment of commercial supremacy, French interests clashed with Australian, and in 1882 M. John Hugginson of New Caledonia (d. 1904) consolidated the former by founding the trading society which afterwards became the *Société française des Nouvelles-Hébrides*. In 1886 one of the most serious of many native outbreaks occurred, necessitating a French demonstration of force from New Caledonia. An Anglo-French convention of the 16th of November 1887 provided for the surveillance of the islands (protection of life and property) by a mixed commission of naval officers. The Anglo-French agreement of 1904 had a clause providing for an arrangement as to proper jurisdiction over the natives and for the appointment of a commission to settle disputes between British and French landed proprietors. In this and the following year there was much unrest among the natives, and a joint punitive expedition was necessary.

Strong feeling was aroused meanwhile in Australia owing to the disabilities suffered by British settlers in the islands. British annexation, or at least a division of the group into British and French spheres, was urged. But on the 20th of October 1906 a convention was signed in London, confirming a protocol of the preceding 27th of February, and providing that "the group of the New Hebrides, including the Banks and Torres Islands," should form "a region of joint influence," in which British and French subjects should have equal rights in all respects, and

each power should retain jurisdiction over its own subjects or citizens. The claim of other powers to share the joint influence was excluded by the provision that their subjects resident on the islands must be under either British or French jurisdiction. A British and a French high commissioner were appointed, each assisted by a resident commissioner; provision was made for two police forces of equal strength, and the joint naval commission of 1887 was retained for the purpose of keeping order. The high commissioners were given authority over the native chiefs. A joint court was established, consisting of two judges, appointed respectively by Great Britain and France, and a third, to be president, and not a British subject or French citizen, appointed by the king of Spain. Its jurisdiction covers civil cases (including commercial suits and those respecting landed property), native offences or crimes against non-natives, and all offences against the provisions of the convention. The sale of arms and intoxicants to natives is forbidden; and the convention regulates the recruitment of native labour. Provision was made for community of interests in regard to public works, finance and the official use of the English and French languages. The creation of municipalities on the application of groups of not less than thirty non-native residents was provided for, municipal votes being given to both sexes. The convention provided against the establishment of a penal settlement and the erection of fortifications.

This convention was bitterly criticized in Australia on the ground that many of the provisions which nominally established equality between British and French would operate in practice to the advantage of the French; and there was no little dissatisfaction on the ground that the Australian government was neither represented at the preliminary conference, nor fully consulted during the negotiations.

See *Parliamentary Papers*, France, No. 1 (1888 and 1906); and "Correspondence relating to the Convention . . ." (Cd. 3288), (1907).

**NEW IBERIA**, a city of Louisiana, U.S.A., capital of Iberia parish, on the Bayou Teche, in the southern part of the state, about 125 m. W. of New Orleans. Pop. (1890) 3447; (1900) 6815 (3300 negroes); (1910) 7499. It is served by the Southern Pacific, the Franklin and Abbeville, and the New Iberia & Northern railways. Lumber, sugar, cotton and rice are produced in the neighbourhood. At the village of Avery Island, about 10 m. S.E., there are deposits of rock salt. The municipality owns and operates the waterworks and the electric lighting plant. New Iberia was laid out in 1835 and was chartered as a city in 1830.

**NEW JERSEY**, one of the Middle Atlantic states of the American Union, lying between 41° 21' 22.6" and 38° 55' 40" N. lat., and 75° 35' and 73° 53' 39" W. long. It is bounded, N., by the state of New York; E., by the Hudson river, which separates the state from New York, and by the Atlantic Ocean; and S. and W. by the Delaware Bay and river, which separate New Jersey from Delaware and Pennsylvania. All the boundaries except the northern are natural. New Jersey has an extreme length, N. and S., of 166 m., an extreme width, E. and W., of 57 m., and a total area of 8224 sq. m., of which 710 sq. m. are water-surface.

**Physiography.**—There are within the state four distinct topographic belts—the Appalachian, the Highlands, the Triassic Lowland and the Coastal Plain. The folded Appalachian belt crosses the N.W. corner of the state, and includes the Kittatinny Mountain and Valley. The mountain has a north-east-south-west trend, crossing the Delaware river at the Delaware Water-gap and continuing S.W. into Pennsylvania. In width the range varies from 4 or 5 m. in the N. to about 2 m. in the S. Its western foot lies along the Delaware river, which for some distance flows parallel with the range, and has an altitude of about 400 ft. above the sea at Port Jervis, where it enters the state, and of about 300 ft. at the Water-gap, where it leaves it. Where the crest of the ridge enters the state its elevation is 1539 ft.; at High Point, 1½ m. S.W. the ridge attains a height of 1802 ft., the highest point within the state. A short distance S.W. of this point, in a depression in the mountain crest, is Lake Marcia, at an elevation of 1570 ft. Beyond Culver's Gap the mountain again narrows to a ridge, and for a portion of its length it is double-crested. On the eastern side the slope is so abrupt as to make ascent difficult and at places impossible, but the western slope, on account of a dip of the rock to the N.W., is more

gradual. The eastern foot has a very uniform altitude of from 900 to 1000 ft. above the sea. The crest of the ridge is from 600 to 1200 ft. W. of the foot, and from 450 to 600 ft. above it. At the Water Gap the ridge is cut through to its base, and the Delaware river flows through the opening. This gap, 900 ft. wide at the base and 4500 ft. wide at the top, with sides rising very abruptly to a height of 1200 ft. and more, is an impressive sight. The Kittatinny Valley, S.E. of and parallel to the Kittatinny Range, is about 40 m. long and 12 m. wide and has an average elevation of 700 ft. Its western margin is from 900 to 1000 ft. above the sea, and its eastern border is from 400 to 500 ft. lower. The floor of the valley is very undulating, and contains numerous small streams, whose divides are from 700 to 900 ft. above the sea. South-east of the Kittatinny Valley, and parallel with it, lies the second topographic belt, the Highlands. This region embraces an area of 900 sq. m., having a length, N.E. and S.W., of 60 m., and a width varying from 9 to 18 m. It consists of an upland plateau now dissected by streams into a series of hills and ridges, and corresponds to the Piedmont Belt farther to the S.W. and to the Piedmont region of southern New England. The average elevation of the Highlands is about 1000 ft.; the highest point, between Canisteer and Vernon, in Sussex county, being 1496 ft. The third belt, called the Triassic Lowland, occupies about one-fifth of the surface of the state. Its N.W. border is marked by a line drawn S.W. across the state through Pompton, Morristown, Lebanon and Highbridge to the Delaware; its S.E. border by a line drawn from Woodbridge to Trenton. The surface is irregular, with altitudes ranging from about sea-level to 600 ft. A noteworthy feature of this area is the series of trap rock ridges between which the river makes its cutting. The drainage is through a region of flat bottom lands. On the N.E. border of the Lowland, one of these trap ridges lines the western bank of the Hudson river for about 25 m., and is known as the Palisade Ridge, or simply the Palisades, because of the scenic effect produced by the columnar jointing and steep eastern wall of the trap sheet. To the W. the slope of the ridge is very gentle. The Palisades extend from a point N. of the New York boundary as far S. as Weehawken, their height gradually decreasing southward. A slope of debris covers at the E. base of the Palisade Ridge, but the summit is covered with trees from the mountain extending to the Kill van Kull Channel, and includes, among other ridges, the so-called First and Second Watchung (or Orange) Mountains W. of the group of suburbs known as the "Oranges," but S. of Weehawken it has no scenic attractiveness. With the exception of the ridges, the Triassic Lowland N. of the Karitan river is usually below 200 ft. in altitude; S. of the Karitan the topography of this belt is similar to the northern portion, but much of the area is over 200 ft. above the sea. South-east of the Triassic Lowland lies the fourth topographic belt, the Coastal Plain, containing an area of 4400 sq. m., or slightly more than one-half the area of the state. This belt, bordered on the E., S. and W. by water, is highest near its eastern margin and lowest along its margins. It is free from mountainous ridges, but there are a number of isolated hills, such as the Navessin Highlands (259 ft.) in Monmouth county. One-third of the Coastal Plain is below 50 ft. in altitude; two-fifths are between 50 and 100 ft.; and somewhat more than a fourth of the area is over 100 ft. above sea-level. The total area of the belt as high as 200 ft. above the sea does not exceed 15 sq. m. About one-eighth of the area consists of tidal marsh, lying chiefly between the long sandy ridges or barrier bluffs of the oceanic coast and the mainland. The width of the marsh varies from 1 to 6 m., being least at the extreme N. and S. and greatest near the mouths of streams. There is also a marsh along Delaware Bay, unprotected by a beach. The waters between these beaches and the mainland are gradually filling with sediment and changing into tidal marsh. In addition to the stretches of marsh along the coast, the eastward-flowing rivers of the Coastal Plain are fringed with large areas of swamp land, some of which is well forested.

For the entire state the average elevation is 250 ft., with 4700 sq. m. below 100 ft.; 2100 sq. m. between 100 and 500 ft.; 1400 sq. m. between 500 and 1000 ft.; and 215 sq. m. between 1000 and 1500 ft. The four topographic belts of the state correspond very closely to the outcrops of its geological formations; the rocks of the Appalachian belt being of Palaeozoic age; the formation of the Highlands, Archaean; that of the Triassic Lowland, Triassic; that of the irregular hills of the Coastal Plain, Cretaceous and Tertiary.

The great terminal moraine of the glacial epoch crosses the N.E.-S.W. topographic belts of the state, in an irregular line running W. and N.W., from Staten Island, N.Y. North of the morainic belt the effect of the glaciation is seen in the irregular courses of the streams, the numerous lakes and freshwater marshes and the falls and rapids along those streams displaced by the glaciers from their former courses. The effect of glaciation on the soil is noted in a later paragraph.

The Delaware river, from its junction with the Neversink Creek to the capes, flows along the western and southern borders of the state for a distance of 245 m., and has a total drainage area in New Jersey of 2345 sq. m. Of equal importance is the Hudson, whose lower waters, forming the north-eastern boundary of New Jersey for a distance of 22 m., drain a very small part of the state, but have contributed materially to the state's commercial develop-

ment. The streams lying wholly within the state are relatively unimportant. Of the tributaries to the Delaware river the northernmost is Flat Brook, 25 m. long, draining an area of 65 sq. m. W. of the Kittatinny Mountain. The Kittatinny Valley is drained by Paulins Kill and the Pequest river in the E. and S.E., and by the Walkill river in the N.E. Of the streams of the Highlands and the Triassic Lowland, the Passaic river is the most important. Rising in the Highlands in the southern part of Morris county—it pursues a winding north-easterly course—passing through a gap in the trap rock at Little Falls, and by means of a cascade and a mile of rapids descends 40 ft. At Paterson, 3 m. farther, the stream passes through a crevasse in the trap rock and has a sheer fall of 70 ft. (the Great Falls of the Passaic).<sup>1</sup> The stream then makes a sharp bend southward and empties into Newark Bay.<sup>2</sup> The Passaic and its small tributaries—the Whippany, Rockaway, Pequannoc, Wanauque, Saddle and Ramapo—drain an area of about 950 sq. m. On account of the rapid fall of its tributaries, the union of so many of them with the main stream near its middle course and the obstructions to the flow of the water in the lower course, the Passaic is subject to disastrous floods. In 1903 a heavy rainfall caused a flood which continued from the 8th to the 19th of October and destroyed not less than \$7,000,000 worth of property. Another, which continued from the 25th of February to the 9th of March 1902, destroyed property valued at \$1,000,000 or more, and there were less disastrous floods in 1882 and 1896.<sup>3</sup> The Hackensack river enters the state about 5 m. W. of the Hudson river, flows almost parallel with that stream, and empties into Newark Bay, having a length of 34 m. and a drainage area of 203 sq. m. The Raritan river, flowing wholly in the northern part of the state, is the largest stream lying wholly within New Jersey, and drains 1105 sq. m. Commercially, however, this stream is less important than the Passaic. In the southern half of the state the drainage is simple, and the streams are unimportant, flowing straight to the Delaware or the Atlantic. The westward streams are only small creeks; the eastward and southward streams, however, on account of the wider slope, have greater length. Among the latter are the Maurice river, 33 m. long, emptying into Delaware Bay; and the Great Egg Harbor river, 38 m. long, and the Mullica, 32 m. long, emptying into the Atlantic. In the northern part of the state, an exception among the Highlands, are numerous lakes, which are popular places of resort during the summer months. Of these the largest and the most frequented are Lake Hopatcong, an irregular body of water in Morris and Sussex counties, and Greenwood Lake, lying partly in New York and partly in New Jersey.

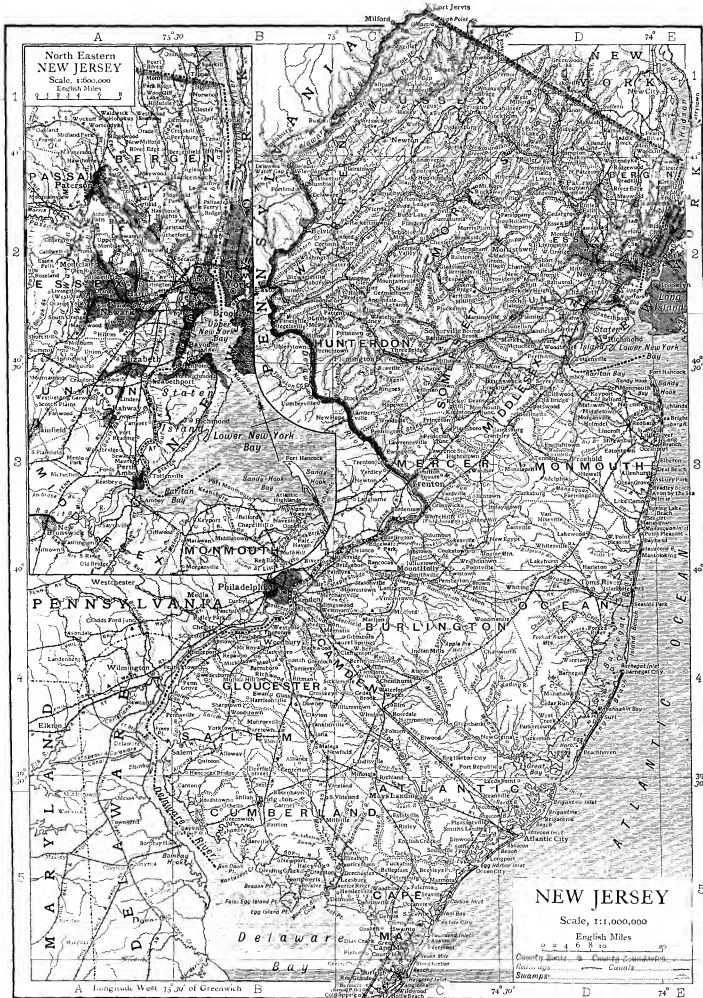
**Fauna and Flora.**—The fauna of New Jersey does not differ materially from that of the other Middle Atlantic states. Large game has almost disappeared. The red, or Virginia, deer and the grey fox are still found in circumscribed localities; and of the smaller mammals, such as squirrel, chipmunk, raccoon, and opossum are still numerous. Among game birds are various species of ducks, the quail, or "Bob White," and the woodcock. The waters of the coast and bays abound in shad, menhaden, bluefish, weak-fish (quetegake), clams and oysters. The interior streams are stocked with trout, black bass and perch.

The conditions of plant growth are varied. In the northern and north central parts of the state, where the soil consists partly of glacial drift, the species have a wider range than is the case farther S., where the soil is more uniform. New Jersey is a meeting ground for many species which have their principal habitat farther N. or farther S., and its flora therefore may be divided into a northern and a southern. Still another class, and the most clearly marked of all, is the flora of the beaches, salt marshes and meadows. The total woodland area of the state is about 3234 sq. m. Two distinct types of forest are recognized, with the usual transition zone between them. South and east of a line drawn approximately from Seabright to Glassboro, and thence southward to Delaware Bay, is a nearly level, sandy region known as "The Pines." This is the great forest area of the state; it contains about 1,200,000 acres of woodland, practically continuous, and portions of it still but sparsely inhabited. The original forest has been entirely removed, but a young growth of the same tree species, chiefly pitch pine with a variety of oaks, replaces it. Within "The Pines," immediately north of the Mullica river, lies an area of about 20,000 acres called "The Plains." These are sparsely clothed with prostrate pitch pine, scrub oak and laurel. Tree forms are entirely absent. The cause of this condition is still undetermined. Along the streams in this section are many swamps, valuable for the white cedar that they produce, or when cleared, for cranberry bogs. The northern part of the state is much more rugged,

<sup>1</sup> As the waters of the stream have been diverted into mill races, the river very seldom makes this leap in its natural channel. The power it generates has been largely instrumental in creating the city of Paterson. (q.v.)

<sup>2</sup> The total length of the Passaic is about 100 m., but its course is so irregular that the distance in a straight line from its source to its mouth is only about 15 m.

<sup>3</sup> See C. B. Hollister and M. O. Leighton, *The Passaic Flood of 1902* (Washington, 1903), and M. O. Leighton, *The Passaic Flood of 2003* (Washington, 1904), being numbers 88 and 92 of the Water Supply and Irrigation Papers of the U.S. Geological Survey.



North Eastern  
NEW JERSEY  
Scale: 1:1,000,000  
English Miles

**NEW JERSEY**  
Scale: 1:1,000,000  
English Miles

County Lines    Census Boundaries  
Rivers    Canals  
Swamps

and the forests are chiefly of chestnut and various species of oak. Though much broken by farms and other elements of culture they aggregate about 740,000 acres. New Jersey's forests have suffered much from fire, but with the exception of "The Plains" the soil everywhere is well adapted to tree growth. A comparatively mild climate and good market facilities increase the potential value of the whole woodland area. The state maintains a Forest Commission whose chief concern is to control the fires and thereby preserve value to private holdings. In this effort it is meeting with considerable success. The state is also acquiring, and maintaining as demonstration acres and public parks, forest reserves in various parts of the state. The five reserves now held are in Atlantic, Burlington and Sussex counties and aggregate 989 acres.<sup>1</sup>

**Climate.**—Between the extreme northern and southern sections of the state there is a greater variation in climate than would naturally result from their difference in latitude. This is due to the proximity of the ocean in the S. and to the relatively high altitudes in the N. Near Cape May fruit trees bloom two or three weeks earlier than in the Highlands. The mean annual temperature averages from 49-2° F. at Dover, in the N., to 55-4° at Bridgeton, in the S. The average date of the first killing frost at Dover is the 4th of October, and of the last, the 10th of May; at Atlantic City, on the sea-coast, these dates are respectively the 4th of November and the 11th of April. At Dover the mean annual temperature is 49°; the mean for the winter is 28°, with an extreme minimum recorded of -13°; and the mean for the summer is 70°, with an extreme maximum recorded of 102°. At Atlantic City the mean annual temperature is 52° for the winter it is 34°, with an extreme of -7°; and for the summer, 70°, with an extreme of 93°. At Camden, for a southern interior town, the mean annual temperature is 53°; for the winter it is 33°, with an extreme of -13°; and for the summer, 74°, with an extreme of 105°. These records of temperature afford a striking illustration of the moderating influence of the ocean upon the extremes of summer and winter. On account of the proximity to the sea, New Jersey has a more equable climate than have some of the states in the same latitude farther west. During the summer months the general course of the wind along the sea-coast is interrupted about midday by an incoming current of air, the sea breeze, which gradually increases until about 3 o'clock in the afternoon, and then gradually lessens until the offshore wind takes its place. As the heat is thus made less oppressive along the coast, the beaches of New Jersey have rapidly built up with towns and cities that have become popular summer resorts—among the best known of these are Long Branch, Asbury Park, Ocean Grove, Atlantic City (also a winter resort) and Cape May. Among the interior resorts are Lakewood, a fashionable winter resort, and Lake Hopatcong, and Greenwood Lake and surrounding regions, much frequented in the summer. In the summer the prevailing winds throughout the state are from the S.W.; in the winter, from the N.W. The normal annual precipitation is 47.7 in., varying from 46.6 in. on the sea-coast to 49.1 in. in the Highlands and the Kittatinny Valley. Precipitation is from 1 to 3 in. greater in the summer than in the other seasons, which differ among themselves very little in the average amount of rainfall. From December to March, inclusively, part of the precipitation is in the form of snow. In the extreme S. there is more rain than snow in the winter; but no part of the state is free from snow storms. In the summer thunder storms are frequent, but are generally local in extent, and are much more common in the afternoon and early evening than in the morning.

**Soils.**—The soils of the state exhibit great variety. Those of the northern and central sections are made up in part of glacial drift; those of the S. are sandy or loamy, and are locally enriched by deposits of marl. The most fertile soils of the state lie in the clay and marl region, a belt from 10 to 20 m. wide extending across the state in a general south-westerly direction from Long Branch to Salem. South of this belt the soils are generally sandy and are not very fertile except at altitudes of less than 50 ft., where they are loamy and of alluvial origin.

**Agriculture.**—In 1900 very little more land was under cultivation than in 1850, the total acreage for these years being respectively 2,840,966 and 2,752,946. The number of farms, however, increased from 23,905 to 34,294, and the average size of the farms decreased from 115.2 acres to 82 acres, an indication that agriculture gradually became more intensive. In 1900, 22% of the farms contained from 20 to 50 acres, 48.3% 50-175 acres and only 7.8% contained over 175 acres. Farms were smallest in Hudson county, where the average size was 7.9 acres, and largest in Sussex county, where the average size was 143.4 acres. The counties with the largest total acreage were Sussex (343,990), and in (256,896) and Hunterdon (248,733). Between 1880 and 1900 the percentage of farms operated by owners decreased from 75.4 to 70.1; the per-

centage of cash tenants increased from 10.5 to 15.3; and that of share tenants remained about stationary, being 14.1 in 1880 and 14.6 in 1900. In this last year 27.5% of the farms derived their principal income from live stock, 20.3% from vegetables, 17.2% from dairy produce, 7.8% from fruits and 7.8% from hay and grain.

In 1907, according to the *Year Book of the United States Department of Agriculture*, the principal crops were: hay, 634,000 tons (\$10,778,000); potatoes, 8,400,000 bushels (\$6,216,000); Indian corn, 8,257,000 bushels (\$5,517,000); wheat, 1,998,000 bushels (\$1,058,800); rye, 1,372,000 bushels (\$1,043,000); oats, 1,770,000 bushels (\$991,000). The number and value of each of the various classes of live stock in the state on the 1st of January 1908 were as follows: horses, 102,000 (\$11,526,000); mules, 5000 (\$675,000); milch cows, 190,000 (\$8,170,000); other neat cattle, 82,000 (\$1,722,000); sheep, 44,000 (\$220,000); swine, 155,000 (\$1,555,000). In 1899, 5959 farms were classified as dairy farms, i.e. they derived at least 40% of their income from dairy products; and the total value of dairy products was \$8,436,869, the larger items being \$6,318,568 for milk sold and \$618,242 for butter sold. Poultry raising also is an important agricultural industry; poultry in the state was valued at \$1,300,853 on the 1st of June, 1900; and for the year 1899 the value of all poultry raised was \$2,265,816, and the value of eggs was \$1,938,304. In the production of cereals the state has not taken high rank since the development of the wheat fields of the western states; but in 1899 the acreage in cereals was 45.4% of the acreage in all crops, and the value of the yield was 25.3% of that of all crops. Of the total acreage in cereals in 1907, 278,000 acres were in Indian corn; 168,000 in wheat; 78,000 in rye; and 56,000 in oats. The cereal-producing counties in 1899 were Burlington, Hunterdon, Monmouth and Camden. The most valuable field crop in 1907 was hay and forage, consisting mostly of clover and cultivated grasses; in 1899 the value of this crop was 20.2% of that of all crops.

Since 1830 market gardening in New Jersey has become increasingly important, especially in the vicinity of large cities, and has proved more profitable than the growing of cereals. In the total acreage devoted to the raising of vegetables in marketable quantities New Jersey in 1900 was surpassed by only two other states. The value of the marketable vegetables in 1899 was \$4,620,658, and the value of the total vegetable crop, \$8,425,596, or 30.7% of that of all crops. Among the vegetables grown in the most important crops. In 1907 there were 70,000 acres in potatoes, yielding 8,400,000 bushels, valued at \$6,216,000. Between 1899 and 1907 the value of the potato crop more than doubled. In 1899 the state also produced 5,304,503 bushels of tomatoes; 2,418,641 bushels of sweet potatoes; 2,052,200 bunches of asparagus; 17,890,980 heads of cabbage; 21,495,940 musk melons; 3,300,330 water melons; and 1,015,111 bushels of sweet corn. Fruit-growing has also attained considerable importance. In 1899 the total value of the crop was \$4,085,788, the value of the orchard fruit was \$2,594,984; of small fruits, \$1,406,049; and of grapes, \$8,758. In 1907 the value of all parts of the state, but most of the crop comes from Hunterdon, Sussex and Somerset counties. Apples are grown there and also in the western part of Burlington county. In the decade 1889-1899 the apple crop increased from 603,890 to 4,640,896 bushels. In Monmouth, Camden and parts of Burlington and Gloucester counties great quantities of pears are grown. Atlantic, Burlington, Camden and Salem counties are the great centres for strawberries; Atlantic, Cumberland and Salem counties lead in grape-growing; and in 1900 a large huckleberry crop was yearly gathered in "the Pines." In 1899 New Jersey produced nearly a fourth of the cranberry crop of the United States, the chief centre of production being the bog of Burlington and Ocean counties. Other fruits grown in considerable quantities are cherries, plums, blackberries and raspberries.

**Minerals and Mining.**—In 1907 the total value of the state's mineral products was \$32,800,299. Clays of different degrees of value are found in nearly every section, but the principal clay mining areas are: the Middlesex county area, where the best clays are found along the Karitan river and the coast; the Trenton area, in which clay is mined chiefly at Dogtown, E. of Trenton; the Delaware River area, in the vicinity of Piquette; and the Woodmansie area, in Ocean county. As the clay pits contain only small amounts of any one kind of clay, it has proved more profitable for manufacturers to buy their raw materials from a number of miners than for them to operate the mines themselves, and consequently clay mining and the manufacture of clay products are largely distinct industries. In New Jersey the mining of clays is more important than in any other state, the amount mined and sold in 1902 being a third of the entire output of the United States, and the amount in 1907 (440,438 tons) being more than one-fifth of all clay mined in the United States; and in 1907, in the value of mineral products (\$16,005,460; brick and tile \$9,019,544; and pottery, \$6,985,626) New Jersey was outranked only by Ohio and Pennsylvania. In Warren and Sussex counties are abundant materials for the manufacture of Portland cement, an industry that has attained importance since 1892; in the value of its product in 1907 (\$4,738,516) New Jersey was surpassed only by Pennsylvania. Granite is found in Morris and Sussex counties, but is not extensively quarried; there are extensive quarries of sandstone in the Piedmont

<sup>1</sup> The amount of timber cut within the state is very small. Before the introduction of coal and coke as fuel in the forges and furnaces the cutting of young trees for the manufacture of charcoal was a profitable industry, and the process of deforestation reached its maximum. Since 1860 the forest area has only slightly diminished, and the condition of the timber has improved, but large trees are still scarce.

section; and limestone and trap rock are important mineral resources. In 1907 the total value of stone quarried in the state was \$1,523,312, of which \$995,436 was the value of trap rock, \$274,452 of limestone, \$177,667 of sandstone and \$75,757 of granite. Some roofing slate is produced in Sussex county; in 1907 the output was valued at \$8000. The mining of natural fertilizers—white and greensand marls—is a long established industry; the output in 1907 was 14,091 tons, valued at \$829.

Of mineral ores the most important are iron, zinc and copper. The manufacture of iron in New Jersey dates from 1674, when the metal was reduced from its ore, near Shrewsbury, in Monmouth county. Magnetic ores, found chiefly in Morris, Passaic and Warren counties, form the basis of the present industry. Bog ores were mined until about 1840; since that date they have had no market. The product of the iron mines has fluctuated greatly in quantity, being nearly 1,000,000 tons of ore in 1892, 257,235 tons in 1897, and 549,760 tons in 1907, when the output was valued at \$1,815,586, and was about nine-tenths magnetite and one-tenth brown ore. The chief places of production are Hibernia (Morris county) and Mt Pleasant (Hunterdon county); in 1907 four mines in the state produced 316,236 tons. In the production of zinc New Jersey once took a prominent part; in 1907 the only producer was The New Jersey Zinc Company's mine at Franklin Furnace, Sussex county, with an output of 3,573 short tons, valued at \$1,601,614. The chief deposits consist of red oxide, state and native, and the average zinc content is 23%. The copper deposits of the state were worked to a small extent in colonial days. One of the brass cannon used at Yorktown was made of copper taken from the Watchung Mountains during the War for Independence. These mountains are still the chief source of copper, but the ores, chiefly cuprite, malachite and chrysocolla, are also found in various parts of the Piedmont region. In the years following 1900 there was renewed interest in copper mining. There are many valuable mineral springs in the state: for 1907 eleven springs (three in Bergen and two each in Morris, Camden and Somerset counties) reported to the U.S. Geological Survey the sale of 982,445 gallons (mostly table water), valued at \$10,028. Other minerals, which are not found in commercial quantities, are lead in the form of galena in Sussex county; graphite, in the crystalline schistose rocks of the Highlands; molybdenum, in the form of a sulphide, in Sussex county; and barytes in Mercer and Sussex counties. In Bergen, Warren, Sussex and Morris counties are numerous bogs containing peat of a good quality.

**Manufactures.**—After 1850 New Jersey made rapid progress in manufacturing, which soon became its leading industry. In 1850 7.7% of the population were employed as wage-earners in manufacturing establishments; in 1900, 12.8%. The value of the products in 1850 was \$39,851,256; in 1890, \$354,573,571; in 1900, \$611,748,933. Such figures of the census of 1900 are comparable with those of the special census of 1905, when only the establishments under the factory system were enumerated, show that between 1900 and 1905 the number of factories increased 93%; the capital 49.8%; and the value of the products 41% (from \$353,005,684 to \$774,360,025). This rapid development is due to the excellent transportation facilities, and to the proximity of large markets and of great natural resources, such as the clays of New Jersey and the coal and iron of Pennsylvania. The chief manufacturing centres in 1905, as judged by the value of their products, were Newark (\$54,055,277), Jersey City (\$75,740,934), Bayonne (\$60,633,761), Paterson (\$54,673,083), Perth Amboy (\$34,800,402), Camden (\$33,587,273), and Trenton (\$32,719,945). In 1905, 67.1% of the factories were in municipalities having a population of at least 8000 in 1900, and their product was 74.1% (in value) of the total. There are industries, however, that industries are slowly shifting to the smaller towns.

The textile industries taken together are the most important of the manufacturing industries, having a greater output (in 1900, \$81,910,850; in 1905, \$96,060,407), employing more labourers and capital, and paying more wages than any other group. Among the various textiles silk takes the first place, the value of the factory product in 1900 being \$39,966,662, and in 1905, \$42,862,907. In 1900 the value of the silk output was 48.8% of the total value of the textiles, and silk manufacturing was more important than any other industry (textile or not); in 1905, however, owing to the great progress in other industries, silk had dropped to fourth place, but still contributed 44.6% of the value of the textiles. In 1900 New Jersey furnished 37.3% and in 1905, 32.2% of the silk products of the United States and was surpassed by no other state. The silk industry is centred at Paterson, the chief silk manufacturing city of the United States. West Hoboken and Jersey City are also important producers. A second textile industry in which New Jersey in 1900 and in 1905 took first rank was the manufacture of felt hats; the total value of the product in 1905 was \$9,540,433, a gain of 32.3% since 1900, and constituting 26% of the value of the product of the entire United States. Most of the product comes from the cities of Newark and Orange. From 1900 to 1905 the value of the worsted goods increased from \$6,823,721 to \$11,925,126, or 74.8%

the greatest gain made by any of the textiles. In this industry New Jersey was surpassed only by Massachusetts, Rhode Island and Pennsylvania. During this five-year period there was an increase of 31.2% (from \$6,540,289 to \$8,518,527) in the value of the cotton goods manufactured in New Jersey; of 12.6% (from \$2,168,570 to \$2,441,516) in that of linen goods; of 45.3% (from \$1,748,148 to \$2,539,178) in that of hosiery and knit goods, and of 14.8% (from \$1,522,827 to \$1,748,831) in that of carpets and rugs. In dyeing and finishing textiles New Jersey was first among the states of the Union in 1900 (value, \$10,488,963, being 23.3% of the total for the country) and in 1905 (value, \$11,979,947, being 23.6% of the total for the country); Paterson is the centre of this industry in New Jersey.

In the manufacture of clay products, including brick, tiling, terra cotta and pottery, the state takes high rank; the total value of pottery, terra cotta and fire-clay products increased from \$8,940,723 in 1900 to \$11,717,103 in 1905; in 1905 the most valuable pottery product was sanitary ware, valued at \$3,006,406; and in that year New Jersey furnished 18.2% of the total pottery product of the United States, and was surpassed in this industry only by Ohio. The city of Trenton is one of the two great centres of the American pottery industry, and in 1905 it manufactured more than one-half of the state's output of pottery, terra cotta and fire-clay products. The pottery products include china, c.c. ware, white granite ware, earthenware, bellows and porcelain. Much of the raw material for this industry, such as ball, flint, and clay, is imported, and is imported from other states. In 1905 the value of brick and tile manufactured in the state was \$1,830,080. Glass is also an important product of New Jersey; the output being valued at \$5,093,822 in 1900 and at \$6,450,195 in 1905. Since 1880, however, the state had fallen from second to fourth place (in 1905) in this industry.

The leading single industry in the state in 1905, as determined by the value of its products, was the smelting and refining of copper. In 1900 the output was valued at \$38,365,131; in 1905, at \$62,795,713, an increase of 63.7%; and in 1905 21.6% of the product of the United States came from New Jersey. The raw materials for this industry, however, are imported into New Jersey from other states. In the smelting and refining of platinum, nickel, gold and silver (not from the ore) there was a striking development between 1900 and 1905, the value of the product increasing from \$469,224 to \$7,034,139. The value in 1905 of gold and silver reduced and refined (not from the ore) was \$5,281,805. The values of the other leading manufactures in 1905 were as follows: products of foundry and machine shops, \$49,425,385; iron and steel<sup>2</sup> (including products of blast furnaces and rolling mills), \$23,667,483; wire (exclusive of copper wire), \$11,103,959; petroleum refining, \$4,608,984; tanned, curried and finished leather, \$2,495,329 (5th in the United States in 1900 and 1905); malt liquors, \$17,446,447; slaughter-house products and packed meats, \$17,238,076; electrical machinery, supplies and apparatus, \$13,303,476 (5th in the United States in 1900 and in 1905); chemicals, \$13,022,479; rubber belting and hose, \$9,915,742; jewelry, \$9,303,646 (4th in the United States in 1900 and in 1905); tobacco, cigars and cigarettes, \$8,331,611. Other manufactures valued in 1905 at more than \$5,000,000 were: boots and shoes, cars and general railway shop work, illuminating and heating gas, lumber and planing mill products, phonographs, fertilizers, flour and grist mill products, iron and steel ships, refined lard and paper and wood pulp.

**Fisheries.**—The fisheries of the state are of great commercial value. In 1904 the fisheries and the wholesale fish trade gave employment to 9994 persons. Until 1901 New Jersey's fisheries were more important than those of any other state in the Middle or South Atlantic groups, but after that date, owing to the increase in the catch of bluefish, shad, clams and oysters, the annual catch of New York and Virginia became more valuable. The great length of river and sea front, and the easy communication from all parts of the state with the leading urban markets, have brought about the development of this industry. The total catch in 1904 was 90,108,068 lb, valued at \$3,385,415, a decline of 28% in value since 1901. The chief varieties of the product in 1904, with their value, were as follows: oysters, \$1,601,953; clams, \$430,766; shad, \$238,517; squeteague (weak-fish), \$253,200; bluefish, \$120,085; menhaden, \$109,090; sea bass, \$97,903; cod, \$53,789. Fishing, as a commercial pursuit, is carried on in seventeen counties, and attains its greatest importance in Cumberland county, where the catch in 1904 was valued at \$1,090,157, and the oyster catch alone at \$1,046,147. In the other counties along the Delaware shad is the chief product, and these counties furnish nearly nine-tenths of the catch. A small amount of shad is taken also in the Hudson river. The value of the shad fisheries has greatly declined since 1901. Along the coast squeteague is the most abundant edible variety taken. Bluefish are very plentiful from 4 to 10 m. off Seabright. The shell fisheries (oysters particularly) are centred in Delaware Bay and at Maurice River Cove, in Cumberland county, but are important also in Cape May, Atlantic, Ocean and Monmouth

<sup>1</sup>The following statistics of the products for 1900 and for 1905 are for factory products, those for 1900 differing, therefore, from the statistics which appear in the reports of the census of 1900.

<sup>2</sup>This is one of the oldest of the important industries in New Jersey; at Old Boonton, about 1770, was established a rolling and slitting mill, probably the first in the country.

counties on the Atlantic seaboard. This industry declined for a time, partly on account of the pollution of the streams by sewage and the refuse of manufacturing establishments, but laws have been enacted for its protection and development. Clams are gathered from Perth Amboy to the upper Delaware Bay; the most important fisheries being at Keyport, Port Monmouth and Belford. In 1902 the State Bureau of Shell Fisheries estimated the annual value of shell fisheries in the state at nearly \$6,000,000, of which \$500,000 was the value of clams. Monmouth, Ocean and Cape May counties furnish large quantities of menhaden, which are utilized for oil and fertilizer. This industry in 1904 yielded fertilizer valued at \$154,360 and oil valued at \$33,110.

**Transportation.**—In 1905, with a total railway mileage of 227 miles, Pennsylvania possessed an average of 20 m. of railway for each 100 sq. m. of territory, an average higher than that of any other American state; in 1909, according to the State Railroad Commissioners, the mileage was 2354.63 (including additional tracks, sidings, &c., 5471.38 m.). Owing to its geographical position the state is crossed by all roads reaching New York City from the S. and W., and all those reaching Philadelphia from the N. and E. The eastern terminals of the southern and western lines running from New York City are situated on the western shore of the Hudson river, in Weehawken, Hoboken or Jersey City; whence passengers and freight are carried by ferry to New York. Jersey City and Hoboken are also connected with New York by tunnels under the Hudson river. Among these lines are the Erie system, extending W. from Jersey City via Buffalo; the New York, Susquehanna & Western (subsidiary to the Erie), from Jersey City to Wilkes-Barré, Pennsylvania; the Delaware, Lackawanna & Western, from Hoboken to Buffalo; the Lehigh Valley, from Easton to the latter city and Pennsylvania; from Jersey City to the S. and W.; the New York, Ontario & Western (controlled by the New York, New Haven & Hartford), from Weehawken to Oswego; the West Shore (leased by the New York Central), from Weehawken to Buffalo; and the Central railway of New Jersey (controlled by the Philadelphia & Reading), with numerous short lines from Jersey City to the S. and W. These roads also operate numerous branch lines and control the short lines independent of them. Among the latter classes are the Atlantic City railway (controlled by the Philadelphia & Reading) from Philadelphia to various coast resorts in southern New Jersey; and the West Jersey & Seashore (controlled by the Pennsylvania), from Philadelphia to Atlantic City and Cape May. The railways operating independently of the great "trunk" systems are few and unimportant. The excellence of the wagon roads of the state is largely due to the plentiful supply of trap rock in New Jersey.

Of the 487 m. of inland waterway in 1909 the tidal water ways are navigable for boats of varying draft. There is canal water on the E. and S., and also on the W. as far as Trenton. The lower Hudson is navigable for the largest ocean-going steamers. From Bergen Point to Perth Amboy, W. of Staten Island, lie the narrow channels of the Kill van Kull and Arthur Kill, with a minimum depth of 9 or 10 ft. at low water. Raritan Bay, to the S., is navigable only for small vessels. There are no good harbours on the Atlantic coast. The lower Delaware is navigable for ocean steamships as far as Camden (opposite Philadelphia), and for small vessels as far as Trenton, which is the head of navigation. The only deep water terminals of the state are Jersey City and Hoboken. Among the rivers the Raritan is navigable to New Brunswick, the Hackensack for small boats for 20 m. above its mouth, the Rahway as far as Rahway, the Great Egg Harbor river as far as May's Landing, the Mullica for 20 m. above its mouth, and the Elizabeth river as far as Elizabeth. In 1907 an inland waterway from the Delaware Bay Head was planned; the length of this channel, through and between coastal sounds from the southernmost part of the state to the northern end of Barnegat Bay in the N.E. part of Ocean county, was to be about 116.6 m., and the channel was to be 6 ft. deep and 100 ft. wide. The Delaware and Raritan canal<sup>1</sup> was long a very

important artificial waterway. Its main channel (opened for traffic in 1838) extends from Bordentown, Burlington county, on the Delaware to New Brunswick, on the Raritan, 44 m. by the canal route, and thus carries the waters of the Delaware river entirely across the state, discharging them into the Raritan at New Brunswick, 34 ft. wide; the bottom, 80 ft. to the top and 10 ft. deep; it has a navigable feeder (30 ft. wide at the bottom and 60 ft. wide at the top, with a depth of 9 ft.), which is 22 m. long, extending from the Delaware at Bull's Head to Trenton. The canal passes through Trenton (the highest point—56.3 ft. above mean tide), Kingston, Griggston, Weston and Bound Brook, and has one lock (or more) at each of these places. It is used chiefly for the transportation of Pennsylvania coal to New York, and is controlled by the Pennsylvania railway; the total cost up to 1906 was \$5,113,749. The Morris Canal<sup>2</sup> opened in 1831 is 50 ft. wide at the reservoir and 30 ft. wide at the bottom and 5 ft. deep, and (excluding 4.1 m. of feeders) 102.38 m. long, beginning at Jersey City and passing through Newark, Bloomfield, Paterson, Little Falls, Bonton, Rockaway, Dover, Port Oram, Lake Hopatcong, Hackettstown and Washington to Phillipsburg on the Delaware; it is practically in two sections, one east and the other west of Lake Hopatcong (Sussex and Morris counties; about 928 ft. above sea-level; 9 m. long from N.E. to S.W., maximum width 12 ft. at the reservoir and feeder for the canal's eastern and western branches, and which was enlarged considerably when the canal was built. There is another feeder, the Pompton, 3.6 m. long, in Passaic county. The canal crosses the Passaic and Pompton rivers on aqueducts. The Canal (the Morris Canal Banking Company) was leased in April 1871 to the Lehigh Valley Railroad Company for 999 years. It is no longer of commercial importance as a waterway. At Phillipsburg it connects with an important coal carrying canal (lying almost entirely in Pennsylvania), the property of the Lehigh Coal and Navigation Co. (leased to the Central Railroad of New Jersey), which follows the Lehigh river to Coalport (Carbon county, Pennsylvania), penetrating the coal regions of Pennsylvania.

**Population.**—The population of the state in 1880 was 1,131,116; in 1890, 1,444,933; in 1900, 1,883,666 (431,884 foreign-born, and 69,844 negroes); in 1905 (state census) 2,144,134; in 1910, 2,537,167. Of the native-born white population in 1900, 556,204 were of foreign parentage, and 825,973 were of native parentage. Among the various elements comprising the foreign-born population were 119,598 Germans; 94,844 Irish; 45,428 English; 41,865 Italians; 19,745 Russians; 14,913 Hungarians; 14,728 Austrians; 14,357 Poles; 14,211 Scotch; and 10,261 Dutch. In 1800 barely 2% of the population was urban; in 1900 80% of the inhabitants either lived in cities or were in daily communication with Philadelphia or New York. The rural population is practically stationary. The chief cities in 1910 were Newark (pop. 347,469), Jersey City (267,779), Paterson (125,600), Trenton (96,815), Camden (94,538) and Hoboken (70,324). Owing to its milder climate and its larger number of cities New Jersey has a negro population somewhat larger than that of the states of the same latitude farther west. The rate of increase of this element, which is greatest in the cities, is about the same as that for the white inhabitants. Since 1881 colonies of Hebrews have been established in the southern part of the state, among them being Alliance (1881), Rosenhain (1882), Carmel (1883), and most noted of all, Woodbine, which owes its origin to the liberality of Baron de Hirsch, and contains the Baron de Hirsch Agricultural and Industrial School. As regards church affiliation, in 1906 Roman Catholics were the most numerous, with 441,432 members out of a total of 857,548 communicants of all denominations; there were 122,511 Methodists, 79,912 Presbyterians, 65,248 Baptists, 53,921 Protestant Episcopalians, 32,290 members of the Reformed (Dutch) Church in America, and 24,147 Lutherans.

<sup>1</sup> The Morris Canal & Banking Company was chartered in 1824 to build the Morris Canal, which never proved a financial success, partly because of the competition of the Delaware and Raritan, which soon commanded the coal trade, and partly because of physical and mechanical defects. It was exempted from all taxation by the state, which reserved the right to buy it, at a fair price, in 1923 or, without making any payment, to succeed to the actual ownership in 1973 upon the expiration of the charter. The idea of utilizing the waters of Lake Hopatcong was that of George P. Maculloch of Morristown. A peculiar feature of the canal was a system of inclined planes, the railways on which the boats were cradles carrying the canal boat up (or down) the incline; these were devised by Professor James Kenwick (1818-1895) of Columbia College; 12 of them in the eastern division raised boats together about 720 ft., and 11 of them in the western division lowered the boats about 690 ft.—the remainder of the grade was overcome by locks.

<sup>1</sup> The Pennsylvania railway has constructed tunnels under the Hudson river, and has erected a large terminal station on Manhattan Island.

<sup>2</sup> In William Winterbotham's *An Historical, Geographical, Commercial and Philosophical View of the American United States, &c.* (London, 1795) there was a discussion of the feasibility of a canal between the Delaware and the Raritan. In 1804 a company was chartered to build such a canal; in 1816 a route was surveyed; in 1823 a commission was appointed which recommended a route, and suggested that the state take part in building the canal; in December 1826 a canal company was incorporated with a monopoly of canal and railway privileges within 10 m. of any part of the canal authorized, but Pennsylvania refused permission to use the waters of the Delaware, and the charter lapsed; in 1830 the Delaware and Raritan Canal Company was incorporated by an act which forbade the construction of any other canal within 5 m. of the proposed route of the Delaware and Raritan, and which reserved to the state the right to buy the 30 miles of canal chartered in 1831 to 50 years) after its completion. Lieutenant (afterwards Commodore) Robert F. Stockton (1795-1866), president of the Company, contributed greatly to its financial success. In 1831 it was combined with the Camden & Amboy railway.



**Administration.**—The state is governed under the constitution of 1844, with subsequent amendments of 1875 and of 1897. The only other constitution under which the state has been governed was that of 1776 (see *History* below). The right of suffrage is conferred upon all males, twenty-one years of age and over, who have resided in the state for one year and in the county for five months preceding the election.<sup>1</sup> Paupers, idiots, insane persons and persons who are convicted of crimes which exclude them from being witnesses and who have not been pardoned and restored to civil rights are disfranchised. The executive power is vested in a governor, who is elected for a term of three years and may not serve two successive terms, though he may be re-elected after he has been out of office for a full term. He must be at least thirty years of age, and must have been a citizen of the United States for a least twenty years, and a resident of the state seven years next preceding his election. He may not be elected by the legislature, during the term for which he is elected as governor, to any office under the state or the United States governments. He receives a salary of \$10,000 a year. If the governor die, resign or be removed from office, or if his office be otherwise vacant, he is succeeded by the president of the Senate, who serves until another governor is elected and qualified. The governor's powers under the constitution of 1776 were greatly limited by the constitution of 1844. His appointive power is unusually large. With the advice and consent of the state Senate he selects the secretary of state, attorney-general, superintendent of public instruction, chancellor, chief justice, judges of the supreme, circuit, inferior and district courts, and the so-called "lay" judges of the court of errors and appeals, in addition to the minor administrative officers who are usually appointive in all American states. The governor may make no appointments in the last week of his term. The state treasurer, comptroller and the commissioners of deeds are appointed by the two houses of the legislature in joint session. The governor is *ex officio* a member of the court of pardons, and his affirmative vote is necessary in all cases of pardon or commutation of sentence (see below).

The legislative department consists of a Senate and a General Assembly. In the Senate each of the 21 counties has one representative, chosen for a term of three years, and about one-third of the membership is chosen each year. The members of the General Assembly are elected annually, are limited to sixty (the actual number in 1909), and are apportioned among the counties according to population, with the important proviso, however, that every county shall have at least one member.

The arrangement of senatorial representation is very unequal; and the densely populated counties are under-represented. A senator must at the time of his election be at least thirty years old, and must have been a citizen and inhabitant of the state for four years and of his county for one year immediately preceding his election; and an assemblyman must at the time of his election be at least twenty-one years old, and must have been a citizen and inhabitant of the state for two years, and of his county for one year, immediately preceding his election. The annual salary of each senator and of each member of the General Assembly is \$500. Money bills originate in the lower house, but the Senate may propose amendments. The legislature may not create any debt or liability "which shall, single or in the aggregate with any previous debts or liabilities, at any time exceed \$100,000," except for purposes of war, to repel invasion or to suppress insurrection, without specifying distinctly the purpose or object, providing for the payment of interest, and limiting the liability to three-five years; and the measure so passed must be ratified by popular vote. The constitution as amended in 1875 forbids the legislature to pass any private or special laws regulating the affairs of towns or counties, or to vote state grants to any municipal or industrial corporations or societies, and prescribes that in imposing taxes the assessment of taxable property shall be according to general laws and by uniform rules; and anti-race-track agitation in 1891-1897 led to a further amendment prohibiting the legalizing of lotteries, of pool-selling

<sup>1</sup> The constitution of 1844 limited the suffrage to white males, and although this limitation was annulled by the fifteenth amendment to the Federal Constitution, it was not until 1875 that the state by an amendment (adopted on the 7th of September) struck the word "white" from its suffrage clause. At the same time another amendment was adopted providing that sailors and soldiers in the service of the United States in time of war might vote although absent from their election districts.

or of other forms of gambling. The governor may (since 1875) veto any item in any appropriation bill, but any bill (or item) may be passed over his veto by bare majorities (of all members elected) in both houses. Bills not returned to the legislature in five days become law, unless the legislature adjourns in the meantime. Amendments to the constitution must first be passed by the legislature at two consecutive sessions (receiving a majority vote of all members elected to each house), and then be ratified by the voters at a special election, and no amendment or amendments may be submitted by the legislature to the people oftener than once in five years.

The judicial system is complex and is an interesting development from the English system of the 18th century. At its head is a court of errors and appeals composed of the chancellor, the justices of the supreme court and six additional "lay" judges. The supreme court consists of a chief justice and eight associate justices, but it may be held by the chief justice alone or by any one of the associate justices. The state is divided into nine judicial districts, and each supreme court justice holds circuit courts within each county of a judicial district, besides being associated with the "president" judge of the court of common pleas of each county in holding the court of common pleas, the court of quarter sessions, the court of oyer and terminer and the orphans' court. One of five additional judges may hold a circuit court in the absence of a justice of the supreme court, or the "president" judge of a court of common pleas may do so if the supreme court justice requests it. In each township there are from two to five justices of the peace, any one of whom may preside over the "small cause court," which has jurisdiction of cases in which the matter in dispute does not exceed \$200 and is not an action of replevin, one in which the charge is slander, trespass or assault, battery or imprisonment, or in which the title to real estate is in question.

The court of common pleas, which may be held either by the "president" judge or by a justice of the supreme court, may hear appeals from the "small cause court," and has original jurisdiction in all civil matters except those in which the title to real estate is in question. The court of quarter sessions, which may likewise be held by either the judge of the court of common pleas or by a justice of the supreme court, has jurisdiction over all criminal cases except those of treason or murder. The court of oyer and terminer is a higher criminal court, and has cognizance of all crimes and offences which are excepted in counties having a population of 300,000 or more, a justice of the supreme court must preside over it, or the judge of the court of common pleas may or may not sit with him; in a county having a population of 300,000 or more not sit with him; in the court of common pleas may sit alone. Writs of error in cases punishable with death are returnable only to the court of errors and appeals. No appeals are permitted in criminal cases. The orphans' court may be held either by the judge of the court of common pleas or by a justice of the supreme court; and it has jurisdiction over controversies respecting the existence of wills, the fairness of inventories, the right of administration and guardianship, the allowance of accounts to executors, administrators, guardians or trustees, and over suits for the recovery of legacies and distributive shares, but it may refer any matter coming before it to a master in chancery. The prerogative court, which is presided over by the chancellor as ordinary and surrogate-general, or by a vice-ordinary and vice-surrogate-general, may hear appeals from the orphans' court, and has the authority to grant probate of wills and letters of administration and guardianship, and to hear and determine disputes arising therein. The court of chancery is administered by a chancellor, seven vice-chancellors and numerous masters in chancery. Besides the ordinary chancery jurisdiction it hears all applications for divorce or nullity of marriage. Appeals from the court of chancery as well as writs of error from the supreme court are heard by the court of errors and appeals. New Jersey has a court of pardons composed of the governor, chancellor and the six "lay" judges of the court of errors and appeals, and the concurrence of a majority of its members, of whom the governor shall be one, is necessary to grant a pardon, commute a sentence or remit a fine. This court has, also, the authority to grant to a convict a licence to be at large upon such security, terms, conditions and limitations as it may require. The judges of the several New Jersey courts are appointed by the governor with the consent of the Senate for a term of years, usually five to seven.

For the purposes of local government the state is divided into counties, cities, townships, towns and boroughs. The government of the towns is administered through a council, clerk, collector, assessor, treasurer, &c., chosen by popular vote; that of the townships is vested in the annual town meeting, at which administrative officers are elected. Any township with more

than 5000 inhabitants may be incorporated as a town, with its government vested in a mayor and council. Any township or part thereof with less than 4 sq. m. of territory, and less than 5000 inhabitants, may be incorporated as a borough, with its government vested in a mayor and council.

In 1903 a law (revised in 1908) was passed providing for the conduct at public cost of primary elections for the nomination of nearly all elective officers, and for the nomination of delegates to party nominating conventions; nominations for primary elections are made by petitions signed by at least ten voters (except in very small election districts) who make affidavit as to their party affiliations; the nominee, if an indorser, must file a letter of acceptance. Under this act "political party" is one which polled at least one-twentieth of the total number of votes cast in the next preceding election in the area for which the nomination is made; and in party conventions there must be one delegate from each election district, and one delegate for each 200 votes cast by the party in the next preceding gubernatorial election.

An act approved on the 10th of April 1908 authorized a Civil Service Commission of four members appointed by the governor, who choose a chief examiner and a secretary of the commission. Civil service rules adopted by this commission went into effect in the same year for certain state employees. In 1910 that part of the law permitting municipalities to adopt these rules through their governing bodies was declared unconstitutional; but municipalities may adopt them by popular vote.

A state Board of Railroad Commissioners (three appointed by the governor), created in 1907, became in 1910 a Board of Public Utility Commissioners with jurisdiction over all public utilities (including telephones and telegraphs); its approval is necessary for the issue of stock or bonds, but it has no power to fix rates.

The state acts concurrently with New York in preserving the natural beauties of the Palisades of the Hudson river; and in 1905 the Palisades Park with a front of 13 m. on the Hudson, from Fort Lee to Piermont, was dedicated.

The homestead exempt from sale under seizure is limited to the house and lot, not exceeding \$1000 in value, of a debtor having a family. To entitle the property to exemption, it must be registered as a homestead in the office of the county clerk, and it may be sold, then, only with the consent of the husband and wife, and the proceeds of the sale, to the amount of \$1000, must be applied to the purchase of another homestead. The exemption does not extend to a sale for unpaid taxes, for labour done on the homestead, materials furnished to it, or to a debt contracted in the purchase thereof, or prior to the recording of the deed. The exemption is for the benefit of the widow and family of the householder until the youngest child becomes twenty-one years of age.

Capital punishment is by electrocution. A law of 1902 provides the death penalty for any murderous assault on the president of the United States, the chief executive of any state, or the heir to any foreign throne. The grounds for an absolute divorce are only two: adultery and "wilful, continued and obstinate" desertion for two years; but a decree of limited or permanent separation may be obtained in case of extreme cruelty. Unless the cause of action is adultery or at least one of the parties was a resident of the state at the time the cause of action arose and has continued to reside there, no suit for a divorce can be begun until one of the parties shall have resided in the state for the two years next preceding. Furthermore, the cause of action must have been recognized in the jurisdiction in which the petitioner resided at the time it arose.

No child less than fourteen years old is permitted to work in any factory, workshop or mill; and the penalty for each offence is \$50. The employment of children under sixteen years of age in any mercantile establishment for more than 10 hours a day, or 55 hours a week, or between 6 o'clock in the evening and 6 o'clock in the morning is prohibited, except on one evening each week when they may be permitted to work until 9 o'clock, and except on the evenings from the 15th to the 25th of December when they may be permitted to work until 10 o'clock. There are strict provisions for the protection and for the sanitary housing of factory employees, and prohibiting sweat-shops. A state law (1899) requires the payment of wages in lawful money at least every two weeks to its employees on the part of every firm, association or partnership doing business in the state.

**Education.**—During the colonial period there were schools maintained by churches, a few town schools of the New England type, and, in the latter part of the era, a number of private schools. But the schools of colonial New Jersey, especially the private schools, were usually taught by incompetent masters, and many children were permitted to grow up without any schooling whatever. Public interest in education, however, began to awaken soon after the close of the War of Independence. Under the encouragement of an act of the legislature passed in 1794 several academies were established. A public school fund was established in 1817. Three years later townships were authorized to levy taxes for maintaining schools for poor children.

The division of townships into school districts and the election of three trustees were provided for in 1829. In 1846 each township was required to raise as much money for school purposes as the state contributed. In 1855 a normal school for training teachers was established at Trenton. And in 1867 a school law was passed which established the main features of the present school system, although it was four years later before a state school tax was imposed and schools were made free to all children in the state. The public school system is administered under the direction of a superintendent of public instruction and a state board of education. The former decides all controversies arising under the school law, and exercises a general supervision over the public schools; the latter has the control of a number of special state educational institutions, appoints the county superintendents and supervises the execution of the school laws of the state. In general each city, town and township in the state constitutes a separate school district, although two or more of these may unite to form a single district. Each district is required to furnish free textbooks. All children between the ages of 7 and 15 are required to attend school for the full school year, and those who at 15 years of age have not completed the grammar school course must continue to attend until they either complete it or arrive at the age of 17. Furthermore, children past 15 years of age who have completed the grammar school course but are not regularly and lawfully employed at some useful occupation must attend a high school or a manual training school until 17 years of age.

Funds for the support of the public schools are derived from various sources: (1) the interest on the "surplus revenue" (\$760,670), deposited with New Jersey by the Federal government in 1836; (2) the income from the state school fund, consisting largely of receipts from the sale and rental of riparian lands; (3) a state school tax; (4) a direct appropriation by the legislature to supplement the school tax, so that the two combined will form a sum equal to a tax of two and three-fourths mills on each dollar of taxable property; and (5) local taxes. At the close of the fiscal year 1908 the school fund of the state was \$4,850,602.41; the income for the year was \$224,233.56 and the disbursements were \$373,095.76. The income from the state school fund is divided among the counties on the basis of the total number of days of attendance of the public school pupils; the legislative appropriation, however, is apportioned among the counties according to their assessed property values, each county also receiving 9% of the state school tax it has paid, the remainder forming a reserve fund to be distributed among the counties at the discretion of the state board. The state will duplicate any yearly sum between \$250 and \$500 which a school district may raise to maintain a school or courses of manual training. In like manner, any school that raises \$20 for a library will receive the same amount from the state, which will also contribute \$10 each year thereafter for maintenance, if the school raises a similar sum. The total number of teachers in the public schools in 1908 was 10,279; the total school enrollment was 402,866, with an average daily attendance of 269,167; and the average length of the school term was nine months and ten days. For the benefit of veteran and invalid public school teachers there is a "retirement fund," which owes its origin to voluntary contributions by teachers in active service. The state has taken official recognition of this fund and administers it on behalf of the contributors through a board of trustees appointed by the governor.

In addition to the regular public schools, the state maintains a normal and a model school at Trenton, a normal school at Montclair (opened 1908), the Farnum Preparatory School at Beverly, a Manual Training and Industrial School for Colored Youth at Bordentown, and an agricultural college and experiment station, maintained in connection with Rutgers College, at New Brunswick. There are industrial schools in Newark, Hoboken and Trenton, for which the state made an appropriation of \$20,000 in 1908. Among the prominent institutions not receiving state aid are Princeton University, at Princeton; Rutgers College (excluding its agricultural school), at New Brunswick; and the Stevens Institute of Technology, at Hoboken. Among the denominational institutions are the Theological Seminary (Presbyterian) at Princeton; the Drew Theological Seminary (Methodist Episcopal) at Madison; Seton Hall College (Roman Catholic), at South Orange; St Peter's College (Roman Catholic) at Jersey City; St. Benedict's College (Roman Catholic) at Newark; the German Theological School of Newark

<sup>1</sup> The state's title to its riparian lands was established, after a long controversy, in 1870 in the case of *Stevens v. the Paterson & Newark R.R. Co.* (5 *Vroom's Reports* 532). Since that date, with the exception of the period of Governor Abbot's second administration (1890-1893), the proceeds from the sale and rental of these lands have been regularly applied to the school fund.

(Presbyterian) at Bloomfield; and the Theological Seminary of the (Dutch) Reformed Church in America, at New Brunswick. There are many private academies and secondary schools, sectarian and non-sectarian.

The state supports the following charitable and correctional institutions all under the inspection of a State Department of Charities and Correction (1905); hospitals for the insane at Trenton and Morris Plains; a training school for feeble-minded children (partly supported by the state) and a home for feeble-minded women at Vineland; a sanatorium for tuberculous diseases at Glen Gardner; a village for epileptics, with a farm of 700 acres, near Skillman, Somerset county; a state home (reform school) for boys near Jamesburg, Middlesex county, and for girls in Ewing township, near Trenton; a state reformatory for criminals sixteen to thirty years of age, near Rahway; a state prison at Trenton; a home for disabled soldiers at Kearney, Hudson county; a home for disabled soldiers, sailors and their wives at Vineland; and a school for the deaf at Trenton. There is no institution for the blind, but the state pays the expenses of blind children who are sent from New Jersey to the New York State School for the Blind. A State Board of Children's Guardians, with an office in Jersey City, cares for destitute children. A convict parole law went into operation in 1891.

**Finance.**—The revenues for state and for local purposes are derived from separate sources. The expenses of the state government are met chiefly by special taxes on railway and canal corporations, a franchise tax on the capital stock of other corporations, a collateral inheritance tax and leases of riparian lands. The counties and municipalities derive their revenues chiefly from taxes on real and personal property. Real and personal property is free from a state tax, except for school purposes. The school tax is apportioned among the counties in proportion to their taxable property.

A large part of the state's revenue comes from the tax on railways and canals, which is levied on the property actually employed in their operation. Any property of railways other than the "main stem" (i. e. the road-bed with the rails and sleepers not over 109 ft. in width),<sup>1</sup> that is employed in operating the road or canal is taxed by the state for local purposes. Counties and municipalities may tax property within their jurisdiction belonging to railways but not actually used for railway purposes. Domestic telegraph, telephone, express, cable, parlour- and sleeping-car, gas- and electric-lighting, oil and pipe line companies, and several classes of insurance companies, are taxed on the amount of their gross receipts. Other domestic corporations are taxed on the amount of their capital stock. The rate of this tax decreases as the amount of capital stock increases, thus favouring big corporations. On all capital stock up to \$3,000,000, the rate is one-tenth of 1%; on all amounts between three and five million dollars, the rate is one-twentieth of 1%; and on all above five million dollars, thirty dollars per million, or 3/1000 of 1%. An inheritance tax is levied on all bequests in excess of \$500 to persons other than specially excepted classes; and in 1907 the receipts from the "collateral inheritance tax" were \$241,480. County and municipal revenue are derived from the tax on general property. The poll tax is restricted almost entirely to municipalities, which devote the proceeds to roads and schools. The fees received for issuing charters to corporations are another source of revenue to the state. Toward corporations the policy of New Jersey has always been liberal; there is no limit fixed either to capitalization or to bonded indebtedness; the tax rate, as already indicated, is lower for large than for small corporations; and so many large combinations of capital have been incorporated under the laws of the state that it is sometimes called "the home of the trusts." For the fiscal year 1907 the fees collected from corporations by the secretary of state amounted to \$20,454. The receipts from the tax on corporations other than railways amounted to \$2,584,363.60, and the receipts from the tax on railway corporations were \$807,780.<sup>4</sup> It is the revenue from these sources that has enabled New Jersey to dispense almost entirely with the general property tax for state purposes. The legal requirement that every corporation chartered by the state must maintain its principal office there has given rise to the peculiar institution called the "corporation agent," a single office which serves as the "principal office" of numbers of corporations. At the close of the fiscal year 1907 the state was free from bonded indebtedness,<sup>5</sup> and had a balance on hand of \$1,320,038 (much less than in 1906, because of the non-payment of railway taxes, pending litigation). In the state fund, the total

receipts for the year were \$4,602,100, and the total disbursements, \$5,366,813.

**History.**—Bones and implements have been found in the Quaternary gravels at Trenton, which have been held by some authorities to prove the presence of Palaeolithic man; but the earliest inhabitants of New Jersey of whom there is any certain record were the Lenni-Lennapp or Delaware Indians, a branch of the Algonquian family. They were most numerous in the southern and central portions of the state, preferring the river valleys; but their total number, perhaps, never exceeded a thousand. Between them and the European settlers there were seldom any manifestations of acute hostility, though each race feared and distrusted the other. Many Indians were enslaved, and intermarriage between them and negro slaves became common. During the 18th century the Indian title to the soil was rapidly extinguished, and at the same time the vices and diseases of the stronger race were gradually reducing their numbers. In 1758 an Indian reservation, said to have been the first established within the present limits of the United States, was established at Edgepelick, or Brotherton (now called Indian Mills) in Burlington county. The surviving aborigines remained there until 1802, when they joined the Mohegans in New York and migrated to Wisconsin and later to Indian Territory, now part of the state of Oklahoma. For the extinction of all Indian titles the legislature of New Jersey in 1832 appropriated \$2000, and since that date almost every vestige of Indian occupation has disappeared.

The first authenticated visit of a European to what is now New Jersey was made under French authority by Giovanni da Verrazano, a Florentine navigator, who in the spring of 1524 sailed within Sandy Hook and dropped anchor in the waters of upper New York Bay. In the following year Estevan Gomez, a Portuguese sailor in the service of the emperor Charles V., in his reputed voyage southward from Labrador, is said to have made note of the Hudson and Delaware rivers. It is very probable, also, that French traders soon afterward penetrated the region along the lower Hudson. Voyages to this region for exploration, trade and settlement, however, may be said to have really begun with the year 1609, when Henry Hudson explored the region between Sandy Hook and Raritan Bay and sailed up the river which now bears his name. After this voyage came Dutch traders, who established themselves on Manhattan Island and soon spread across the Hudson river into what are now Hudson and Bergen counties. In 1614 Cornelis Jacobsen Mey explored the lower Delaware, and two years later Cornelis Hendricksen more thoroughly explored this stream. In 1623 the first party of permanent homeseekers arrived at New Amsterdam, and a portion of these formed a settlement on the eastern bank of the Delaware and built Fort Nassau near the site of the present Gloucester City. In 1631 Samuel Godyn and Samuel Blommaert secured a patent from Peter Minuit, the director of New Netherland, authorizing them to plant a settlement near Cape May, but the effort was soon abandoned. A trading hub built at Paulus Hook in 1633 was the beginning of the present Jersey City. On the western bank of the Hudson the trading post of Hobocanhackingh, on the site of the present city of Hoboken, was established at an early date. From these places and from New Amsterdam the Dutch spread into the Raritan Valley. During the rule of Governor William Kieft, the Indians, disturbed by the encroachments of the settlers, assumed a hostile attitude. The actual occasion of the Indian outbreak was the massacre of a number of Tappan Indians in 1643 by soldiers acting under Kieft's orders. From the Connecticut to the Raritan the savages rose in arms, laid waste the farms, massacred the settlers and compelled those who escaped to take refuge on Manhattan Island. The Dutch engaged the services of about fifty Englishmen under Captain John Underhill, a hero of the Pequot War, and in 1644 the Indians were defeated in several engagements, but a general peace with them was not established until the 30th of August 1645.

In the meantime colonists of another nationality had set foot on the shores of the lower Delaware. To found a colony in

<sup>1</sup> Also receives Federal aid.

<sup>2</sup> *Idem.*

<sup>3</sup> Passenger stations and depot buildings were included as part of the "main stem" until 1906, when their exclusion gave considerable added revenue to the municipalities.

<sup>4</sup> The tax on railway corporations collected by the state for local purposes and paid over to the local governments in 1907 amounted to \$851,794.

<sup>5</sup> The only state debt is state certificates for \$1,160,000 issued to the commissioners of the Agricultural College.

the new world was long the desire of Gustavus Adolphus of Sweden, but incessant European wars prevented the establishment of any settlement until after his death. In 1638 fifty colonists landed on the western bank of the Delaware and built Fort Christina on the site of the modern Wilmington. Five years later, on the eastern bank a triangular fort, called Elsborg, was constructed near the present Salem. But the Swedish rule was short-lived, as in 1655 the settlements surrendered to Peter Stuyvesant and passed under the control of the Dutch. Upon the subsequent history of New Jersey the attempts of Holland and Sweden at colonization had very little influence. The Dutch and Swedes between the Delaware and the Hudson were mostly traders, and therefore did not make many permanent settlements or establish forms of government.

By the English of New England and Virginia the Dutch and Swedes were regarded as intruders, and were repeatedly warned against trespassing on English soil.<sup>1</sup> As early as 1634 a patent had been issued to Sir Edmund Plowden, appointing him governor over New Albion, a tract of land including the present states of New Jersey, Delaware, Maryland and Pennsylvania. In spite of great efforts, however, Sir Edmund failed to plant a colony.<sup>2</sup> In 1634 a party of English from Virginia, having ascended the Delaware and occupied Fort Nassau, which the Dutch had abandoned, were promptly captured by the Dutch, taken to New Amsterdam, and thence sent home, arriving just in time to prevent the departure of a second English expedition up the Delaware. In 1641 English colonists from New Haven migrated southward and planted a settlement on the eastern bank of the Delaware river, declaring it to be a part of the New Haven jurisdiction. In the following year Governor Kieft, with the assistance of the Swedes, arrested the English and sent them back to New Haven.

Many years elapsed before an English sovereign made any effort to oust the Dutch from the dominions he claimed by virtue of the discovery of the Cabots. On the 12th of March 1664 Charles II. bestowed upon his brother James, duke of York, all the lands between the Connecticut river and the eastern side of Delaware Bay, as well as all the islands between Cape Cod and the Hudson river. An expedition was sent from England in May, under the command of Richard Nicolls, and in the following August the English flag floated over New Amsterdam. In October Sir Robert Carr took possession of the settlements on the Delaware, and terminated the rule of the Dutch. The few inhabitants of what is now New Jersey acquiesced in the new order. While the expedition commanded by Nicolls was still at sea, the duke of York, by deeds of lease and release, transferred to Lord John Berkeley, baron of Stratton, and Sir George Carteret (*q.v.*), all that part of his new possessions extending eastward from the Delaware Bay and river to the Atlantic Ocean and the Hudson river, and northward from Cape May to a line drawn from the northernmost branch of the Delaware, "which is 41° 40' lat.," to the Hudson river in 41° N. lat. To this tract the name of *Nova Caesarea*, or New Jersey, was given, as the same name had been given in a patent to Carteret issued in 1650, to "a certain island and adjacent islets" near Virginia, in America, which were never settled—in honour of Carteret, who governed the isle of Jersey in 1643-1651 and there entertained Prince Charles during his exile from England. The

grant conferred upon Berkeley and Carteret all the territorial rights which the royal charter had conferred upon the duke of York; but whether or not the rights of government went with these soon became a vexed question. In order to attract immigrants, the proprietors in February 1665 published their "Concession and Agreement," by which they made provision for a governor, a governor's council, and an assembly chosen by the freemen and having the power to levy taxes. Special inducements in the way of land grants were offered to persons embarking with the first governor. In the meantime Governor Nicolls of New York, ignorant of the grant to Berkeley and Carteret, had approved certain Indian sales of land to settlers within New Jersey, and had confirmed their titles to tracts in what later became Elizabethtown, Middletown and Shrewsbury. In this way he unconsciously opened the way for future trouble. Moreover, when he had learned that the duke had parted with New Jersey he convinced him that it was a great loss, and in the effort to save what was possible, Staten Island was taken from the proprietors on the plea that one arm of the Hudson flowed along its western border.

In August 1665 Philip Carteret, a relative of Sir George, arrived in the province as its first governor. In May 1668 he convoked the first assembly at Elizabethtown. At the next session, in the following November, the towns of Shrewsbury and Middletown declared that they held their grants from Governor Nicolls, and that they were consequently exempt from any quit-rents the proprietors might claim. They refused to pay their share of the public expenses; and their deputies, on refusing to take the oath of allegiance and fidelity, were expelled from the assembly. The disaffection soon spread and led to the so-called "disorganizing" assembly in 1672, which went so far as to choose James Carteret, a landgrave of Carolina and presumably a natural son of Sir George, as "President." Philip Carteret returned to England and laid the case before the proprietors; they ordered President Carteret to continue on his way to Carolina and confirmed as governor John Berry, whom Governor Carteret had left behind as deputy. The duke of York declared that the grants made by Nicolls were null and void; the king enjoined obedience to the proprietors, and quiet was restored. Another change was impending, however, and in August 1673, when a Dutch fleet appeared off Staten Island, New Jersey for a second time became a part of New Netherland. The settled region was called "Achter Koll," or "Back Bay," after Newark Bay, whose waters, lying behind the bay of New York, had to be crossed in order to reach Elizabethtown. The period of Dutch rule was short, and by the treaty of Westminster, of the 9th of February 1674, the territory was restored to England. The crown lawyers decided that the rights of the proprietors of New York and New Jersey had been extinguished by the conquest, and that by treaty the lands had been reconveyed, not to the proprietors, but to the king. On the 13th of June 1674 Charles II. accordingly wrote a letter confirming the title and power of Carteret in the eastern half of New Jersey. No similar grant was made to Berkeley, as on the 18th of March he had sold his interest in the province to John Fenwick, sometime major in the Parliamentary army and later a member of the Society of Friends, and Edward Byllynge (d. 1687), a Quaker merchant. On the 20th of June, the duke of York received a new patent similar to that of 1664, and he at once (on the 28th and 29th of July) confirmed Carteret in all his rights in that portion of New Jersey N. of a line drawn from Barnegat Creek to "Rankokus Kill"—a stream a little S. of the site of Burlington—which was considerably more than one-half of the province. The duke of York commissioned Sir Edmund Andros as governor of his dominions, including "all ye land from ye West side of Connecticut River to ye East side of Delaware Bay." Sir George Carteret again sent over his kinsman Philip Carteret to be governor of the eastern part of New Jersey, and the two governors arrived in October 1674 in the same ship. A disagreement arose as to

<sup>1</sup> As early as 1613, Charles Samuel Argall, on his way to Virginia, after breaking up some Jesuit settlements at Port Royal, and Mount Desert, passed through the Narrows near the mouth of the Hudson, and finding a group of Dutch traders, made them haul down their flag and replace it with that of England. In the spring of 1620 Thomas Dermer, an English ship captain, on his way from Monhegan to Virginia, visited Manhattan Island and told the Dutch traders that they would not be allowed to remain. In 1627 Governor William Bradford of Plymouth protested by letter to the Dutch against their occupancy, and this warning from the Pilgrims was repeated at least twice.

<sup>2</sup> As late as 1784, Charles Varlo, an Englishman who had purchased one-third of the grant from the heirs of Sir Edmund Plowden, came to New Jersey and sought to substantiate his claim. Failing in a suit in chancery to obtain redress, he returned to England, and nothing further was heard of the claimants to New Albion.

<sup>3</sup> It has been supposed that Fenwick and Byllynge intended to establish in America a retreat for those who desired religious and political freedom.

the respective interests of Fenwicke and Byllynge in the western portion of the province, and they chose William Penn, a new member of the Society of Friends, as arbitrator. To Byllynge Penn awarded nine-tenths of the territory and to Fenwicke one-tenth. Financial embarrassments a short time afterward caused Byllynge to assign his shares in trust for his creditors to three Quakers, William Penn, Gawen Lawrie and Nicholas Lucas. Later they acquired control of Fenwicke's share also. In 1675 Fenwicke with his family and a company of settlers reached the Delaware in the ship "Griffith" from London, and on the eastern shore they formed a settlement to which they gave the name of Salem. This was the first permanent English settlement in this part of New Jersey. Refusing to recognize Fenwicke's jurisdiction, Governor Andros of New York attempted to secure his peaceful recognition of the duke's authority, and, failing in this, he sent a military force into this district in December 1676 and made Fenwicke a prisoner. In January, however, he was released on his promise not to act in a public capacity until he should receive further authority. Meanwhile the trustees of Byllynge were seeking a division of the province more to their advantage and, Sir George Carteret having been persuaded by the duke of York to surrender his grant of July 1674, the so-called "quintipartite deed" was executed on the 1st of July 1676. This instrument defined the interests of Carteret, Penn, Lawrie, Lucas and Byllynge, by fixing a line of partition from Little Egg Harbor to a point on the Delaware river, in 41° 40' N. lat., and by assigning the province east of this line (East Jersey) to Carteret and the province west of this line (West Jersey), about five-eighths of the whole, to the Quaker associates. The Quakers' title to West Jersey, however, still bore the cloud resulting from the Dutch conquest, and the duke of York had desired to recover all of his original grant to Berkeley and Carteret ever since Governor Nicolls had protested against it. But at this time his own right to the crown of England was threatened with the Exclusion Bill, and under these conditions instead of pressing his case against the Quakers he not only permitted it to be decided against him but in August 1680 confirmed their title by a new deed.

A very liberal frame of government for West Jersey, drafted presumably by William Penn, and entitled "the Concessions and Agreements of the Proprietors, Freeholders and Inhabitants of West Jersey in America," was adopted in March 1677. This vested the principal powers of government in an assembly of one hundred members, who were to be chosen annually and to be subject to instructions from their constituents. In the intervals between sessions of the assembly, affairs were to be managed by ten commissioners chosen by that body. Religious toleration was assured. In August 1677 the ship "Kent" arrived in the Delaware, with 230 Quakers from London and Yorkshire. These founded a settlement, which became the modern Burlington, and in the next few months several hundred more colonists arrived. But the new colony was never actually governed under "the Concessions and Agreements"; for from the beginning until the first assembly was called in November 1681 its affairs were managed by commissioners named by the proprietors and when in 1680 the duke of York confirmed the title to the land to Byllynge and his associates he conveyed the right to govern to Byllynge alone. Although he was one of the signers of "the Concessions and Agreements" Byllynge now commissioned Samuel Jennings as governor of the province, and the other proprietors acquiesced, appointing Byllynge governor and permitting Jennings to serve as his deputy. Jennings immediately called the first assembly, and this body passed a number of fundamental laws which provided for a governor and council, but were in other respects much like the clauses relating to government in "the Concessions and Agreements." When, as if to test his authority, Byllynge, in 1682-1683, removed Jennings who had been a popular governor, the assembly, by the advice of William Penn, passed a series of resolutions in the form of a protest, and in 1684 two agents were sent to England to negotiate with Byllynge. There the dispute was finally submitted for arbitration to George Fox and other Quakers, and they decided

that, as the government of the province was legally vested in Byllynge by the duke's conveyance to him, he had the right to name the deputy governor. Fenwicke, after his release by Andros, endeavoured to re-establish a government at Salem with himself as "Lord and Chief Proprietor" of West Jersey, but the duke's officers further contested his claims and in 1682 Penn effected a peaceful settlement with him.

In East Jersey, after the return of Governor Carteret, there was a period of quiet, until the death of Sir George Carteret in 1680 gave the zealous Andros another chance to further the supposed interests of his ducal master. Claiming jurisdiction over New Jersey by the terms of his commission, he issued a proclamation in March 1680 ordering Philip Carteret and his "pretended" officers to cease exercising jurisdiction within the duke's dominions unless he could show warrant. To this Carteret made a spirited reply, and on the 30th of April a detachment of soldiers dragged the governor of East Jersey from his bed and carried him prisoner to New York. Here he was confined for four weeks, and was released only on his promise not to exercise any authority until the matter could be referred to England for adjudication. When the assembly of East Jersey met in June, Andros appeared before it as governor and recommended such measures as he deemed advisable, but the deputies refused to pass them. In England, too, his conduct was disapproved, and he was called home to answer charges that had been preferred against him. Philip Carteret reassumed the duties of his office, but his administration, now that Andros was no longer feared, was again marked by much friction with the assembly. Sir George Carteret had bequeathed his province to eight trustees, who were to administer it for the benefit of his creditors, and for the next two years the government was conducted in the name of his widow and executrix, Lady Elizabeth. Early in 1682, after several unsuccessful attempts to effect a sale by other means, the province was offered for sale at public auction, and was purchased by William Penn and eleven associates for £3400. Later each of these twelve sold one-half of his share to another associate, thus making twenty-four proprietors; and on the 14th of March the duke of York confirmed the sale, and gave them all the powers necessary for governing the province. Robert Barclay, one of the proprietors, was chosen governor for life, with the privilege of performing his duties by deputy, and as his deputy he sent over Thomas Rudyard. In 1683 Rudyard was succeeded by Gawen Lawrie, who brought over with him a curious frame of government entitled "the Fundamental Constitutions." This instrument, which was designed to replace the Concessions, provided for the government of the province by a governor chosen by the proprietors, a common council consisting of the proprietors or their proxies together with 12 freemen, and a great council consisting of the proprietors or their proxies together with 144 freemen chosen by a mixed system of elections and the casting of lots. But the new system was to apply only to those who, in return for the greater privileges which it was alleged to ensure, would agree to a resurvey of their lands, arrange to pay quit-rents and provide for the permanent support of the government, and as Governor Lawrie found the colonists generally unwilling to make the exchange on the proposed terms, he discreetly refrained from any attempt to put the Fundamental Constitutions in operation and thereby avoided the confusion which must have resulted from two sets of laws. The government of the twenty-four proprietors, however, was liberal. Recognizing the necessity of some one in the province with full power "to do all things that may contribute to the good and advancement of the same," they directed the appointment of the American Board of Proprietors—a body of men identified with the province, who with the deputy-governor were to look after the proprietary interests in such matters as the approval of legislation and the granting of lands, and thereby prevent the delay caused by the transmission of such matters to England for approval. In 1686 another effort was made to put the Fundamental Constitutions in force, but when the deputies and the council rejected the instrument, the proprietors did not force the matter. In 1686 Perth Amboy,

the newly created port of East Jersey, became its seat of government.

After his accession to the throne in 1685, James II. showed an unyielding determination to annul the privileges of the colonies, and to unite New York, New Jersey and the New England colonies under a single government. In order, therefore, to save their rights in the soil, the proprietors of East and West Jersey offered to surrender their claims to jurisdiction, and to this arrangement the king consented. Andros, previously appointed viceroy of New England, thereupon received a new commission extending his authority over New York and the Jerseys, and in August 1688 he formally annexed these provinces to the Dominion of New England. The seizure of Andros by the people of Boston in April 1689, following the news of the revolt in England against James II., gave the Jersey proprietors an opportunity to resume their rights, but the proprietary governments regained their former footing very slowly. The proprietors were widely separated—some being in America, some in England and others in Scotland—and unity of action was impracticable. For three years there was little or no government in the Jerseys, beyond the measures taken by local officers for preserving the peace.

In 1692 an important change occurred in the administrative system through the appointment of Andrew Hamilton (d. 1703) as governor of both East and West Jersey. In 1697 a faction opposed to Hamilton secured his removal and the appointment of their partisan, Jeremiah Basse. The opposition in the two colonies to Basse became so formidable that he was removed in 1699 and Hamilton was reappointed. Certain disaffected elements thereupon refused to recognize his authority, on the ground that his appointment had not received the required approval of the crown, and for a time the condition of the provinces bordered on anarchy. These disorders, and especially complaints against the Jerseys as centres of illegal trade, were brought to the attention of King William and his lawyers contended that as only the king could convey powers of government those exercised by the Jersey proprietors, derived as they were from the duke of York, were without sufficient warrant. Moreover, the inhabitants sent petitions to England, praying that they might be placed under the direct control of the crown. The proprietors of East Jersey had already offered to surrender their jurisdiction, in return for certain concessions by the royal government, but no action had been taken. In 1701 the proprietors of both provinces made another proposal, which was accepted, and in April 1702 all rights of jurisdiction were transferred to the crown, while the rights to the soil remained in the proprietors. The provinces of East and West Jersey were then united under a government similar to that of the other royal provinces. Until 1738 the governor of New York was also governor of New Jersey; after that date each colony had its own governor. The legislature met alternately at Burlington and Perth Amboy, until 1790, when Trenton was selected as the capital of the state.

The next four decades were years of development disturbed, however, by friction between the assembly and the royal governors, and by bitter disputes, accompanied by much rioting, with the proprietors concerning land-titles (1744-1749). Independence of the absentee landlords was again claimed by virtue of the grants made by Nicolls nearly a century before. Agriculture at this time was the main pursuit. The climate was more temperate and the soil more fertile than that of New England; but there were similar small farms and no marked tendencies towards the plantation system of the southern colonies. Slavery had been introduced by the Dutch and Swedes, and from the time of the earliest English occupation had been legally recognized. East Jersey had a fugitive slave law as early as 1675. With the exception of laying an import duty no legislative effort was made—nor is it likely that any would have been allowed by the crown—to restrict the importation of slaves during the colonial period. In addition to African and Indian slaves there was the class known as "redemptioners," or term slaves, consisting of indented servants, who bound themselves to their

masters before leaving the mother country, and "free willers," who allowed themselves to be sold after reaching America, in order to reimburse the ship captain for the cost of their passage. Between East and West Jersey certain political and religious differences developed. The former, settled largely by people from New England and Long Island, was dominated by Puritans; the latter by Quakers. In East Jersey, as in New England, the township became a vigorous element of local government; in West Jersey the county became the unit. Important events in the period of royal government were the preaching of George Whitefield in 1739 and the following years, and the chartering of the College of New Jersey (now Princeton University) in 1746, and of Queen's (now Rutgers) College in 1766. The colony gave many proofs of its loyalty to the mother country: it furnished three companies of troops for Admiral Vernon's unfortunate expedition against Cartagena in 1741; in King George's War it raised £2000 for supplies, furnished troops for the capture of Louisburg and sent over six hundred men to Albany; and in the French and Indian (or Seven Years') War its militia participated in the capture of both Quebec and Havana. Against England the colony had fewer grievances than did some of its more commercial neighbours, but the Stamp Act and the subsequent efforts to tax tea aroused great opposition. In 1774 occurred the "Greenwich Tea Party."<sup>1</sup>

The last colonial assembly of New Jersey met in November 1775. From the 26th of May to the 2nd of July 1776 the second provincial congress met at Burlington, Trenton and New Brunswick and for a time became the supreme governing power. By its orders the royal governor, William Franklin (the natural son of Benjamin Franklin) was arrested and deported to Connecticut, where he remained a prisoner for two years, until exchanged and taken to New York under British protection. Following the recommendation of the Continental Congress, that the colonies should create independent governments, the provincial congress also drafted a provincial constitution, which, without being submitted to the people, was published on the 3rd of July 1776; it contained the stipulation that "if a reconciliation between Great Britain and these colonies should take place, and the latter be taken again under the protection of the crown of Britain, this charter shall be null and void—otherwise to remain firm and inviolable." On the 20th of September 1777 it was amended by the New Jersey legislature, the words "state" and "states" being substituted for the words "colony" (or "province") and "colonies." The state furnished a full quota for the Continental army, but the divided sentiment of the people is shown by the fact that six battalions of loyalists were also organized. Tories were active in New Jersey throughout the struggle; among them were bands known as "Pine Robbers," who hid in the pines or along the dunes by day and made their raids at night. In the state were fought some of the most important engagements of the war. When Washington, in the autumn of 1776, was no longer able to hold the lower Hudson he retreated across New Jersey to the Delaware near Trenton and seizing every boat for miles up the river he placed his dispirited troops on the opposite side and left the pursuing army no means of crossing. With about 2500 men he recrossed the Delaware on the night of the 25th of December, surprised three regiments of Hessians at Trenton the next morning, and took 1000 prisoners and 1000 stands of arms. In a series of movements following up this success he outgeneraled the British commander, Lord Cornwallis, and on the 3rd of January 1777, defeated a detachment of his army at Princeton (*q.v.*). The American army then went into winter quarters at Morristown, while a part of the British army wintered at New Brunswick. To protect<sup>1</sup> the

<sup>1</sup> Greenwich then had some importance as a port on Cohasset Creek on the lower Delaware. In the summer of 1774 the captain of the ship "Greyhound," bound for Philadelphia with a cargo of tea, on account of the state of opinion in that city, put in at Greenwich and stored his tea there in a cellar. It remained undisturbed till the night of the 22nd of November, when a band of about 40 men dressed as Indians, in imitation of the Boston party, broke into the cellar and made a bonfire of the tea. All attempts to punish the offenders were futile.

inhabitants of the Raritan Valley from British foraging parties General Benjamin Lincoln with 500 men was by Washington's orders stationed at Bound Brook, but on the 13th of April 1777 Lincoln was surprised by a force of about 4000 men under Cornwallis, and although he escaped with small loss it was only by remarkably rapid movements. When the British had gained possession of Philadelphia, in September 1777, their communication between that city and the ocean through the Lower Delaware was obstructed on the New Jersey side by Fort Mercer, commanded by Colonel Christopher Greene, at Red Bank; three battalions of Hessians under Colonel Karl Emil Kurt von Donop attacked the fort on the 22nd of October, but they were repulsed with heavy loss. The fort was abandoned later, however. As the British army under General Clinton was retreating, in June 1778, from Philadelphia to New York, the American army engaged it in the battle of Monmouth (June 28, 1778); the result was indecisive, but that the British were not badly defeated was ascribed to the conduct of General Charles Lee. Before daylight on the 10th of August 1779 was approaching, Major Henry Lee with a force of about 400 men surprised the British garrison at Paulus Hook, where Jersey City now stands, and, although sustaining a loss of 20 men, killed 50 of the garrison and took about 160 prisoners. In 1779-1780 Morristown was again Washington's headquarters. The Congress of the Confederation met in Princeton, in Nassau Hall, which still stands, from June to November 1783.

After the war New Jersey found its commercial existence threatened by New York and Philadelphia, and it was a feeling of weakness from this cause rather than any lack of state pride that caused the state to join in the movements for a closer Federal Union. In 1786 New Jersey sent delegates to the Annapolis Convention, which was the forerunner of the Federal Convention at Philadelphia in the following year. In the latter body, on the 15th of June, one of the New Jersey delegates, William Paterson (1745-1806), presented what was called the "New Jersey plan" of union, representing the wishes of the smaller states, which objected to representation in a national Congress being based on wealth or on population. This merely federal plan, reported from a Conference attended by the delegates from Connecticut, New York and Delaware, as well as those from New Jersey (and by Luther Martin of Maryland), consisted of nine resolutions; the first was that "the Articles of Confederation ought to be so revised, corrected and enlarged as to render the federal Constitution adequate to the exigencies of government and the preservation of the Union"; and the actual "plan" was for a single legislative body, in which each state should be represented by one member, and which should elect the supreme court and have power to remove the executive (a Council), to lay taxes and import duties, to control commerce, and even, if necessary, to make requisitions for funds from the states. Madison opposed the plan, on the ground that it would not prevent violations by the states of treaties and of laws of nations. On the first resolution only there was a definite vote; on the 19th of June it was voted to postpone the consideration of this resolution and to report the resolutions (the Virginia plan) formerly agreed upon by the committee of the whole. The New Jersey plan left its impress in the provision of the Constitution (approved in the Convention on the 7th of July) for equal representation in the national Senate. The Federal Constitution was ratified by a unanimous vote in the state convention which met at Trenton on the 18th of December 1787.

The state's own constitution, which had been adopted in 1776 and amended in 1777, retained, like other state constitutions framed during the War of Independence, many features of colonial government ill-adapted to a state increasingly democratic. The basis of representation, each county electing three members to the assembly and one member to the legislative council, soon became antiquated. The property qualifications were, for members of the council, "one thousand pounds proclama-tion money, of real and personal estate, in the same county," and, for members of the assembly, "five hundred

pounds proclama-tion money, in real and personal estate, in the same county." These and the property qualifications for suffrage, which was granted to "all inhabitants of this state, of full age, who are worth fifty pounds proclama-tion money, clear estate in the same," &c., were soon considered undemocratic; and the democratic tendency of certain election officers may be seen from their construing the words "all inhabitants of full age" to include women, and from their permitting women to vote. The governor was chosen by the joint vote of the council and assembly; he was president of the council, with a casting vote; he was chancellor, captain-general and commander-in-chief of the militia; he had three members of the legislature to act as a privy-council; and he, with the council (of which seven formed a quorum), constituted "the Court of Appeals in the last resort in all causes of law, as heretofore," which, in addition, had "the power of granting pardons to criminals, after condemnation, in all cases of treason, felony or other offences."

In 1838 the opposition to the governor's extensive powers under the constitution was greatly increased in the "Broad Seal" or "Great Seal" War. After a closely contested election in which six members of Congress were chosen on a general ticket, although there was an apparent Democratic majority of about one hundred votes (in a total of 57,000), two county clerks rejected as irregular sufficient returns from townships to elect five Whig candidates to whom the state board of canvassers (mostly Whigs and headed by the Whig governor, William Pennington) gave commissions under the broad seal of the state. Excluding these five members from New Jersey the House of Representatives contained 119 Democrats and 118 Whigs, so that the choice of a Whig speaker could be secured only by the seating of the five Whigs from New Jersey rather than their Democratic rivals. It was decided that only members whose seats were not contested should vote for speaker, and Robert M. T. Hunter, of Virginia, a Democrat and a compromise candidate, was elected to the position; and on the 28th of February 1839 the Democratic candidates were admitted to their seats, to which a congressional committee, reporting afterwards, declared them entitled.

Agitation for constitutional reform resulted in a constitutional convention, which met at Trenton from the 14th of May to the 29th of June 1844 and drafted a new frame of government, introducing a number of radical changes. This instrument was ratified at the polls on the 13th of August. The election of the governor was taken from the legislature and given to the people; the powers of government were distributed among legislative, executive and judicial departments; representation in the assembly was based on population; and the property qualification for membership in the legislature and for the suffrage was abolished.

The constitution of 1844 declared that "All men are by nature free and independent, and have certain unalienable rights, among which are those of enjoying and defending life and liberty, and of pursuing and obtaining safety and happiness." A similar clause in the constitution of Massachusetts had been interpreted by the courts as an abolition of slavery, and an effort was made to have the same ruling applied in New Jersey, where the institution of slavery still existed. The courts, however, declared that the clause in the constitution of New Jersey was a "general proposition," not applying to man in his private, industrial or domestic capacity." An act declaring that slavery had previously been made in 1804 by an act declaring that every child born of a slave should be free, but should remain the servant of its mother's owner until twenty-five years of age if a male or twenty-one years of age if a female. The owner of the mother, however, might abandon the child after a year, and it then became a public charge. This last provision produced such a heavy drain on the treasury for the support of abandoned negro children that in 1811 the statute was repealed. In 1846 an act was passed designating slaves as apprentices bound to service until discharged by their owners, and providing that children of

<sup>1</sup> The election to the U. S. Senate in 1865 of John Potter Stockton (1826-1900), a great-grandson of Richard Stockton, a signer of the Declaration of Independence, created hardly less excitement than the Broad Seal War. The state legislature which elected him senator did so by a plurality vote, having previously passed a resolution changing the vote requisite to choose a senator from a majority to a plurality vote. He took his seat in the Senate and his election was upheld by the Senate committee on the judiciary, whose report was adopted (26 March 1866) by a vote of 22 to 21, his own vote carrying the motion; but, because of the objection of Charles Sumner, he withdrew his vote on the 27th of March, and was thereupon unseated by a vote of 23 to 21.

such apprentices should be free at birth, but were to be supported by the masters of their parents for six years. There were consequently a few vestiges of the slavery system in New Jersey until the adoption of the Thirteenth Amendment to the Federal Constitution.

Toward the political questions that disturbed the American people immediately before the Civil War the attitude of the state was conservative. In 1852 the Free-soil candidate for the presidency received only 350 votes in New Jersey; and in 1856 the Democratic candidate received a plurality of 18,605 votes, even though William L. Dayton, a citizen of the state, was the Republican nominee for the vice-presidency. In 1860 three of the state's electoral votes were given to Douglas and four to Lincoln. During the Civil War New Jersey furnished 89,305 men for the Union cause and incurred extraordinary expenditures to the amount of \$2,894,385. The state readily consented to the Thirteenth and Fourteenth Amendments to the Federal Constitution, but in 1868 withdrew its consent to the latter. The Fifteenth Amendment was rejected by one legislature, but was accepted by its successor, in which the Republican party had obtained a majority.

Industrially the early part of the 19th century was marked in New Jersey by the construction of bridges and turnpikes, the utilization of water power for manufactures, and the introduction of steam motive power upon the navigable waters. The second war with England interrupted this material progress, and at its beginning was so unpopular, especially with the Quakers, that the Federalists carried the elections in the autumn of 1812. But the attempt of this party to retain control by a "gerrymandering" process was unsuccessful. The Democrats were triumphant in 1813, and the Federalist as well as the Democratic administration responded with aid for the defence of New York and Philadelphia. The state also contributed several hundred men to the service of the United States. Material progress in New Jersey after the war is indicated by the construction of the Morris (1824-1836) and the Delaware & Raritan (1826-1838) canals, and the completion of its first railway, the Camden & Amboy, in 1834.

The years following the Civil War were marked by great industrial development. The numerous projects, good and bad, that were inaugurated in 1866-1875, and the various kinds of laws and charters conferring special privileges that were secured, led to the constitutional prohibition of special legislation already mentioned. In this same period there was a bitter railway war. The Delaware & Raritan Canal Company and the Camden & Amboy Railroad Company, both chartered in 1830 and both monopolies,<sup>1</sup> had been practically consolidated in 1831; in 1836 these joint companies gained control of the Philadelphia & Trenton railway; in 1867 these "United New Jersey Railroad & Canal Companies" consolidated with the New Jersey Railroad & Transportation Company (which was opened in 1836 and controlled the important railway link between New Brunswick and Jersey City), and profits were to be divided equally between the four companies; and in 1871 these entire properties were leased for 999 years to the Pennsylvania Railroad Company. This combination threatened to monopolize traffic, and it was opposed by the Central Railroad of New Jersey, the Delaware, Lackawanna & Western, and a branch of the North Pennsylvania (from Jenkintown to Yardley; sometimes called the "national" or "air-line"), and by the general public; and in 1873 the state passed a general railway law giving other railways than the United New Jersey holdings of the Penn-

sylvania the right to connect New York and Philadelphia. In 1876 the "national" line was extended to Bound Brook (as the Delaware & Bound Brook) and this road, the North Pennsylvania & Central Railroad of New Jersey, were operated under a tripartite agreement as a through line between New York and Philadelphia; but in 1879 these three lines were leased for 999 years to the Philadelphia & Reading railway. The state itself then became engaged in a struggle with the railways in order to secure from them their full portion of taxes, as the property of individuals was then taxed many times as heavily as that of railways. In 1884 the state gained the victory by securing the passage of a law taxing the franchises of railway corporations.

A reform movement in politics, called the "New Idea," and led by Everett Colby (b. 1874), then a Republican member of the Assembly and in 1906-1908 a state senator, began in 1904; it did much to secure the passage of acts limiting public service franchises to 20 years (unless extended to 40 years by the voters of the municipality concerned), the increase of taxes on railways, the increase of franchise tax rates by 1½% each year up to 5%, the adoption of direct primary elections, and the modification of the existing promoters' liability law.

Before 1800 the state was dominated by the Federalist party; from that date until 1806 it was generally controlled by the Democrats, and from 1806 to 1911 by the Republicans.

The governors of New Jersey have been as follows:—

GOVERNORS: UNDER THE PROPRIETORS

Philip Carteret . . . . .	1665-1672
John Berry . . . . .	1672-1673
Anthony Colve <sup>2</sup> . . . . .	1673-1674

Governors of East Jersey and their Deputies.

Philip Carteret . . . . .	1674-1682
Robert Barclay . . . . .	1682-1688
Thomas Rudyard . . . . .	Deputy 1682-1683
Gawen Lawrie . . . . .	Deputy 1683-1686
Lord Neill Campbell . . . . .	Deputy 1686
Andrew Hamilton . . . . .	Deputy 1686-1688
Edmund Andros . . . . .	1688-1689
Andrew Hamilton . . . . .	1692-1697
Jeremiah Basse . . . . .	1697-1699
Andrew Hamilton . . . . .	1699-1702

Governors of West Jersey and their Deputies.

Edward Byllinge . . . . .	1680-1687
Samuel Jennings . . . . .	Deputy 1681-1684
Thomas Olives . . . . .	Deputy 1684-1685
John Skene . . . . .	Deputy 1685-1687
Daniel Coxe . . . . .	1687-1688
Edward Hunlocke . . . . .	Deputy 1687
Edmund Andros . . . . .	1688-1689
Andrew Hamilton . . . . .	1692-1697
Jeremiah Basse . . . . .	1697-1699
Andrew Hamilton . . . . .	1699-1702

UNDER THE ROYAL GOVERNMENT

Governors of New York and New Jersey.

Edward Hyde, Lord Cornbury . . . . .	1703-1708
John, Lord Lovelace . . . . .	1708-1709
Richard Ingoldsby, Lieut.-Governor . . . . .	1709-1710
Robert Hunter . . . . .	1710-1719
William Burnet . . . . .	1720-1728
John Montgomerie . . . . .	1728-1731
Lewis Morris, <sup>3</sup> Pres. Council . . . . .	1731-1732
William Cosby . . . . .	1732-1736
John Anderson, <sup>3</sup> Pres. Council . . . . .	1736
John Hamilton, <sup>3</sup> Pres. Council . . . . .	1736-1738

Governors of New Jersey only.

Lewis Morris . . . . .	1738-1746
John Hamilton, Pres. Council . . . . .	1746-1747
John Reading, Pres. Council . . . . .	1747
Jonathan Belcher . . . . .	1747-1757
Thomas Pownall, Lieut.-Governor . . . . .	1757
John Reading, Pres. Council . . . . .	1757-1758
Francis Bernard . . . . .	1758-1760
Thomas Boone . . . . .	1760-1761
Josiah Hardy . . . . .	1761-1762
William Franklin . . . . .	1762-1776

<sup>2</sup> Governor-general of New Netherland.

<sup>3</sup> Jurisdiction only over New Jersey.

<sup>1</sup> In 1864 a bill was introduced in the Federal House of Representatives making the Camden & Atlantic (now the Atlantic City) railway and the Raritan & Delaware Bay (now a part of the Central of New Jersey) a post route between New York and Philadelphia and authorizing these railways to carry passengers and freight between New York and Philadelphia. Thereupon the governor and legislature of New Jersey protested that such a measure was an infringement of the reserved rights of the state, since the state had contracted with the Camden & Amboy not to construct nor to authorize others to construct within a specified time any other railway across the state to be used for carrying passengers or freight between New York and Philadelphia.



## GOVERNORS OF THE STATE

William Livingston	1776-1790	Federalist
William Paterson	1790-1793	"
Richard Howell	1793-1801	"
Joseph Bloomfield	1801-1802	Dem.-Repub.
John Lambert (Acting)	1802-1803	"
Joseph Bloomfield	1803-1812	"
Aaron Ogden	1812-1813	Federalist
William Sandford Pennington	1813-1815	Dem.-Repub.
Mahlon Dickerson	1815-1817	"
Isaac Halsted Williamson	1817-1829	"
Garret Dorset Wall (Declined)	1829	"
Peter Dumont Vroom	1829-1832	Democrat
Samuel Lewis Southard	1832-1833	Whig
Elias P. Seeley	1833	"
Peter Dumont Vroom	1833-1836	Democrat
Philemon Dickinson	1836-1837	"
William Pennington	1837-1844	Whig
Daniel Haines	1843-1844	Democrat
Charles C. Stratton	1845-1848	Whig
Daniel Haines	1848-1851	Democrat
George Franklin Fort	1851-1854	"
Rodman McCauley Price	1854-1857	"
William Augustus Newell	1857-1860	Republican
Charles Smith Olden	1860-1863	"
Joel Parker	1863-1866	Democrat
Marcus Lawrence Ward	1866-1869	Republican
Theodore Frelinghuysen Randolph	1869-1872	Democrat
Joel Parker	1872-1875	"
Joseph Dorsett Bedle	1875-1878	"
George Brinton McClellan	1878-1881	"
George Craig Ludlow	1881-1884	"
Leon Abbett	1884-1887	"
Robert Stockton Green	1887-1890	"
Leon Abbett	1890-1893	"
George Theodore Werts	1893-1896	"
John William Griggs	1896-1898	Republican
Foster MacGowan Voorhees (Acting)	1898	"
David O. Watkins	1898-1899	"
Foster MacGowan Voorhees	1899-1902	"
Franklin Murphy	1902-1905	"
Edward Casper Stokes	1905-1908	"
John Franklin Fort	1908-1911	"
Woodrow Wilson	1911-	Democrat

**BIBLIOGRAPHY.**—For descriptive material see bibliographies in *Bulletins No. 177* and *301* of the United States Geological Survey; the *Annual Reports* and especially the *Final Report of the New Jersey Geological Survey*; and the *Annual Reports of the New Jersey State Museum*, the New Jersey Agricultural Experiment Station, and the New Jersey State Board of Agriculture.

**History.**—The most important sources are: *Documents Relating to the Colonial History of the State of New Jersey* (Archives of the State of New Jersey, 1st series), edited by W. A. Whitehead, F. W. Ricardo and W. Nelson (26 vols., Newark, 1880-1903); *Documents Relating to the Revolutionary History of the State of New Jersey* (Archives of the State of New Jersey, 2nd series; 2 vols., Trenton, 1901-1903); and *Acts of the General Assembly of New Jersey from 1703-1761*, reprinted by A. Leaming and J. Spicer (Somerville, New Jersey, 1881).

For the period of the Dutch rule, see E. P. O'Callaghan's *History of New Netherland* (New York, 1846); and John Romeyn Brodhead's *History of the State of New York* (2nd vol., New York, 1853, 1871); E. P. Tanner, *The Province of New Jersey* (New York, 1908), the most thorough study of the period from 1664 to 1738; Samuel Smith's *History of the Colony of Nova Caesarea, or New Jersey* (Burlington, 1765; 2nd ed., Trenton, 1877), still one of the best accounts of the colonial period, and particularly valuable on account of its copious extracts from the sources, many of which are no longer accessible; see, also, William A. Whitehead's "The English in East and West Jersey, 1664-1689" (in vol. iii. of Justin Winsor's *Narrative and Critical History of America*). Among the monographic contributions are Austin Scott's *Influence of the Proprietors in Founding the State of New Jersey* (Baltimore, 1885) and H. S. Cooley's *Study of Slavery in New Jersey* (Baltimore, 1896). Other useful contributions are A. D. Mellick, *Story of an Old Farm; or, Life in New Jersey in the 18th Century* (Somerville, New Jersey, 1889), full of interesting details; F. B. Lee and others, *New Jersey as a Colony and as a State* (4 vols., with an additional biographical volume, New York, 1902, rather unevenly proportioned and inaccurate as to details); W. J. Mills, *Historic Houses of New Jersey* (Philadelphia, 1902); William Nelson, *The New Jersey Coast in Three Centuries* (2 vols., New York, 1902); Isaac S. Mulford, *Civil and Political History of New Jersey* (Philadelphia, 1851); W. A. Whitehead, *East Jersey under the Proprietary Governments* (New Jersey Historical Society Collections, vol. 1., Newark, 1875); W. S. Stryker, *Official Register of the Officers and Men of New Jersey in the Revolutionary War* (Trenton, 1872); W. E. Sackett, *Modern Battles of Trenton* (Trenton, 1895), a political history of New Jersey from 1868 to

1894, dealing especially with the railway controversies; John E. Stillwell, *Historical and Genealogical Miscellany* (2 vols., New York, 1903-1906), containing data relating to the settlement and settlers of New York and New Jersey; R. S. Field, *The Provincial Courts of New Jersey*; L. Q. C. Elmer, *The Constitution and Government of New Jersey* (vols. iii. and vii. of New Jersey Historical Society Collections, Newark, 1849, 1872); and David Murray, *History of Education in New Jersey* (No. 23 of Circulars of Information issued by the United States Bureau of Education, Washington, 1899).

**NEW JERUSALEM CHURCH, or NEW CHURCH,** the community founded by the followers of Emmanuel Swedenborg (*q.v.*). Swedenborg himself took no steps to found a church, but having given a new interpretation of Scripture, it was inevitable that those who accepted his doctrine should separate themselves and organize a society in accordance therewith. Those who received them fully during Swedenborg's lifetime were few and scattered, but courageously undertook the task of dissemination, and gave themselves to translating and distributing their master's writings. Two Anglican clergymen were conspicuous in this work: Thomas Hartley (d. 1784), rector of Winwick, and John Clowes (1743-1831), vicar of St John's, Manchester. Hartley translated *Heaven and Hell* (1778) and *True Christian Religion* (1781); Clowes, who taught New Church doctrine in the existing churches and was opposed to the forming of new organizations, translated 17 volumes, including the *Arcana Coelestia*, and published over 50 volumes of exposition and defence. Through his influence Lancashire became the stronghold of the Swedenborgians, and to-day includes a third of the congregations and more than half the members of the New Church in the United Kingdom.

In 1782 a society for publishing Swedenborg's writings was formed in Manchester, and in December 1783 a little company of sympathizers with similar aims met in London and founded "The Theological Society," among the members of which were John Flaxman the sculptor, William Sharpe the engraver, and F. H. Barthélemon the composer. In the early days most of them worshipped at the Female Orphan Asylum, St George's, whose chaplain, Rev. Jacob Duche, like Clowes at Manchester, preached the doctrines from his own pulpit. In 1785 and 1787 J. W. Salmon and R. Mather conducted an open-air missionary tour in the Midlands and the North with some success. Five prominent Wesleyan preachers adopted the new teaching and were cut off from their connexion, a step which led, in spite of remonstrance from Clowes and others, to the formal organization of the New Jerusalem Church on the 7th of May 1787. For some months the members met in private houses, but in January 1788 began worship in a church in Great Eastcheap with a liturgy specially prepared by the Rev. James Hindmarsh and Isaac Hawkins. "The Theosophical Society" was now dissolved. In April 1789 a General Conference of British Swedenborgians was held in Great Eastcheap Church, followed by another and by the publication of a journal, the *New Jerusalem Magazine*, in 1790. Since 1815 conferences have been held every year. A weekly paper, the *Morning Light*, is published, as well as monthly magazines for adults (the *New Church Magazine*) and young folk. The liturgy (containing five services for Morning and Evening, together with the order of Baptism, Holy Supper, Marriage, &c.) was prepared in 1828, revised and extended in 1875; the hymn book of 1823 was revised and enlarged in 1880.

In the provinces the first church was at Birmingham (1791), followed by one at Manchester and another at Liverpool (1793). The Accrington church, the largest in Great Britain, was founded in 1802. Many of the early converts to the New Church were among the most fervent advocates of the abolition of slavery, one was the medical officer of the first batch of convicts sent to Botany Bay; from the house of another, William Cookworthy of Plymouth, Captain Cook sailed on his last voyage. Others were pioneers of elementary education, establishing free day schools long before they were thought of by the state.

In 1815 the conference took up the question of home missionary work, and its agents were able to found many branches of the church. In 1813 the Manchester and Salford (now the North of

England) Missionary Society was founded, chiefly to provide preachers for the smaller churches in its area; in 1857 a National Missionary Institution was founded and endowed, to which most of the local ones have been affiliated. Other denominational agencies have been concerned with the printing and circulation of Swedenborgian literature, a training college for the ministry (founded in 1852), and a Ministers' Aid Fund (1854), and an Orphanage (1881). The centenary of the New Church as a spiritual system was celebrated in 1857, as an external organization in 1883. A few Swedenborgians still hold to the non-separating policy, but more from force of circumstances than from deliberate principle. The constitution of the New Church is of the Independent (Congregational type); the conference may advise and counsel, but cannot compel the obedience of the societies. The returns for 1909 showed 45 ministers, 8 recognized leaders, 10 recognized missionaries, 70 societies, 6665 registered members, 7907 Sunday scholars. There are also five or six small societies not connected with the conference.

*The New Church in Europe.*—In Sweden the Philanthropic Exegetic Society was formed by C. F. Nordenskiöld in 1786 to collect documents about Swedenborg and to publish his works. The introduction of alchemy and mesmerism led to its dissolution in 1789, but its work was continued by the society "Pro fide et caritate," which existed from 1796 to 1820. For many years the works of Swedenborg and his followers were proscribed, and receivers of his writings fined or deprived of office, but in 1866, when religious liberty had made progress, the cause was again taken up; in 1875 the society of "Confessors of the New Church" was formed in Stockholm, and since 1877 services have been regularly held. There is also a church in Gothenburg, and lectures are given from time to time in most of the towns of Sweden. In Norway there is no New Church organization; in Denmark a church was founded in Copenhagen in 1871. In Germany Prelate Oetinger of Württemberg translated many of Swedenborg's writings between 1765 and 1786, but the great name is that of Immanuel Tafel (d. 1863), librarian of Tübingen, who not only edited, translated and published, but in 1848 founded a "Union of the New Church in Germany and Switzerland" which held quarterly meetings. There is a church in Berlin, but otherwise activity in Germany has taken shape in the German Swedenborg Society with headquarters at Stuttgart. In Switzerland, on the contrary, there is an organized body of the New Church; divine service is held in the city of Zürich, and in the towns of Berne, Herisau and Nesslau. The Zürich pastor is a member of the American Convention, and has oversight also of the Austrian societies at Vienna and Trieste. In Hungary there are societies at Buda Pesth and Gyorkony. In France there were early Swedenborgians of rank and learning, and much translation was accomplished before 1800. About 1838 J. F. E. Le Boys de Guays began his masterly translation of all Swedenborg's theological works and instituted public New Church worship, which was carried on at his house for thirty years. Sunday worship is now held in the New Church Temple on the Rue Thoinin. In Italy (Rome), Holland (The Hague), Belgium (Antwerp and Bruges), there are small societies, and nearly every European country has some known adherents.

*In America.*—About 1784 James Glen, a London Scot, delivered lectures "For the Sentimentalists" on the new doctrine in Philadelphia and Boston and circulated some of Swedenborg's works. Francis Bailey, state printer of Pennsylvania, was attracted by them and became active in their promulgation. During the next ten years a number of prominent men gave their support to the teaching, which gradually spread inland and southward. The first society for worship was formed in Baltimore in 1792 (reorganized 1798), though a short-lived one had preceded it at Halifax, N.S., in 1791. Other churches grew up in Philadelphia, Cincinnati, Boston and New York, and the General Convention, which meets annually, was formed at Philadelphia in 1817. In 1907 there were 102 ministers and 103 societies with a membership of 6560. Of these, 4 societies and 140 members are in Canada, while the German Synod counts for 11 societies and 325 members.

*In Australia, &c.*—The formation of societies in Australia began at Adelaide in 1811. Melbourne and Sydney followed in 1854. Brisbane in 1865, Rodborough, Vic., in 1878. There is a circle at Perth. New Zealand has a church at Auckland (1883) and scattered members in the south island. An Australasian conference met at Melbourne in 1881 and has continued to meet in alternate years. There is a society at Mauritius, and correspondents in various parts of South and West Africa, India, Japan, the West Indies and South America.

See L. P. Mercer, *The New Jerusalem in the World's Religious Congresses of 1803; Minutes of the General Conference of the New Church* (annual); *Journal of the Annual Session of the General Convention of the New Jerusalem in the United States of America.*

(A. J. G.)

**NEW KENSINGTON**, a borough of Westmoreland county, Pennsylvania, U.S.A., on the Allegheny river, 18 m. N.E. of Pittsburg. Pop. (1900) 4665 (1042 foreign-born and 86 negroes); (1910) 7707. It is served by the Pennsylvania railroad and by electric railways to neighbouring towns. There are a variety of manufactures. The borough was founded in 1891 and was incorporated in the following year.

**NEWLANDS, JOHN ALEXANDER REINA** (1838-1898), English chemist, was born in 1838. He was one of the first, if not quite the first, to propound the conception of periodicity among the chemical elements. His earliest contribution to the question took the form of a letter published in the *Chemical News* in February 1863. In the succeeding year he showed, in the same journal, that if the elements be arranged in the order of their atomic weights, those having consecutive numbers frequently either belong to the same group or occupy similar positions in different groups, and he pointed out that each eighth element starting from a given one is in this arrangement a kind of repetition of the first, like the eighth note of an octave in music. The Law of Octaves thus enunciated was at first ignored or treated with ridicule as a fantastic notion unworthy of serious consideration, but the idea, subsequently elaborated by D. I. Mendeleeff and other workers into the Periodic Law, has taken its place as one of the most important generalizations in modern chemical theory. Newlands, who was of Italian extraction on his mother's side, and fought as a volunteer in the cause of Italian freedom under Garibaldi in 1860, died in London on the 29th of July 1898. He collected his various papers on the atomicity of the elements in a little volume on the *Discovery of the Periodic Law* published in London in 1884.

**NEW LONDON**, a city, port of entry, and one of the county-seats of New London county, Connecticut, U.S.A., coextensive with the township of New London, in the S.E. part of the state, on the Thames river, about 3 m. from its entrance into Long Island Sound. Pop. (1890) 13,757; (1900) 17,548, of whom 3743 were foreign-born; (1910 census) 19,659. It is served by the New York, New Haven & Hartford, and the New London Northern (leased by the Central Vermont) railways, by electric railway to Norwich, Westerly, Groton, Stonington and East Lyme, by a daily line of passenger steamboats to New York City, and by two lines of freight steamers, and in the summer months by daily steamboats to Sag Harbor and Greenport, Long Island, and Watch Hill and Block Island, Rhode Island. New London's harbour is the best on the Sound. The city is the headquarters of a United States artillery district, embracing Fort H. G. Wright on Fisher's Island, New York, Fort Michie on Gull Island, New York, Fort Terry on Plum Island, New York, and Fort Mansfield on Napatree Point, Rhode Island—fortifications which command the eastern entrance to Long Island Sound; and it is the headquarters of the Third District of the U.S. Engineers and of the Third District of the Lighthouse Department. The harbour was formerly defended by two forts, both now obsolete—Fort Trumbull on the right bank of the Thames, and Fort Griswold on the left bank, in the township of Groton (pop. 1900, 5962). The city is built on a declivity facing the south-east; from the higher points there are excellent views of Long Island Sound and the surrounding country. New London is a summer resort, and is a station of the New York Yacht Club; the boat races between Harvard and Yale universities are annually rowed on the river near the city. Among the places of interest are the Town Mill, built in 1650 by John Winthrop, Jr., in co-operation with the town; the Hempstead Mansion, built by John Hempstead about 1678; the old cemetery, north-east of the city, laid out in 1633; a school house in which Nathan Hale taught; and a court house built in 1785. There is a public library (about 30,000 volumes), and the New London County Historical Society (incorporated 1870) has an historical library. There are two endowed high schools, the Bulkeley School for boys and the Williams Memorial Institute (1891) for girls, and an endowed Manual Training and Industrial School (1872), all offering free instruction. In the 18th century New London had a large trade in lumber, flour and food supplies with the West Indies, Gibraltar

and the Barbary States; but this trade declined after the War of 1812, and the whaling and sealing industries, once very lucrative, have also declined in value. The imports in 1906 were valued at \$54,873 and the exports at \$60,522; in 1909 their respective values were \$10,870 and \$10,205. Manufacturing is the principal industry; among the products are silk goods, cotton gins, printing presses and foundry and machine shop products. The total value of factory products was \$4,709,628 in 1905, an increase of 11.6% since 1900.

New London was founded in 1646 by John Winthrop, the younger. It was known by its Indian name "Nameaug" until 1658, when the General Court of Connecticut approved the wish of the settlers to adopt its present name from London, England, the river Monhegan at the same time becoming the Thames. During the War of Independence it was a rendezvous for American privateers. In 1776 the first naval expedition authorized by Congress was organized in its harbour, and there in the next three years twenty privateers were fitted out. On the 6th of September 1781, 800 British troops and Loyalists under General Benedict Arnold (who was born in New London county) raided New London, destroyed much private property, and at Fort Griswold killed 84 American soldiers, many of them after their surrender. The massacre is commemorated by an obelisk, 134 ft. high, on Groton Heights. The city was incorporated in 1784. In 1798 there was an epidemic of yellow fever. From the 7th of November 1812 until the close of the second war with Great Britain the harbour was blockaded by a British fleet.

See F. M. Caulkins's *History of New London* (new ed., New London, 1900); and the publications of the New London County Historical Society (New London).

**NEWLYN**, a village in the St Ives parliamentary division of Cornwall, England, on the shore of Mount's Bay, 1 m. S.W. of Penzance. It is a small fishing port, with narrow paved lanes and old-fashioned cottages. Near the parish church of St Peter stands an ancient cross of granite, discovered in a field close by. The harbour, one of the safest for small craft in the west country, is sheltered by two long and massive stone piers. A more ancient pier, originally constructed in the reign of Henry VI., was renewed in that of James I. Tin mining and smelting have been largely carried on in the neighbourhood, and several galleries were worked far under the sea. The principal modern industry, however, is fishing, especially for pilchard. The picturesque appearance of the village, with its quays and little harbour, and the grandeur of the cliffs and moorland scenery towards Land's End, make Newlyn an attractive spot. Between 1880 and 1890 an artistic coterie grew up here, the leaders of which were Edwin Harris, Walter Langley, Fred Hall, Frank Bramley, T. C. Gotch, Mr and Mrs Stanhope Forbes, Chevalier Taylor and H. S. Tuke. The earlier artists at Newlyn were said to have selected it as their centre, because a greyness in the atmosphere helped their depiction of subtleties in tone, part of their creed being subordination of colour to tone-gradation. In later times, the element of a common ideal tended to disappear, but the interest of the "Newlyn school" attracted a regular art-colony, who in various ways assimilated and expressed the picturesque influences of the place (see *PAINTING: Recent British*). There is a permanent Art Gallery, containing examples of the work of the Newlyn artists. Newlyn ward in the urban district of PAUL (pop. 6532) had in 1901 a population of 3749.

**NEW MADRID**, a city and the county-seat of New Madrid county, Missouri, U.S.A., on the right bank of the Mississippi river, about 35 m. S. by W. of Cairo, Ill. Pop. (1900) 1480; (1910) 1882. It is served by the St Louis South-western railway and by river packets. The city is a shipping point for a rich grain, cotton, livestock and lumber region. Among its manufactures are lumber, staves, and hoops. The municipality owns its water-works. Owing to the encroachments of the Mississippi river, the site of the first permanent settlement of New Madrid is said to lie now about 1½ m. from the E. bank of the river, in Kentucky. This settlement was made in 1788, on an elaborately laid out town site, and was named New Madrid by its founder,

Colonel George Morgan (1742-1810),<sup>1</sup> who, late in 1787, had received a grant of a large tract of land on the right bank of the Mississippi river, below the mouth of the Ohio, from Don Diego de Gardoqui, Spanish minister to the United States. The tract lay within the province of "Louisiana," and the grant to Morgan was a part of Gardoqui's plan to annex to that province the western American settlements, Morgan being required to establish thereon a large number of emigrants, whom he secured from New Jersey, Canada and elsewhere. Governor Estevan Miro of Louisiana, however, disapproved of the grant, on the ground that it would cause the province to be overrun by Americans; the settlers would be restive under the restraints imposed upon them; Morgan himself left; and in December 1811 and January 1812 a series of severe earthquake shocks caused a general emigration. New Madrid was occupied by Confederate troops under General Gideon J. Pillow, on the 28th of July 1861, and after the surrender of Fort Donelson (February 16, 1862) the troops previously at Columbus, forming the Confederate left flank, were withdrawn to New Madrid and Island No. 10 (in the Mississippi about 10 m. S.). There were Confederate batteries on the left bank of the Mississippi opposite Island No. 10, and along the same bank from a point opposite New Madrid to Tiptonville, Tennessee. Behind these batteries were Reelfoot Lake and overflowed lands. Retreat by land was thus virtually impossible. Early in March, Major-General John Pope and Commodore A.H. Foote proceeded against these positions; New Madrid, then in command of General John P. McGown, was evacuated on the 14th; (Admiral) Henry Walke (1808-1806), commanding the "Carondelet," ran past the batteries of Island No. 10 and the shore batteries on the 4th of April, and Lieut.-Commander Egbert Thompson, commanding the "Pittsburgh," on the 7th; meanwhile the Federals under the direction of Colonel Josiah W. Bissell (b. 1818), of the engineer corps, had, with great difficulty, constructed an artificial channel to New Madrid across the peninsula (swamp land) formed by a great loop of the Mississippi; troops were conveyed by transports through this channel below the island, Federal batteries having been established on the right bank of the river; the retreat of the Confederates down stream was effectually blocked; they evacuated the island on April 7th, and on the 8th the garrison and the forces stationed in the shore batteries, a total of about 7000, under General W. W. Mackall (who had succeeded General McGown on the 31st of March) was surrendered at Tiptonville. The island was subsequently washed away, a new one being formed in the vicinity.

**NEWMAN, FRANCIS WILLIAM** (1805-1807), English scholar and miscellaneous writer, younger brother of Cardinal Newman, was born in London on the 27th of June 1805. Like his brother, he was educated at Ealing, and subsequently at Oxford, where he had a brilliant career, obtaining a double first class in 1826. He was elected fellow of Balliol in the same year. Conscientious scruples respecting the ceremony of infant baptism led him to resign his fellowship in 1830, and he went to Baghdad as assistant in the mission of the Rev. A. N. Groves. In 1833 he returned to England to procure additional support for the mission, but rumours of unsoundness in his views on the doctrine of eternal punishment had preceded him, and finding himself generally looked upon with suspicion, he gave up the vocation of missionary to become classical tutor in an unsectarian college at Bristol. His letters written home during the period of his mission were collected and published in 1856, and form an interesting little volume. Newman's views matured rapidly, and in 1840 he became professor of Latin in Manchester New College, the celebrated Unitarian seminary long established at York, and the parent of Manchester College, Oxford. In 1846 he quitted this appointment to become professor in University College, London, where he remained until 1869. During all this period

<sup>1</sup> Morgan had been made Indian agent at Fort Pitt (Pittsburg) in 1776, and was commissioned a colonel in the Continental Army in 1777. In 1806 he was visited at his home, near Pittsburg, by Aaron Burr, who told him something about his famous "conspiracy" scheme in the West, which Morgan reported to Jefferson—"the very first intimation I had of the plot," Jefferson afterward wrote to Morgan.

he was assiduously carrying on his studies in mathematics and oriental languages, but wrote little until 1847, when he published anonymously a *History of the Hebrew Monarchy*, intended to introduce the results of German investigation in this department of Biblical criticism. In 1849 appeared *The Soul, her Sorrows and Aspirations*, and in 1850, *Phases of Faith, or Passages from the History of my Creed*—the former a tender but searching analysis of the relations of the spirit of man with the Creator; the latter a religious autobiography detailing the author's passage from Calvinism to pure theism. It is on these two books that Professor Newman's celebrity will principally rest; having in both to describe his personal experience, his intense earnestness has kept him free from the eccentricity which marred most of his other writings, excepting his contributions to mathematical research and oriental philology. There was, indeed, scarcely a crotchet, except "spiritualism," of which he was not at one time or another the advocate. His versatility was amazing; he wrote on logic, political economy, English reforms, Austrian politics, Roman history, diet, grammar, the most abstruse departments of mathematics, Arabic, the emendation of Greek texts, and languages as out of the way as the Berber and as obsolete as the dialect of the Iguvine inscriptions. In treating all these subjects he showed signal ability, but, wherever the theme allowed, an incurable crotchiness; and in his numerous metrical translations from the classics, especially his version of the *Iliad*, he betrayed an insensibility to the ridiculous which would almost have justified the irreverent criticism of Matthew Arnold, had this been conveyed in more seemly fashion. His miscellaneous essays, some of much value, were collected in several volumes before his death: his last publication, *Contributions chiefly to the Early History of Cardinal Newman* (1891), was generally condemned as deficient in fraternal feeling. He was far from possessing his brother's subtlety of reasoning, but he impresses by a transparent sincerity and singleness of mind not always displayed by the more celebrated writer; his style is too individual to be taken as a model, but is admirable for its simplicity and clearness. His character is vividly drawn by Carlyle in his life of Sterling, of whose son Newman was guardian: "a man of fine attainments, of the sharpest-cutting and most restlessly advancing intellect and of the mildest pious enthusiasm." It was his great misfortune that this enthusiasm should have been correlated, as is not unfrequently the case, with an entire insensibility to the humorous side of things. After his retirement from University College, Professor Newman continued to live for some years in London, subsequently removing to Clifton, and eventually to Weston-super-Mare, where he died on the 7th of October 1897. He had been blind for five years before his death, but retained his faculties to the last. He was twice married.

See T. G. Sieveking, *Memoir and Letters of Francis W. Newman* (1909). (R. G.)

**NEWMAN, JOHN HENRY** (1801-1890), English Cardinal, was born in London on the 21st of February 1801, the eldest son of John Newman, banker, of the firm of Ramsbottom, Newman and Co. The family was understood to be of Dutch extraction, and the name itself, spelt "Newmann" in an earlier generation, further suggests Hebrew origin. His mother, *Jemima Fourdrinier*, was of a Huguenot family, long established in London as engravers and paper manufacturers. John Henry was the eldest of six children. The second son, Charles Robert, a man of ability but of impracticable temper, a professed atheist and a recluse, died in 1884. The youngest son, Francis William (q.v.), was for many years professor of Latin in University College, London. Two of the three daughters, Harriett Elizabeth and *Jemima Charlotte*, married brothers, Thomas and John Mozley; and Anne Mozley, a daughter of the latter, edited in 1892 Newman's *Anglican Life and Correspondence*, having been entrusted by him in 1885 with an autobiography written in the third person to form the basis of a narrative of the first thirty years of his life. The third daughter, Mary Sophia, died unmarried in 1828.

At the age of seven Newman was sent to a private school conducted by Dr Nicholas at Ealing, where he was distinguished

by diligence and good conduct, as also by a certain shyness and aloofness, taking no part in the school games. He speaks of himself as having been "very superstitious" in these early years. He took great delight in reading the Bible, and also the novels of Scott, then in course of publication. At the age of fifteen, during his last year at school, he was "converted," an incident that throughout life remained to him "more certain than that he had hands or feet." It was in the autumn of 1816 that he thus fell under the influence of a definite creed, and received into his intellect impressions of dogma never afterwards effaced. The tone of his mind was at this date evangelical and Calvinistic, and he held that the pope was anti-Christ. Matriculating at Trinity College, Oxford, 14th December 1816, he went into residence there in June the following year, and in 1818 he gained a scholarship of £60, tenable for nine years. But for this he would have been unable to remain at the university, as in 1819 his father's bank suspended payment. In that year his name was entered at Lincoln's Inn. Anxiety to do well in the final schools produced the opposite result; he broke down in the examination, and so graduated with third-class honours in 1821. Desiring to remain in Oxford, he took private pupils and read for a fellowship at Oriel, then "the acknowledged centre of Oxford intellectualism." To his intense relief and delight he was elected on the 12th of April 1822. E. B. Pusey was elected a fellow of the same society in 1823.

On Trinity Sunday, 13th June 1824, Newman was ordained, and became, at Pusey's suggestion, curate of St Clement's, Oxford. Here for two years he was busily engaged in parochial work, but he found time to write articles on "Apollonius of Tyana," on "Cicero" and on "Miracles" for the *Encyclopaedia Metropolitana*. In 1825, at Whately's request, he became vice-principal of St Alban's Hall, but this post he held for one year only. To his association with Whately at this time he attributed much of his "mental improvement" and a partial conquest of his shyness. He assisted Whately in his popular work on logic, and from him he gained his first definite idea of the Christian Church. He broke with him in 1827 on the occasion of the re-election of Peel for the University, Newman opposing this on personal grounds. In 1826 he became tutor of Oriel, and the same year R. H. Froude, described by Newman as "one of the acutest, cleverest and deepest men" he ever met, was elected fellow. The two formed a high ideal of the tutorial office as clerical and pastoral rather than secular. In 1827 he was a preacher at Whitehall. The year following Newman supported and secured the election of Hawkins as provost of Oriel in preference to Keble, a choice which he later defended or apologized for as having in effect produced the Oxford Movement with all its consequences. In the same year he was appointed vicar of St Mary's, to which the chapelry of Littlemore was attached, and Pusey was made regius professor of Hebrew. At this date, though still nominally associated with the Evangelicals, Newman's views were gradually assuming a higher ecclesiastical tone, and while local secretary of the Church Missionary Society he circulated an anonymous letter suggesting a method by which Churchmen might practically oust Nonconformists from all control of the society. This resulted in his being dismissed from the post, 8th March 1830; and three months later he withdrew from the Bible Society, thus completing his severance from the Low Church party. In 1831-1832 he was select preacher before the University. In 1832, his difference with Hawkins as to the "substantially religious nature" of a college tutorship becoming acute, he resigned that post, and in December went with R. H. Froude, on account of the latter's health, for a tour in South Europe. On board the mail steamship "Hermes" they visited Gibraltar, Malta and the Ionian Islands, and subsequently Sicily, Naples and Rome, where Newman made the acquaintance of Dr Wiseman. In a letter home he described Rome as "the most wonderful place on earth," but the Roman Catholic religion as "polytheistic, degrading and idolatrous." It was during the course of this tour that he wrote most of the short poems which a year later were printed in the *Lyra Apostolica*. From Rome Newman returned to Sicily alone, and was dangerously ill with

fever at Leonforte, recovering from it with the conviction that he had a work to do in England.

In June 1833 he left Palermo for Marseilles in an orange boat, which was becalmed in the Strait of Bonifacio, and here he wrote the verses, "Lead, kindly Light," which later became popular as a hymn. He was at home again in Oxford on the 9th of July, and on the 14th Keble preached at St Mary's an assize sermon on "National Apostasy," which Newman afterwards regarded as the inauguration of the Oxford Movement. In the words of Dean Church, it was "Keble who inspired, Froude who gave the impetus and Newman who took up the work"; but the first organization of it was due to H. J. Rose, editor of the *British Magazine*, who has been styled "the Cambridge originator of the Oxford Movement." It was in his rectory house at Hadleigh, Suffolk, that a meeting of High Church clergymen was held, 25th to 29th of July (Newman was not present), at which it was resolved to fight for "the apostolical succession and the integrity of the Prayer-Book." A few weeks later Newman started, apparently on his own initiative, the *Tracts for the Times*, from which the movement was subsequently named "Tractarian." Its aim was to secure for the Church of England a definite basis of doctrine and discipline, in case either of disestablishment or of a determination of High Churchmen to quit the establishment, an eventuality that was thought not impossible in view of the States' recent high-handed dealings with the sister established Church of Ireland. The teaching of the tracts was supplemented by Newman's Sunday afternoon sermons at St Mary's, the influence of which, especially over the junior members of the university, was increasingly marked during a period of eight years. In 1835 Pusey joined the movement, which, so far as concerned ritual observances, was later called "Puseyite"; and in 1836 its supporters secured further coherence by their united opposition to the appointment of Hampden as regius professor of divinity. His Bampton Lectures (in the preparation of which Blanco White had assisted him) were suspected of heresy, and this suspicion was accentuated by a pamphlet put forth by Newman, *Elucidations of Dr Hampden's Theological Statements*. At this date Newman became editor of the *British Critic*, and he also gave courses of lectures in a side-chapel of St Mary's in defence of the *via media* of the Anglican Church as between Romanism and popular Protestantism. His influence in Oxford was supreme about the year 1839, when, however, his study of the monophysite heresy first raised in his mind a doubt as to whether the Anglican position was really tenable on those principles of ecclesiastical authority which he had accepted; and this doubt returned when he read, in Wiseman's article in the *Dublin Review* on "The Anglican Claim," the words of St Augustine against the Donatists, "*securus iudicis orbis terrarum*," words which suggested a simpler authoritative rule than that of the teaching of antiquity. He continued his work, however, as a High Anglican controversialist until he had published, in 1841, *Tract 90*, the last of the series, in which he put forth, as a kind of proof charge, to test the tenability of all Catholic doctrine within the Church of England, a detailed examination of the XXXIX. Articles, suggesting that their negations were not directed against the authorized creed of Roman Catholics, but only against popular errors and exaggerations. This theory, though not altogether new, aroused much indignation in Oxford, and A. C. Tait, afterwards archbishop of Canterbury, with three other senior tutors, denounced it as "suggesting and opening a way by which men might violate their solemn engagements to the university." The alarm was shared by the heads of houses and by others in authority; and, at the request of the bishop of Oxford, the publication of the *Tracts* came to an end. At this date Newman also resigned the editorship of the *British Critic*, and was thenceforth, as he himself later described it, "on his deathbed as regards membership with the Anglican Church." He now recognized that the position of Anglicans was similar to that of the semi-Arians in the Arian controversy; and the arrangement made at this time that an Anglican bishopric should be established in Jerusalem, the appointment to lie alternately with the British and Prussian

governments, was to him further evidence of the non-apostolical character of the Church of England. In 1842 he withdrew to Littlemore, and lived there under monastic conditions with a small band of followers, their life being one of great physical austerity as well as of anxiety and suspense. To his disciples there he assigned the task of writing lives of the English saints, while his own time was largely devoted to the completion of an essay on the development of Christian doctrine, by which principle he sought to reconcile himself to the elaborated creed and the practical system of the Roman Church. In February 1843 he published, as an advertisement in the *Oxford Conservative Journal*, an anonymous but otherwise formal retraction of all the hard things he had said against Rome; and in September, after the secession of one of the inmates of the house, he preached his last Anglican sermon at Littlemore and resigned the living of St Mary's. But still an interval of two years elapsed before he was formally received into the Roman Catholic Church (9th October 1845) by Father Dominic, an Italian Passionist. In February 1846 he left Oxford for Oscott, where Bishop Wiseman, then vicar-apostolic of the Midland district, resided; and in October he proceeded to Rome, where he was ordained priest and was given the degree of D.D. by the pope. At the close of 1847 he returned to England as an Oratorian, and resided first at Maryvale (near Oscott); then at St Wilfrid's College, Cheadle; then at St Ann's, Alcester Street, Birmingham; and finally at Edgbaston, where spacious premises were built for the community, and where (except for four years in Ireland) he lived a secluded life for nearly forty years. Before the house at Edgbaston was occupied he had established the London Oratory, with Father Faber as its superior, and there (in King William Street, Strand) he delivered a course of lectures on "The Present Position of Catholics in England," in the fifth of which he protested against the anti-Catholic utterances of Dr Achilli, an ex-Dominican friar, whom he accused in detail of numerous acts of immorality. Popular Protestant feeling ran very high at the time, partly in consequence of the recent establishment of a Roman Catholic diocesan hierarchy by Pius IX., and criminal proceedings against Newman for libel resulted in an acknowledged gross miscarriage of justice. He was found guilty, and was sentenced to pay a fine of £100, while his expenses as defendant amounted to about £14,000, a sum that was at once raised by public subscription, a surplus being spent on the purchase of Rednal, a small property picturesquely situated on the Lickey Hills, with a chapel and cemetery, where Newman now lies buried. In 1854, at the request of the Irish bishops, Newman went to Dublin as rector of the newly-established Catholic university there. But practical organization was not among his gifts, and the bishops became jealous of his influence, so that after four years he retired, the best outcome of his stay there being a volume of lectures entitled *Idea of a University*, containing some of his most effective writing. In 1858 he projected a branch house of the Oratory at Oxford; but this was opposed by Manning and others, as likely to induce Catholics to send their sons to that university, and the scheme was abandoned. In 1859 he established, in connexion with the Birmingham Oratory, a school for the education of the sons of gentlemen on lines similar to those of the English public schools, an important work in which he never ceased to take the greatest interest. But all this time (since 1841) Newman had been under a cloud, so far as concerned the great mass of cultivated Englishmen, and he was now awaiting an opportunity to vindicate his career; and in 1862 he began to prepare autobiographical and other memoranda for the purpose. The occasion came when, in January 1864, Charles Kingsley, reviewing Froude's *History of England in Macmillan's Magazine*, incidentally asserted that "Father Newman informs us that truth for its own sake need not be, and on the whole ought not to be, a virtue of the Roman clergy." After some preliminary sparring between the two—Newman's pamphlet, "Mr Kingsley and Dr Newman: a Correspondence on the Question whether Dr Newman teaches that Truth is no Virtue," published in 1864 and not reprinted, is unsurpassed in the English language for the vigour of its satire: the anger displayed was

later, in a letter to Sir William Cope, admitted to have been largely feigned—Newman published in bi-monthly parts his *Apologia pro vita sua*, a religious autobiography of unsurpassed interest, the simple confidential tone of which "revolutionized the popular estimate of its author," establishing the strength and sincerity of the convictions which had led him into the Roman Catholic Church. Kingsley's accusation indeed, in so far as it concerned the Roman clergy generally, was not precisely dealt with; only a passing sentence, in an appendix on lying and equivocation, maintained that English Catholic priests are as truthful as English Catholic laymen; but of the author's own personal rectitude no room for doubt was left.

In 1870 he put forth his *Grammar of Assent*, the most closely reasoned of his works, in which the case for religious belief is maintained by arguments differing somewhat from those commonly used by Roman Catholic theologians; and in 1877, in the republication of his Anglican works, he added to the two volumes containing his defence of the *via media* a long preface and numerous notes in which he criticized and replied to sundry anti-Catholic arguments of his own in the original issues. At the time of the Vatican Council (1869-1870) he was known to be opposed to the definition of Papal infallibility, and in a private letter to his bishop (Ullathorne), surreptitiously published, he denounced the "insolent and aggressive faction" that had pushed the matter forward. But he made no sign of disapproval when the doctrine was defined, and subsequently, in a letter nominally addressed to the duke of Norfolk on the occasion of Mr Gladstone's accusing the Roman Church of having "equally repudiated modern thought and ancient history," Newman affirmed that he had always believed the doctrine, and had only feared the deterrent effect of its definition on conversions on account of acknowledged historical difficulties. In this letter, and especially in the postscript to the second edition of it, Newman finally silenced all cavillers as to his not being really at ease within the Roman Church. In 1878 his old college (Trinity), to his great delight, elected him an honorary fellow, and he revisited Oxford after an interval of thirty-two years. At the same date died Pope Pius IX., who had long mistrusted him; and Leo XIII. was encouraged by the duke of Norfolk and other distinguished Roman Catholic laymen to make Newman a cardinal, the distinction being a marked one, because he was a simple priest and not resident in Rome. The offer was made in February 1879, and the announcement of it was received with universal applause throughout the English-speaking world. The "creation" took place on 12th May, with the title of St George in Velabro, Newman taking occasion while in Rome to insist on the lifelong consistency of his opposition to "liberalism in religion." After an illness that excited apprehension he returned to England, and thenceforward resided at the Oratory until his death, 11th August 1890, making occasional visits to London, and chiefly to his old friend, R. W. Church, dean of St Paul's, who as proctor had vetoed the condemnation of *Tract 90* in 1841. As cardinal Newman published nothing beyond a preface to a work by A. W. Hutton on the *Anglican Ministry* (1879) and an article on Biblical criticism in the *Nineteenth Century* (February 1884).

Newman's influence as controversialist and preacher (i.e. as reader of his written sermons, for he was never a speaker) was very great. For the Roman Church his conversion secured great prestige and the dissipation of many prejudices. Within it his influence was mainly in the direction of a broader spirit and of a recognition of the important part played by development both in doctrine and in Church government. And although he never called himself a mystic, he showed that in his judgment spiritual truth is apprehended by direct intuition, as an antecedent necessity to the professedly purely rational basis of the Roman Catholic creed. Within the Anglican Church, and even within the more strictly Protestant Churches, his influence was greater, but in a different direction, viz. in showing the necessity of dogma and the indispensableness of the austere, ascetic, chastened and graver side of the Christian religion. If his teaching as to the Church was less widely followed, it was because

of doubts as to the thoroughness of his knowledge of history and as to his freedom from bias as a critic. Some hundreds of clergymen, influenced by the movement of which for ten or twelve years he was the acknowledged leader, made their submission to the Church of Rome; but a very much larger number, who also came under its influence, failed to learn from him that belief in the Church involves belief in the pope. The natural tendency of his mind is often (and correctly) spoken of as sceptical. He held that, apart from an interior and unreasoned conviction, there is no cogent proof of the existence of God; and in *Tract 85* he dealt with the difficulties of the Creed and of the canon of Scripture, with the apparent implication that they are insurmountable unless overridden by the authority of an infallible Church. In his own case these views did not lead to scepticism, because he had always possessed the necessary interior conviction; and in writing *Tract 85* his only doubt would have been where the true Church is to be found. But, so far as the rest of the world is concerned, his teaching amounts to this: that the man who has not this interior conviction has no choice but to remain an agnostic, while the man who has it is bound sooner or later to become a Roman Catholic.

He was a man of magnetic personality, with an intense belief in the significance of his own career; and his character may be described as feminine, both in its strength and in its weakness. As a poet he had inspiration and genuine power. Some of his short and earlier poems, in spite of a characteristic element of fierceness and intolerance in one or two cases, are described by R. H. Hutton as "unequaled for grandeur of outline, purity of taste and radiance of total effect"; while his latest and longest, "The Dream of Gerontius," is generally recognized as the happiest effort to represent the unseen world that has been made since the time of Dante. His prose style, especially in his Catholic days, is fresh and vigorous, and is attractive to many who do not sympathize with his conclusions, from the apparent candour with which difficulties are admitted and grappled with, while in his private correspondence there is a charm that places it at the head of that branch of English literature. He was too sensitive and self-conscious to be altogether successful as a leader of men, and too impetuous to take part in public affairs; but he had many of the gifts that go to make a first-rate journalist, for, "with all his love for and his profound study of antiquity, there was something about him that was conspicuously modern." Nevertheless, with the scientific and critical literature of the years 1850-1890 he was barely acquainted, and he knew no German. There are a few passages in his writings in which he seems to show some sympathy with a broader theology. Thus he admitted that there was "something true and divinely revealed in every religion." He held that "freedom from symbols and articles is abstractedly the highest state of Christian communion," but was "the peculiar privilege of the primitive Church." And even in 1877 he allowed that "in a religion that embraces large and separate classes of adherents there always is of necessity to a certain extent an exoteric and an esoteric doctrine." These admissions, together with his elucidation of the idea of doctrinal development and his eloquent assertion of the supremacy of conscience, have led some critics to hold that, in spite of all his protests to the contrary, he was himself somewhat of a Liberal. But it is certain that he explained to his own satisfaction and accepted every item of the Roman Catholic creed, even going beyond it, as in holding the pope to be infallible in canonization; and while expressing his preference for English as compared with Italian devotional forms, he was himself one of the first to introduce such into England, together with the ritual peculiarities of the local Roman Church. The motto that he adopted for use with the arms emblazoned for him as cardinal—*Cor ad cor loquitur*, and that which he directed to be engraved on his memorial tablet at Edgborough—*Ex umbris et imaginibus in veritatem*—together seem to disclose as much as can be disclosed of the secret of a life which, both to contemporaries and to later students, has been one of almost fascinating interest, at once devout and inquiring, affectionate and yet sternly self-restrained.

There is at Oxford a bust of Newman by Woolner. His portrait by Oules is at the Birmingham Oratory, and his portrait by Millais is in the possession of the duke of Norfolk, a replica being at the London Oratory. Outside the latter building, and facing the Brompton Road, there is a marble statue of Newman as cardinal.

(A. W. HÜ.)

The chief authorities for Newman's life are his *Apologia* and the *Letters and Correspondence*, edited by Miss Mozley, above referred to. The letters and memoranda dealing with the years 1845-1890 were entrusted by Newman to the Rev. W. Neville as literary executor. Works by R. W. Church, J. B. Mozley, T. Mozley and Wilfrid Ward should also be consulted, as well as an appreciation by R. H. Hutton. Adverse criticism will be found in the writings of Dr E. A. Abbott (e.g. *The Anglican Career of Cardinal Newman*, 2 vols. London, 1892), while some minor traits and foibles were noted by A. W. Hutton in the *Expositor* (September, October and November 1890). See also P. Thureau-Dangin, *La Renaissance catholique: Newman et le mouvement d'Oxford* (Paris, 1899); Lucie Félix-Faure, *Newman, sa vie et ses œuvres* (ib. 1901); MacRae, *Die religiöse Geisteswelt bei John Henry Newman* (Jena, 1898); Grappe, *John Henry Newman. Essai de psychologie religieuse* (Paris, 1902); William Barry, *Newman* (London, 1903); Lady Blennerhassett, *J. H. Cardinal Newman* (Berlin, 1904); Brémoud, *Newman. Le développement du dogme chrétien* (Paris, 1905; 4th ed., 1906); *Psychologie de la foi* (ib. 1906), and *Essai de biographie psychologique* (ib. 1906).

**NEWMARCH, WILLIAM** (1820-1882), English economist and statistician, was born at Thirk, Yorkshire, on the 28th of January 1820. He settled in London in 1846 as an official of the Agra Bank, but resigned in 1851 on his appointment as secretary of the Globe Insurance Company. This post he held till 1862, when he became chief officer in the banking-house of Glyn, Mills & Co., in whose employ he remained until 1881. Notwithstanding the continuous pressure of an active business life he found time to contribute largely many valuable articles to the magazines and newspapers, and took an active part in the proceedings of the Royal Statistical Society (of which he was one of the honorary secretaries, editor of its journal, and in 1869-1871 president) and the Political Economy Club. He was also elected a fellow of the Royal Society. His extensive knowledge of banking was displayed in the evidence which he gave before the select committee on the Bank Acts in 1857. He collaborated with Thomas Tooke in the two final volumes of his *History of Prices* and was responsible for the greater part of the work in those volumes. For nineteen years he wrote an admirable survey of the commercial history of the year in the *Economist*. He died at Torquay on the 23rd of March 1882. After his death his friends founded, in perpetuation of his memory, a Newmarch Lecturehip in economic science and statistics at University College, London.

**NEWMARKET**, a market town in the Newmarket parliamentary division of Cambridgeshire, England, 13½ m. E. by N. of Cambridge on the Bury branch of the Great Eastern railway. Pop. (1901) 10,688. A part of the town is in Suffolk, and the urban district is in the administrative county of West Suffolk. Newmarket has been celebrated for its horse-races from the time of James I., though at that time there was more of coursing and hawking than horse-racing. Charles I. instituted the first cup-race here. For the use of Charles II., during his visits to the races, a palace, no longer extant, was built on the site of the lodge of James I. There are numerous residences belonging to patrons of the turf, together with stables, and racing and training establishments. The racecourse, which lies south-west of the town, has a full extent of 4 m., but is divided into various lengths to suit the different races. The course intersects the so-called Devil's Ditch or Dyke (sometimes also known as St Edmund's Dyke), an earthwork consisting of a ditch and mound stretching almost straight for 5 m. from Reach to Wood Ditton. It is 12 ft. wide at the top, 18 ft. above the level of the country, and 30 ft. above the bottom of the ditch, with a slope of 50 ft. on the south-west side and 26 ft. on the north-east. It formed part of the boundary between the kingdoms of East Anglia and Mercia, but is doubtless of much earlier origin. Roman remains have been found in the neighbourhood.

**NEW MECKLENBURG** (Ger. *Neu-Mecklenburg*, formerly *New Ireland*, native *Tombara*), an island of the Bismarck Archipelago,

N.E. of New Guinea in the Pacific Ocean, about 3° S., 152° E., in the administration of German New Guinea. It is about 240 m. long but seldom over 15 wide. From St George's Channel at the south, separating it from New Pomerania, it sweeps north and then north-west, being divided from New Hanover at the other extremity by Byron Strait. It is mountainous throughout, having an extreme elevation of about 6500 ft. in the north, where the prevalent formations are sandstone and limestone, whereas in the south they are granite, porphyry and basalt. There is a white population of about forty; the natives are Papuans of a less fine type than the natives of New Pomerania, and rather resemble the Solomon islanders. Jacob Lemaire and Willem Cornelis Schouten sighted New Mecklenburg in 1676, but it was only recognized as part of an island separate from New Guinea by William Dampier in 1700, and as separate from New Pomerania in 1767 by Philip Carteret.

**NEW MEXICO**, a south-western state of the United States, lying between 31° 20' and 37° N. lat., and 103° and 109° W. long. It is bounded N. by Colorado; E. by Oklahoma and Texas; S. by Texas and Mexico; and W. by Arizona. It has an extreme length N. and S. of 400 m., an extreme width E. and W. of 358 m., and a total area of 122,634 sq. m., of which 131 sq. m. are water-surface.

**Physiography.**—New Mexico is a region of mountains and high plateaus. Broadly speaking, its surface is a vast tableland tilted toward the S. and E., and broken by parallel ranges of mountains whose trend is most frequently N. and S. About midway between the western boundary and the Rio Grande passes the Continental Divide, which separates the waters entering the Gulf of Mexico from those that flow into the Gulf of California. In the region E. of the Continental Divide, which embraces about three-fourths of the surface of the state, the general south-eastern slope is very marked. Thus, at Santa Fé, in the north central part of the state, the elevation is 7013 ft.; at Raton, in the N.E., 6400 ft.; at Las Cruces, in the extreme S., 3570 ft.; and at Red Bluff, in the extreme S.E., 2876 ft.

The Rocky Mountain system enters New Mexico near the centre of the northern boundary; its main ridge, lying E. of the Rio Grande, extends as far S. as the city of Santa Fé. It forms the watershed between the upper waters of the Canadian river and the Rio Grande, and contains many of the loftiest peaks in New Mexico, among them being Truchas (13,275 ft.), Costilla (12,634 ft.) and Baldy (12,623 ft.). On the E. this ridge is bounded by the region of the Great Plains, the dissected topography of which is characterized by many broad valleys intervening. W. of the Rio Grande lies a series of lower ranges, also a part of the Rocky Mountain system, whose western slopes merge almost imperceptibly with the Plateau Region. The San Juan, Gallinas and Nacimiento ranges are among the most notable in this group. South of the Rocky Mountains lies the so-called Basin Region, in which isolated, but sometimes lofty and massive, mountains, the result in many instances of a series of numerous parallel faults, rise from level plains like islands from the sea and enclose the valleys with bare walls of grey and brown rock. These valley plains, from 10 m. to 20 m. wide and sometimes 100 m. long, sloping gradually toward their centres, are usually covered with detritus from the neighbouring mountains, and seldom have a distinct drainage outlet. The Spaniards called them "bolsons" (purses), a term that geologists have retained. In many of these bolsons are ephemeral lakes, in which the waters collect during the rainy season and stand for several months. These waters are frequently impregnated with alkali or salt, and on evaporating leave upon the bed of the lake a thin encrustation of snowy whiteness. Such beds, locally known as "alkali flats," are especially numerous in Valencia, Socorro, Dona Ana and Otero counties, and a number of them furnish all the salt needed by the cattle ranges in their vicinity. East of the San Andraes Range, in the south central part of New Mexico, lies the basin of the extinct Lake Otero, in which are found the remarkable "white sands," consisting of dunes of almost pure granular gypsum and covering the area of 300 sq. m. In this region many species of reptiles and insects are almost perfectly white—an interesting example of protective coloration. Both E. and W. of the central portion of the Basin Region the bolson plains soon lose their distinctive character, the valleys become wider and broader and the mountains less lofty and more isolated. East of the Pecos and S. of the Canadian rivers lies the great arid tableland known as the Staked Plains (Llano Estacado), a vast stretch of barren wastes, with almost nothing to break the monotony of its landscape. This is a part of the Great Plains and a continuation of the high plains region of Texas. The Plateau Region includes most of the area N.



# NEW MEXICO

Scale, 1:3,350,000  
English Miles

- County Seats
- County Boundaries
- Indian Reservations
- Railways

Longitude West 106° of Greenwich



of the Gila river and W. of the Rio Grande. Here volcanic activity and powerful erosion have combined to produce a series of remarkable scenic effects. The eastern border of this area is formed by the valley of the Rio Grande and the western foothills of the Rocky Mountains; the southern boundary overlooks the Gila river; and on the N. and W. the plateau continues into Colorado, Utah and Arizona. Near its southern and eastern borders are many lava flows and extensive volcanic mountains, the most imposing of these in New Mexico being the Mt. Taylor volcano (11,389 ft.), which is surrounded by lava tables and some of the most wonderful volcanic buttes in the world. In other portions of New Mexico there is also much evidence of former volcanic activity. A conspicuous feature of the New Mexican landscape is the *mesa*, a flat-topped hill created by differential erosion and projecting above the surrounding country like a table. A notable example is the mesa of Acoma, in Valencia county, capped with volcanic rocks; upon its summit, above 3,500 ft., above the plain, is the Indian pueblo of Acoma. The average elevation of New Mexico is 5,700 ft., with 40,200 sq. m. between 3,000 and 5,000 ft.; 56,680 sq. m. between 5,000 and 7,000 ft.; 22,500 sq. m. between 7,000 and 9,000 ft.; and 2,000 sq. m. above 9,000 ft.

For a region with such a small amount of rainfall the rivers are numerous, but none of the streams is navigable, and in many of them during the dry season (and in some of them because of broken stratification) the water in places disappears entirely beneath the sand, and after flowing underground for some distance breaks out afresh farther on as a river, riuulet or spring. The most important stream is the Rio Grande, which, rising in southern Colorado, enters New Mexico through deep canyons near the centre of the northern boundary and continues southward across the entire state. During its course it changes from a mountain stream in the N. to a sluggish river turgid with sand in the S. In the lowlands it loses much of its volume through evaporation and absorption by the sands, and through irrigation, and in its lower course in New Mexico its bed is frequently dry. In the flood season it usually leaves its banks and inundates the lowlands, spreading over the sands a rich deposit of silt; and on account of this characteristic it is sometimes called "the Nile of New Mexico." The stream next in importance is the Pecos river, which rises in Mora county and flows southward into Texas, where it joins the Rio Grande. It has the same general characteristics as the latter river, being a mountain stream near its source, and after leaving the highlands becoming sluggish and losing much of its water. Along the lower course many canyons are formed, and the river is frequently dry, and empty into the Pecos. The Canadian river drains the eastern slope of the Rocky Mountains and flows in a general south-westerly direction through Texas into Oklahoma, where it empties into the Arkansas. Most of its course in New Mexico lies through a canyon. The westward-flowing streams—the San Juan, Rio Puerco of the West, Zuni, Rio San Francisco and Gila—are of only slight importance, though their flow is perennial. In the valleys there are many small streams whose waters never reach the ocean, but disappear by evaporation.

**Fauna and Flora.**—Of native animals the species are numerous, but their numbers are small. Bison no longer roam the plains, and the elk has been driven out; but among the larger mammals still to be found in certain districts are the deer, prong-horn (in small numbers), puma, coyote, timber wolf, lynx (*Lynx rufus* and *Lynx canadensis*) and the black and grizzly bear. Badgers, hares and rabbits are found everywhere, and prairie-dogs are so numerous in some places as to be considered a nuisance. There are numerous species of aquatic birds. From tier to tier upon the Rio Grande may be seen ducks, wild geese, swans, cranes, herons and gulls. Eagles are often seen, and in the arid and elevated regions crows and ravens are numerous. Gambel's quail, bob-white, grouse, English pheasants and wild turkeys are the most important game birds, and the mocking-bird is common throughout south-western New Mexico. Among the venomous reptiles and insects are the rattlesnake, the Gila monster (*Holodera suspectum*), a poisonous lizard, and the tarantula (*Mygalis Heintzi*), which, however, are common only in certain places and at certain seasons.

New Mexico has such a great range of elevations that all four of the zones of vegetation into which the South-West has been divided according to altitude are found within its limits; namely, the zone of cactus, yucca and agave (3,000–3,500 ft.), where grass is scanty; the zone of greasewood and sage-brush (3,500–4,900 ft.), where there is little grass, and the cactus species are less numerous; the zone of the cedar (4,900–6,800 ft.), and the zone of the pine and fir (6,800–10,800 ft.), in which grass is more abundant. The total woodland area has been estimated at 1,130 sq. m., or more than 19% of the land area. Only the higher grasses and plateau timberberes are found and even there the forests are not dense. The lower slopes are usually covered with the scrub oak, juniper and piñon; but some mountains, especially those along the eastern border of the Rio Grande Valley, are absolutely treeless. The principal forest areas are upon the southern end of the San Juan Range, upon the Sangre de Cristo Range and in Socorro county, W. of the Rio Grande. The chief varieties of timber are the red fir, Engelmann's spruce and yellow pine. Up to 1910 the Federal government had created eleven forest reservations in New Mexico, embracing an area of

10,971,711 acres. In the valleys the only trees native to the soil are the willow and cottonwood, found along the water courses, and beyond the range of irrigation vegetation is limited to scanty grass, with sage-brush and greasewood in the N. and cactus and yucca in the S.

**Climate.**—As the winds that reach New Mexico have been desiccated while crossing the plains of Texas or the mountains of the N. and S., the characteristic of the climate is aridity. The sandy soil quickly absorbs the sun's heat and also quickly radiates it, so that there is great daily variation in the temperature. The low humidity, high altitudes and southern latitude all combine to make the climate salubrious and especially beneficial to persons suffering with pulmonary disorders. The highest temperature ever recorded was 110° F. at Roswell; the lowest, -23° at Aztec. At Santa Fe, where mountain and plain meet, the mean annual temperature is 49°; the mean for the winter is 31° and for the summer 67°; and the highest and lowest temperatures ever recorded were respectively 97° and -13°. At Fort Bayard, in the S.W., the mean temperature for the year is 55°; the mean for the winter is 39°, with an extreme recorded of -1°; the mean for the summer is 72°, with a maximum recorded of 103°. At Mesilla Park, in the lower Rio Grande Valley, the mean annual temperature is 60°; for the winter it is 43°, with a minimum of 1°, and for the summer 77°, with a maximum of 106°.

In all parts of New Mexico except the N.W. there is a so-called wet season, which begins early in July and lasts for a month or six weeks, the rain coming in the form of short afternoon thunderstorms. About a third of the precipitation occurs during July and August, but after August the monthly precipitation is steadily less until March, in which month only about 3% of the annual rainfall occurs. For all of New Mexico the mean precipitation is about 13 in., ranging from 9 in. in the lower Rio Grande Valley to 25 in. on the mountain ranges at elevations of 10,000 ft. and over. In the valleys there are usually about two snows a year and these quickly disappear; but on the mountain peaks and in the canyons the snow accumulates to great depths and forms a steady source of water supply for the rivers. It is the melting of the snows of the Rocky Mountains, and not the rainy season, that produces the floods of the Rio Grande.

**Soils.**—The prevailing type of soil on the higher lands is a sandy loam, underlain with clay or clay loam, which stores water and is the typical soil of the basins. Along the river valleys there are limited areas of fine sediment, and here with irrigation good crops can be grown without the use of fertilizers. In the plains where drainage is poor, especially in the S., the soils contain too much alkali, but in the highlands the most of this has been dissolved and carried away by the rains, and the soils are well adapted for grazing grounds.

**Agriculture.**—Because of the small amount of rainfall, agriculture is confined chiefly to the river valleys. In 1900 only 4.2% of the land surface was included in farms, and less than 27 of 1% was classed as improved farm land. The total acreage, however, rose from 787,882 in 1890 to 5,130,878 in 1900, an increase of 551.2%. Between 1850 and 1880 there was very little increase in farm area. The amount of improved land, though showing a moderate increase between 1880 and 1900, declined relatively to the total area of farms from 37.6% in 1880 to 6.4% in 1900. At the same time the average size of farms (not including farms with an area of less than 3 acres, which reported an annual income of less than \$500) increased from 124.9 acres in 1880 to 433.6 acres in 1900. This decrease in the proportion of improved acreage and increase in the average size of the farms is due to the increased use of lands for grazing purposes. As regards tenure, 90.6% of the farms in 1900 were operated by owners, 2.2% by cash tenants, and 7.2% by share tenants. In this year 39.6% of the farms derived their principal income from hay and grain, 33.2% from live stock, 5.5% from dairy produce, 3.5% from vegetables, 2.8% from fruits. The most important crop, as a result of irrigation, is alfalfa, which is grown for forage, requires little attention, and improves the soil. Wheat, Indian corn and oats are the leading cereal crops; and S. of the latitude of Santa Fé vegetables and deciduous fruits flourish where the water-supply is ample. A little cotton has been grown near Carlsbad in the Pecos Valley, and in 1909 sugar beets were introduced south of Albuquerque and cantaloupe in the southern Rio Grande valley. Fruit, especially the Bartlett pear, is very successful. The total value of farm property in 1900 was \$53,767,824, and the value of the live stock, \$31,727,400. The value of the farm products in 1879 was \$1,897,974, in 1889 \$1,784,824, and in 1899 \$10,155,215. In 1900 the values of the principal farm products (according to the *Year Book of the U.S. Department of Agriculture*) were as follows: hay, \$5,339,000; wheat, \$1,175,000; Indian corn, \$1,915,000; oats, \$634,000; and potatoes, \$86,000. The values of the various classes of live stock in the first of January 1910 were: sheep, \$1,731,000; milch cows, \$1,125,000; other neat cattle, \$15,677,000; horses, \$6,251,000; mules, \$632,000; swine, \$272,000. Stock-raising is the most important industry, and the growing of sheep for wool takes a leading place. The hills and mesas covered with the nutritious grama grass form excellent grazing grounds, which are most extensive in Bernalillo, Guadalupe, Rio Arriba, San Miguel, Union and Valencia counties. In April 1907 (according to an estimate of the National Association of Wool Manufacturers) New Mexico contained 2,600,000 sheep, the largest

number in any state or Territory except Montana and Wyoming; and in April 1909 there were 3,200,000 sheep of shearing age in New Mexico, but this number was less than that in Montana or Wyoming at that time.

Except in a few mountain valleys in the N., agriculture was long entirely dependent upon irrigation, which has been practised in New Mexico by the Pueblo Indians since prehistoric times. In 1899 the total irrigated area outside of Indian reservations amounted to 203,893 acres (67.2% of all improved land)—an increase of 122.2% in the preceding decade. Of the total land in crops in that year 82.2% was irrigated. After the passage of the Federal Reclamation Act in 1902, number of extensive irrigation works in New Mexico were undertaken by the Federal government. The San Luis reservoir and diverting dam in Eddy county and the Rio Hondo canals and reservoir in Chaves county were completed in 1907 and are capable of supplying water to tracts of 20,000 and 10,000 acres respectively. In 1908 an irrigation reservoir in McKinley county for the use of the Zuni Indians and the Leasburg project (Dona Ana county; 20,000 acres) were completed. The Rio Grande project was planned in 1907 for the storage of the flood waters of the Rio Grande near Engle, New Mexico, in order to reclaim about 155,000 acres of land in New Mexico and Texas, and to deliver to Mexico above the city of Juarez 60,000 acre-feet of water per year, as provided by a treaty (proclaimed on the 16th of January 1907) between that republic and the United States. Other systems contemplated by the government were the Las Vegas project for reclaiming 10,000 acres near Las Vegas, the Urton Lake project for reclaiming 60,000 acres in the Pecos Valley, and the La Valley project for irrigating about 40,000 acres in the north-western part of New Mexico, an area of 35,000 acres, Colorado. A special irrigation commission was appointed in 1897, and in 1905 the legislature created the office of Territorial irrigation engineer. Irrigation by private companies is of some importance, especially in the San Juan Valley, the Rio Grande Valley and the Pecos Valley. In 1909 it was estimated that about 500,000 acres were irrigated. Dry farming has proved a great success in New Mexico, as elsewhere in the South-west, especially in 1906 and in 1907 it was estimated that 2,000,000 acres were cultivated with the irrigation system.

**Manufactures.**—As New Mexico is primarily a mining and stock-raising region, its manufacturing industries are of comparatively small importance. The value of the manufactured products in 1880 was \$1,284,846; in 1890 \$1,516,195; and in 1900 \$5,905,799, an increase in the latter decade of 269.7%. In 1905 there were 199 establishments under the factory system (an increase of 14.4% over the number in 1900); the amount of capital invested was \$4,613,448, and the value of the products was \$5,705,880 (an increase of 40.5% over the value of the factory products in 1900). The leading industries in 1905 were the construction of cars and general railway shop and repair work by steam railway companies (value of product, \$2,509,845), the manufacture of lumber and timber products (value \$1,315,364) and of flour and grist mill products (value \$388,124), and the printing and publishing of newspapers and periodicals (value \$279,858). In 1900 the manufactures of Albuquerque, Santa Fé and Socorro were valued at 39.4% of the total value of New Mexico's products.

**Minerals.**—The existence of valuable mineral deposits was early known to the Spaniards. There was some production of gold by the Mexicans, but the silver mining was unimportant until 1881, when the Lake Valley silver mines in Sierra county began to yield. Between that year and 1884 the coining value of the silver product increased from \$275,000 to \$3,000,000. After 1885 there was a gradual decline in the output, whose bullion value in 1908 was \$250,986. The production of coal has shown a somewhat similar movement; the output in 1881 was valued at \$185,000; in 1889, at \$1,000,000, and in 1908 at \$298,757. The leading gold- and silver-producing counties are Socorro, Grant, Sierra and Dona Ana. Only silver is mined in the last-named county. Copper has been mined for many years, and in 1906 and 1908 constituted New Mexico's most valuable metallic product, the value of the yield in these years being \$1,356,533 and \$658,858 respectively. Nearly all the product comes from Grant county, and in 1908 nearly 98% of the output was from Grant and Otero counties. In 1905-1908 the decrease in output was large. In the same years there was an increase in the output of zinc, which in 1906 was valued at \$67,710 and in 1908 at \$168,006. Most of the zinc comes from Socorro county, where the mines of the Magdalena District in 1908 yielded 93% of the entire product. A small amount of lead is produced incidentally to the mining of zinc, being derived from mixed lead and zinc ores. Far the most important mineral product, however, is coal, which is found in all forms—lignite to anthracite and in widely distributed areas. The chief centres of production are the Raton field, in Colfax county; the Durango-Gallup field, in McKinley and Rio Arriba counties; the Whiteoaks field, in Lincoln county; and the Los Cerillos and Tejon areas, in Santa Fé county. Much of the coal is suitable for coke, of which a considerable amount is manufactured. The value of the coal product in 1902 was \$1,500,230; in 1904, \$1,904,499; in 1908, \$3,368,753. Iron ores are widely distributed, but have not been developed graphically. They are found in Colfax county, Taos county, and to a small extent in Rio Arriba county. Marble is quarried in Otero county and sandstone in Bernallillo, Colfax and San Miguel counties. Gypsum beds are widely distributed, and the

supply is inexhaustible, but their great distance from centres of consumption has prevented their profitable working. In New Mexico are found turquoises and a few garnets; it seems probable that turquoises were mined by the Aztecs. The largest of the old Spanish turquoise mines in the Cerillos District, 18 m. S. of Santa Fé, furnished a turquoise product between 1890 and 1900 valued at more than \$2,000,000. Other mines are in Grant and Otero counties. The New Mexican garnets are found in McKinley county. The output of precious stones in 1902 was valued at \$51,100, in 1908 at \$72,100.

**Transportation.**—The total railway mileage on the 31st of December 1908 was 2,918.02, more than twice as much as that of 1890. The length of railway per inhabitant in New Mexico in 1907 was about five times as great as that for the whole country, but the amount of line per square mile of territory was only about one-third as great as the average for the United States. New Mexico is traversed by two transcontinental lines, the Atchison, Topeka & Santa Fé, from Chicago to San Francisco and the Southern Pacific, from New Orleans to San Francisco. The main line of the former enters New Mexico near Raton, extends S.W. to Albuquerque and thence westward into Arizona. A southward extension taps the Southern Pacific at El Paso, Texas, and Deming, New Mexico, and there are numerous shorter branches. This system also controls the Pecos Valley Eastern railway, which serves the south-western part of New Mexico. The Southern Pacific crosses New Mexico westward from El Paso, Texas. The western division of the El Paso & South-Western system, connecting El Paso and Benson, Arizona, crosses New Mexico just N. of the Mexican boundary. Its eastern division (including the El Paso & North-Eastern, the El Paso & Rock Island, the Alamogordo & Sacramento Mountain and the Dawson railways) connects with the Chicago, Rock Island & Pacific at Tucuman; thus forming a connecting link between that system and the Southern Pacific. The Santa Fé Central, extending southward from Santa Fé to Torrance, is a connecting link between the Atchison, Topeka & Santa Fé and the El Paso & South-Western systems. Branches of the Denver & Rio Grande serve the northern parts of New Mexico.

**Population.**—The population of New Mexico consists of three distinct classes—Indians, Spanish-Americans, locally known as "Mexicans"; and the English-speaking class called, in distinction from the others, "Americans." Of the Indians there are two types, both of the Athapaskan family; in one are the Pueblos, and in the other the Navahos, the Apaches, in the N.W. part of the state, and their near kinsmen, the Apaches, to the south. The Pueblo Indians live in adobe houses, are quiet and usually self-sustaining, and have been converted to the forms of Christianity. They had irrigated farms and dwelt in six-storey communal houses long before the advent of the white man. By the treaty of Guadalupe-Hidalgo, in 1848, the United States government recognized them as citizens. They lived in 19 villages of pueblos, the largest of which, Zuni, is more properly called a reservation, as it has been enlarged from time to time by grants from the Federal government. The 18 pueblos and the Zuni reservation contained in 1900 a population of 8127, and a total area of 1417 sq. m. The pueblos are held under Spanish grants which were confirmed by the United States. The terraced architecture of the villages is very remarkable. Originally the Pueblo Indians lived in many-storeyed communal houses, built sometimes of stone, sometimes of adobe, and occasionally chiselled into the sides of a stone cliff, as best suited the convenience of the builders. At present there is a tendency among them to copy the one-storey huts of the Mexicans. Taos (pop. in 1900, 419) is one of the most imposing of the pueblos, consisting of two six-storeyed pyramidal tenements, separated by a brook. Zuni (pop. 1525) has a five-storeyed dwelling surrounded by detached huts; Acoma (pop. 492 in 1900; 566 in 1902), standing on a cliff 357 ft. high (Acoma means "people of the white rock" and Aco, the Indian name for the pueblo, means "white rock"), contains three blocks of three-storeyed terraced buildings, and Laguna also contains some three-storeyed

's. About 3 m. N.E. of Acoma stands the Enchanted Mesa (Mesa Encantada; Katzimo in Keresan), rising 430 ft. above the plain, and being 2050 ft. long and 100 to 350 ft. wide. Upon its summit, according to Indian tradition, once stood the village of Acoma, but while the inhabitants were tending their crops in the plains a powerful earth movement threw down the rocky ladder by which alone the summit could be reached. According to the story, three women had been left in the village and these perished. The Mesa was first climbed by white men in 1896 by Prof. William Libbey (b. 1855) of Princeton University; it was climbed again in 1897 by a party led by F. W. Hodge; and pottery and stone implements were found here.

dwellings, but the Laguna tribe, numbering, 1077 in 1900 and 1384 in 1905, now live mostly in their former summer villages on the plain. The other Indians live on reservations, of which there are three: the Mescalero Apache reservation, in Otero county, containing 554 Indians in 1900; the Jicarilla Apache reservation, in Rio Arriba county, with a population of 829; and the Navaho reservation, in Utah, Arizona and New Mexico, which contains in that part of it situated in New Mexico a population of 2480.

The inhabitants of Spanish descent have been only slightly assimilated and cling tenaciously to their racial peculiarities. As a rule, they live in low adobe houses built around a court, and are poor and ignorant, but hospitable. They are more Americanized in the Rio Grande Valley than among the mountains, where English is rarely spoken. Many of them have intermarried with the Indians, creating the class of half-breeds known as "Mestizos." Although the proportion of Spanish-American and Indian inhabitants is steadily decreasing with the arrival of immigrants from other parts of the United States, it was nevertheless computed by the New Mexican authorities to be about 63% in 1904. About one-tenth of the Spanish-American and Indian population habitually use the English language.

The total population of New Mexico in 1870 was 91,874; in 1880, 119,655; in 1890, 153,593; in 1900, 195,310, and in 1910, according to the U.S. census, the figure was 327,301. Of the native white population in 1900, 17,917 were of foreign parentage. Of the foreign-born element 6649, or about one-half, were Mexicans, 1360 were Germans and the rest chiefly English, Irish, Canadians, Italians, Scotch and Austrians. The chief cities were Albuquerque (62,387), Santa Fé (5603), Las Vegas (3552) and Raton (3540). For the greater portion of the population (in 1906, 56-2% of the estimated population) are communicants of the Roman Catholic Church, which had in 1906 121,558 members, the total communicants of all denominations in that year numbering 137,009. Among Protestants there were 6560 Methodists, 2935 Presbyterians and 2331 Baptists.

**Administration.**—The executive officers until 1911 were a governor and a Territorial secretary appointed by the President of the United States, and a treasurer, auditor, superintendent of public instruction, adjutant-general, commissioner of public lands and other administrative officials appointed by the governor. The legislative department included a council of 12 members and a House of Representatives of 24 members, chosen by popular vote. The sessions were biennial and limited to 60 days. All laws passed by the Assembly and approved by the governor had to be submitted to the Federal Congress for its approval. The Territory was represented in Congress by a delegate, chosen by popular vote, with the right to speak in the national legislature but not to vote. The judicial department included a supreme court, district courts, probate courts and local justices of the peace. The supreme court consisted of a chief justice and six associate justices appointed by the President. There were seven judicial districts, each with a court presided over by a justice of the supreme court. Each county had a probate court, and each precinct a justice of the peace.

For the purposes of local government New Mexico is divided into 26 counties, each being governed by a board of county commissioners, chosen by the people. Each county is divided by the commissioners into precincts. Municipal corporations with a population of 3000 and over are cities, and are governed through a mayor and board of aldermen; those with a population of between 1500 and 3000 are towns, and are governed through a mayor and trustees.

A rather unusual institution within New Mexico is the mounted police, who numbered 11 in 1907, whose work was almost entirely in the cattle country, and who had authority to patrol the entire Territory and to make arrests or to preserve order wherever their presence was needed, unhampered by the restrictions limiting the jurisdiction of local police.

A homestead not exceeding \$1000 in value, and held by a husband and wife or by a widow or widower with an unmarried daughter or an unmarried minor son, may be held exempt from seizure and sale by legal process. The exemption may be claimed by either the husband or the wife, but may not be granted if each owns a home-

stead; and it does not extend to judgments rendered against the debtor on account of a mortgage, non-payment of the purchase money or supplies and labour for building and repairs.

In 1907 the legislature passed a radical measure, making the penalty for operating games of chance six months' imprisonment in the county-jail, and, at the discretion of the court, a fine of not less than \$100 and not more than \$500; this law went into effect on the 1st of January 1908. Gambling had formerly been licensed—the gambling-house keeper paying \$200 per annum for each gambling table or apparatus, this sum going to the district and county school funds.

Revenues for the support of the government are derived chiefly from the general property tax. There are also special corporation taxes on car companies, express companies and foreign corporations producing, refining or selling petroleum or coal oil; and a system of licence-charges or business taxes. A poll tax is levied by the state for school purposes and may also be levied by municipalities. The county and the municipal tax rates are limited respectively to 5 and 10 mills on the dollar. A special tax not exceeding 3 mills on the dollar may be levied on all taxable property for school purposes, and the proceeds apportioned among the school districts according to the number of school children. The proceeds of the poll tax are distributed in the counties in which the tax is collected. Each school district may supplement the aid from the state by laying special taxes, and the Federal government has granted to each township 4 sq. m. of public land to aid in the support of the schools. Land-grants amounting in 1907 to 1,343,080 acres had also been made for the benefit of various educational, charitable and correctional institutions, and for irrigation purposes. At the close of the fiscal year ending on the 31st of May 1908, New Mexico showed expenditures of \$72,272,811, receipts of \$754,089.94 and a balance in the treasury of \$378,653.63. The bonded debt, amounting on the 31st of May 1908 to \$788,000, was incurred partly in meeting temporary deficits in the treasury and partly in the construction of public buildings.

**Education.**—At the head of the public school system is a Board of Education of seven members, including the governor and the superintendent of public instruction; this Board apportions the school fund among the counties, selects the text-books and prepares the examinations for teachers. The superintendent of public instruction exercises a general supervision over the schools of New Mexico. There is also a superintendent of schools for each county, and the counties are divided into school districts, each having three directors, who disburse the school funds and have the care of the school property. In incorporated cities and towns these functions are discharged by local boards of education. The school age is from five to twenty-one years, and for children between the ages of seven and fourteen school attendance for three months in each year is compulsory. The total enrollment for the year ending the 1st of August 1906 was 39,377, with an average daily attendance of 25,174; the average length of the school year was 5 months and 19 days. The use of English in the schoolroom is required by law; New Mexico has adopted a uniform system of text-books.

The state supports the Universities of New Mexico at Albuquerque; a College of Agriculture and Mechanic Arts<sup>1</sup> (established 1889, opened 1890) at Mesilla Park, 40 m. from El Paso; a Normal School at Silver City (pop. 1900, 2735; county-seat of Grant county); a Normal University at Las Vegas; a School of Mines (at Socorro; pop. 1900, 1512; county-seat of Socorro county), which was founded in 1889, was organized and opened in 1895 when it received from Congress 50,000 acres of land, has in its library the private library of John W. Powell, formerly director of the U.S. Geological Survey, and owns the Torrance Mine at the foot of Socorro Mountain, 3 m. from the college campus; and a Military Institute at Atlatlan (pop. 1900, 2006; county-seat of Chavez county). Indian day schools are maintained by the Federal government at Albuquerque, Jicarilla, Santa Fé and Zuñi.

The state maintains an insane asylum at Las Vegas, a deaf and dumb asylum and penitentiary at Santa Fé, an institute for the blind at Almagordo, a reform school at El Rito and a miners' hospital at Raton. For many years the legislature has also contributed to the support of a number of private hospitals and charitable institutions.

**History.**—To the existence of an Old-World myth New Mexico owes its early exploration by the Spaniards. Early in the 16th century it was believed that in the New World would be found the fabled cities and creatures of which Europeans had heard for centuries. There was a story that in the 8th century a bishop of Lisbon, to escape from the Arabs, had fled to islands in the West, where he and his followers had founded seven cities; and when the Indians in Mexico related to the Spanish explorers a bit of their folk-lore, to the effect that they had issued from seven caves, the imaginative white men soon identified these caves with the famous Seven Cities. In 1536 came Cabeza

<sup>1</sup> This college also receives Federal aid: 100,000 acres of public land were voted to it in 1898.

de Vaca into Mexico after eight years of wandering across the continent and related to his countrymen the stories he had heard of wonderful cities of stone in the north. He had not seen the cities himself, nor had he, as is frequently asserted, gone as far north as the present New Mexico, but his reports tended to confirm previous rumours and led the viceroy, Don Antonio de Mendoza, to send Fray Marcos de Niza, a Franciscan friar, on a small and inexpensive expedition of discovery.

Fray Marcos (c. 1470) was the first European to enter the limits of what is now New Mexico. A glimpse of the terraced houses of an Indian village—now identified as Zuñi—convinced him that he had seen one of the Seven Cities, and he hastened back with the good news. The stories that he told grew in their passage from mouth to mouth until the Spaniards believed that in the north were cities "very rich, having silversmiths, and that the women wore strings of gold beads and the men girdles of gold." Full of missionary zeal, and desirous that settlements should be planted in the new region in order that the heathen might be converted, Fray Marcos did little to refute these exaggerations. The conquest of the Seven Cities was determined upon, and a band of adventurers, led by Francisco Vasquez de Coronado (c. 1490), set out in 1539. Following the route of Fray Marcos de Niza, Coronado reached the first of the alleged cities, and to his great disappointment found only an Indian pueblo. An exploring party sent eastward reached Acoma, and then proceeded to Tiguex on the Rio Grande, and finally to the Pecos river. The main body of Coronado's expedition remained in New Mexico on the Rio Grande while he pushed on to the fabled land of Quivira,<sup>1</sup> only to meet with another disappointment.

Forty years elapsed before the Spaniards again entered New Mexico. In 1581 Fray Augustin Rodriguez, another Franciscan, explored the valley of the Rio Grande, and in 1582-583 Antonio Espejo made extended explorations to the E. and W. of this stream. It was about this time, apparently, that the Spaniards in Mexico adopted the term New Mexico to designate the land to the north; Rodriguez had called the country San Felipe, and Espejo had named it Nueva Andalucia. Between 1583 and 1595 several attempts at the conquest and occupation of New Mexico were made, but for various reasons they were unsuccessful. In the spring of 1598 Don Juan de Oñate entered New Mexico with about 400 colonists, and choosing the pueblo of San Juan (30 m. N.W. of the modern Santa Fé) as a temporary dwelling-place, made preparations for building a town at the junction of the Rio Chama and the Rio Grande, to be known as San Francisco. In the following year the new settlement was renamed San Gabriel. Some years later a second settlement was made at Santa Fé, which has ever since been the seat of government of New Mexico. Although the Franciscan missionaries by 1617 had built seven churches and had baptized 14,000 Indians, there were in this year only 48 soldiers and settlers in the province. The zeal of the friars in stamping out the religious rites of the natives, the severe penalties inflicted for non-observance of the rules of the Church, and the heavy tribute in kind demanded by the Spanish authorities, aroused feelings of resentment in the Pueblo Indians and led in 1680 to a general revolt, headed by a native named Popé. Over 400 Spaniards were massacred, and the remnant, after enduring a siege in Santa Fé, fled southward to a mission near the present El Paso. For a decade the natives enjoyed their independence, destroying nearly all vestiges of Spanish occupation, and venting their wrath particularly upon the churches. After several attempts at reconquest had failed, Don Diego de Vargas marched up the Rio Grande in 1692, and largely by moral suasion secured the surrender of Santa Fé, then held by the Indians. During the next four years the submission of all the pueblos was secured, and the permanency of

European occupation was assured. The history of New Mexico in the 18th century was uneventful, being chiefly a story of petty disagreements among the pueblos, and occasional forays of the more warlike tribes, the Navahos, Apaches and Comanches. During the Mexican War of Independence (1811-21) New Mexico was tranquil and little disturbed by events farther south; but when, near the close of the year 1821, the news of independence arrived it was received with enthusiasm. Under the Mexican republic New Mexico was called a province till 1824, when it was united with Chihuahua and Durango to form the Estado Interno del Norte. Several months later, however, it was separated from these two provinces and became a Territory; in 1836 it was officially designated as a department, and remained as such until ceded to the United States by the treaty of Guadalupe-Hidalgo, in 1848. Its government during this period was only slightly changed from what it had been under Spain.

Of great importance to New Mexico during the first half of the 19th century was the development of its trade with the United States. American traders had occasionally ventured as far as Santa Fé before the independence of Mexico, but they were frequently expelled and their goods confiscated by the Spanish authorities. After 1822 trading expeditions became larger and more numerous. From Missouri caravans of pack animals, and later wagon trains, set out in May of each year on the 800 m. journey to Santa Fé, along the route later followed in its general lines by the Atchison, Topeka & Santa Fé railway. The value of the products carried by these trains increased from \$15,000 in 1822 to \$450,000 in 1843. On their return trip the wagons often brought loads of wool, fur and blankets.

In 1841 the republic of Texas, claiming that its western boundary was the Rio Grande, sent a force of 300 men to New Mexico to enforce these claims. The Texans reached the frontier in a starved and exhausted condition, were made prisoners by the New Mexican militia, and were sent to Mexico, where after a short term of confinement they were released.

In 1846 the Congress of the United States declared that war existed with Mexico, and on the 3rd of June Brigadier-General Stephen W. Kearny was ordered to undertake the conquest of New Mexico and California and to "establish temporary civil governments therein." Kearny reached Las Vegas on the 15th of August, assured the people of protection if they remained peaceable, and three days later entered Santa Fé without opposition. Here he organized a civil government and compiled a code of laws, some of which are still in force, thus exceeding his instructions and ignoring the territorial claims of Texas, out of which had grown the war. After Kearny's departure for California and Col. Alexander William Doniphan's (1808-1887) setting out (Dec. 1846) on his heroic expedition to join Gen. Wool at Chihuahua, some of the inhabitants revolted, and in January 1847 assassinated the governor, Charles Bent, and a number of Americans and Mexicans who had taken office under the new regime. The insurrection was quickly suppressed, but the citizens soon grew tired of a military government, and in 1848 and again in 1849 petitioned Congress for a government "purely civil in character." In 1850 a convention met in Santa Fé and drafted a state constitution prohibiting slavery; this constitution was ratified, and state officials were chosen to act under it. The governor by military appointment, Colonel John Munroe (1796-1861), refused to surrender his jurisdiction in favour of the state officials until authorized to do so by Congress, and for a time there was much writing of pronouncements by the military and the quasi-state officials. But finally a regular Territorial form of government, provided by Congress by an act of the 13th of December 1850 (a part of the Compromise of 1850), was formally inaugurated on the 3rd of March 1851.

As originally constituted, the Territory included, besides most of its present area, nearly all of what is now Arizona, and a small portion of the present Colorado. By the terms of the Compromise Measures of 1850 Texas surrendered all claims to the portion of New Mexico E. of the Rio Grande, and was reimbursed for this loss of territory by the Federal Government. The Gadsden Purchase (see GADSDEN, JAMES), concluded on the 30th of

<sup>1</sup> Although the Quivira story was fabricated by an Indian captive and its fraudulent character was fully exposed by Coronado in 1541, ignorant American treasure-seekers still search for this mythical region. By a strange perversion of names the deserted stone pueblo of Tabira, S. of Albuquerque in the vicinity of the Manzano Mountains, has received the appellation of "Gran Quivira," thereby causing many deluded persons to make a vain search among its ruins for treasure.

December 1853, and proclaimed by President Pierce on the 30th of June 1854, added to the Territory an area of 45,535 sq. m., and changed the southern boundary W. of the Rio Grande so that from the Rio Grande the new boundary ran due W. on the parallel of  $31^{\circ} 47' N.$  lat. for 100 m., then due S. to the parallel of  $31^{\circ} 20' N.$  lat., then due W. on that parallel to its intersection with the 111th meridian of longitude west of Greenwich, from that point of intersection in a straight line to the Colorado river, 20 m. below its junction with the Gila, and thence up the middle of the Colorado river to the boundary line between Mexico and California. In 1861 a portion of north-eastern New Mexico was taken to form part of Colorado; and in 1863 all of the area W. of the 109th meridian was organized as the separate Territory of Arizona.

By the Compromise of 1850 the question whether New Mexico should have slavery was left to the decision of the inhabitants. Only a few African slaves were ever brought into the Territory, and these were usually the property of civil and military officers. There were two classes of the population, however, whose status was practically that of slaves; namely, Indian captives and *peons*. Before slavery was prohibited in the Territory by an act of Congress in 1862, Indian captives were regularly bought and sold, a traffic sanctioned by custom and not prohibited by law. *Peons* were persons held in servitude on account of debt, and the peonage system was sanctioned both by the custom of the Mexican provinces and by the laws of the Territory. An act of 1851 forbade servants from leaving masters to whom they were indebted, and in 1853 sheriffs were authorized in some instances to dispose of the debtor's labour to the highest bidder. Peonage remained a legalized institution until 1867, when it was prohibited by an act of Congress.

At the outbreak of the Civil War the inhabitants were generally apathetic; but when the Confederates invaded New Mexico they proved loyal to the Union.<sup>1</sup> In February 1862 General H. H. Sibley, commanding a force of about 3800 Texans, marched into New Mexico, fought a successful engagement at Valverde, on the Rio Grande, against Union forces under Colonel, later General, Edward R. S. Canby, and occupied Albuquerque and Santa Fé. The Union troops were reinforced from Colorado, however, and after a series of skirmishes the Confederates were compelled to retreat to Texas, leaving behind about half their original number in killed, wounded and missing. New Mexico furnished to the Union army between 5000 and 6000 men.

The period following the American occupation of New Mexico was marked by constant depredations of the Indians, chiefly the Navahos, Apaches and a few Utes, their main object being plunder. While the troops were occupied with the Confederate invaders the Indians had a free hand, but in 1863 an energetic campaign was begun by General James H. Carleton against the Navahos, who were subdued and placed on a reservation on the Pecos river, and later removed to the north-western part of the Territory. There they grew peaceful and prosperous, acquiring large flocks of sheep and gaining a reputation as makers of blankets. The Apache Indians, the most savage of all, were placed on reservations somewhat later, but for many years bands of their warriors would escape and make raids into New Mexico, Arizona and Mexico. The most notable of the later outbreaks were those in 1879-1880 and in 1885-1886 respectively of the Apache chiefs Victorio and Geronimo (c. 1834-1909).

When the United States acquired possession of New Mexico, the best portions of the Territory were held in private ownership under Spanish and Mexican grants, which were confirmed by the treaty of Guadalupe-Hidalgo. To determine the validity of these claims, which had become complicated by transfers and subdivisions, and to fix their boundaries, which were often very vaguely described, proved a very formidable undertaking; and the slow process of confirmation greatly retarded the development of the Territory. There was but little material progress before the advent of the railway. The Atchison, Topeka & Santa Fé railway reached Albuquerque in 1880, and the Southern Pacific railway effected a junction with it at Deming in 1881, thus connecting the Territory with the eastern and western coasts of the United States. With the railway came capital and the development of mines, great cattle ranges and modern towns. Immigrants from the states, however, rarely

<sup>1</sup> According to the historian H. H. Bancroft, the loyalty to the Union cause resulted "largely from the fact that the Confederate invasion came from Texas, the old hatred of the Texans being the strongest popular feeling of the natives, far outweighing their devotion to either the North or the South."

settled beyond the zone of the railway, and in the remote rural regions the process of Americanization was slow.

After the Civil War numerous attempts were made to secure the admission of New Mexico into the Union as a state. In 1872 a state constitution was drafted, and it was proposed for a time to call the new state Lincoln, but the movement came to nothing. In 1889 another constitution was drafted, but it was rejected when submitted to a popular vote. On the 6th of November 1906 the question of the joint admission of New Mexico and Arizona as a single state bearing the name of the latter Territory was submitted to a vote of their citizens. The vote of New Mexico was favourable (26,105 to 14,735), but the measure was defeated in Arizona. In June 1910 the President approved an enabling act providing for the admission of Arizona and New Mexico as separate states.

The governors of New Mexico since its independence from Spain have been as follows:

UNDER THE MEXICAN REPUBLIC*	
Francisco Javier Chavez	1822
Antonio Vizcarra	1822-1823
Francisco Javier Chavez (acting)	1823
Barlolomé Vaca	1823-1825
Antonio Narváez	1825-1827
Manuel Armijo	1827-1828
Antonio Vizcarra (acting)	1828
José Antonio Chavez	1828-1831
Santiago Abreu	1831-1833
Francisco Sarracino	1833-1835
Juan Rafael Ortiz (acting)	1834
Mariano Chavez (acting)	1835
Albino Perez	1835-1837
José González, revolutionary governor or pre-tendant	1837-1838
Manuel Armijo	1838-1846
Antonio Sandoval (acting)	1841
Mariano Martínez de Lejanza (acting)	1844-1845
José Chavez (acting)	1845
Juan Bautista Vigil y Alarid (acting)	1846

#### UNDER THE UNITED STATES

##### Governors by Military Appointment.

Charles Bent	1846-1847 <sup>1</sup>
Donaciano Vigil	1847-1848
John Marshall Washington	1848-1849 <sup>1</sup>
John Munroe	1849-1851 <sup>1</sup>

##### Governors by Presidential Appointment.

James S. Calhoun	1851-1852
E. V. Sumner (Military Commander, acting)	1852
John Greiner (Secretary, acting)	1852
William Carr Lane	1852-1853
David Merriwether	1853-1857
Abraham Rencher	1857-1861
Henry Connelly	1861-1865
W. E. M. Army (Secretary, acting)	1865-1866
Robert B. Mitchell	1866-1869
William A. Pile	1869-1871
Mars Gidding	1871-1875
William G. Ritch (Secretary, acting)	1875
Samuel B. Axtell	1875-1878
Lewis Wallace	1878-1881
Lionel A. Sheldon	1881-1885
Edmund G. Ross	1885-1889
L. Bradford Prince	1889-1893
William T. Thornton	1893-1897
Miguel A. Otero	1897-1906
Herbert J. Hagerman	1906-1907
J. W. Reynolds (Secretary, acting as governor)	1907
George Curry	1907-1909
William J. Mills	1909-

**BIOGRAPHY.**—For general descriptive material see bibliographies in U.S. Geological Survey, *Bulletins* 177 and 301, and the official reports of the U.S. government departments; also Charles F. Lummis, *The Land of Poco Tiempo* (New York, 1897); Samuel W. Cossens, *The Ancient Cibola . . . or, Three Years in Arizona and New Mexico* (Boston, 1891); W. H. H. Davis, *El Gringo, or, Walker and her People* (New York, 1857); M. Frost and A. F. Walker *The Land of Sunshine* (Santa Fé, 1904); V. L. Sullivan, "Irrigation in New Mexico" (Washington, 1909), *Experiment Stations Bulletin* 215; and F. A. Jones, *New Mexico Mines and Minerals* (Santa Fé, 1904). History: H. H. Bancroft, *Arizona and New Mexico* (San

<sup>1</sup> Under the republic until 1837 the governor was officially designated as *jefe político*; after that date as *gobernador*.

<sup>2</sup> Assassinated during the Mexican revolt on the 19th of January 1847.

\* Governor as Commander of the Department.

Francisco, 1880); A. F. Bandler, *Contributions to the History of the South-western Portion of the United States*, being vol. v., American series, of the Papers of the Archaeological Institute of America (Cambridge, 1890); George P. Winship, "The Coronado Expedition," in the *Fourteenth Annual Report of the Bureau of Ethnology* (Washington, 1896); W. H. H. Davis, *The Spanish Conquest of New Mexico* (Doylstown, Pa., 1869); P. St. G. Cooke, *The Conquest of New Mexico and California* (New York, 1878); William E. Connelley, *Doniphan's Expedition and the Conquest of New Mexico and California* (Topeka, Kan., 1907); L. Bradford Prince, *Historical Sketches of New Mexico* (New York, 1883); H. O. Ladd, *The Story of New Mexico* (Boston, 1891); Helen Haines, *History of New Mexico* (New York, 1891); Henry Inman, *The Old Santa Fe Trail* (New York, 1897); Publications of the Historical Society of New Mexico, and Gaspar de Villagrà, *Historia de la Nueva Mexico; reimpressa por el Museo Nacional, con un apéndice de documentos y opúsculos* (2 vols., Mexico, 1900), vol. 1. being a reprint of the epic poem published in 1610 by Villagrà, a companion of Oñate in his expedition to New Mexico.

**NEW MILLS**, an urban district in the High Peak parliamentary division of Derbyshire, England, at the confluence of the rivers Goyt and Kinder, on the border of Cheshire, 13 m. S.E. of Manchester, on the Midland and the London & North-Western railways. Pop. (1901) 7773. Its ancient name was Bowden Middle Cale. The name of New Mills was given to it from a corn-mill erected on the Kinder in the hamlet of Ollersett, and is specially applied to the group of factories which have grown up round it. Formerly paper and cloth were the staple industries of the district, but the inhabitants of the various hamlets are now occupied chiefly in iron and brass foundries, cotton mills and print-works. A short branch of the Midland railway leads to the town of Hayfield (pop. 2614).

**NEWMILNS**, a manufacturing town and police burgh of Ayrshire, Scotland. Pop. (1901) 4467. It is situated 7½ m. E. of Kilmarnock by the Glasgow and South-Western railway. It was made a burgh of barony in 1490 by James IV., the charter being confirmed in 1566 by Sir Matthew Campbell, the laird of Loudoun, in which parish the town is situated. Muslin- and lace-curtain making and the manufacture of mosquito-nets are the chief industries. Nearly 2 m. E. lies Darvel (pop. 3070), a police burgh and manufacturing town, with a station on the Glasgow and South-Western railway; its chief manufactures are those of lace curtains, muslins and carpets. Two miles E. rises Loudoun Hill (1036 ft.), where Robert Bruce defeated the English in 1307, and about a mile farther E. is the cairn raised to commemorate one of Wallace's victories.

**NEW ORLEANS**, a city of Louisiana, U.S.A., situated almost wholly on the left bank of the Mississippi, 107 m. from its mouth, in that portion of the state which constitutes the river's larger delta, and lying between Lake Pontchartrain (to the north and west) and Lake Borgne (to the east and south); its latitude is about 30°, nearly the same as that of Cairo, Egypt. Pop. (1910) 339,075. The city lay originally at the angle of a deep three-sided bend in the river. Into this hollow it gradually spread, the curving river front, some 9 m. long, serving as its harbour; and hence its old appellation, the Crescent City. Long ago, however, the city filled the pocket of the bend, and spreading farther along the river, now has the form of an "S." Directly north, and still about 3 m. distant from the parts of the city proper that have advanced farthest toward it, lies Lake Pontchartrain (about 40 m. long and 20 m. wide). Lake and river are parallel to one another for many miles; the city lies on the narrow alluvial strip between. The total area included within the municipal limits is 196.25 sq. m., but the city proper covers about 40 sq. m. The larger limits are coextensive with those of the parish of Orleans, and include the district of Algiers, on the right bank of the Mississippi.

The river at New Orleans varies from 1500 to 3000 ft. in width, and its broad channel often stretches almost from shore to shore, with a depth varying frequently at short intervals from 40 ft. to more than 200 ft. Around the margins a line of wharves and shipping extends for miles on each shore. Including the suburbs of Westwego, Gretna, &c., on the right bank of the stream, there is a river frontage of more than 20 m. Gretna, the seat of Jefferson parish, McDonoghville, in Jefferson parish,

and Algiers, or West New Orleans, a part of the city, are industrial suburbs on the west bank of the Mississippi, connected with the east bank by a steam ferry and with one another by electric railway. At Algiers are railway terminals and repair shops of the Southern Pacific and the Texas & Pacific; and the United States Naval Station here, which was built in 1894 (though land was bought for it in 1849), and has a large steel floating dry dock, is the only fresh-water station south of Portsmouth, Virginia, and is equipped to make all repairs.

The city site is almost perfectly level; there is an exceedingly slight slope from the river toward the tidal morasses that border Lake Pontchartrain. The elevation of the city plain is only 10 ft. above the sea, and its lower parts are as much as 10-12 ft. below the Mississippi at high flood water. About 6 m. of heavy "levees" or dykes—in some parts rising clear above the city plain, but backed by filled-in areas graded down from the shores where the traffic of the water-front is concentrated—protect it from the waters. The speed of the current reaches, in times of high water, a rate of 5 m. an hour. Along the immediate front of the principal commercial quarter, this current, losing some of its force by change of direction, deposits its alluvium in such quantities as to produce a constant encroachment of the shore upon the harbour. At its widest part this new land or batture, with wharves, streets and warehouses following eagerly after it, has advanced some 1500 ft. beyond the water-line of the middle of the 18th century.

The climate is not marked by extremes of absolute heat or cold. Only once in thirty-seven years (1871-1907) did the thermometer register as high as 102° F., and on only a few days did it register above 96°; in February 1890 the temperature was 7°, but it rarely falls below 22°. The average annual rainfall is about 58 in.

Canal Street, the centre of retail trade and street life, bounds on the south-west near the river the *Vieux Carré*—the old rectangle within the walls of the original city, bounded by the river, Canal, Rampart and Esplanade streets—and separates the picturesque, peaceful French (or Latin) Quarter of the north-east from the bustling business and dignified residence districts of the American Quarter, or New City, on the south-west. In the latter St Charles Avenue and Prytania Street have the finest residences, and in the former Esplanade Avenue. Just below Canal Street, in the oldest part of the American Quarter, are many of the most important or imposing buildings of the city, and some of the places most intimately associated with its history. Here are the St Charles Hotel (1804), the third of that name on the present site, all famous hostels, and the first (1838-1851) one of the earliest of the great hotels of the country; and Lafayette Square, surrounded by the City Hall (built in 1850 in the style of an Ionic temple), the new Post Office, two handsome churches, St Patrick's and the First Presbyterian, Odd Fellows' Hall and other buildings. In the square are statues of Henry Clay (by Joel T. Hart) and Franklin (by Hiram Powers), and a monument to John McDonogh (1898); and in the vicinity are the Howard Memorial Library (1887); a memorial to Charles T. Howard, which was the last work of H. H. Richardson, a native of Louisiana, and the Confederate Memorial Hall (presented to the city by F. T. Howard) with Confederate relics. Two blocks away in Marguerite Place is a statue erected (1884) by the women of the city to Margaret Haughery (d. 1882), the "Orphan's Friend," a noble woman of humble birth and circumstances, who devoted a toilful but successful life to charities. In Lee Circle is a monument to Robert E. Lee, and facing it is the New Orleans Public Library building (1908). Just off Canal Street, at Carondelet and Gravier Street, is the Cotton Exchange (1882-1883), and in Magazine Street the Produce Exchange. The large office buildings are on Canal, Carondelet, Common and Gravier streets; among them may be mentioned the Maison Blanche, the Hennen Building, the Tulane Newcomb Building and the Canal Louisiana Bank and Trust Company Building. On Camp Street, between Gravier and Poydras, are the office buildings of the *Picayune* and the *Times-Democrat*; on Carondelet and Gravier are the wholesale cotton houses; on Poydras and Tchoupitoulas are the wholesale

grocery houses; and on North Peters and Custom House streets the sugar and rice industries are concentrated. Little of history or tradition is associated with the American Quarter, with the exception of the former site (before 1900) of the Clay statue in Canal Street where Royal Street and St Charles Avenue begin, which was the scene of popular meetings in the Italian troubles of 1801; here, in Liberty Place, a triangle at the intersection of Canal, North Peters and Tchoupitoulas streets, on the scene of the fight of the 14th of September 1874 between conservative citizens and the radical authorities of the state, is a granite memorial called the Liberty Monument. The Customs House, long renowned for its "marble room," is in the old city, just off Canal Street. The corner-stone was laid by Henry Clay in 1847. The Boston (1845) and Pickwick (1857) are the best known of the general social clubs, and the Harmony (1862) of the Jewish clubs.

It is the French Quarter in which the history, poetry and romance of New Orleans are indissolubly united. The memory of French dominion is retained in the titles, and in the foreign aspect as well, of Toulouse, Orleans, Du Maine, Conti, Bourbon, Dauphiné and Chartres streets; while even more distinctly the Spaniard has superimposed his impress on stuccoed wall and iron lattice, huge locks and hinges, arches and gratings, balconies, jalousies, inner courts with parterres, urns and basins with fountains, and statues half hid in roses and vines. There are streets named from its Spanish governors: Unzaga, Galvez, Miro, Salcedo, Casa Calvo, Carondelet and the baron Carondelet's Baronne. The moated and palisaded boundaries of early days are indicated by the wide, tree-planted and grassy avenues named respectively from the Canal, the Rampart and the Esplanade that once lay along their course; the original "commons" outside the walls are commemorated in Common Street; and the old parade ground in the midst of the early town's river front, now laid off in flower-beds, white-shelled walks and shaven shrubbery, and known as Jackson Square, still retains its older name of the Place d'Armes. With this quaint, sunny and dusty old square is associated nearly every important event in Louisiana's colonial history. This was the *place publique*, associated with traffic, gossip, military muster and official acts of state. On one side is the cathedral of St Louis, first built in 1718, burned in 1788, rebuilt in 1792-1794, and largely rebuilt again in 1850. Flanking the cathedral on one side stands the calaboose (*Calabozo*, 1810), and on the other the *Cabildo*—so named from the municipal council that sat here under Spanish rule, when it was the government house and palace of justice. Both buildings are to-day used as law courts. The *Cabildo* is a dignified two-storey structure of adobe and shell-lime, built in 1795; an incongruous mansard roof was added in 1850. On the 30th of November 1803, in the council hall, the city keys were handed back to the representatives of the French government and the people of Louisiana were absolved from their allegiance to the Spanish king; and here, only twenty days afterward, with similar ceremonies, the keys of the city passed from the hands of the French colonial prefect to those of the commissioners for the United States. In the old Place d'Armes a bronze equestrian statue (1846) of Andrew Jackson by Clark Mills is a remembrance of the ceremonies attending Jackson's triumphal entry into the city after the battle of New Orleans in 1815. In 1825 Lafayette was lodged in the *Cabildo* as the city's guest.

The appearance of the square was greatly changed in 1849, when the Baroness de Pontalba, in whose estate it was then comprised, cut down the ancient elms that shaded it and laid it out in its present style of a French garden. She also is responsible for the low brick "Pontalba Mansions" on the north and south sides of the square. The Babel of Tongues in the French Market (1813), on the site of an older market, immediately below Jackson Square, and at the "Picayune Tier" just adjacent, is an interesting feature of the city. Near the Cathedral, in Orleans Street, is the convent of the Holy Family, a brick building housing a negro sisterhood founded in 1835, and formerly the scene of New Orleans's famous "quadroon balls." The archiepiscopal palace (1730), said to be the oldest building of the

Mississippi Valley, is part of the unchanged original Ursuline convent; it was used as the State Capitol in 1831, and then it was the residence, and since 1899 has been the administrative office of the archbishop, and houses a colonial museum with the ecclesiastical records. The French Opera House (1860) was the successor of various French theatres built after 1808. The carnival balls are given here. New Orleans was by far the earliest of American cities to have an annual opera season.

The 18th-century fortifications about the old city were destroyed about 1804. The United States Branch Mint (1838) occupies the site of Fort St Charles (destroyed 1826), where Jackson reviewed his troops as they marched to Chalmette. Just outside the *Vieux Carré* is Beaugard Square, formerly known as Congo Square, because in early days the slaves were wont to gather here for their barbaric dances. The Hotel St Louis (1836), rebuilt in 1884 as the Hotel Royal, was the seat of the Republican reconstruction governments of governors Kellogg and Packard, and the prison fortress of both, respectively in 1874 and 1877, when the whites rose against Republican rule; its rotunda was also once a famous slave mart. Many other spots in the Latin Quarter are of scarcely less interest than those mentioned, not excluding those which were made famous by the romances of G. W. Cable, and whose only title to historic consideration is that which his imagination has given them.

City Park (216.6 acres, partly water), lying between the city and the lake, is notable in the local duelling annals of earlier days. Audubon Park (249 acres) was once the sugar plantation of Étienne de Boré, who first successfully made granulated sugar in 1795-1796; earlier experiments had been made in 1791 by Antonio Mendes, from whom de Boré, who established the sugar industry, bought a plantation in St Bernard Parish. The park was bought by the city for \$180,000 in 1871, but was little improved until 1884, when the Cotton Centennial Exposition was held here. It contains to-day a state Sugar Experiment Station, in which a part of their work in course is done by the students in the Audubon Sugar School of the State University at Baton Rouge, and Horticultural Hall, the only one of the Exposition buildings now standing, with a display of tropical trees and plants; opposite Audubon Park is the campus of Tulane University. West End is a suburban resort and residential district on Lake Pontchartrain.

A noted feature of New Orleans is its cemeteries. Owing to the undrained condition of the subsoil, burials are made entirely above ground, in tombs of stuccoed brick and of granite and marble. Some of these are very elegant and costly, and many of the burial-grounds, with their long alleys of these tombs of diverse designs, deeply shaded by avenues of cedars and magnolias, possess a severe but emphatic beauty. Jews and the poor bury their dead underground in shallow graves. The oldest cemetery, St Louis No. 1, contains the graves of many persons notable in history. St Roch's Campo Santo has a wonder-working shrine, and is the most picturesque of the old burying-grounds. Metairie, on the site of an old race track, is the finest of the new. It contains a monument<sup>1</sup> to the Army of the Tennessee and its commander, Albert Sidney Johnston, with an equestrian statue of Johnston by Alexander Doyle, and a monument to the Army of Northern Virginia surmounted by a statue of General T. J. Jackson. In Greenwood Cemetery is the first monument erected to Confederate dead, given by the women of New Orleans. At Chalmette (on the Mississippi, about 5 m. E. of Canal Street), where the battle of New Orleans was fought in 1815, there is a National Cemetery, in which some 12,000 Union soldiers in the Civil War are buried.

*Population.*—The population in 1900<sup>2</sup> was 287,104, New

<sup>1</sup> In the burial vault of this tomb, with the bodies of many other soldiers, are the remains of General P. G. T. Beauregard, who was born near New Orleans.

<sup>2</sup> At the earlier censuses the population of the city was as follows: 17,242 in 1810 (when it was the sixth city in population in the United States); 27,176 in 1820 (when, as in 1830 and 1850, it was the fifth city); 46,082 in 1830; not reported separately in 1840; 116,375 in 1850; 168,675 in 1860; 191,418 in 1870; 216,090 in 1880; and 242,039 in 1890.

Orleans ranking twelfth among the cities of the United States; in 1910 it was 339,075. Of the 1900 total, 256,779 were native-born, and 30,325 were foreign-born, including 8733 Germans, 5866 Italians, 5398 Irish, 4428 French and 1262 English; and there were 77,714 negroes. In 1900 the population of foreign parentage was 108,010, of whom 78,260 had foreign fathers and foreign mothers, 27,259 being of German, 15,465 of Irish, 10,694 of Italian, 9317 of French and 1882 of English parentage. The Latin element that came in colonial times included Frenchmen, French-Canadians, colonists from the French and Spanish West Indies, Canary Islanders (whose descendants are still known as *Isleños*), and French refugees from Acadia in 1765 and the years following, and from Santo Domingo at the end of the 18th century. The earliest French immigrants were largely Bretons and Normans, and various creole words in common use (such as *banquette* for "side-walk") still recall these racial beginnings. The creoles of New Orleans and the surrounding delta are a handsome, graceful, intelligent race, of a decidedly Gallic type, though softened in features, speech and carriage. Their dialect has been formed from the French entirely by sound, has no established orthography, and is of much philological interest. Until very recent years the Latin races, though fusing somewhat among themselves, mixed little in blood with the Anglo-American. The Spaniards when in power at the end of the 18th century were notably different from the French in their liberalism in this respect. In social life and standards the French creoles were very conservative; the old styles of dress, e.g. of the late 18th century—wigs, silk stockings and knee-breeches—lingered later among them, probably, than in any other part of the country. But before the pressure of Anglo-American immigration, capital, enterprise and education, this creole civilization has slowly yielded ground, at last fairly beginning to amalgamate with the social system of the American nation. But the creole has stamped his influence upon wellnigh every aspect in the life of the city that has broadened out so widely on every side of his antique town. Its cuisine, its speech, its "continental" Latin Sundays, its opera, its carnival, its general fashions and manners, its intolerance of all sorts of rigour, its whole outward tone and bearing, testify to this patent Latin impress. A comparatively recent addition to the Latin element in the city has been through Italian immigration.

The coloured population, notwithstanding the presence among it of that noted quadroon class which enjoyed a certain legal freedom for generations before the Civil War, has not greatly improved since the date of emancipation. Catholicism is naturally extremely strong in New Orleans. So also are the Baptist and Methodist churches.

**Carnivals.**—The famous carnival displays of New Orleans are participated in very largely by the "American," i.e. the Anglo-American; but they mark one of the victories of the Latin-American over North-American tastes, and probably owe mainly to the "American" their pretentious dignity and to the creole their more legitimate harlequin frivolity. Out of the simple idea of masked revelry in the open streets, as borrowed from Italian cities, the American bent for organization appears to have developed, by a natural growth, the costly fashion of gorgeous torch-lighted processions of elaborately equipped masques in tableaux drawn on immense cars by teams of caparisoned mules, and combining to illustrate in a symmetrical whole some theme chosen from the great faiths or literatures or from history. Legends, fairy-tales, mythologies and theologies, literature from Homer to Shakespeare, science and pure fantasy are drawn upon for these ornate representations, which are accompanied by all the picturesque licence of street life characteristic of carnival times in other cities. They have no rival in America, and for glitter, colour and elaborateness are by many esteemed the most splendid carnival celebrations of the world. The first carnival parade (as distinguished from the Mardi Gras celebration) was held in 1827 by masked students recently returned from Paris. In 1837 and 1839 the first processions with "floats" were held in New Orleans. The regular annual pageants, almost uninterrupted save during the Civil War, date

from 1857, when the "Mystic Krewe of Comus," the oldest of the carnival organizations, was formed; similar organizations, secret societies or clubs are the "Twelfth Knight Revelers" (1870), "Rex" and "Knights of Momus" (both 1872, when the carnival was reviewed by the Grand Duke Alexis of Russia), the "Krewe of Proteus" (1882), and the "Krewe of Nereus" (1895). Balls, processions and other festivities are now spread over a considerable period, culminating in those of Shrove Tuesday (*Mardi Gras*). During this time the festivities quite engross public attention, and many thousands of visitors from all parts of America are yearly attracted to the city.

**Charitable Institutions.**—The large Charity Hospital (1786) and the Richard Milliken Memorial Hospital for Children are supported by the State. The Touro Infirmary (1854; controlled by the Hebrew Benevolent Association; founded by Judah Touro (1775-1854; a Jew of Dutch descent, son of Isaac Touro of Newport, Rhode Island), includes a free clinic open to the needs of all faiths. Other hospitals are: the U.S. Marine Hospital (1885); the Hôtel Dieu (1859) and the St. Joseph Maternity Hospital (1862); both under the Sisters of Charity; the Sarah Goodrich Hospital (1896; Methodist Episcopal); and the Eye, Ear, Nose and Throat Hospital (1889; private). The Poydras Asylum, on Magazine Street, was founded in 1817 by Julien Poydras (1746-1824), a successful trader and delegate from Orleans Territory to the Federal Congress in 1809-1811; the present building was erected in 1836; the asylum, which is for orphans, is controlled by Presbyterian trustees, although it was, during Poydras's life, under the charge of Sisters of Charity. St. Mary's Infant Asylum (1858), or "Margaret's Baby House," is in charge of Sisters of Charity. Other orphanages and children's homes are: the New Orleans Female Orphan Asylum (1849) and St. Elizabeth's Industrial School (1845), under the Sisters of Charity; an Ursuline Orphanage (1729); the Immaculate Conception Girls' Asylum (1851) and St. Mary's Catholic Orphan Boys' Asylum (1835, under the Sisters Marianites of the Holy Cross); the St. Alphonsus Orphan Asylum (1878) and St. Vincent's Home for Newsboys (1878), under the Sisters of Mercy; the Mount Carmel Orphan Asylum (1869), under the Sisters of Mount Carmel; the Sacred Heart Orphan Asylum (1894) for girls, under the Missionary Sisters of the Sacred Heart; St. Joseph's Orphan Asylum (1863), under the Sisters of Notre Dame; a Protestant Orphans' Home (1853); a Jewish Orphans' Home (1855); the Children's Home of the Protestant Episcopal Church (1859); the Evangelical Lutheran Bethlehem Orphan Asylum (1881); the German Protestant Orphan Asylum (1866); the Freedmen's Orphan Asylum (Baptist); and, under private and non-sectarian control, the Asylum for Destitute Orphan Boys (1828) and the Colored Industrial Home and School (1902). The J. D. Fink Fund and the Fink Home (1874) or Asylum (for Protestant widows and their children) are the gift of an eccentric, whose offer of marriage had been refused by one preferring not to marry at all, and who forbade that any old maid should enter the asylum. Other homes for adults are: the Soldiers' Home of Louisiana for Confederate Veterans; two Homes for the Aged (1869 and 1882), both for old coloured women; the German Protestant Bethany Home (1889) and the German Protestant Home for the Aged and Infirm (1887); the Julius Weis Home for Aged and Infirm (1899), under the Hebrew Benevolent Association; and, all under private corporations, the Maison Hospitalière (1893) for aged women, the New Orleans Home for Incurables (1893) and St. Anna's Asylum (1850) for destitute women and their children. Temporary homes are: the Convent of the Good Shepherd (1859), under the Sisters of the Good Shepherd, and the Memorial Home for Aged and Infirm women; a Home for Homeless Women (1888), and the New Orleans Convalescent Home (1885). Kingsley House is modelled after Hull House in Chicago. The Louisiana Retreat, a private asylum for the insane, is in New Orleans, and there also is a state House of Detention.

**Education.**—The public schools give equal opportunities to whites and blacks, but the whites take decidedly greater advantage of them; a large number even of the whites still make practically no use of either public or parochial schools. The races are kept separate: the negroes were made to mix attendance in 1870, but the whites soon expelled its abandonment. To a bequest of John McDonogh (1778-1850), whose life is one of the romances and the lessons of New Orleans,<sup>1</sup> the city owes already some thirty school buildings. The Home Institute (1883) provides free night schooling for hundreds of students, and similar work is done on a larger scale by public night schools. Of the adult male population in 1900 13.4 % were illiterate (could not write), seven-tenths of the illiterates being negroes, of whom the illiterates constituted 36 %.

There are various higher institutions of learning in the city. Tulane University of Louisiana was named after its benefactor Paul Tulane (1801-1887), a merchant of New Orleans, who gave \$1,050,000 in 1882-1887 to a Board of Trustees for the education of "the white young persons in the city." The university was established, under

<sup>1</sup> See William Allan's *Life and Work of John McDonogh* (Baltimore, 1886).



its present name, in 1884, the former university of Louisiana (1834) being merged in it; it gives free tuition in the academic department to one student from each senatorial and each representative district or parish in the state, and its income-producing property, up to \$5,000,000, is exempted from taxation by the state. In 1908-1909 Tulane University had 192 instructors and 2236 students; and it included a Graduate Department, a College of Arts and Sciences (1884), a College of Technology with 157 students, Extension Courses with 148 students, the H. Sophie Newcomb Memorial College for Girls (1886; endowed in memory of her only daughter by Josephine Louise, wife of Warren Newcomb, a sugar merchant of the city), with 288 students in the college and 102 in Newcomb High School, a Teachers' College, a Law Department (1847), a Medical Department (1834) with 648 students, a Department of Pharmacy and a Summer School with 860 students. The College of the Immaculate Conception (Jesuit, 1847) is an important school. Higher schools for the negroes include Leland University (1870; Baptist), with college courses, preparatory courses (there are several Baptist secondary schools affiliated with the university), normal and manual training departments, a school of music, a theological school, a woman's Christian Workers' Class and a night school; Straight University (1870; Congregational), with kindergarten, primary, high school and industrial departments; New Orleans University (1873; Methodist) and Southern University (1883). The last is supported by the state.

**Libraries.**—The public, society and school libraries in the city in 1909, many being very small, aggregated 301,000 volumes, 227,000 being in five collections. A central library building and three branch buildings, costing \$275,000, were presented to the city by Andrew Carnegie. The Howard N. Newcomb Library is an important reference library, peculiarly rich in books on the history of Louisiana. The Louisiana Historical Society (1836) and the Athenæum Louisianaise (1876) may also be mentioned; the latter has for its purpose the conservation and cultivation of the French language. The Union Franchise (1872) supplements with educational and charitable activities the general bond of fraternity offered by it to the French population. In New Orleans there is a State Museum, devoted to the history, institutions and resources of the state.

**Newspapers.**—Among the older newspapers are *L'Abeille* (1827) and *the Picayune* (1837), which is one of the most influential and influential papers of the South, and was founded by George Wilkins Kendall (1809-1867), a native of New Hampshire, who organized a special military correspondence for his paper during the Mexican War, probably the earliest instance of such service in the United States. The *Times-Democrat* (1863) is counted among the ablest and most energetic papers of the South. *De Bow's Commercial Review* (published in New Orleans 1846-1864), founded and edited by James D. B. De Bow (1820-1867), was in its day one of the most important periodicals of the country, and remains a valuable repository of information on conditions in the South before the war.

**Commerce.**—It was its potential commercial value, as indicated by its geographical position, that in 1803, when New Orleans was only a small, poor and remote Franco-Spanish-American port, led to its purchase by the United States. But various causes operated to impede the city's growth: the invention of railway transit, the development of the carrying trade on the Great Lakes, the bars at the mouth of the Mississippi, over which few large ships could pass, the scourge of yellow fever, the provincialism and the lethargy of an isolated and indolent civilization. Slavery kept away free labour, and the plantation system fostered that "improvidence and that feudal self-complacency which looked with indolent contempt upon public co-operative measures" (G. W. Cable). However, in 1860 the exports, imports and domestic receipts of New Orleans aggregated \$324,000,000. As a result of the Civil War the commerce of New Orleans experienced an early paralysis; the port was soon blockaded by the United States navy; the city fell into the hands of the Federal forces (1st May 1862); its commerce with the interior was practically annihilated until after 1865, and from the depression of the years following the war the city did not fully recover for a quarter of a century. Only after 1880 did its total commerce again equal that of 1860. It was almost solely as the dispenser of the products of the greatest agricultural valley in the world that New Orleans grew from a little frontier town to the dimensions of a great city. This trade is still dominant in the city's commerce. In the season that follows the harvest of the South and West, the levee, the wharves and the contiguous streets are gorged with the raw staples of the regions that lie about the Mississippi and its greater and lesser tributaries—sugar, molasses, rice, tobacco, Indian corn, pork, steams, wheat, oats, flour and, above all else, from one-fourth to one-third the country's entire supply of cotton. All other movement is subsidiary or insignificant.

By 1900 the drawbacks which have been enumerated had been practically eliminated, and uncertainty as to the investment of capital had been removed. The southward tendency in railway traffic favours the city. Deep water to the ocean was secured by a system of jetties at the South Pass mouth of the Mississippi, built by James B. Eads in 1875-1879; but in time this ceased to maintain an adequate depth of water, and (after the report in 1900 of a board of engineers) in 1902 Congress began appropriations for an improvement of the South-west Pass<sup>1</sup> by opening a channel 1000 ft. wide and at least 35 ft. deep. Many lines of steamers give direct connexion with the West Indies, Central America, Europe, New York and also with Japan (for the shipment of raw cotton via Suez). Ocean steamers, loaded in large part by elevators, now bear away the exports for which a swarm of sailing-ships of much lighter draft and average freight-room once made long stays at the city's wharves. Passenger traffic on the rivers has practically vanished, and the shrunken fleet of river steamers (only 15 in 1907) are devoted to the carrying of slow freights and the towing of barges on the rivers and bayous of the lower Mississippi Valley.<sup>2</sup>

The total value of all merchandise exported in the six customs years 1902-1903 to 1907-1908 averaged \$154,757,110 yearly, and the imports \$37,319,254. For the ten years 1890-1899 the corresponding averages were \$95,056,618 and \$15,924,594. Bank clearings increased in the ten customs years preceding 1906-1907 from \$447,673,936 to \$1,027,798,476 (bank clearings were \$956,154,504 and \$786,067,353 respectively for the calendar years 1907 and 1908). There has been an extraordinary increase of exports since 1900, and imports from Central America have similarly increased. Cotton represents roughly two-thirds of the value of all exports. As a cotton port New Orleans in 1908 was second only to Galveston, which had only recently surpassed it; and more than half of the raw cotton exports of the country passed through these two ports. The Board of Trade has maintained a cotton-inspection department since 1884, as its statistics are standard on the cotton crop. Exports in the four seasons 1903-1904 to 1906-1907 averaged 1,001,199,468 lb., valued at \$104,108,824. Wheat and flour, Indian corn, lumber and tobacco are especially noteworthy articles of the export, and bananas and coffee of the import, trade. Importations of coffee have more than quintupled since 1900; the coffee comes for the most part from Brazil and grain wholly from American fields. The imports of bananas, for which New Orleans is the leading port of the country, more than doubled in the same period, and increased more than eight-fold in the twenty-five years following 1882 (1,200,000 to 10,200,000 bushels).

Railway traffic has grown immensely, and port facilities have been vastly improved in recent years. A belt railway owned by the city (built 1905-1907) connects all railway terminals, public wharves and many manufactories and warehouses. Public ownership protects the city's interest in the harbour port, while at the same time all railways are equally and cheaply served; and new railways, which could not enter the city or have access to the water front because of the impossibility of securing individual trackage, can now enter on the municipal belt. Of privately owned railway terminals in 1908 those of the Illinois Central system had nearly 200 m. of track, the Stuyvesant Docks of the railway have 15 m. of track, a wharf almost 1 m. long, immense warehouses and grain elevators. The New Orleans Terminal Company constructed at Chalmette

<sup>1</sup> The South-west Pass, originally the usual entrance, could not be entered by vessels drawing more than 16 ft. (500 ft. jetties, aided by dredging, provided through the South Pass (Eads' project) in 1879, 1880 ft. and the Illinois Central system had nearly 200 m. of track, the Stuyvesant Docks of the railway have 15 m. of track, a wharf almost 1 m. long, immense warehouses and grain elevators. The New Orleans Terminal Company constructed at Chalmette

<sup>2</sup> The value of the river commerce was about \$8,000,000 in 1816 and \$82,000,000 in 1849. The first steamboat descended the Mississippi to New Orleans (from Pittsburgh) in 1811, and the first steamboat trip up the river was made in 1817. The halcyon period of river steamer traffic was from 1840 to 1860. The luxury of the passenger boats then on the Mississippi and the immense volume of the freight traffic are things of the past since the advent of the railway era. The best time ever made (1870) from New Orleans to St Louis (1278 m.) was 3 days, 21 hours and 25 minutes. The races of these river boats were prominent news items in the papers of America and even in those of Europe, and they have been recorded in more than one page of literature. Steam packets replaced sailing vessels in the ocean trade about 1845.

(1908) splendid terminals, including an immense slip in the river (1,500 x 300 ft., excavated to give 30 ft. of water below zero gauge) capable of accommodating nine vessels at dock simultaneously, and arranged with remarkable conveniences for the loading of grain. Steel-concrete warehouses and elevators surround the slip. The greater industrial establishments of the city cluster about the terminals. New Orleans is served by eleven railways, including the Illinois Central, Southern Pacific, Texas & Pacific and Louisville & Nashville systems. The New Orleans & North-eastern crosses Lake Pontchartrain over a trestle bridge 7 m. long (originally 25 m. before end filling).

Within the city are two canals, now of little importance, because too shallow except for local trade: the Carondelet or Old Basin canal, built in 1812, 2.5 m. long, 55 ft. wide and 7 ft. deep, and goes via Bayou St John to Lake Pontchartrain; and the New Basin Canal, built in 1837 by the New Orleans Canal & Banking Company, and state property since 1866, is 6.7 m. long, 100 ft. wide and 8 ft. deep, and also connects with Lake Pontchartrain. Neither of these canals connects with the Mississippi river as do the following privately owned canals: the Lake Borgne Canal, from a point 10 m. below the city to Lake Borgne, 7 m. long, 80 ft. wide, 7 ft. deep, shortening the water distance between Mobile and New Orleans by 60 m.; and the Barataria & Lafourche Canal Canal (7 m. long, 45 ft. wide and 6 ft. deep) and Harvey's Canal (5.35 m. long, 70 ft. wide and 6 ft. deep), both connecting with the Bayou Teche region.

**Manufactures.**—Manufacturing has greatly developed since 1800. The value of products increased 146.7% from 1880 to 1890, and in the following decade the increase of wages paid, cost of materials used and value of product were respectively 7.6, 53.3 and 31.5%. In 1905 the value of the factory products of the country's products of the value of the total factory output of the state, and an increase of 47.3% since 1900; during this same period capital increased 36.6%, the average number of wage-earners 8.9% the amount of wages 20.5% and the cost of materials used 53.3%. The sugar and molasses industry is the most important, with a product value of \$34,908,614 in 1905; New Orleans ranked second to Philadelphia among the cities of the country in the value of this product, that of New Orleans being 12.6% of the value of the country's product. At New Orleans is a sugar refinery said to be the largest in the world. Of the manufactures from products of the state the most noteworthy are rice (value of product cleaned and polished in 1905, \$4,881,054), bags other than paper (\$4,076,226), cotton-seed oil and cake (\$3,698,509), malt liquors (\$2,170,714), tobacco (\$1,408,883), lumber and timber products (\$1,644,329) and planing mill products (\$1,105,497) and cotton goods (\$1,081,051). Other important manufactures are tannery and machine-shop products (\$2,086,327), men's clothing (\$1,979,308), coffee and spice roasted and ground (\$1,638,263) and steam railway cars constructed and repaired (\$1,627,435). New Orleans is the chief centre of the country for the manufacture of cotton-seed products and for rice milling. Oyster canning is a recent and rapidly growing industry. There are also furniture establishments, paper mills and cotton cloth mills.

**Government.**—Municipal government is organized under a charter framed by the state legislature in 1896, and amended by acts of 1898 and 1900. The seven municipal districts correspond to seven independent faubourgs successively annexed. A mayor and various other executive officers and a legislative unicameral council are elected for four years. The mayor and the heads of departments consult as a "cabinet." Various boards—of civil service, public debt, education, health, police, fire, drainage, water and sewerage and state commissioners of the port—control many of the most important interests of the city. The mayor, through his office and his appointive powers, exercises great influence in a number of these. In 1896 New Orleans followed the example of New York and Chicago in subjecting its civil service to a competitive merit system and to rules of a civil service board. The police board is non-partisan. The board of education is composed of seventeen members, each elected by one of the seventeen wards of the city. In addition to the city board of health, a state board acts with municipal authority, and (since April 1907) the United States government maintains the maritime quarantine of the Mississippi. The commissioners of the port are officials of the state. Owing to the complete dominance of the Democratic party, all reform movements in politics must come from within that organization. Reform organizations have been intermittently powerful since 1888, and among their achievements for good were the beginning of the great drainage and sewerage improvements and the adoption of the charter of 1896. The present government of the city compares very favourably with systems tried in the past.<sup>1</sup>

In 1900 the total assessed valuation of property was \$221,373,362, of which \$1,544,604,325 was realty and the remainder personalty. The bonded debt on the 30th of June 1909 was \$32,521,640 and the floating debt at the end of 1908 was \$1,264,030.

From 1800 to 1900 the expenditures for permanent works (including sewerage, lighting, paving, levees, improvements in connexion with street and steam railways, docks, &c.) aggregated \$30,000,000. Almost all the public services, nevertheless, were in 1900 in private hands. Electric traction was introduced in 1891-1895, and the street railways were consolidated in 1902 under one management.

In 1860 the city bought, and nine years later sold again, the water-works; municipal ownership and control, under a sewerage and water board, was again undertaken in 1900. In 1900 arrangements were made to transfer the extensive markets from private lessees to direct municipal control, and in May 1901 the wharves of the city passed from private to municipal control.<sup>2</sup> The municipal belt railway was constructed in 1905-1907.

Until 1900 there were no sewers, open gutters serving their purpose. It is remarkable that the city twice granted franchises to private parties for the construction of a sewerage system, but without result. The low and extremely level character of the city site, of which nearly one-third is at or below the level of the Gulf, the recurrence of back-water floods from Lake Pontchartrain and the tremendous rains of the region have made the engineering problems involved very difficult. In 1806 a Drainage Commission (merged in 1901 in a Sewerage and Water Board) devised a plan involving the sale of street railway franchises to pay for the installation of drainage canals and pumps, and in 1809 the people voted a 2-mill tax over 42 years according to bond issue of the Mississippi. The canals, drainage and water works to be owned by the municipality and to be controlled by a Sewerage and Water Board. Work was begun on the sewerage system in 1903 and on the water works in 1905. In 1906 the legislature authorized the issue of municipal bonds for \$8,000,000 to be expended on this work. Up to 1900 the drainage system had cost about \$6,000,000 and the sewerage system about \$5,000,000; and 310 m. of sewers and nine sewerage pumping stations discharging sewage into the Mississippi, the centre of the city. Garbage is used to fill swamps and abandoned canals. The new water-supply is secured from the river and is filtered by mechanical precipitation and other means. By 1909 about 500 m. of water-mains had been laid, \$7,000,000 had been expended for the water-system, and filtering plants had been established with a capacity of 50,000,000 gallons a day. In August 1905 a city ordinance required the screening of aerial cisterns, formerly characteristic of the city, which were breeding-places for the yellow fever, *Stomoxys*, and the city's legislature authorized the Sewerage and Water Board to require the removal of all such cisterns. About two-thirds of the street surface in 1899 was still unpaved; the first improvements in paving began in 1890.

As regards hygienic conditions much too has been done in recent years. New Orleans was long notorious for unhealthiness. Yellow fever first appeared in 1769, and there were about thirty epidemics from 1769 to 1878. Though the first board of health and first quarantine system date back to 1821, from 1787 to 1853 the average death-rate was 59.63 per 1000; never did it fall below 25.00, which was the rate in 1827. In 1832, a cholera year, it rose to 148; in 1853-1854-1855, the great yellow-fever years, complicated in 1854-1855 by cholera, it was 102, 72 and 73. During these three years there were more than 25,000 deaths. The malleal mortality in 1851-1855 and succeeding quinquennial periods to 1880 was as follows: 70, 45, 40, 39, 34.5 and 33.5. The rate reported by the national census of 1900 was 28.9, the highest of any of the large

separate governments; they issued paper money independently, for example. The charter of 1836 was also an extreme statement of local self-government; the municipalities were practically independent, although there was a common mayor and a general council of the entire city meeting once annually. The city government was largely run by the ability of the mayors and by the merchants. The charter of 1852 formed a consolidated city. That of 1856 added to and amended its predecessor. That of 1870 was very notable as an attempt to secure a business-like and simplified administration. A mayor and seven "administrators," elected on a general ticket and constituting individually the different administrative departments, formed collectively a council with legislative powers. All sessions of the council were public. The issue of suggestion were freely accorded to the citizens. Tried in better times, and as a movement for reform sprung from the people and not due primarily to an external impulse, this system might have been permanent and might have exercised great influence on other cities. The early 'seventies were marked by a great widening of the city's corporate limits. In 1882 another charter went back to the ordinary American plan of elective district councilors chosen for the legislative branch, and executive officers chosen on a general ticket. The latter held seats in the council and could debate but not vote. This is the present system.

<sup>2</sup> They were leased to a private company in 1891-1901, but the lease was unprofitable and was disadvantageous to trade. From 1901 to 1908 wharfage and harbour dues were reduced 25 to 85%.

cities of the United States.<sup>1</sup> This high death-rate is often attributed in great part to the large negro population, among whom the mortality in 1900 was 42.1 per 1000; but the negro population largely comprises that labouring element whose faulty provision for health and sickness in every large city swells the death-rate. A light yellow-fever epidemic occurred in 1897-1898-1899, after nineteen years of immunity, and a more serious one in 1905, when the United States Marine Hospital Service for a time took control of the city's sanitation and attempted to exterminate the *Stegomyia* mosquito. The city Board of Health has done much to secure pure food for the people, and has exercised efficient oversight of communicable diseases, including yellow fever. In movements for the betterment of the city—in commerce, sanitation, public works and general enterprise—a leading part has been taken by an organization of citizens known as the New Orleans Progressive Union, whose charter and by-laws prohibit its participation in political and religious issues.

*History.*—New Orleans was founded in 1718 by Jean Baptiste Lemoyne, Sieur de Bienville, and was named in honour of the then Regent of France.<sup>2</sup> The priest-chronicler Charlevoix described it in 1721 as a place of a hundred wretched hovels in a malarious wet thicket of willows and dwarf palmettos, infested by serpents and alligators; he seems to have been the first, however, to predict for it an imperial future. In 1722 New Orleans was made the capital of the vast province of Louisiana (*q.v.*). Much of the population in early days was of the wildest and, in part, of the most undesirable character—deported galley-slaves, trappers, gold-hunters and city scoundrels; and the governors' letters are full of complaints regarding the riff-raff sent as soldiers as late as Kerlerec's administration (1753-1763). In 1788 a fire destroyed a large part of the city. In 1795-1796 the sugar industry was first put upon a firm basis. The last twenty years of the 18th century were especially characterized by the growth of commerce on the Mississippi, and the development of those international interests, commercial and political, of which New Orleans was the centre. The year 1803 is memorable for the actual transfer (at New Orleans) of Louisiana to France, and the establishment of American dominion. At this time the city had about 10,000 inhabitants, mostly French creoles and their slaves. The next dozen years were marked by the beginnings of self-government in city and state; by the excitement attending the Aaron Burr conspiracy (in the course of which, in 1806-1807, General James Wilkinson practically put New Orleans under martial law); by the immigration from Cuba of French planters; and by the American War of 1812.

In 1815 New Orleans was attacked by a conjunct expedition of British naval and military forces from Halifax, N.S., and other points. The American government managed to obtain early information of the enterprise and prepared to meet it with forces (regular and militia) under Maj.-Gen. Andrew Jackson. The British advance was made by way of Lake Borgne, and the troops landed at a fisherman's village on the 23rd of December 1814, Major-General Sir E. Pakenham taking command there on the 25th. An immediate advance on the still insufficiently prepared defences of the Americans might have led to the capture of the city, but this was not attempted, and both sides remained inactive for some time awaiting reinforcements. At last in the early morning of the 8th of January 1815 (after the Treaty of Ghent had been signed) a direct attack was made on the now strongly entrenched line of the defenders at Chalmette, near the Mississippi river. It failed disastrously with a loss of 2000 out of 9000 British troops engaged, among the dead being Pakenham and Major-General Gibbs. The expedition was soon afterwards abandoned and the troops embarked for England.

From this time to the outbreak of the American Civil War the city annals are almost wholly commercial. Hopeful activity

<sup>1</sup> But the death-rate of New Orleans was not so high as that of some smaller Southern cities, Richmond (29.7), Savannah (34.3) or Charleston (37.5), for example. According to *Mortality Statistics, 1905* (Washington, 1907), the death-rate in New Orleans in 1905 was 23.7, and the annual average between 1900 and 1904 was 23.1.

<sup>2</sup> Two of the lakes in the vicinity commemorate respectively Louis Phelepeaux, Count Pontchartrain, minister and chancellor of France, and Jean Frederic Phelepeaux, Count Maurepas, minister and secretary of state; a third is really a landlocked inlet of the sea, and its name (Lake Borgne) has reference to its "incomplete" or "defective" character.

and great development characterized especially the decade 1830-1840. The introduction of gas (about 1830); the building of the New Orleans and Pontchartrain railway (1820-1830), one of the earliest in the United States; the introduction of the first steam cotton press (1832), and the beginning of the public school system (1840) marked these years; foreign exports more than doubled in the period 1831-1833. Travellers in this decade have left pictures of the animation of the river trade—more congested in those days of river boats and steamers and ocean-sailing craft than to-day; of the institution of slavery, the quadroon balls, the medley of Latin tongues, the disorder and carousals of the river-men and adventurers that filled the city. Altogether there was much of the wildness of a frontier town, and a seemingly boundless promise of prosperity. The crisis of 1837, indeed, was severely felt, but did not greatly retard the city's advancement, which continued unchecked until the Civil War. In 1849 Baton Rouge replaced New Orleans as the capital of the state. In 1850 telegraphic communication was established with St Louis and New York; in 1851 the New Orleans & Jackson railway, the first railway outlet northward, now part of the Illinois Central, and in 1854 the western outlet, now the Southern Pacific, were begun.

The political and commercial importance of New Orleans, as well as its strategic position, marked it out as the objective of a Union expedition soon after the opening of the Civil War. Captain D. G. Farragut (*q.v.*) was selected by the Union government for the command of the Western Gulf squadron in January 1862. The four heavy ships of the squadron (none of them armoured) were with many difficulties brought up to the head of the passes, and around them assembled nineteen smaller vessels (mostly gunboats) and a flotilla of twenty mortar-boats under Commander D. D. Porter (*q.v.*). The main defences of the Mississippi consisted of the two permanent forts Jackson and St Philip. These were of masonry and brick construction, armed with heavy rifled guns as well as smooth-bores, and placed on either bank so as to command long reaches of the river and the surrounding flats. In addition, the Confederates had some improvised ironclads and gunboats, large and small. On the 16th of April, after elaborate reconnaissances, the Union fleet steamed up into position below the forts, and on the 18th the mortar-boats opened fire. Their shells fell with great accuracy, and although one of the boats was sunk and two disabled, fort Jackson was seriously damaged. But the defences were by no means crippled even after a second bombardment on the 19th, and a formidable obstacle to the advance of the Union main fleet was a boom between the forts designed to detain the ships under close fire should they attempt to run past. At that time the eternal duel of ship *versus* fort seemed to have been settled in favour of the latter, and it was well for the Union government that it had placed its ablest and most resolute officer at the head of the squadron. Gunboats were repeatedly sent up at night to endeavour to destroy the boom, and the bombardment went on, disabling only a few guns but keeping the gunners of fort Jackson under cover. At last the gunboats "Pinoia" and "Itasca" ran in and broke a gap in the boom, and at 2 A.M. on the 24th the fleet weighed, Farragut in the corvette "Hartford" leading. After a severe conflict at close quarters, with the forts and with the ironclads and fire rafts of the defence, almost all the Union fleet (except the mortar-boats) forced its way past. At noon on the 25th Farragut anchored in front of New Orleans; forts Jackson and St Philip, isolated and continuously bombarded by the mortar-boats, surrendered on the 28th; and soon afterwards the military portion of the expedition occupied the city. The commander, General B. F. Butler, subjected New Orleans to a rigorous martial law so tactlessly administered as greatly to intensify the hostility of South and North, but his administration was in many respects beneficial to the city, which was kept both orderly and healthy. Towards the end of the war General N.P. Banks held the command at New Orleans.

Throughout the years of the Civil War and the Reconstruction period the history of the city is inseparable from that of the state. All the constitutional conventions were held here, the seat of

government again was here (in 1864-1882) and New Orleans was the centre of dispute and organization in the struggle between the races for the control of government. Notable events of that struggle in city history were: the street riot of the 30th of July 1866, at the time of the meeting of the radical constitutional convention; and the "revolution" of the 14th of September 1874, when the White League worsted the Republican metropolitan police in pitched battle and forced the temporary flight of the Kellogg government. The latter was reinstated in power by the United States troops, and by the same power the Democrats were frustrated in January 1875, after they had wrested from the Republicans the organization of the state legislature. Nevertheless, the "revolution" of 1874 is generally regarded as the independence day of Reconstruction, although not until President Hayes withdrew the troops in 1877 and the Packard government fell did the Democrats actually hold control of the state and city. The financial condition of the city when the whites gained control was very bad. The tax-rate had risen in 1873 to 3%. The city defaulted in 1874 on the interest of its bonded debt, later refunding this (\$22,000,000 in 1875) at a lower rate, so as to decrease the annual charge from \$1,416,000 to \$307,500. Among events in the decade 1880-1890 were the World's Industrial and Cotton Centennial Exposition of 1884-1885 (celebrating the centennial of the cotton industry of the country), and the introduction of electric lighting (1886); in the decade 1890-1900 the introduction of electric transit, the latest charter and the improvements in public works already detailed. The lynching of Italian subjects by a mob in 1891<sup>1</sup> caused serious international complications.

Among the many floods from which the city has suffered those of 1849 and 1882 were the most destructive.

**BIBLIOGRAPHY.**—For description see the *Historical Sketch Book and Guide to New Orleans* . . . compiled by several learned writers of the *New Orleans Press* (New York, 1885); B. M. Norman, *New Orleans and Environs* (New Orleans, 1845); Grace King, *New Orleans, the Place and the People* (New York, 1895); and the novels and magazine writings of G. W. Cable. The *Picayune* publishes a guide, frequently revised. For administration, *Manual of the City of New Orleans* (periodical); W. W. Howe, "Municipal History of New Orleans," in *Johns Hopkins University Studies*, series vii, No. 4 (Baltimore, 1889); for accounts of the worst of the yellow-fever epidemics, W. L. Robinson's *Diary of a Samaritan, by a member of the Howard Association of New Orleans* (New York, 1862); *Report of the Sanitary Commission of New Orleans on the Epidemic Yellow Fever of 1853* (New Orleans, 1854); and for much miscellaneous information, 10th Census of the United States (1880), *Social Statistics of Cities. History and Present Condition of New Orleans* . . . by G. E. Waring and G. W. Cable (Washington, 1881).

**NEW PHILADELPHIA**, a city and the county-seat of Tuscarawas county, Ohio, U.S.A., on the Tuscarawas River and near the Ohio canal, about 75 m. S. by E. of Cleveland. Pop. (1890) 4456; (1900) 6213 (554 foreign-born); (1910) 8542. It is served by the Baltimore & Ohio (the Cleveland, Lorain & Wheeling Division), and the Pennsylvania (Cleveland & Pittsburgh Division) railways, and by an inter-urban electric system. The city has a level site in the midst of a good agricultural country, which abounds in coal and fire-clay. In the public square is a soldiers' monument, and the city has a public library and a park. Its principal manufactures are steel, enamelled ware, clay goods, brooms, flour and carriages. The first settlement in the vicinity was made in May 1774, when Moravian Indian converts migrated from Pennsylvania (Friedenshütten, Bradford county, and Friedenstadt, Lawrence county) to Schoenbrunn, called by the Indians Welkii-Tuppeek, a spring (now dry) a little south of the present New Philadelphia. Under David Zeisberger (1721-1808) and

<sup>1</sup> In October 1890 the chief of police was assassinated, and before he died charged the crime to Italians. He had been active in proceedings against certain Italians accused of crime, and his death was popularly attributed to the Mafia. Nineteen Sicilians were indicted, and of nine put on trial six were acquitted and three escaped conviction on the ground of a mis-trial. On the 14th of March 1891 a mob broke into the jail and lynched eleven of the accused. The Italian government demanded that the lynchers should be punished, entered claims for indemnity in the case of the three Sicilians who had been Italian subjects, and, failing to secure as prompt an answer as it desired, withdrew its ambassador from Washington. In 1892 the United States paid an indemnity of \$25,000 to Italy.

Johann Gottlieb Ernestus Heckewelder (1743-1823) other missionary villages were planted at Gnadenhütten (October 1772), Lichtenau (1776) and Salem (1780), all in the present county of Tuscarawas. After the massacre of Christian Indians at Gnadenhütten in 1782 the Indians removed to Michigan and in 1791 to Fairfield, Ontario; in 1798 some of them returned to Tuscarawas county and settled Goshen, where Zeisberger is buried. New Philadelphia was laid out in 1804 and was named by its founder, John Kniesly, after Philadelphia in Pennsylvania; it was incorporated as a village in 1815, and was first chartered as a city in 1806.

See *Ohio Archaeological and Historical Quarterly* for April 1909 (Columbus, Ohio) for several articles on the early settlement by Moravian Indians.

**NEW PLYMOUTH**, a municipality and seaport on the west coast of North Island, New Zealand, capital of the provincial district of Taranaki, 258 m. N.N.W. of Wellington by rail. Pop. (1906) 5141. The town slopes to the ocean, with a background of forest surmounted by the snow-clad volcanic cone of Mount Egmont (8270 ft.). The district is not unjustly termed "the garden of New Zealand." It is highly fertile, cereals and fruits growing well; and dairy products are extensively exported. In the town are leather-works, timber-works and flour-mills, with freezing-works for export dairy produce. The settlement was founded in 1841 by the Plymouth Company under the auspices of the New Zealand Company, and chiefly consisted of emigrants from Devonshire and Cornwall. On the seashore in the neighbourhood are extensive deposits of ironsand.

**NEW POMERANIA** (Ger. *Neu-Pommern*, formerly *New Britain*, native *Birara*), an island of the Bismarck Archipelago, N.E. of New Guinea in the Pacific Ocean, about 6° S., 150° E., in the administration of German New Guinea. It is crescent-shaped, about 330 m. long, and, except where the Willaumez Peninsula projects northward, nowhere more than 60 m. wide. The north-eastern extremity consists of the broad, irregular Gazelle Peninsula, joined to the main mass by a narrow neck. The total area is about 9500 sq. m. The island is in great part unexplored. The coasts are in some parts precipitous; in others the mountains recede inland, and the coast is flat and bordered by coral reefs. The formation appears otherwise to be volcanic, and there are some active craters. The greatest elevation occurs towards the west—about 6500 ft. There is a rich tropical vegetation, and a number of considerable streams water the island. The chief centre is Herberthöhe at the north of the Gazelle Peninsula; it is the seat of the governor of German New Guinea (see *NEW GUINEA*).

The natives are Melanesians, resembling their Papuan kinsmen of eastern New Guinea, and are a powerful well-formed race. Their villages are clean and well kept. Unlike their Papuan relatives, the islanders are unskilled in carving and pottery, but are clever farmers and fishermen, constructing ingenious fishing weirs. They have a fixed monetary system consisting of strings of cowries. They perform complicated surgical operations with an obsidian knife or a shark's tooth. The common dead are buried or exposed to sharks on the reefs; bodies of chiefs are exposed in the fork of a tree. Justice is executed, and taboos, feasts, taxes, &c., arranged by a mysterious disguised figure, the *duk-duk*. The population is divided into two exogamous classes. The children belong to the class of the mother, and when the father dies go to her village for support, the land and fruit trees in each district being divided between the two classes. There are several dialects, the construction resembling Fijian, as in the pronominal suffixes in singular, triad and plural; the numerals, however, are Polynesian in character.

**NEWPORT**, a market town and municipal borough, the chief town of the Isle of Wight, England. Pop. (1901) 10,911. It is situated near the centre of the island, at the head of the navigation of the Medina River, 5 m. S. from its mouth at Cowes. It is the chief centre of the railway system of the island. The church of St Thomas of Canterbury, rebuilt in 1854 in the Decorated style, contains many interesting old monuments, and one by Marchetti to the princess Elizabeth, daughter of Charles I., erected by Queen Victoria. The guildhall, erected in 1816 from the designs of Nash, includes the town-hall in the upper story with the market-place below. There are a corn exchange and museum. The grammar school (the scene of

negotiations between Charles I. and the parliament) was founded in 1612, and there is a blue-coat school for girls founded in 1761. The Albany barracks and Parkhurst prison lie north of the town. A considerable trade is carried on in timber, malt, wheat and flour. The town is governed by a mayor, 6 aldermen and 18 councillors. Area 504 acres.

It is supposed that Newport (*Neuport*) was a Roman settlement, then known as *Medina*. There are no traces of Saxon occupation, and no evidence that Newport became a borough before the reign of Henry II., though it was probably used before that time as a port of entrance for the ancient capital of Carisbrooke. The first charter was granted by Richard de Redvers between 1177 and 1184, freeing the burgesses from tolls throughout the island, from hundred suits, and from being impleaded without the walls, and giving them permission to choose their own reeve—privileges for which they paid 18 marks yearly. These grants, repeated and extended by the countess Isabel de Fortibus, were confirmed in 1349 by Edward III. and afterwards by successive kings, Henry VII. in 1480 granting in addition the petty customs within all ports and creeks of the island. The borough was incorporated by James I. in 1607, and a second charter of incorporation granted by Charles I. in 1637 is that by which Newport was governed until 1835. It was represented in parliament in 1205, but no return was made from that time until 1584, from which date it regularly sent two members. In 1867 the number was reduced to one, and in 1885 its representation was merged in that of the island. A fair was formerly held on Whit-Monday and the two following days, and on the three Saturdays nearest Whitsuntide, known as "Bargain Saturdays," there was a hiring fair for servants. There is now no fair. The Saturday market dates from 1184, and there is a Wednesday cattle market. Owing to its facilities for trade, Newport early superseded Carisbrooke as the capital of the island. Its prosperity in mediæval times depended upon its harbour dues and its oyster beds in the river Medina.

**NEWPORT**, a municipal and county borough, contributory parliamentary borough, seaport and market town in the Monmouth parliamentary division of boroughs, Monmouthshire, England, on the Usk, 5 m. from its confluence with the Severn, and 13½ m. W. of London by the Great Western railway. Pop. (1891) 54,707; (1901) 67,270. It lies chiefly on the right (west) bank of the river, and on the E., N. and W. it is sheltered by a line of lofty hills. The old parish church of St Woollos stands finely on Stow Hill. Originally it consisted only of the present nave, a fine specimen of grand though unadorned Norman architecture; but a massive square tower (of the time of Henry III.) and a chancel were subsequently added; a large western Early English lady-chapel is interposed between the nave and the tower. The old castle, built about 1130 by Robert, earl of Gloucester, was greatly altered in the late Perpendicular period. The remains include two towers and the river frontage. The old Dominican monastery is entirely rebuilt and occupied as a private residence; but there are a few fragments of a house of White Friars. The principal public buildings are the spacious Victoria Hall, the Albert Hall, the town-hall, county council offices, market-house, custom-house, and museum and art gallery. Newport owes a rapid increase in importance to its situation on a deep and spacious tidal river, which renders it a convenient outlet for the trade of a rich mineral district. It has extensive docks and wharves, to which large steamers have access at all tides. Three docks, the Alexandra, South and Old Docks, had together a water area of about 60 acres, besides the Alexandra graving dock and dry docks. But additional accommodation was found necessary. In 1905 the Alexandra Docks and Railway company let the contract for the extension of the docks by 50 acres of water area, and the scheme was enlarged later so as to afford an additional area of 86 acres in all. The new works, added to the old Alexandra Dock, give a total deep-water area of over 130 acres. The first part to be completed (48 acres) was filled in the autumn of 1907. The river is crossed by a transporter bridge, opened in 1906, and having a span of 645 ft. and a clear headway from high water

of 177 ft., with a travelling truck worked by electricity. Iron ore, pig iron, timber and grain are among the chief imports, while coal and iron goods are exported. Besides the Great Western railway, Newport is served by the London and North-Western, the Rhymney, and the Brecon & Merthyr systems. The town possesses large iron foundries and engineering works, and among other industries are the manufacture of wagons and wheels, nails, bolts and wire, shipbuilding and the making of railway plant, chemical manures and agricultural implements. There are also large breweries, glass and pottery works, and an extensive cattle market. Newport gives name to a Roman Catholic bishopric, but the cathedral church is at Belmont near Hereford. With Monmouth and Usk, Newport returns one member to parliament. In 1889 Maindee, a populous suburb on the left bank of the Usk, was incorporated with Newport, and constitutes one of its five wards. The town is governed by a mayor, 10 aldermen and 30 councillors. Area 443½ acres.

Newport, an ancient mesne borough and castle, occupied an important position on the Welsh marches. The town, which is not mentioned in Domesday, grew up round the castle built early in the 12th century. Giraldus Cambrensis, writing in 1187, calls it *Novus Burgus*, probably to distinguish it from Caerleon, whose prosperity declined as that of Newport increased. The first lord was Robert Fitz Hamon, who died in 1107, and from him the lordship passed to the earls of Gloucester and Stafford and the dukes of Buckingham. Hugh le Despenser, who held the lordship for a short time, obtained in 1323 a charter of liberties for the burgesses, granting them freedom from toll throughout England, Ireland and Aquitaine. The earl of Stafford granted a further charter in 1385, confirmed by his grandson in 1427, which gave the burgesses the right of self-government and of a merchant gild. On the attainder of the duke of Buckingham in 1483 the lordship lapsed to the crown, of whom it was held in the 16th and 17th centuries by the Pembrokes, and in the 19th by the Beaufoirs. The town was incorporated by charter of James I. in 1624 under the title of "Mayor and Bailiffs." This charter was confirmed by Charles II. in 1685 and holds force at the present day. By the act of 1535-1536 Newport is entitled as an ancient borough to take part in the election of a member for Monmouth town. The commercial importance of the town dates only from the second half of the 19th century, the Old Dock being partially formed in 1842, while the Alexandra was opened in 1875. In 1801 the population of the town was only 1135. In 1385 the borough obtained a market lasting fifteen days from the vigil of St Lawrence (August 10). The charter of 1624 granted two fairs, one on the feast of the Ascension, and a second (still held) on St Leonard's day (November 6). Newport was the scene of a serious Chartist riot in 1839.

**NEWPORT**, a market town in the Newport parliamentary division of Shropshire, England, 145 m. N.W. from London on the Stafford-Shrewsbury joint line of the London & North-Western and Great Western railways, and on the Shrewsbury canal. Pop. of urban district (1901) 3241. The church of St Nicholas is Early English and Perpendicular. There is an ancient market cross, greatly decayed. Newport possesses a literary institute, and a free grammar school founded in 1665. Four miles S. are the beautiful ruins of Lilleshall abbey, including a fine Norman west door and part of the front, considerable remains of the church besides, and traces of domestic buildings. The abbey was founded in 1145, under charter from King Stephen, by Richard de Baumes or Belmeis, dean of St Alkmund, Shrewsbury, for Augustinian canons, who were brought from Dorchester Abbey, Oxfordshire. Ironstone, coal and limestone are worked in the parish.

Newport is not mentioned in the Domesday Survey, but at the time of the Conquest formed part of the manor of Edmond, which William I. gave with the rest of the county of Shropshire to Roger, earl of Shrewsbury. Henry I. is supposed to have founded the borough, at first called New Borough, after the manor had come into his hands through the forfeiture of Robert de Belesme. The site was probably chosen partly on

account of the fisheries, which are mentioned in the Domesday Survey, one of the chief services of the burgesses being that of taking fish to the king's court wherever it might be. This custom was continued after Henry III. had granted the borough with the manor of Edgmond, to Henry de Audley, but in the middle of the 13th century James, son of Henry de Audley, granted that the burgesses need not take the fish anywhere except within the county of Shropshire. The burgesses must have received certain privileges from Henry I., since Henry II. in an updated charter granted them all the liberties, rights and customs which they had in the time of Henry I. This probably included a gild merchant which is mentioned in the *Quo Warranto* Rolls as one of the privileges claimed by the burgesses. Confirmation charters were granted by Edward I. in 1287 and Edward II. in 1311, while the town was incorporated in 1551 by Edward VI. whose charter was confirmed by James I. in 1604. The governing body consisted of a high steward, deputy steward, two water-bailiffs and 28 burgesses, but the corporation was abolished by the Municipal Corporation Act of 1883, and a Local Board was formed, which, under the Local Government Act, gave place in 1894 to an urban district council.

See Edward Jones, *Historical Records of Newport, co. Salop; Shropshire Archaical, and Natural History Society*, vols. viii. and ix. (1885-1886); *Victoria County History, Shropshire*.

**NEWPORT**, a city of Campbell county, Kentucky, U.S.A., on the Ohio River opposite Cincinnati, Ohio, and at the mouth of the Licking River opposite Covington, Ky. Pop. (1000) 28,301, of whom 4081 were foreign-born and 424 were negroes; (1010 census) 30,309. It is served by the Louisville & Nashville, and the Chesapeake & Ohio railways, and by electric lines to Covington, Cincinnati, Bellevue, Fort Thomas and Dayton. With Cincinnati and Covington it is connected by bridges. In the highlands, about 3 m. back of the city, is Fort Thomas, a United States military post, established in 1888 to supersede Newport Barracks (1804), in the city, which were abandoned in 1804. Newport is essentially a residential suburb of Cincinnati, but it is also industrially important. In 1905 the value of the factory product was \$5,231,084, Newport ranking third among the manufacturing centres of the state. Newport was settled late in the 18th century, was laid out in 1791, was incorporated as a town in 1795, and was chartered as a city in 1834.

**NEWPORT**, a city, a port of entry and the county-seat of Newport county, Rhode Island, U.S.A., occupying the southern portion of the island of Rhode Island at the entrance to Narragansett Bay, about 30 m. S. by E. of Providence, about 71 m. S. by W. of Boston and about 165 m. E.N.E. of New York. Pop. (1905 state census) 25,039, of whom 6111 were foreign-born, 2500 being born in Ireland; (1910 U.S. census) 27,149. It is served by the Newport & Wickford Railroad and Steamboat Line, which connects with the New York, New Haven & Hartford railway at Wickford Junction; by ferry to Bristol, and by steamboats to Providence, Fall River and New York.

The broad water-front of the island, about 17 m. long, is partly rocky and partly made up of sandy beaches. From the harbour on the south-west the land rises to a gently rolling plateau with maximum elevations of about 250 ft. The climate is notably mild and equable throughout the greater part of the year. In the newer parts of the city there are many magnificent estates of summer residents; and in the "Old Town," the greater part of which is close to the harbour, and extending up the hillside, are many 18th-century houses and Thames Street, its principal business thoroughfare, only 20 ft. wide. Near the northern end of Thames Street, Washington Square or the Parade, connects with Broadway, which extends northward and is the principal thoroughfare through a large residential district of the permanent inhabitants. From the Parade, also, Touro Street extends eastward to the upper end of Bellevue Avenue, the principal street, which extends southward to the ocean. There Bellevue Avenue connects with the southern end of the Cliff Walk, which for about 3 m. winds along the cliffs on the eastern coast of the island. North of the walk is the smooth, hard Easton's Beach, frequented for sea-bathing.

South of the Cliff Walk is Bailey's Beach, a private bathing-beach; at its western end is the Spouting Rock, through an opening in which the water, during violent south-east gales, has been thrown to a height of about 50 ft. Ocean Drive, about 9 m. long, encircles the south-western peninsula. Beyond Easton's Beach, in the town of Middletown, is Sachuest, or Second, Beach, with a heavier surf, and here is a fissure in the rocks, 150 ft. long and 50 ft. deep, and 8-14 ft. wide, known as Purgatory. North of Sachuest Beach are the picturesque Paradise Rocks and the Hanging Rocks.

At the head of the Parade stands the old State House (used when Newport was one of the capitals of Rhode Island); it was completed about 1743, was used as a hospital during the War of Independence, and is now the seat of the county court. In the vicinity are the City Hall and a monument to Oliver Hazard Perry. Fronting on Touro Street is a synagogue, erected in 1762-1763, and said to be the oldest in the United States; one of the early rabbis was Isaac Touro, a Jew of Dutch birth, whose name is borne by a street and a park in Newport. Near the corner of Touro Street and Bellevue Avenue is the Hebrew cemetery. Of chief historic interest along Bellevue Avenue are Touro Park and Redwood Library. In the park is the historic old Stone Mill or "Round Tower," which Longfellow, in accordance with the contention of certain members of the Society of Danish Antiquarians, ascribes, in his *Skeleton in Armour*, to the Norsemen, but which Benedict Arnold (1615-1678), governor of Rhode Island, repeatedly mentions in his will as "my Stone-built Wind-Mill." Opposite the park stands the William Ellery Channing Memorial Church; and in the park are monuments to Channing and to Matthew Calbraith Perry. The Channing House on Mary Street, built in 1751, is now used for a Children's Home. The Redwood Library grew out of the Philosophical Society, established in 1730, which Bishop (then Dean) Berkeley possibly helped to found during his residence here in 1729-1731; the library was incorporated in 1747, being named in honour of Abraham Redwood (c. 1709-1788), a wealthy Friend who early contributed £500 toward supplying it with books; the building was completed in 1750. In Berkeley Avenue, north of Paradise Road, is Whitehall, which Berkeley built for his home in 1729 and which was restored in 1900. The first newspaper of Newport was published in 1732 by James Franklin, a brother of Benjamin Franklin, and in 1758 James Franklin's son, also named James, founded the present Newport *Mercury*.

Newport is best known as a fashionable resort during the summer and autumn; there are annual horse and dog shows, and fox-hunting is one of the amusements. The harbour is a rendezvous for racing- and pleasure-yachts. On Bellevue Avenue is the country club, the Casino. Among the great estates with magnificent "cottages" here are those of Mrs Cornelius Vanderbilt, Wm. B. Leeds, Mrs O. H. P. Belmont (the "Marble Palace," built for W. K. Vanderbilt), Mrs Ogden Goelet, Mrs Robert Goelet, Perry Belmont, and J. J. Astor—all on the Cliff Walk.

Newport has an inner and an outer harbour; the inner is landlocked, 1 m. long and  $\frac{1}{2}$  m. wide, but is not deep enough to admit vessels drawing more than 15 ft. of water; the outer admits the largest vessels and is a refuge for foreign and coastwise commerce. The whole harbour is protected at its entrance by Fort Adams, at the mouth of the inner harbour, Fort Wetherill on Conanicut Island, and Fort Greble on Dutch Island. The Lime Rock Lighthouse was for many years in charge of Mrs Ida Lewis Wilson (b. 1841), famous for the many lives she saved. On Goat Island, which partly encloses the inner harbour, is Fort Walcott, with a United States torpedo station and torpedo factory, and on Coasters Harbor Island, farther north, are a United States Naval Training Station and a War College. Along the western border of the outer harbour is Conanicut Island, on which is the town of Jamestown (pop. in 1905, 1337), with the Conanicut Yacht Club and other attractions for summer visitors. Newport has little foreign trade. There is, however, considerable coastwise trade in fish, coal and general merchandise, and in 1905 the total tonnage of the port amounted to 1,770,816 tons.

Fishing is an industry of some importance. The value of the city's factory products decreased from \$1,575,192 in 1900 to \$1,347,104 in 1905.

Newport is governed under a charter of 1906, which is unique as an instrument for the government of a city, and aims to restore in a measure the salient features of township government. Most of the powers usually vested in a town meeting are here vested in a representative council of 105 members—39 from each of 5 wards. A candidate for councilman must secure the signature of at least 30 electors in his ward before his name can be placed on the ballot. A mayor, one alderman from each ward, and a school committee are elected in much the same manner: a candidate for mayor must have his election paper signed by at least 250 qualified electors, and an alderman or member of the school committee by at least 100. All other important officers are appointed by the council. The mayor and aldermen are for the most part executive officials corresponding to the selectmen of a town.

Newport was founded by Nicholas Easton (1593-1675), William Coddington (1601-1678), John Coggeshall, John Clarke (1609-1676), William Brenton (d. 1674), William Dyer, Thomas Hazard, Henry Bull (1609-1693) and Jeremy Clerke (d. 1652), who, as Antinomians, were driven from Massachusetts Bay, and in 1638 settled at Pocasset (later Portsmouth, in the northern part of the island of Rhode Island; pop. in 1905, 2371). As radical tendencies prevailed in Pocasset they removed, and in 1639 settled Newport at the southern end of the island (called Aquidneck until 1644), which they had bought from the Indians. Most of the founders are commemorated by place-names in the city; in the Coddington Burying-Ground are the tombs of Governor William Coddington, Governor Henry Bull, and Governor Nicholas Easton; and in the Coggeshall Burying-Ground John Coggeshall was buried. At the beginning an independent government by judge and elders was established (Newport and Portsmouth being united in 1640), but in 1647 the town was united with Providence, Portsmouth and Warwick in the formation of Rhode Island according to the Williams (or, as it is commonly called, the Warwick) charter of 1644. During 1651-1654 Newport and Portsmouth were temporarily separated from the other two towns. About 1640 a Baptist Church was founded, which is probably the oldest in the United States except the Baptist congregation in Providence; here, too, at nearly the same time, one of the first free schools in America was opened. In 1656 English Friends settled here. Between 1739 and 1760 great fortunes were amassed by the "Triangular Trade," which consisted in the exchange in Africa of rum for slaves, the exchange in the Barbadoes of slaves for sugar and molasses, and the exchange in Newport of sugar and molasses for rum. The destruction here on the 17th of May 1769 of the British revenue sloop "Liberty," formerly the property of John Hancock, was one of the first acts of violence leading up to the War of American Independence. The foreign trade of Newport, which in 1770 was greater than that of New York, was destroyed by the War of Independence. During the war the town was in the possession of the British from December 1776 to the 25th of October 1779; a plan to recover it in 1778 by a land force under General John Sullivan, co-operating with the French fleet under Count d'Estaing, came to nothing. Soon after the evacuation of the British, French troops, under Comte de Rochambeau, arrived and remained until near the end of the war, and Newport was a station of the French fleet in 1780-1781. The Sayer house, which was the headquarters of Richard Prescott (1725-1788), the British general; the Vernon house, which was the headquarters of Rochambeau, and the Gibbs house, which was for a short time occupied by Major-General Nathaniel Greene, are still standing.

Newport was chartered as a city in 1784, but in 1787 it surrendered its charter and returned to government by town meeting. It was rechartered as a city in 1853; the charter of this year was much amended in 1875 and in 1906 was superseded by another. Until 1900, when Providence became the sole capital, Newport was one of the seats of government of Rhode Island.

See Mrs J. K. Van Rensselaer, *Newport, Our Social Capital* (Philadelphia, 1905); Susan C. Woolsey, "Newport, the Isle of Peace," in L. P. Powell's *Historic Towns of New England* (New York, 1898); G. C. Mason, *Reminiscences of Newport* (Newport, 1884); W. A. Greene and others, *The Providence Plantations for Two Hundred and Fifty Years* (Providence, 1886); C. T. Brooks, *Controversy touching the Old Stone Mill* (Newport, 1851); R. M. Bayles (ed.), *History of Newport County* (New York, 1888); E. Peterson, *History of Rhode Island (i.e. Aquidneck)* (New York, 1853).

**NEWPORT NEWS**, a city and port of entry of Warwick county, Virginia, U.S.A., on the James River and Hampton Roads, 14 m. N. by W. of Norfolk and 75 m. S.E. of Richmond; it is situated on what is known as the Virginia Peninsula. Pop. (1890) 4449; (1900) 19,635, of whom 1614 were foreign-born and 6798 were negroes; (1910 census) 20,205. Newport News is served by the Chesapeake & Ohio railway, of which it is a terminus; by river boats to Richmond and Petersburg, Va.; by coastwise steamship lines to Washington, D.C., Baltimore, Philadelphia, New York, Boston and Providence; by foreign steamship lines to London, Glasgow, Liverpool, Dublin, Belfast, Rotterdam, Hamburg and other ports; and by electric lines to Old Point Comfort, Norfolk and Portsmouth. A public park extending from the James to the heart of the city, a deep, spacious and well-protected harbour, a large shipbuilding yard with three immense dry docks, and two large grain elevators of 2,000,000 bushels capacity, are among the most prominent features; at the shipbuilding yard various United States battleships, including the "Kearsarge," "Kentucky," "Illinois," "Missouri," "Louisiana," "Minnesota," "Virginia" and "West Virginia," were constructed, as well as cruisers, gun-boats, merchant vessels, ferry-boats and submarines. The city's export of grain and its coastwise trade in coal are especially large. Among the manufactures are shoes, tobacco, medicines and knit goods. The value of the factory products in 1905 was \$9,053,906, being 52.5% more than in 1900. Both in 1900 and in 1905 Newport News ranked second to Richmond among the cities of the state in the value of factory products. The first settlement on the site of Newport News was made in 1621 by planters brought from Ireland by Daniel Gookin, the father of Daniel Gookin (1612-1687) of Massachusetts, who selected the site on the advice of Sir William Newce and his brother Captain Newce. The present city dates only from 1882, when it was laid out in consequence of the extension of the Chesapeake & Ohio railway to the coast here; it was incorporated in 1896. The name is said to be in honour of Christopher Newport and Sir William Newce.

**NEWPORT PAGNELL**, a market town in the Buckingham parliamentary division of Buckinghamshire, England, 56 m. N.W. by N. of London, on a branch of the London & North-Western railway, and at the junction of the river Ouzel with the Ouse. Pop. of urban district (1901) 4028. The church of St Paul and St Peter has Early English portions, including fine north and south porches. An inscription on the tomb of Thomas Abbott Hamilton in the churchyard is by the poet Cowper, who lived in the neighbouring town of Olney (q.v.). The almshouse called Queen Anne's Hospital is named from Anne of Denmark, queen of James I., who reconstituted a foundation of the time of Edward I., dedicated to St John the Baptist and St John the Evangelist.

**NEWQUAY**, a seaport and watering-place, in the St Austell parliamentary division of Cornwall, England, 14 m. N. of Truro, on a branch of the Great Western railway. Pop. of urban district (1901) 2035. It is finely situated on the north coast, on Newquay Bay, which is sheltered to the west by Towan Head. The cliff scenery is grand, and there is a fine sandy beach along the northward sweep of the coast in Watergate Bay. The harbour, artificially constructed, and equipped with a jetty and piers, admits vessels of 250 tons. The chief exports are iron and other ores, china clay, granite, fish and grain. The imports are coal, salt and manure.

**NEW ROCHELLE**, a city of Westchester county, in southern New York, U.S.A., on Long Island Sound, 16½ m. from the Grand Central Station, New York City. Pop. (1890) 9057, (1900)

14,720, of whom 4425 were foreign-born and 777 negroes; (1910 census) 28,867. It is served by the New York, New Haven & Hartford Railroad, and by electric railways to New York City and neighbouring places. The city is primarily a residential suburb of New York City, and has some fine colonial residences, and several beautiful residential parks, notably Rochelle, Neptune, and Beechmont Parks. Its large foreign-born population is comparatively recent and comparatively isolated. Among the prominent buildings of the city are a public library, the high school, a theatre (owned by the Knights of Columbus), a Masonic Temple, the City Bank and several churches, of which the most notable, perhaps, are the Baptist, Methodist, and St Gabriel's (Roman Catholic), which is the gift of members of the Iselin family, to whose interest in yachting is due in part the prominence of the New Rochelle and Larchmont Yacht Clubs. The Ursuline College of St Angela (1904) and the Merrill School (1906), both for girls, are in New Rochelle. The principal building of the first is Lelaod Castle, built in 1858-1860 by Simon Leland and finely decorated with frescoes and coloured marbles. A People's Forum, growing out of the work of the People's Institute of New York City, was established here in 1903-1904. In the road between New Rochelle and White Plains is the monument to Thomas Paine, provided for in his will, on the farm which was confiscated from a Tory by the state and was given to him at the end of the American War of Independence. On the Sound, in Hudson Park, is a monument commemorating the landing-place of the first Huguenot settlers. Immediately S. of New Rochelle, in the Sound, is Glen Island, an amusement resort; belonging to the Glen Island group, E. of Pelham Manor, is Travers Island, with the out-of-town clubhouse and grounds of the New York Athletic Club. On David's Island,  $2\frac{1}{2}$  m. S.W. of New Rochelle, is Fort Slocom, a United States Army post. The suburban villages of Larchmont and Pelham (and Pelham Manor) lie respectively N.E. and W. of New Rochelle. The important industries are the manufacture of scales and of other instruments of precision, and printing and publishing—the Knickerbocker Press of G. P. Putnam's Sons, New York, is here. The site of New Rochelle is part of a purchase by Thomas Pell in 1654 and of a grant to him by Richard Nicolls in 1666; it was sold in 1689 to Jacob Leisler. The first settlement of importance was made in 1688 by Huguenots, some of whom were natives of La Rochelle. New Rochelle was incorporated as a village in 1847, and as a city in 1899.

See R. and C. W. Bolton, *History of the Several Towns, Manors and Patents of Westchester County* (New York, 1881), and J. Thomas Scharr's *History of Westchester County* (2 vols., Philadelphia, 1886).

**NEW ROSS**, a market-town of Co. Wexford, Ireland, on the acclivity of a hill on the E. bank of the Barrow, 2 m. below its junction with the Nore, 102 m. S.S.W. of Dublin by the Dublin & South-Eastern railway. Pop. (1901) 5847. The Barrow is crossed by an iron bridge with a swivel pillar in the centre on which a portion of the bridge is turned to admit the passage of vessels. Vessels of 600 tons can lie alongside the quays. The inland water communications reach to Dublin by means of the Barrow and the Grand Canal. The Nore is navigable to Inistioge. New Ross has breweries and tan-yards, a salmon fishery, and a brisk export trade in agricultural produce. The urban district of New Ross includes Rosbercon, on the opposite side of the Barrow.

It is stated that St Alban built the abbey of Rossmactreoin, which gave rise to an ancient city formerly called Rossglas. A Dominican foundation of the 13th century has left some remains in Rosbercon. According to Camden, New Ross was founded by Isabella, daughter of Strongbow and wife of William Marshal, afterwards earl of Pembroke. A charter was granted to it by Roger Bigod in the reign of Edward I., which was extended by James I. and James II. From 1374 it returned two members to parliament, but at the Union in 1800 the number was reduced to one, and the town ceased to be a parliamentary borough in 1885. In 1269 it was surrounded by walls. The fortresses were dismantled by Cromwell, but some remains are extant.

**NEWRY**, a seaport, market town and parliamentary borough (returning one member) of Co. Down, Ireland, on the Newry

water and Newry canal at the extreme head of Carlingford Lough. Pop. (1901) 12,405. It is 73 m. N. of Dublin by the Great Northern railway. A railway owned by the London & North-Western company connects Newry with the deep-water harbour at Greengore; and there is an electric railway to Bessbrook in Co. Armagh. The western part, called Ballybot, is connected with the eastern part, or old town, by four bridges over the canal and four over the tidal water. The situation of the town is striking, the Newry Mountains and Slieve Gullion on the west, and the Mourne Mountains on the east, enclosing the narrow valley in which it lies. Newry is one of the most important ports of the province of Ulster, and in connexion with several sub-ports farther down the river is the outlet for the trade of a very extensive district. The port admits vessels of 2000 tons to Victoria Docks, 3 m. from the town, but vessels drawing 15 ft. can go up the ship canal to the Albert Basin, 3 m. from the sea. The principal exports are grain, eggs, cattle, linen cloth and flax, and the imports include timber, groceries and coal. In the neighbourhood granite of a fine quality is quarried, and the town possesses rope and sail works, breweries, distilleries, flour-mills and tanneries. It is governed by an urban district council. In 1175 an abbey was founded here by Maurice M'Loughlin, king of Ireland. The abbey was converted in 1543 into a collegiate church for secular priests, and was dissolved by Edward VI., who granted it to Sir Nicholas Bagenal, marshal of Ireland. Bagenal made it his private residence, and laid the foundations of its prosperity. In 1689 Newry was set on fire by the duke of Berwick when in retreat before Schomberg. Charters were granted to the town by James I. and James II. By the charter of James I. it sent two members to parliament, but at the Union in 1800 it was restricted to one member. Until 1898 a portion of Newry was situated in Co. Armagh. A mile N.E. of the town is a notable rath or enclosure, taking its name of Crown rath from traditional single encounters between native princes in contention for the sovereignty.

**NEW SIBERIA ARCHIPELAGO**, a group of islands situated off the Arctic coast of Siberia, from  $73^{\circ}$  to  $76^{\circ} 6'$  N., and  $135^{\circ} 20'$  to  $148^{\circ}$  E. The name is loosely applied, covering either the northern group only of these islands, for which the name of New Siberia Archipelago, or of Anjou Islands, ought properly to be reserved, or the southern group as well, which ought to maintain its name of Lyakhov Islands. Some confusion prevails also as to whether the islands Bennett, Henrietta and Jeannette, discovered by the "Jeannette" expedition, ought to be included in the same archipelago, or described separately as the Jeannette Islands. The first of these three belongs geographically, and probably geologically, to New Siberia Archipelago, from which it is only 97 m. distant. As to Henrietta and Jeannette Islands, situated 200 m. N.E. of New Siberia Island, in  $157^{\circ}$  to  $159^{\circ}$  E., they can hardly be included in the New Siberia Archipelago. There seems, moreover, to be land due north of Kotelniki Island in  $78^{\circ}$  N., first sighted by Sannikov and described as Sannikov Land. It was also seen by Baron Toll.

The *New Siberia* or *Anjou Islands* consist, beginning from the west, of Kotelniki, the largest (116 m. long, 100 m. wide), having the small island Byelkovskiy near its western shore; Thaddeus (Fad-devskiy), in the middle; and New Siberia (Novaya Sibir), in the east (90 m. long, 40 m. wide). Kotelniki is the highest and most massive of the four, reaching a maximum altitude of 1200 ft. in the Malakutyn-tras mountain. Its north-east portion consists of Upper Silurian coral limestones (Llandovery division), containing a rich fossil fauna and representing a series of folds running north-north-west. The same Silurian deposits are widely spread on the mainland as far as Olenek. The western portion of Kotelniki is built up of Middle Devonian limestones and slates, folded the same way, of which the fossil fauna is similar to that of the Urals. Triassic slates appear in the south-east. Diabases pierce to Devonian rocks, and olivine rocks appear as dykes amidst the Triassic deposits. The Malakutyn-tras is also made up of volcanic rocks. The eastern portion of the island, named Bunge's Land, is thickly covered with Post-Tertiary deposits. Thaddeus Island has a long promontory, Anjou, protruding north-westwards. New Siberia Island attains altitudes of 200 to 300 ft. in its western portion. A range of hills, composed of Tertiary deposits, and named Hedenström's Mountains, runs along its south-western coast, and the same rocks form a promontory protruding northwards. The so-called Wood Mountains, which



were supposed to be accumulations of floating wood, are denudations of Miocene deposits containing layers of brown coal with full stems of trees. These Tertiary deposits are characterized by a rich fauna; fully developed leaves of poplars, numerous fruits of the mammoth tree, needles of several conifers, &c., being found in them, thus testifying to a climate once very much warmer. The only representative of tree vegetation now is a dwarf willow 1 in. high.

The *Lyakhon Islands* consist of the Bolshoy (Large) or Blizhny (Nearest), which is separated by Laptev Strait, 27 m. wide, from Svyatoy Nos of Siberia; Malyi (Small), or Dalnyi (Farthest), to the north-west of Blizhny; and three smaller islands—Stolbovyi (Pillars), Semenovskiy and Vasilevskiy—to the west of Malyi. Dr Bunge found Bolshoy to consist of granite protruding from beneath non-fossiliferous deposits; while the promontory of Svyatoy Nos consists of basalt hills, 1400 ft. high. Along the southern coast of Bolshoy Baron Toll found immense layers of fossil ice, 70 ft. thick, evidently relics from the Ice Age, covered by an upper layer of Post-Tertiary deposits containing numbers of perfectly well-preserved mammoth remains, rhinoceros, *Oribos*, and bones of the horse, reindeer, American stag, antelope, *saiga* and even the tiger. The proof that these animals lived and fed in this latitude ( $73^{\circ} 20' N.$ ), at a time when the islands were not yet separated from the continent, is given by the relics of forest vegetation which are found in the same deposits. A stem of *Alnus fruticosa*, 90 ft. high, was found with all its roots and even fruits.

Basalts and Tertiary brown coal deposits enter into the composition of the southern extremity of Bennett Island, and the mountains of Sannikov Land, seen by Toll, have the aspect of basaltic "table mountains."

The climate of these islands is very severe. In 1886 the winter ended only in June, to begin anew in August (21st May,  $-5^{\circ} 8' F.$ ; 16th October,  $-34^{\circ} 6'$ ). The highest summer temperature was  $50^{\circ}$ . Flocks of geese and other birds come to the islands from the north (Bunge and Toll), as also the gull *Lestris pomarina*, which feeds chiefly on the lemmings. The lemmings are very numerous, and in certain years undertake migrations to the mainland and back. Reindeer, followed by wolves, come also every year to the islands; the polar fox and polar bear, both feeding on the lemmings, are numerous. Hunters come in numbers to the Lyakhovs, which must have been long known to Arctic hunters.

A Yakutsk Cossack, named Vaghin, wintered on Bolshoy in 1712, but it was a merchant, Lyakhov, who first described the two greater islands of this group in 1770, and three years later reached on sledges the largest island of the New Siberia group, which he named Kotelniy. The Lyakhovs were mapped in 1777. J. Sannikov, with a party of hunters, discovered in 1805-1808 Stolbovyi, Thaddeus and New Siberia Islands, and a merchant, Byelkov, the Byelkovskiy Islands. He sighted the land to the north of Kotelniy and the land to the north of New Siberia (now Bennett Island). A Russian officer named Hedenström, accompanied by Sannikov, explored the archipelago and published a map of it in 1811. Lieutenant Anjou visited it in 1821-1823. A scientific expedition under Dr Alexander Bunge (including Baron Eduard Toll) explored it in 1885-1886. Baron Toll revisited it in 1803 with Lieutenant Shileiko, and again in 1900 with F. G. Seeberg. Papers were found on Bennett Island showing that he left it for the south in November 1902, but he never returned home, and two relief parties in 1903 failed to find traces of him.

**AUTHORITIES.**—The works of Hedenström, Ferdinand von Wrangell, and Anjou, Bunge and Toll in *Beiträge zur Kenntniss des russischen Reichs*, 3te Folge, Bd. iii. (1887). Baron Toll in *Memoirs (Zapiski) of the St Petersburg Academy of Sciences*, 7th series, vol. xxxvii. (1889), xliii. (1895), and 8th series, vol. ix. (1899), with maps. J. Schmalhausen, "Tertiäre Pflanzen," in same *Memoirs*, 7th series, vol. xxxvii. (1890); *Geographical Journal*, *passim*. (P. A. K.)

**NEW SOUTH WALES**, a state of the Australian Commonwealth. The name was given by Captain Cook, in his exploratory voyage in 1770, to the southern portion of the eastern coast of Australia, from some imagined resemblance of its coast-line to that of South Wales. The name was afterwards extended to the eastern half of Australia, but now designates a much more restricted area. New South Wales is bounded by the Pacific Ocean on the E., by Queensland on the N., by South Australia on the W., and by Victoria on the S. It lies between  $28^{\circ}$  and  $38^{\circ}$  S. lat., and  $141^{\circ}$  and  $154^{\circ}$  E. long. The coast-line, which is about 700 m. in length, extends from Cape Howe ( $37^{\circ} 30'$

at the south-eastern corner of Australia to Point Danger in  $28^{\circ} 7' S.$  The colony is approximately rectangular in form, with an average depth from the coast of 650 m. and an average width from north to south of 500 m. The superficial area is estimated at 310,700 sq. m., or about one-tenth of the whole of Australia.

**Physical Configuration.**—The surface of the state is generally naturally into three distinct zones, each widely differing in general character and physical aspect, and clearly defined by the Great Dividing Range running from north to south. The tableland, which forms the summit of the range, comprises one of the three zones and separates the other zones, viz. the coastal region, and the great plain district of the interior. The main range follows the line of the coast, varying from 30 to 140 m. distant, being nearest at the south and receding the farthest at the sources of the Goulburn river, the main tributary of the Hunter. The crest of this range is, in some places, narrow; in others it spreads out into a wide tableland. The eastern slopes are, as a rule, rugged and precipitous, but the western versant falls gently to plains. The highest part of the Dividing Range is in the south-eastern portions of the state, on the borders of Victoria. Here some of the peaks rise to a height of over 7000 ft.; one of these, Mount Kosciusko, the highest peak in Australia, attains an elevation of 7328 ft. The tableland varies greatly in elevation, but nowhere does it fall below 1500 ft., and in places it reaches an average of 5000 ft. The great plain district, lying west of the tableland, is part of a vast basin which comprises portions of Queensland, South Australia and Victoria, as well as of New South Wales. The great plains are traversed by a few rivers, whose long and uncertain courses carry their waters to the river Murray, which empties itself into the Southern Ocean through the state of South Australia, and during 1250 m. of its course forms the boundary between the states of New South Wales and Victoria. The Murray has a very tortuous course, as may be judged from the fact that the measurement along the joint boundary of New South Wales and Victoria is only 460 m. in a straight line, the river course being 1250. The chief tributaries of the Murray are the Darling and the Murrumbidgee, which is joined by the Lachlan. The Murray and the Murrumbidgee are permanent streams, but the Darling occasionally ceases to run in part of its course, and for a thousand miles above its junction with the Murray it receives no tributary. In its upper course the Darling receives numerous tributaries. Those on the right bank all come from Queensland and bring down enormous volumes of water in flood time; on the left bank the most important tributaries are the Gwydir, Namoi, Castlereagh, Bogan and Macquarie. Here and there along the course of the western rivers are found lagoons, sometimes of considerable dimensions. These are commonly called lakes, but are in reality shallow depressions receiving water from the overflow of the rivers in times of flood, and in return feeding them when the floods have subsided.

The coastal belt differs greatly from the other divisions of the state. The main range gives rise to numerous rivers flowing eastward to the South Pacific. Almost everywhere between the main range and the sea the country is hilly and serrated, more particularly in the southern portions of the state. In the Illawarra district, 50 m. south of Sydney, the mountains skirt the very edge of the coast, but farther north there is a wider coastland, with greater stretches of country available for tillage and pasture.

Along the sea-board are twenty-two well-defined headlands or capes and about a score of bays or inlets, to mark which for navigators there are thirty-four lighthouses. There are four very fine natural harbours, viz. Jervis Bay, Port Jackson, Broken Bay and Port Stephens, and several others of minor importance. Port Jackson, on which is situated the city of Sydney, is one of the six greatest ports of the British empire. The port second of commercial importance to Sydney is Newcastle, at the mouth of the Hunter river, which is the great coal-shipping port of the colony. Secondary harbours, available for coasting steamers, south of Sydney are at Port Hacking, Wollongong,

Kiama, Shoalhaven, Bateman's Bay, Ulladulla, Merimbula, and Twofold Bay. North of Sydney the secondary ports are at the mouths of the Hawkesbury, Manning, Hastings, Macleay, Nambucca, Bellingen, Clarence, Richmond and Tweed rivers. The rivers of the sea-board are as just enumerated, the only other of importance being the Hunter. The Richmond drains an area of 2400 sq. m. and is navigable for 60 m. The Clarence is a fine stream draining an area of 8000 sq. m.; it has a course of 240 m. navigable for 67 m. The Macleay drains an area of 4800 sq. m., and empties at Trial Bay after a course of 200 m., of which 20 m. are navigable. The Hastings and Manning are both important rivers. The Hunter is one of the chief rivers of the state and embouches at Port Hunter or Newcastle Harbour after a course of 200 m. It drains an area of 11,000 sq. m., more than twice the area of the Thames basin. Less commercially important than the Hunter, the Hawkesbury is nevertheless a fine stream; it has a course of 330 m., of which 70 m. are navigable. South of Sydney the rivers are of less importance; the principal is the Shoalhaven, 260 m. long, draining an area of 3300 sq. m.

*Climate.*—The three geographical regions above described constitute three distinct climatic divisions. The coastal region, 28° to 37° S. lat., shows a difference between the average summer and winter temperatures of only 24° Fahrenheit. Sydney, which is situated midway between the extreme points of the state (33° 51' S.), has a mean temperature of 63°, the mean summer temperature being 71° and that of winter 54°, showing a mean range of 17°; the highest temperature in the shade experienced at Sydney in 1896 was 108.5°, and the lowest 35.9°. The coastal district has an area of 38,000 sq. m., over which there is an average rainfall of 42 in. The rainfall is greatest at the sea-board, diminishing inland; the fall also diminishes from north to south. Sydney has an average fall of 50 in., while the Clarence Heads, in the north, has 58 in., and Eden, in the south, 35.5 in. The tableland is a distinct climatic region. On the high southern plateau, at an elevation of 4640 ft., stands the town of Kiandra, with a mean summer temperature of 56.4° and winter of 32.5°. Cooma, in the centre of the Monaro plains, at an elevation of 2637 ft., has a mean summer temperature of 65.9° and winter, 41.7°; its summers are therefore as mild as those of London or Paris, while its winters are much less severe. On the New England tableland, under latitude 30° S., the yearly average temperature is 56.5°, the mean summer 67.7° and the mean winter 44.3°. The tablelands cover an area of 85,000 sq. m. and have an average rainfall of 32.6 in.; there is, however, a small area in the southern portion where an average fall of 64 in. is experienced. In the western division, or great plains, severe heat is experienced throughout the summer, and on occasional days the thermometer in the shade ranges above 100° Fahrenheit, but it is a dry heat and more easily borne than a much less degree of temperature at the sea-board. The mean summer temperature ranges between 75° at Deniliquin in the south and 84° at Bourke. The mean range in winter is between 48° and 54.5°, and, accompanied as this is with clear skies, the season is very refreshing. West of the tableland the amount of rainfall decreases as the distance from the Pacific increases, and in a large area west of the Darling the average annual rainfall does not exceed 10 in. For the whole western division, embracing an area of 188,000 sq. m., the average rainfall is 19.8 in. (T. A. C.)

*Geology.*—New South Wales consists geologically as well as geographically of three main divisions which traverse the state from north to south. The highlands of eastern Australia form the middle belt of the state, to the east of which are the low coastal districts and to the west the wide western plains. The highlands of New South Wales consist, geographically, of a series of tablelands, now in the condition of dissected peninsulas; geologically, they are built of a foundation of Archean and folded Lower Palaeozoic rocks, covered in places by sheets of more horizontal Upper Palaeozoic and Mesozoic rocks; these deposits occur along the edge of the highlands, and are widely distributed on the floor of the coastal districts. They have been lowered to this level by a monoclinical fold, which has brought down the Mesozoic rocks, so that they extend eastward to the coast, where they dip beneath the sea. The western plains contain isolated ridges of the old Archean and Lower Palaeozoic rocks; but in the main, they consist of plains of Cretaceous beds covered by Cainozoic drifts. The stratified rocks in the highlands strike north and south, as if they had been crumpled into folds,

in Upper Palaeozoic times, by pressure from east to west. The weak areas in the crust caused by the earth movements were invaded by great masses of Devonian granites. They altered the Lower Palaeozoic rocks on their edges, and were once thought to have converted wide areas of Lower Palaeozoic rocks into schists and gneisses. Most of these foliated rocks, however, are doubtless of Archean age. The highland rocks no doubt once extended along the whole length of the state from north to south; but they are now crossed by a band of Upper Palaeozoic sediments, which extend up to the valley of the Hunter river and separate the Blue Mountains and the Southern Highlands of New South Wales from the New England tableland to the north.

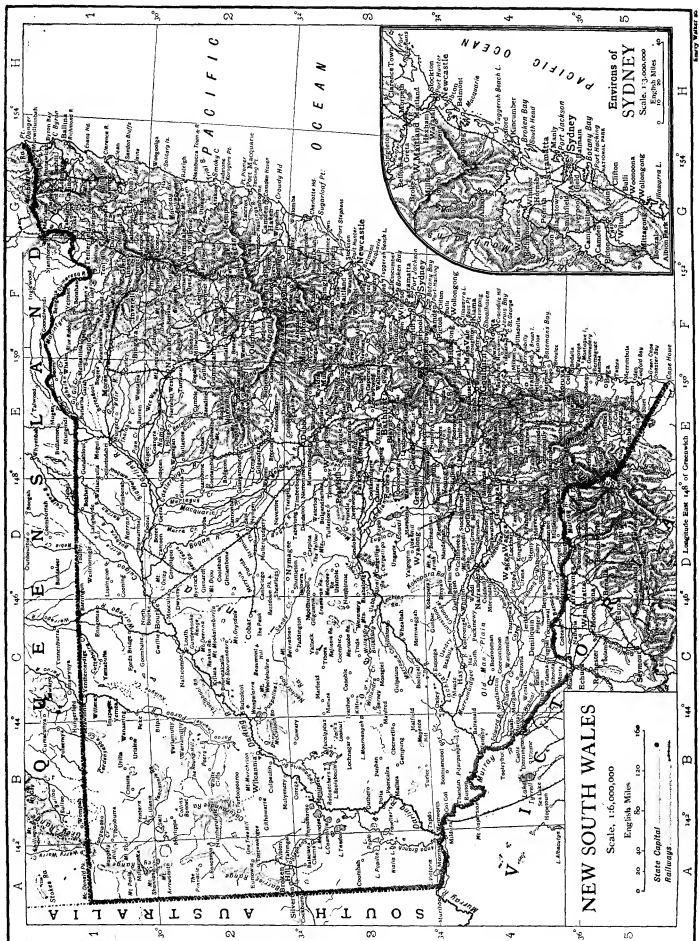
The oldest rocks in New South Wales are referable to the Archean system, and consist of gneisses and schists, including the glaucophane-schists in the New England tableland, and hornblende-schists of Berthong. The Archean rocks are comparatively sparsely exposed in New South Wales. They enter the state from the south, being continuous with the Archean block of north-eastern Victoria. They occupy a large area in the western districts of New South Wales, where a projection from the Archean plateau of central Australia crosses into the state from South Australia; it is best exposed in the Barrier Ranges around Broken Hill. Cambrian rocks have not yet been discovered in New South Wales. Mr. Pittman has recorded an *Agnostus* from Mandurama, near Orange. The rocks of the Ordovician system, though widely distributed, have not always been separated from the Silurian rocks, which they often closely resemble lithologically. The occurrence of Ordovician rocks was first established by Dun at Tomingley, 33 m. S.W. of Dubbo, where he discovered graptolites that he identified as *Climacograptus* and *Dicellograptus*. Other graptolites have been found near Orange, and at Lyndhurst, near Carcoar. The fossiliferous horizon is of Upper Ordovician age. The extent of the Ordovician will probably be increased by addition of areas, which cannot yet be separated from the Silurian. The Silurian system is the best-known constituent of the Lower Palaeozoic foundation of New South Wales. The rocks consist of sandstones, quartzites, slates and shales, associated with lenticular masses of limestone. The typical Silurian rocks are richly fossiliferous, the shales containing trilobites, the sandstones many brachiopods, and the limestones a rich coral and bryozoan fauna. There are also beds of chert, which are largely composed of radiolaria. Caves have been dissolved in the limestones by underground streams; the Jenolan caves in the Blue Mountains and those of Yarrangobilly and the Goulburn district are the most famous. The slates of the Silurian have been bent into folds, and saddle reefs occur along the axis of the folds, as at Hargraves. Numerous exposures are to be seen in the Silurian area. Ordovician rocks. In these reefs the chief mineral is gold. Some schists, attributed to the Silurian, but possibly older, contain platinum; and associated with the limestones are beds of copper.

The rocks of the Devonian system rest unconformably upon the Silurian; but some beds of which the age is still uncertain are called Devonno-Silurian. The Devonian beds are well developed in the Blue Mountains, where the lower Devonian sediments at Mount Lambie are estimated to be 10,000 ft. in thickness. They are extensively developed along the Cox river and along the slopes of Mount Canobas. They are also developed in the New South Wales highlands, to the south-east of Goulburn. Some of the best-known exposures are in the ranges which rise above the western plains, such as the Rankin Range on the Darling and the Kokopara Range to the north of the Murrumbidgee. The Devonian rocks at Yalwal are sharply folded and are associated with a series of rhyolites and basic lavas. The lower part of this series is probably Lower Devonian; and it is covered by shales and volcanic rocks belonging to the Upper Devonian. In the extreme south-east of New South Wales, at the head of the Genoa river, are sandstones with *Archaeopteris howittii*, which are an extension of the Lower Devonian beds of Victoria; while farther to the east, at Eden and Twofold Bay, are Upper Devonian sandstones.

The Devonian system is separated from the Carboniferous by an interval during which there were powerful earth movements; they produced a lofty mountain chain, running north and south across New South Wales. The highlands are the worn down stumps of this mountain line. In Lower Carboniferous times these mountains were snow-capped, and the valleys on their flanks were occupied by glaciers.

The Lower Carboniferous beds are represented by conglomerates and sandstones with some shales and limestones. The sandstones are characterized by *Lepidodendron (Bergeria) australe*. It is associated with beds of lava and volcanic ash, some of which contain copper ores. Granites and granodiorites were intruded at this period into the older rocks and formed the adjacent Devonian beds into slates and quartzites, and altered the adjacent Devonian beds into shales and sandstones, and formed gold-quartz veins, which have been worked in the Devonian rocks at Yalwal. The Lower Carboniferous rocks also occur in the Blue Mountains, along the Cox river and Capertree river; and a northern continuation occurs along the western slope of the New England tableland, from the Macintyre river to the Queensland border.

The Upper Carboniferous rocks are most important from their rich seams of coal. They occupy from 24,000 to 28,000 sq. m., which are best exposed in the Hunter river and around Newcastle.



**NEW SOUTH WALES**

Scale, 1:6,000,000

English Miles



State Capital

Railroads

**Environ of SYDNEY**

Scale, 1:2,000,000

English Miles



Farther south they ~~occur~~ beneath the Mesozoic sandstones, from which they again rise along the coast round Lake Illawarra and near the mouth of the Shoalhaven river. The Coal Measures have been reached under Sydney, by a deep bore at Balmain, which pierced a seam of coal 10 ft. thick, at the depth of 2917 ft. The Coal Measures are classified by Professor T. W. David as follows:—

1. Upper or Newcastle Coal Measures, containing an aggregate of about 100 ft. of coal	1,150
2. Dempsey Series; freshwater beds, containing no productive coal. This series thins out completely in certain directions	2,000
3. Middle, or Tomago, or East Maitland Coal Measures, containing an aggregate of about 10 ft. of coal	570
4. Upper Marine Series; specially characterized by the predominance of <i>Productus brachyterus</i>	5,000
5. Lower or Greta Coal Measures, containing an aggregate of about 20 ft. of coal	130
6. Lower Marine Series; specially characterized by the predominance of <i>Eurydesma cordata</i>	4,800
	13,650

Geologically, perhaps, the most interesting rocks in the Carboniferous are the glacial conglomerates, containing ice-scratched, erratic boulders. Some of the boulders are encrusted by marine organisms and must have been dropped by icebergs in the sea. The northern limit of the glacial beds is in dispute; they have been described as far north as Ashford. The Carboniferous beds contain numerous sheets and flows of basalt and andesite. A syenite mass of this age occurs at Mittagong; and leucite has been discovered in Carboniferous basalts by David.

The Mesozoic rocks of New South Wales begin with the Narrabeen Shales; they are covered by the Hawkesbury Sandstones, which are well exposed around Sydney; and they in turn are covered by the Wianamatta Shales. The Triassic age of the Hawkesbury Sandstone is supported by the evidence of the fossil fish; though, according to Dr Smith Woodward, they may perhaps be Rhaetic. But the fossil plants of which the chief are *Taeniopteris daintreei* and *Thinnfeldia odontopteroides* are regarded by Seward as Lower Jurassic. At Talbragar there is a bed containing Jurassic fish, which rests in an erosion hollow in the Hawkesbury Sandstones. The Talbragar beds, then, may be representative of the Jurassic; and the underlying Hawkesbury Sandstone may be Upper Triassic. The Cretaceous system is widely developed in the western part of the state, where it is represented by two divisions. The Rolling Downs formation is regarded as Lower Cretaceous. It consists of a thick series of shales containing marine fossils. It is covered in places by tablelands and ridges of the higher Sandstones, the remnants of a sheet which doubtless once covered the whole of the Western Plains. The chief economic product of the Desert Sandstone is opal, which occurs in it at White Cliffs and Wilcannia. The opal beds contain Cretaceous fossils such as *Chimoliosaurus*. An occurrence of Upper Cretaceous beds occurs in the coastal district at Nimbin on the Richmond river. The Cainozoic rocks are best developed in the western districts, as the silts of the Darling and Murray plains. They include some Miocene, or perhaps Oligocene marine sands, formed in the northern part of an inland sea, which occupied the basin of the Lower Murray. The most significant point in the distribution of the marine Cainozoic rocks in New South Wales is their complete absence from the coastal districts; this fact indicates that while the Middle Cainozoic marine beds of Victoria and New Guinea were being deposited, Australia extended far eastward into the Tasman Sea. The Cainozoic series of New South Wales contains many interesting volcanic rocks, including leucite-basalts, nepheline-basalts and sodalite-basalts. In some localities of this neck at Inverell, there are eclogite boulders, containing diamonds *in situ*; and it is doubtless from these basic volcanic necks that the diamonds of the New England tableland have been derived. The volcanic rocks occur on the tableland of New South Wales, and contribute much to the fertility of their soils.

The most important mineral in New South Wales is coal, of which the state has probably a larger available supply than any other country in the southern hemisphere. The coal-beds occupy 24,000 sq. m. The coal is present in such vast amount as to afford the possibility of very economical working of the abundant iron ores of Australia. Kerosene shale occurs in the Blue Mountains to the west of Sydney, in the Upper Carboniferous rocks. Gold is widely distributed through the highlands. It was first recorded by James McBrien in 1823, as occurring in grains in the sands of the Fin river, between Rydal and Bathurst; and though further discoveries were made, they were kept secret as far as possible. The first discovery of gold in mining quantities was made by Hargraves in 1851, at the junction of Lewis Ponds and Summerhill Creek, in what was called the Ophir diggings, near Bathurst. The gold mines are very numerous and widely scattered, but individually they are mostly small and of no great depth. The total value of the gold raised since 1850 is over £50,000,000. The output of alluvial gold is now increased by the employment of dredges. The gold-quartz veins are mainly in the Ordovician and Silurian rocks; but some also occur in the Devonian,

and there are impregnations of gold in tufas of Devonian age. Deep leads beneath the basalts occur at Kiandra.

The silver-lead mines of New South Wales are famous owing to the importance of Broken Hill. The mines there occur in gneiss and schists, which are probably of Archean age; the lode has in places been worked for a width of over 200 ft. The zinc ores associated with the silver-lead long lay unutilized, as the problem of their separation from the associated rhodonite has only recently been overcome. Tin is worked in the rivers of the New England tableland as at Vegetable Creek. The chief copper field is at Cobarr in the north-western plains. Bismuth, platinum, molybdenum and antimony are obtained in small quantities.

The geology of New South Wales has been described in the Monographs, Memoirs and Records of the Geological Survey, which in the fullest and highest scientific character form the most valuable contribution to Australasian geology. Pittman's map of the state in two sheets, on the scale of 16 m. to the inch, was issued by the Survey in 1893. The economic geology has been admirably summarized in a work by E. F. Pittman, *The Mineral Resources of New South Wales* (1901). Numerous geological memoirs have appeared in the *Rep. Austral. Assoc. for the Advancement of Science*, the *Journ. R. Soc. N.S. Wales* and the *Proc. of the Linnean Soc. N.S. Wales*. A systematic account of the minerals has been published by A. Livesidge, *The Minerals of New South Wales* (1888), and to him is due a valuable chemical study of the meteorites and gold nuggets. Contributions on the palaeontology of New South Wales are contained in the *Rec. Austral. Museum*, Sydney. A bibliography of the economic geography has been issued by W. S. Dun, *Rec. Geol. Surv. N.S. Wales*, vol. vi., 1899, and of the Cretaceous geology, also by W. S. Dun, in *Journ. Proc. Royal Soc. N.S. Wales*, 1903, vol. xxxv, pp. 149-153. (J. G.)

**Artesian Waters.**—Before actual boring proved that the wells were well founded, it had long been scientifically demonstrated that water would probably be obtained in the Cretaceous formation which underlies the whole of the north-west of New South Wales; and it is probable that the artesian water-bearing basin extends much farther south than was previously supposed. It may, indeed, be yet found to extend approximately along the course of the Lower Darling, where water is also obtained in other than the Cretaceous rocks. This is shown by palaeontological evidence; and some of the most successful bores, such as those at Coonamble, Moree, Gil Gil and Euroka, have pierced rocks of Triassic age, corresponding with the Ipswich Coal Measures.

**Population.**—The population on the 1st of July 1906 was 1,504,700, viz. 799,260 males and 705,440 females. The total includes 105,000 Chinese and 7500 aborigines and half-castes. Since 1860 New South Wales had added more largely to its population than any of the other Australian states. In 1860 the population was 348,546; in 1890 the number was 1,121,860. From 1890 to 1901 the population increased 238,083, or at the rate of 21.2%. By far the largest part of the increase is due to excess of births over deaths, for out of the increase of over 1,000,000 since 1860, only 350,000 was due to immigration. In 1905 there were 39,572 births and 14,980 deaths; these figures are equal to 26.78 and 10.13 per thousand respectively. The birth-rate has fallen very much, especially since 1899. In 1861-1865 it was 42.71 per 1000; in 1896-1899 it was 27.92, and in 1906 it had fallen still further to 26.78. The marriage rate for 1905 was 7.40 per thousand, and the persons married 14.80 per thousand. The mean for 20 years was 7.30. The chief cities are Sydney and suburbs, population in 1906, 535,000; Newcastle and suburbs, 56,000; Broken Hill, 30,000; in 1901, Parramatta, 12,568; Goulburn, 10,610; and Maitland (East and West), 10,085. There are nine other towns with between 5000 and 10,000 inhabitants each.

**Religion.**—The proportions of the leading denominations in 1901 were:—Church of England, 46.6%; Roman Catholic, 26.0; Presbyterian, 9.9; Wesleyan and other Methodists, 10.3; Congregationalist; Baptist, 1.2; Jews, 0.3; and 3.7 in Sydney is the seat of Anglican and Roman Catholic archbishoprics; the Anglican Archbishop is also primate of Australia and Tasmania.

**Education.**—The state has in its employ 3135 male and 2424 female teachers, and maintains 2901 schools. The law requires that all children over six years and under fourteen years shall attend school, and in 1904, 220,000 children of these ages, as well as 39,000 others below or beyond the school ages, were receiving instruction, making a total of 259,000. Of this number 27,000 were in state schools and 48,000 in private schools. The majority of the private schools are controlled by one or other of the religious bodies. The Roman Catholic Church has 361 schools, with 1835 teachers and an attendance of 33,000 pupils. The total expenditure of the state on public instruction, science and art during the year ended 30th June 1906 was £911,000. During the calendar year 1906 a sum of £840,000 was expended on primary instruction. The fees from pupils

amounted to £82,000, making the actual cost of primary instruction £758,000. There are a university and a technical college in Sydney.

**Finance.**—The revenue of the state is derived from four main sources, viz. taxation; sale and lease of lands; earnings of railways, tramways and other services; and share of surplus revenue returned by the commonwealth. During 1906 the income derived under each of these heads was: from taxation £1,297,776; from lands £1,729,887; from railways and other services £5,856,826; from commonwealth £2,742,770; these with miscellaneous collections to the amount of £655,823 made up a total revenue of £12,283,082. The direct taxation is represented by a tax of one penny in the pound on the unimproved value of land, sixpence in the pound on the annual income derived in the state from all sources, except the use and occupation of land and improvements thereon. There are also various stamp duties. The land revenue is derived partly from the alienation of the public estate, either absolutely or under conditions, but mainly from the occupation of the public lands. There is also a small revenue from mining lands, timber licences, &c. The state still holds 146 million acres out of a total of 196 million acres, having alienated about 50 million acres. The principal heads of expenditure were: interest and charges on public debt, £3,291,059; public instruction, £911,177; working expenses of railways and tramways, £2,954,777; other services working expenses, £208,242; other services, £3,990,726. The public debt in 1906 was £85,641,734, equal to 56s. 11s. per inhabitant; the great proportion of this debt has been incurred for works that are revenue producing, only about £11,000,000 was not so expended. Of the total debt in 1903 about £66,000,000 was held in London. The net return from public works in excess of expenditure in 1906 amounted to nearly 31% on the whole public debt, and the interest paid averages 3-6%.

**Administration.**—The political constitution of New South Wales is that of a self-governing British colony, and rests on the provisions of the Constitution Act. The governor is appointed by the crown, the term of office being generally for five years, and the salary £5,000. The governor is the official medium of communication between the colonial government and the secretary for the colonies, but at the same time the colony maintains its own agent-general in London, who not only sees to all its commercial business but communicates with the colonial office. The powers of the state parliament have been since 1901 restricted by the transfer of certain powers to the commonwealth of Australia. In the legislative assembly there are 90 members. The principle adopted in distributing the representation is that of equal electoral districts, modified in practice by a preference given to the distant and rural constituencies at the cost of the metropolitan electorates. The suffrage qualification is a residence of twelve months and the attainment of the age of 21 years. Women are entitled to the franchise: there are the usual restrictions in regard to the pauper and criminal classes. An elector has only one vote, which is attached to the district in which he resides. Members of the Legislative Assembly are allowed a salary of £300 a year. There were in 1906 about 700,000 electors. Each electoral district returns one member. The Legislative Council consists of persons nominated for life by the governor, acting on the advice of the Executive Council; the number of members is not fixed by law but in 1906 it was 55. Parliaments are triennial. Local government was extended in 1905 and 1906 to the whole state, excepting the sparsely populated western division; formerly it was confined to an area of about 2800 sq. m. There are altogether about 55,000 m. of road communications, but not more than 15,000 m. are properly formed. The various local bodies are municipalities or shires, the former is the term applied to closely peopled areas of small extent endowed with complete local government, and the latter is the designation of the more extensive districts, thinly peopled, to which a less complete system of local government has been granted.

**Federal Capital.**—In 1908 the Seat of Government Act provided that the federal territory and capital of Australia should be in the Yass-Canberra district of New South Wales, and that the territory should have an area of not less than 900 sq. m. and easy access to the sea. In 1909 a Board appointed to consider the several possible sites within this district reported in favour of Canberra, on the Molonglo river, near Queanbeyan, as the site for the new city, and the basins of the Molonglo, Queanbeyan and Cotter rivers were indicated as suitable to form the federal territory. Jervis Bay was recommended as offering a site for a

port for the territory. Bills were passed in 1909 by the legislative assembly of New South Wales and by the federal parliament, transferring this territory to the federation.

**Agriculture.**—New South Wales might be described as essentially a pastoral country, and the cultivation of the soil has always been secondary to stock-raising. But the predominance of the pastoral industry is not by any means so marked as it was even as late as the last decade of the 19th century. The want of progress in agriculture was not to be ascribed to defects of climate or soil, but chiefly to the great distance of Australia from the markets of the world. This difficulty has, for the most part, been removed by the establishment of numerous important lines of steamers trading between Australia and Europe, and recent years have therefore seen considerable expansion in all forms of agriculture.

In 1882 the area of land under cultivation was 733,582 acres, which is slightly less than 1 acre per inhabitant. In 1900 the total area under cultivation was 2,439,639 acres, and in 1906 it had risen to 2,838,081 acres, which is a little short of 2 acres per inhabitant.

The area devoted to each of the principal crops was as follows:—

	Acres.
Wheat . . . . .	1,939,400
Maize . . . . .	189,000
Oats . . . . .	38,500
Sugar Cane . . . . .	21,500
Hay . . . . .	438,000
Vines . . . . .	8,100

The average yield per acre of crops may be set down as follows:—

	Bushels.
Wheat . . . . .	10-5
Maize . . . . .	30
Oats . . . . .	23
Sugar Cane . . . . .	20 tons, cane
Hay . . . . .	1 ton
Wine . . . . .	185 gallons

The total value of production in the year 1906 may be set down at £6,543,000, which works out at £2. 6s. 1d. per acre.

Although the coastal districts are still important, as the crops yielding the largest returns per acre are grown there, as regards the total area under crop these districts are of much less importance compared with the whole state than formerly.

The area under crop on the coast districts is about 320,000 acres; on the tablelands 375,000 acres; on the western slopes, 1,100,000 acres; the Riverina district, 750,000 acres; the western plains, chiefly in the central portion, 270,000 acres; and less than 20,000 acres in the western division, which comprises nearly half the total area of the state. The soil in that part of the country is, for the most part, suitable for cultivation, and there are large areas of rich land, but the rainfall is too light and irregular for the purpose of agriculture.

There were 76,000 occupiers of rural holdings in 1905, and the area occupied by them, exclusive of lands leased from the state, is 48,081,000 acres. The great majority, 80% in 1905, of occupiers are freeholders; the practice of renting farm lands is not followed to any considerable extent, except in the dairying lands on the coast district. New South Wales took up its position amongst wheat-exporting countries in 1900; the bulk of the grain exported goes to the United Kingdom. Hay crops and maize rank next in importance to wheat. The cultivation of fruit is receiving increased attention, but the growing of sugar cane and tobacco and the production of wine, until recently so promising, are, if not declining, at least stationary, in spite of the suitability of the soil of many districts for these crops.

**Grazing and Dairying.**—The grazing industry still holds a chief place amongst the productive industries of the state. In 1906 the number of horses was 507,000; of sheep, 40,000,000; of cattle, 2,340,000; and swine, 311,000. There were considerable losses of sheep in 1902 owing to the drought of that year, but the flocks in 1906 were of better quality than at any previous period and little short of the number of 1898. The vast majority of the sheep are of the merino breed, but there are about a million long-wooled sheep and between two and three million cross-bred. Dairying made very great strides in the ten years preceding 1906, and ranks as one of the great industries of the state. There were 644,000 dairy cows in 1906, and the numbers are increasing year by year. The production of wool was 300,000,000 lb, as in the grease; tallow, 493,000 cwt.; butter, 500,000 cwt.; cheese, 42,000 cwt.; and bacon and hams, 110,000 cwt.

**Mining.**—The mining industry has made great strides. In 1905 there were about 38,000 men engaged in the various mines, besides 3300 employed in smelting. Of these, 10,700 were employed in gold-mining; in coal-mining there were 14,100; silver, 7100; tin, 2750, and copper, 1850. The value of mining machinery may be approximately set down at £2,900,000. The following summary shows the value of the various minerals won in 1905. It is impossible to separate the values of silver and lead contained in the ore obtained at Broken Hill; the two metals are therefore shown together.

Minerals.	Quantity.	Value.
<b>Metallic—</b>		
Gold . . . . . oz. fine	274,267	£1,165,013
Silver . . . . .	417,520	52,198
Silver, lead and ore . . . . . ton	441,447	2,441,856
Lead, pig, &c. . . . .	210	2,657
Zinc spelter and concentrates . . . . .	103,532	221,155
Tin ingots and ore . . . . .	1,957	226,110
Copper ingots and ore . . . . .	8,592	527,403
Antimony and ore . . . . .	388	5,221
Bismuth . . . . .	55	20,793
Wolfram . . . . .	86	7,361
Scheelite . . . . .	138	10,122
Polymdenite . . . . .	19	2,507
Platinum . . . . . oz.	398	825
<b>Non-metallic—</b>		
Coal . . . . . ton	6,632,138	2,003,461
Coke . . . . .	162,961	100,306
Kerosene shale . . . . .	38,226	21,247
Alunite . . . . .	2,702	6,750
Limestone flux . . . . .	14,941	9,519
Ironstone flux . . . . .	6,801	4,525
Marble . . . . .		2,420
Diamonds . . . . . carat	6,354	3,745
Opal . . . . .		59,000
Sundry minerals . . . . .		2,919
<b>Total</b> . . . . .		<b>£6,897,081</b>

The value of gold won varies from year to year, but from 1894 to 1906 in only two years did it fall below £1,000,000. About one-fourth of the gold won is alluvial. The yield of gold from quartz mines was in 1904 11 dw. 14 grs. per ton, which was somewhat below the average for the previous ten years. The Broken Hill silver lode is the largest as yet discovered; it varies in width from 10 ft. to 200 ft., and may be traced for several miles. The Broken Hill Proprietary Company owns the principal mine, and at Port Pirie in the neighbouring colony of South Australia erected a complete smelting plant; the problem of the recovery of the zinc contents of the ore having been satisfactorily solved, the company made extensive additions to the plant already erected, and in 1906 the manufacture of spelter was undertaken. From the commencement of mining operations on a large scale in 1885 to the end of 1905 the value of silver and lead ore won was £40,000,000. The production of tin rapidly declined after 1881, when the value of ore raised was £569,000; the production varies both with the price and the occurrence of rain, but the principal cause of the decreased production was the exhaustion of the shallow deposits of stream tin, from which most of the ore was obtained. The principal deposits of copper are in the central parts between the Macquarie, Bogan and Darling rivers. The copper lodes of New South Wales contain ores of a much higher grade than those of many well-known mines worked at a profit in other parts of the world, and, with a fair price for copper, the production largely increases. Iron is widely diffused, principally in the form of magnetite, brown haematite, limonite and bog iron. Coal mining is carried on in three districts. In the northern or Hunter river district there were 53 collieries, employing 10,500 men, and the quantity of coal raised was in 1904 about 4,100,000 tons; in the southern district there were fifteen collieries, employing 3100 men and raising 1,600,000 tons of coal. The western or mountain collieries were seventeen in number, employing 5400 men and raising about 418,000 tons. About 52% of the coal obtained is exported. Kerosene shale (torbanite) is abundant and is systematically worked.

**Manufacturing.**—There are a large and rapidly increasing number of manufactories, but in 1905 only about 250 employed more than 50 hands. The following gives a statement of factory employment for eleven years:—

Year.	No. of Establishments.	Hands Employed.	Value of Plant and Machinery.
1895	2723	48,030	£2,255,000
1900	3077	60,779	5,708,000
1905	3700	72,175	7,920,000

About 5.3% of the males and 10.6% of the females employed are under sixteen years; the total number of male employees in 1905 was 56,117, and of females, 16,058. About two-thirds of the hands are employed in Sydney and the adjacent district. The total value of the articles produced in manufactories, and the increased value of materials after undergoing treatment, was £30,028,000 in 1905, of which £17,500,000 represented value of materials used and £600,000 of value of fuel; the total wages paid was £5,200,000.

**Commerce.**—During 1905, 2725 vessels entered New South Wales ports from places outside the state; their tonnage was 4,697,500;

the value of goods imported was £29,424,008; and the value of exports was £36,757,002. The average value of imports per inhabitant was £20 and of exports £24, 17s. The bulk of the trade is carried on with the other Australian states; in 1905 the value of such trade was, imports, £14,938,885, and exports, £12,263,472; the British trade is also considerable, the imports direct from Great Britain being valued at £8,602,288 and the exports £10,222,422. With all British countries the trade was, imports, £25,989,399, and exports, £25,994,563. New South Wales maintains a large trade with foreign countries aggregating £3,434,609 imports and £10,762,439 exports. France, Germany, Belgium and the United States are the principal foreign countries with which the state trades.

Wool is the staple export, and represents, in most years, one-third the value of the exports. Gold coin and bullion form one of the principal items in the export list, but only a small portion of the export is of local production, the balance being Queensland and New Zealand gold sent to Sydney for coinage. The course of trade from 1880 to 1905 was as follows:—

Year.	Imports.	Exports.
1880	£14,176,063	£15,682,802
1885	23,737,461	16,750,107
1890	22,615,004	22,045,937
1895	15,992,415	21,934,785
1900	27,561,071	28,164,516
1905	29,424,008	36,757,002

The principal articles of export in 1905 were: Wool, £13,446,260; gold, £3,053,331; silver and concentrates, £2,407,142; lead, £1,072,858; butter, £817,820; coal, £1,565,602; copper, £1,280,559; breadstuffs, £1,345,589; leather and skins, £1,559,033; meats, £761,235; tallow, £404,330; timber, £353,265; tin, £466,049.

**Banking.**—The banks of issue number thirteen; their paid-up capital amounts to £13,918,000 and the capital and reserves to £19,319,000; but of this sum only about £9,000,000 is used in the state. On the 30th of June 1906 the coin and bullion in reserve amounted to £8,102,000 and the note circulation to £1,462,000. The banks had on deposit £23,325,730 bearing interest and £15,773,883 not bearing interest, representing a total of £39,100,000. The savings banks had on their books at the close of 1905 about 355,714 depositors, with £13,500,000 to their credit. This represents £9, 1s. 6d. per inhabitant. The total deposits in all banks therefore amounted to £52,600,000. The progress from 1860 to 1905 was as follows:—

Year.	Amount on Deposit.	Average per Inhabitant.
		£. s. d.
1860	£5,721,208	16 8 3
1870	7,044,464	14 2 6
1880	19,958,880	26 13 8
1890	43,390,141	38 13 6
1900	43,135,000	31 17 0
1905	52,600,000	34 17 6

**Postal and Telegraph Service.**—The postal business of 1905 was represented by the carriage of 102,292,888 letters and postcards, 44,599,104 newspapers and 23,077,904 parcels and books; the telegrams despatched numbered 3,837,962. To transact the postal business of the country, mail conveyances travelled 12,000,000 mi. The income of the postal and telegraph department in 1905 was £1,065,618 and the expenditure £933,121, but there were some items of expenditure not included in the sum named, such as interest charges, &c., and cost of new buildings. The administration of the post office is under the commonwealth government.

**Railways.**—The railways are almost entirely in the hands of the state, for out of 3471 m. open in 1906 the state owned 3390 m. The capital expended on the state lines open for traffic was £43,626,000, of which sum £7,400,000 was expended on rolling stock and equipment and £36,226,000 on construction of roads, stations and permanent ways. The net earnings amounted in 1906 to £1,920,407, which represents a return of 4.41% upon the capital invested. The state pays, on an average, 3.69% for the money borrowed to construct the lines, and there is therefore a considerable surplus to the advantage of the revenue. The year 1906 was, however, a very excellent one as regards railway working, the operations of the ten previous years showing an average loss of about a quarter of 1%.

HISTORY

New South Wales was discovered by Captain Cook on board the "Endeavour," on 20th April 1770. After he had observed the transit of Venus at Tahiti, he circumnavigated New Zealand and went in search of the eastern coast of the great continent whose western shores had long been known to the Dutch. He sighted the Australian coast at

Gippsland, Victoria, near Cape Everard, which he named Point Hicks, and sailed along the east coast of Australia as far north as Botany Bay, where he landed, and claimed possession of the continent on behalf of King George III. He then continued his voyage along the east coast of Australia, and returned to England by way of Torres Strait and the Indian Ocean. The favourable reports made by Captain Cook of the country around Botany Bay induced the British government to found a penal settlement on the south-eastern part of what was then known as New Holland. An expedition, consisting of H.M.S. "Sirius" of 20 guns, the armed trader "Supply," three store-ships and six transports, left England on 17th May 1787, and after touching at Tenerife, Rio de Janeiro, and the Cape of Good Hope, arrived at Botany Bay on the 20th of January 1788, under the command of Captain Arthur Phillip, R.N., with Captain John Hunter, R.N., as second. The persons on board the fleet included 564 male and 192 female convicts, and a detachment of marines, consisting of Major Ross, commandant, 16 officers, 24 non-commissioned officers, an adjutant and quartermaster, 160 privates and 40 women. There were in addition five medical men and a few mechanics. The live stock consisted of one bull and four cows, a stallion and three mares, some sheep, goats, pigs and a large number of fowls. The expedition was well provided with seeds of all descriptions.

The shores of Botany Bay were found to be unsuitable for residence or cultivation, and Captain Phillip transferred the people under his command to Port Jackson, half a dozen miles away, near the site of the present city of Sydney. For some years the history of the infant settlement was that of a large gaol; the attempts made to till the soil at Farm Cove near Sydney and near Parramatta were only partially successful, and upon several occasions the residents of the encampment suffered much privation. But by degrees the difficulties inseparable from the foundation of a remote colony were surmounted, several additional convict-ships landed their living freight on the shores of Port Jackson, and in 1793 an emigrant-ship arrived with free settlers, who were furnished with provisions and presented with free grants of land. By the end of the 18th century the inhabitants of Sydney and its neighbourhood numbered 5000. Immediately after the arrival of the first fleet, surveys of the adjacent coast were made; the existence of a strait between Australia and Tasmania was discovered by Surgeon Bass; and before the retirement of Governor King in 1806 Australia had been circumnavigated and the principal features of its coast-line accurately surveyed by Captain Flinders, R.N. The explorations landward were, however, not so successful, and for many years the Blue Mountains, which rise a few miles back from Sydney, formed an impenetrable barrier to the progress of colonization. Penal establishments were formed at Newcastle in New South Wales, at Hobart and Launceston in Tasmania, and an unsuccessful attempt was made to colonize Port Phillip. The most noteworthy incident in the first decade of the 19th century was the forcible deportation by the officers of the New South Wales Corps, a regiment raised in England for service in the colony, of the governor, Captain Bligh, R.N., the naval officer identified with the mutiny of the "Bounty." For some time the government was administered by the senior officer of the New South Wales Corps, but in 1809 he was succeeded by Captain Macquarie, who retained the governorship for eleven years.

During the régime of this able administrator New South Wales was transformed from a penal settlement to a colony. Before the arrival of Macquarie schools and churches had been erected, a newspaper, the *Sydney Gazette and New South Wales Advertiser*, had been started, and attempts had been made to acclimatize the drama.

But he was the first governor to open up the country. He constructed permanent buildings at Sydney and Parramatta, formed roads and built bridges in the districts along the coast, and commenced a track across the Blue Mountains, which had been crossed in 1813 by Wentworth and others, thus opening up the rich interior to the inhabitants of Sydney. It was during

Captain Macquarie's administration that the first banking institution, the Bank of New South Wales, was founded. The final fall of Napoleon in 1815 gave the people of the United Kingdom leisure to think about their possessions at the Antipodes; and in 1817 free settlers commenced to arrive in considerable numbers, attracted by the success of Captain John M'Arthur, an officer in the New South Wales Regiment, who had demonstrated that the soil, grass and climate were well adapted for the growth of merino wool. But although the free settlers prospered, and were enabled to purchase land on very easy terms, they were dissatisfied with the administration of justice, which was in the hands of a judge-advocate assisted by military officers, and with the absence of a free press and representative institutions. They also demanded permission to occupy the vast plains of the interior, without having to obtain by purchase or by grant the fee-simple of the lands upon which their sheep and cattle grazed. These demands were urged during the governorships of Sir Thomas Brisbane and General Darling; but they were not finally conceded, together with perfect religious equality, until the régime of Sir Richard Bourke, which lasted from 1831 to 1837. At the latter date the population had increased to 76,793, of whom 25,254 males and 2557 females were or had been convicts. Settlement had progressed at a rapid rate. Parramatta, Richmond and Windsor had indeed been founded within the first decade of the colony's existence; Newcastle, Maitland and Morpeth, near the coast to the north of Sydney, had been begun during the earlier years of the 19th century; but the towns of the interior, Goulburn, Bathurst and others, were not commenced till about 1835, in which year the site of Melbourne was first occupied by Batman and Fawkner. The explorations which followed the passage of the Blue Mountains opened up a large portion of south-eastern Australia. Van Diemen's Land was declared a separate colony in 1825, West Australia in 1829, South Australia in 1836 and New Zealand in 1839; so that before 1840 the original area of New South Wales, which at first included the mainland of Australia and the islands in the South Pacific, had been greatly reduced. In 1840 the press was free in every part of Australia, trial by jury had been introduced, and every colony possessed a legislature, although in none of them except New South Wales had the principle of representation been introduced, and in that colony only to a very limited extent. The policy of granting land without payment, originally in force in New South Wales, had been abandoned in favour of sales of the public lands by auction at the upset price of twenty shillings per acre; and the system of squatting licences, under which colonists were allowed to occupy the waste lands on payment of a small annual licence, had been conceded. In 1851, when separate autonomy was granted to Victoria, New South Wales had a population of 187,243, the annual imports were £2,078,338, the exports £2,309,580, the revenue was £575,794, and the colony contained 132,437 horses, 1,738,965 cattle and 13,059,324 sheep.

Gold was discovered at Summerhill Creek, near Bathurst, in February 1851, by Edward Hammond Hargraves; and at the end of June the first shipment, valued at £3,500, left Sydney. This discovery made an important change in the position of the colony, and transportation, which had been discontinued during the previous year, was finally abolished. The first mail steamer arrived in August 1852, and in 1853 a branch of the Royal Mint was established at Sydney. The New Constitution Bill, passed during the same year by the local legislature, provided for two deliberative chambers, the assembly to be elected and the council nominated, and for the responsibility of the executive to the legislature. The Sydney University, founded in 1850, was enlarged in 1854, and the first railway in New South Wales, from Sydney to Parramatta, commenced in 1850, was opened in 1855. In the same year the Imperial parliament passed the New Constitution Act; and in June 1856 the first responsible government in Australia was formed, during the governorship of Sir William Denison, by Mr Stuart Alexander Donaldson.

1831 to  
1851.

Penal  
settlement  
régime.

Captain  
Mac-  
quarie's  
governor-  
ship.

Responsible  
govern-  
ment.  
1856.

The first administration lasted only for a few weeks, and it was some years before constitutional government worked smoothly. The powers of the new parliament were utilized for extending representative institutions. Vote by ballot was introduced; the number of members in the assembly was increased to 80, and the franchise was granted to every adult male after six months' residence in any electoral area. Meanwhile the material progress of the colony was unchecked. A census taken at the end of 1857 showed that the population of Sydney was, including the suburbs, 81,327. Telegraphic communication was established between Sydney, Melbourne, Adelaide and Tasmania in 1859; and during the same year the Moreton Bay district was separated from New South Wales and was constituted the colony of Queensland.

During the regime of Sir John Young, afterwards Lord Lisgar, who succeeded Sir William Denison in 1861, several important events occurred. The land policy of previous governments was entirely revised, and the Land Bill, framed by Sir John Robertson, introduced the principle of deferred payments for the purchase of crown lands, and made residence and cultivation, rather than a sufficient price, the object to be sought by the crown in alienating the public estate. This measure, passed with great difficulty and by bringing considerable pressure to bear upon the nominated council, was the outcome of a lengthened agitation throughout the Australian colonies, and was followed by similar legislation in all of them. It was during the governorship of Sir John Young that the distinction between the descendants of convicts and the descendants of free settlers, hitherto maintained with great strictness, was finally abandoned. In 1862 the agitation against the Chinese assumed importance, and the attitude of the miners at Lambing Flat was so threatening that a large force, military and police, was despatched to that goldfield in order to protect the Chinamen from ill-treatment by the miners. At this time, the only drawback to the general progress and prosperity of the country was the recrudescence of bushranging, or robbery under arms, in the country districts. This crime, originally confined to runaway convicts, was now committed by young men born in the colony, familiar with its mountains and forests, who were good horsemen and excellent shots. It was not until a large number of lives had been sacrificed, and many bushrangers brought to the scaffold, that the offence was thoroughly stamped out in New South Wales, only to reappear some years afterwards in Victoria under somewhat similar conditions.

The earl of Belmore became governor in 1868, and it was during his first year of office that H.R.H. the duke of Edinburgh visited the colony in command of the "Galatea." An attempt made upon his life, during a picnic at Clontarf, caused great excitement throughout Australia, and his assailant, a man named O'Farrell, was hanged. A measure which virtually made primary education free, compulsory and unsectarian came into operation. A census taken in 1871 showed that the population was 503,981; the revenue, £2,908,155; the expenditure, £3,006,576; the imports, £9,600,508; and the exports, £11,245,032. Sir Hercules Robinson, afterwards Lord Rosmead, was sworn in as governor in 1872. During his rule, which lasted till 1879, the Fiji Islands were annexed; telegraphic communication with England and mail communication with the United States were established; and the long series of political struggles, which prevented any administration from remaining in office long enough to develop its policy, was brought to an end by a coalition between Sir Henry Parkes and Sir John Robertson. Lord Augustus Loftus became governor in 1879, in time to inaugurate the first International Exhibition ever held in Australia. The census taken during the following year gave the population of the colony as 751,468, of whom 411,149 were males and 340,319 females. The railway to Melbourne was completed in 1880; and in 1883 valuable deposits of silver were discovered at Broken Hill. In 1885 the Hon. W. B. Dalley, who was acting Premier during the absence through ill-health of Sir Alexander Stuart, made to the British government the offer

of a contingent of the armed forces of New South Wales to aid the Imperial troops in the Sudan. The offer was accepted; the contingent left Sydney in March 1885, on board the "Iberia" and "Australasian," and for the first time a British colony sent its armed forces outside its own boundaries to fight on behalf of the mother-country. In July of the same year Dr Moran, the Roman Catholic archbishop of Sydney, became the first Australasian cardinal. Lord Carrington, who was appointed governor in 1888, opened the railway to Queensland, and during the same year the centenary of the colony was celebrated. The agitation against the Chinese, always more or less existent, became intense, and the government forcibly prevented the Chinese passengers of four ships from landing, and passed laws which practically prohibit the immigration of Chinese.

In 1889 the premier, Sir Henry Parkes, gave in his adhesion to the movement for Australasian federation, and New South Wales was represented at the first conference held at Melbourne in the beginning of 1890. Lord Jersey assumed office on the 15th of January 1891, and a few weeks afterwards the conference to consider the question of federating the Australian colonies was held at Sydney, and the great strike, which at one time had threatened to paralyse the trade of the colony, came to an end. A board of arbitration and conciliation to hear and determine labour questions and disputes was formed, and by later legislation its powers have been strengthened. (For the labour legislation of the state, see AUSTRALIA.) A census taken on the 5th of April 1891 showed that the population was 1,134,207, of whom the aborigines numbered 7705 and the Chinese 12,781. In 1893 a financial crisis resulted in the suspension of ten banks; but with two exceptions they were reconstructed, and by the following year the effects of the depression had passed away. Federation was not so popular in New South Wales as in the neighbouring colonies, and no progress was made between 1891 and 1894, although Sir Henry Parkes, who was at that time in opposition, brought the question before the legislature. The Rt. Hon. Sir William Duff, who followed Lord Jersey as governor, died at Sydney in 1895, and was succeeded by Lord Hampden. In 1896 a conference of Australian premiers was held at Sydney to consider the question of federation. The then Premier, Mr Reid, was rather lukewarm, as he considered that the free-trade policy of New South Wales would be overridden by its protectionist neighbours and its metropolitan position interfered with. But his hand was to a great extent forced by a People's Federation Convention held at Bathurst, and in the early portion of 1897 delegates from New South Wales met those from all the other colonies, except Queensland, at Adelaide, and drafted the constitution, which with some few modifications eventually became law. The visit of the Australian premiers to England on the occasion of Queen Victoria's Diamond Jubilee gave an additional impetus to federation, and in September 1897 the convention reassembled in Sydney and discussed the modifications in the constitution which had been suggested in the local parliaments. In January 1898 the bill was finally agreed to and submitted to a popular referendum of the inhabitants of each colony. Those of Victoria, South Australia and Tasmania agreed to the measure; but the majority in New South Wales, 5458, was not sufficient to carry the bill. The local parliament subsequently suggested certain amendments, one of them being that Sydney should be the federal capital. The general election returned a majority pledged to federation, and after some opposition to the federal Bill by the legislative council it was again referred to the electors of the colony and agreed to by them, 107,420 votes being recorded in its favour, and 82,741 against it. One of the provisions of the bill as finally carried was that the federal metropolis, although in New South Wales, should be more than 100 m. from Sydney. The Enabling Bill passed through all its stages in the British parliament during the summer of 1900, all the Australian colonies assenting to its provisions; and on the 1st of January 1901 Lord Hopetoun, the governor-general of Australia, and the federal ministry, of which the premier, Mr Barton, and Sir

*Sudan  
contingent  
1886.*

*Sir John  
Young's  
governorship.*

*Attitude  
towards  
federation.*



William Lyne, Home Secretary, represented New South Wales, were sworn in at Sydney amidst great rejoicings. Large contingents of troops from New South Wales were sent to South Africa during 1899 and 1900. (G. C. L.)

**NEWSPAPERS.** The word "newspaper," as now employed, covers so wide a field that it is difficult, if not impossible, to give it a precise definition. By the English "Newspaper Libel and Registration Act" of 1881 it is defined as "any paper containing public news, intelligence or occurrences, or any remarks or observations therein printed for sale, and published periodically or in parts or numbers at intervals not exceeding twenty-six days"; and the British Post Office defines a newspaper as "any publication"—to summarize the wording—"printed and published in numbers at intervals of not more than seven days, consisting wholly or in part of political or other news, or of articles relating thereto or to other current topics, with or without advertisements." In ordinary practice, the "newspapers," as distinguished from other periodicals (*q.v.*), mean the daily or (at most) weekly publications which are principally concerned with reporting and commenting upon general current events.

For the laws regulating the conduct and contents of newspapers see PRESS LAWS and allied articles. The two real essentials of a "newspaper" are that it contains "news," and is issued at regular intervals. But the course of history has involved considerable changes both in the mode of issue and in the conception of what "news" is. For purposes of modern usage we have to distinguish historically between the product of a printing-press which is manifested by that means, and a mere manuscript sheet which is only capable of being copied by hand. "News" again varies both according to the appetite and according to its method of collection and presentation. A distinction ought perhaps to be made between literary and pictorial news, but this is almost impossible in practice.

#### I. GENERAL CONSIDERATIONS

So far as very early forms of what we now recognize as corresponding to a "newspaper" are concerned, involving public reports of news, the Roman *Acta Diurna* and the Chinese *Peking Gazette* may be mentioned here, if only on account of their historical interest. The *Acta Diurna* ("Daily Events") in ancient Rome (lasting to the fall of the Western Empire), were short announcements containing official intelligence of battles, elections, games, fires, religious rites, &c., and were compiled by the *actuarii* officers appointed for the purpose; they were kept as public records, and were also posted up in the forum or other places in Rome, and were sometimes copied for despatch to the provinces. Juvenal speaks of a Roman lady passing her morning in reading the paper, so that it appears that private copies were in vogue. In China the *Peking Gazette*, as foreigners call it, containing imperial rescripts and official news, has appeared regularly ever since the days of the Tang dynasty (A.D. 618-905). Even older than it, as is alleged, is the monthly *Peking News* (*Tsing-Pao*)—now in appearance an octavo book of 24 pages in a yellow cover—which, according to M. Huart, French Consul at Canton, was founded early in the 6th century. But it is not of any real moment to do more than refer to such publications as these, which have little in common with the ideas of Western civilization. The "newspaper" in its modern acceptance can only be properly dated from the time when in Western Europe the invention of printing made a multiplication of copies a commercial possibility in any satisfactory sense.

On the point of terminology, Mr J. B. W. Williams, in his *History of English Journalism to the Foundation of the Gazette* (1908), the first scholarly account of the early evolution of the Press in England, describes the *Oxford Gazette* of 1665 (the original of the *London Gazette*) as the first English "newspaper" in the precise sense, *i.e.* a "paper" of news; for it was a half-sheet in folio, two pages, and not a "pamphlet" as previous periodicals of news had been. A pamphlet (*q.v.*) was one or more

unbound sheets of paper folded in quarto, and these earlier periodicals were called "news books." The term "news sheet," again, had implied, up to that time, a written letter of news—a "newsletter" as it came afterwards to be called. But it is hardly necessary to insist here on the distinction between a "news book" and a "newspaper," interesting as it is to note that the English inclusion of newspapers among "books" for the purpose of the law of copyright is strictly justified by the original nomenclature. The "newsbook" made what is for modern purposes the essential advance upon either the written "newsletter" or the isolated printed announcement of some event, in being both printed and also issued in a series at regular and continuous intervals. Yet both these forms of publication were in the direct ancestry of the newspaper. The writing of "letters of news" or "letters of intelligence" was a regular profession before the printed newspaper was introduced, and lasted as such for some time afterwards, having indeed the advantage of being outside the necessity of obtaining a licence, which hampered the printed publication; and the profession of "scrivener" naturally suggested that of the later type of journalist. Of what used, again, to be called a "relation," *i.e.* a statement of an isolated piece of news, there are various printed examples as early as during the latter part of the 15th century. For instance, an official manifesto of Archbishop Dietrich of Cologne was printed at Mainz in 1462. A French pamphlet giving an account of the surrender of Granada to Ferdinand and Isabella—"le premier jour de janvier dernièrement passé"—appeared in 1492.

Precisely at what point, and in what instance, it can be said that a continuous series of news-pamphlets started, which can therefore be called the earliest newspaper, is hard to decide, upon the materials now available. But it was on the continent of Europe, and not in England; and probably in the Netherlands. We have, for instance, pamphlets in the British Museum, which contain news-items and suggest periodical publication, though they are not actually known to form copies of a regular series. A *Neue Zeitung; Die Schlacht des turkischen Keyzers*, &c., dates from 1526; another *Neue Zeitung*, still more varied in its contents, contains a letter from Winchester dated July 24, 1554. In Germany alone about 800 examples of such news-pamphlets dating earlier than 1610 are known. The effect of the Cologne *Mercurius Gallobelgicus* (1594) on English purveyors of "relations" is dealt with below (under *United Kingdom*); but this was rather a book than a newspaper. The earliest plainly periodical publication containing "news of the day" was, however, the German *Frankfurter Journal*, a weekly started by Egenolph Emmel in 1615. The Antwerp *Nieuwe Tijdinghen* followed in 1616; and in 1622 the history of English newspapers begins with the *Weekly News* published in London by Arcler and Bourne. From this point we are on firmer ground, and the evolution of the modern Press in the different countries, as traced below, can be continuously followed. It is worth noting that a link in the history of journalism with the Roman *Acta Diurna* is provided by the Venetian government written *gazetti* (from which comes our "gazette") of the 16th century, official bulletins or leaflets dealing with public affairs, which were avowedly based on the ancient Roman model. Italy indeed originated not only the title "gazette" (probably derived from the Gr. γὰζα, *i.e.* treasury of news), but also that of "coranto" (Fr. *courant*; also early anglicized as "current," *i.e.* a "running" relation), both of which are familiar in the history of the English and foreign Press.

The art and business of journalism, as now understood—taking "journalism" here in the sense of the production of the literary contents of a newspaper, and not the production and distribution of the printed sheet itself—is a combination of the mere recording or reporting of news and of its presentation in such a way, and with such comment, as to influence the minds of readers in some particular direction. The history of the "leading article" as a great factor in the shaping of public opinion begins with Swift, Defoe, Bolingbroke and Pulteney, in the many English newspapers, from the *Review* and the *Examiner* to the *Craftsman*, by which was waged the

Journalism.

<sup>1</sup> For the earliest known use of the term "newspaper" he cites a letter in 1670 to Charles Perrot, second editor of the *Gazette*: "I wanted your news paper Monday last."

keen political strife of the years 1704-1740. There is no counterpart to it in France until the Revolution of 1789, nor in Germany until 1796 or 1798. It was a Frenchman who wrote—"Suffer yourself to be blamed, imprisoned, condemned; suffer yourself even to be hanged; but publish your opinions. It is not a right; it is a duty." It was in England that the course so pithily described was actually taken, in the face of fine, imprisonment and pillory, at a time when in France the public had to depend upon foreign journals illicitly circulated, when its own chief writers resorted to clandestine presses, to paltry disguises, and to very poor subterfuges to escape the responsibilities of avowed authorship, and when in Germany there was no political publicity worthy to be named. When the *Mercur de France* (1672), after a long period of mediocrity, came into the hands of men of large intellectual faculty, they had the most cogent reasons for exerting their powers upon topics of literature rather than upon themes of politics. True political journalism dates in France only from the French Revolution (see, for instance, MALLET DU PAN), and it then had a very brief existence. It occupied a cluster of writers, some of whom left an enduring mark upon French literature. A term of high aspiration was followed quickly by a much longer term of frantic licence and of literary infamy. Then came the long rule of a despotic censorship; and cycles of licence followed by cycles of repression. In 1870 indeed the democratic government at Bordeaux issued against journals of high aims and of unspotted integrity, but opposed to its pretensions, edicts as arbitrary as the worst acts in that kind of Napoleon I., and unparalleled in the whole course of the government of Napoleon III.

In all the other countries of Europe political journalism, in any characteristic sense, was the creation of the 19th century—somewhat earlier in the century in northern Europe, somewhat later in southern. The *Ordinarie Post-Tidende* of Stockholm dates indeed from 1643, but until recent times it was a mere news-letter. Denmark had no sort of journal worth remark until the foundation in 1749 of the *Bøllingske Tidende*, and that too attained to no political rank. The *Gazette* (*Viedomosti*) of St Petersburg—the patriarch of Russian newspapers—dating from the 16th of December 1702, is a government organ, and nearly synchronizes with the *Boston News-Letter* (1704), the first successful attempt at a newspaper in the British colonies in America. Journalism in Italy begins with the *Diario di Roma* in 1716, but in politics the Italian press remained a nullity for all practical purposes until nearly the middle of the 19th century, when the newspapers of Sardinia, at the impulse of Cavour, began to foreshadow the approach of the influential Italian press of a later day. In Spain no rudiments of a newspaper press can be found until the 18th century; the *Gaceta de Madrid* started about 1726. As late as in 1826 an inquisitive American traveller recorded his inability to lay his hands, during his Peninsular tour, upon more than two Spanish newspapers.

While originally the newspaper depended entirely on its own reporters and correspondents for news, and still largely does so, the widening of the field of modern journalism is largely due to collective enterprise, by which outside organizations known as "news agencies" send a common service of news to all papers which arrange to take it. The first of the great collecting and distributing news agencies, Reuter's Agency, was founded by Julius Reuter, a Prussian government-messenger, who was impressed by the common interest roused by the revolutionary movements of 1848. In 1849 he established a news-transmitting agency in Paris, with all the appliances that were then available. Between Brussels and Aix-la-Chapelle he formed a pigeon-service, connecting it with Paris and with Berlin by telegraph. As the wires extended, he quickly followed them with agency-offices in many parts of the continent. He then went to London, where his progress was for a moment held in check. Mr Walter of *The Times* listened very courteously to his proposals, but (on that first occasion) ended their interview by saying, "We generally find that we can do our own business better than anybody else can." He went to the office of the *Morning Advertiser*, which had then the next largest circulation to that

of *The Times*, and had better success. He entered into an agreement with that and afterwards with other London journals, including *The Times*, and also with many commercial corporations and firms. The newspapers, of course, continued to employ their own organizations and to extend them, but they found great advantage in the use of Reuter's telegrams as supplementary. Within a few years the business is said to have yielded the founder some £25,000 a year, and in 1865 it was transferred to a limited company. In later years this type of news-agency operating all over the world was repeated by others, and also by agencies operating mainly or exclusively only in one country.

It is no longer possible nowadays to confine the meaning of "journalism" merely to the work of those who write for the Press. Properly it may be said to include the whole intellectual work comprised in the production of a newspaper; and although the designation of "journalist" is generally applied only to editors and to writers, and would not be extended at all to the purely mechanical staff—the compositors, foundry-men and machinists—nor even to the proof-readers, whose sphere is analogous rather to the sub-editorial than to the mechanical departments, the modern tendency has nevertheless been, not only to install mere reporting (*qu.*) in a place of high importance, but to give increased weight in journalism to those who occupy what may be called the "managerial" offices, the business side of making a paper pay having itself developed into an art on its own account. To be a great "journalist" was once, but is hardly now, the same as being a great "publicist." The publicist proper is he who delivers his views on public affairs in the Press; but the excellence of his articles may nevertheless be consistent with the journal being a disastrous failure, and his reputation as a journalist is then but poor. The great journalist is he who makes the paper with which he is connected a success; and in days of competition the elements necessary for obtaining and keeping a hold on the public are so diverse, and the factors bearing on the financial success, the business side, of the paper are so many, that the organization of victory frequently depends on other considerations than those of its intrinsic literary excellence or sagacity of opinion, even if it cannot be wholly independent of these. The modern newspaper, moreover, depends for its financial success no longer primarily on its receipts from circulation, but on its receipts from advertisements; and though these can only ultimately be secured on the basis of circulation (the number of people who buy and read the paper), the establishment of the paper as the organ of a large body of readers for whose custom it is desirable to advertise often involves other capacities than those of the great publicist; and even in so far as the circulation depends on the attractiveness of its "news," the direction given to the supply of news may be managerial rather than editorial. Thus, in the division of labour, the editorial functions, formerly supreme and all-embracing, because the excellence of the contents of the paper made its success, have gradually, by a fissiparous process, yielded some of their authority to the managerial functions, and these have grown into an independence which—since editorial possibilities ultimately depend on financial resources—has given increased importance in journalism to the business side.

It must suffice here to say therefore that the work of journalism may be broadly divided into its editorial and managerial sides. And apart from exceptional cases of a working proprietor who is both editor and manager, or of a managing-editor, or of a great manager who exercises editorial functions, or a great editor who exercises managerial functions, the ordinary course is to keep them fairly distinct. The managerial side involves the business work of a paper, including the obtaining of advertisements and all the operations directly connected with producing it and making it pay as a commercial enterprise. The editorial side is engaged—however much managerial exigencies may dictate its policy—in providing the "reading matter" which forms its contents, other than such as is of the nature of advertising. The editorial staff includes editors and assistant-editors, sub-editors (in Great Britain a term usually restricted in daily journalism to those engaged in the "news" departments),

leader-writers, critics, reporters (more narrowly considered part of the "sub-editorial" staff), &c. The actual owner of the paper, the proprietor, may or may not take part in either side, but in law his authority is delegated to those who produce it. The older ideas of journalistic management survive in making the editor, publisher and printer, but curiously not the "manager," liable in a writ for libel, contempt of court, &c., together with the proprietor in English law. But no satisfactory legal definition of "editor," still less of "manager," is possible, since their positions and powers vary according to circumstances.

So far as the general relations of the staff of a paper with its proprietor are concerned, we may briefly note that engagements are contracts for personal service; they will not therefore be specifically enforced, and the remedy for injury is dismissal or action for damages; and they must be in writing and stamped, to be evidence in law; if for a year or longer. The editor is the agent of the proprietor, and binds him for acts within the scope of editorial authority (which includes the insertion of any matter in the paper). Being an agent he can have no power as against the proprietor, but unreasonable interference on the latter's part may entitle an editor to an action for breach of contract or for damage to his professional reputation: while gross misconduct on the part of an editor might similarly entitle the proprietor to damages. Letters, manuscripts, &c., come into the editor's hands as agent for his proprietor, and are the latter's property. Uninvited contributors send him articles at their own risk, but the sending to them of a type-set proof has been held to be evidence of acceptance. Apart from special terms, the editor is entitled to "edit" such articles, i.e. use them wholly or in part, or alter them; he has a free hand to do so in the case of anonymous articles; in the case of signed articles it is clearly his duty to keep them free from libel or illegality, but the right to edit is limited in so far as his alterations might attribute to the writer anything which would give the latter a claim for damages. Though the highest function of an editor is embodied in the etymology of the word (a "bringer forth" or "producer"), as one who acts as the literary midwife in the literary setting forth of ideas, it is probably his use of the proverbial blue-pencil, altering or deleting, which is generally associated with the word "to edit." Each aspect, however, of editorial work has its own importance—the organization and inspiration on the one hand, the moulding into shape on the other. And "good" editing is necessarily relative, depending to a certain extent on the character of the paper which it is intended to produce.

See PRESS LAWS, LIBEL, COPYRIGHT, &c.; and generally, for law, Fisher and Strachan, *Law of the Press* (2nd ed., 1898).

The history of the Newspaper Press is told for various countries of importance under their respective sections below. The practical development of the modern newspaper is indeed due to a union of causes, largely mechanical, that may well be termed marvellous. A machine (see PRINTING) that, from a web of paper 3 or 4 m. long, can, in one hour, print, fold, cut and deliver many thousand perfected broadsheets, is, however, not so great a marvel as is the organizing skill which collects information by conversation, post or telegraph, from all over the world, and then distributes these communications in cheap printed copies regularly every day to an enormous public, sifted, arranged and commented upon, in the course of a few hours. But for a high ideal of public responsibility and duty, conjoined with high culture and with great "staying-power," in the editorial rooms, all these marvels of ingenuity—which now combine to develop public opinion on great public interests, and to guide it—would be nothing better than a vast mechanism for making money out of man's natural aptitude to spend his time either in telling or in hearing some new thing. A newspaper, after all, is essentially a business, conducted by its proprietors for gain. That the commercial motive is a danger to honest journals is obvious, were it not indeed that here as elsewhere honesty is in the long run the best commercial policy.

The example of American journalism has so greatly affected the developments in England and other countries since about 1890, that it is important to realize the conditions under which, in the United States, the newer type of journalism arose.<sup>1</sup> In substance very much the same causes produced very much the same effects, though at a slower rate, in England; but British conservatism operated here as elsewhere. Several circumstances combined in the last quarter of the 19th century to promote

great changes in the condition and character of American newspapers. (1) Paper was enormously cheapened. Before and during the Civil War it cost large New York newspapers at times 22 cents per lb for even a poor quality. In 1864 it cost 16 cents in February, and ran up a cent every month till in mid-summer it touched 21 and 22 cents. As late as 1873 it was still sold at from 12 to 13 cents. As new materials were found and machinery was improved, the price slowly declined. When the manufacture from wood-pulp was made commercially successful, the profits tempted great investments of new capital; bigger mills were built, competition became keen, and new inventions cheapened the various processes. Thus in New York in 1875 the average price for the year for fair "news" paper was 8.53 cents per lb; in 1880, 6.92; in 1885, 5.16; and in 1890, 3.38. At last, about 1897, large contracts for a good average quality, delivered at the press-room, were made in New York at as low a figure as 1.5 cents per lb. Subsequently advances in raw materials, one or two dry seasons which curtailed the water-power, and combinations resulting from over-competition, caused some reaction. Yet it could still be said in 1900 that prudent publishers could buy for \$1 as much paper as would have cost them \$3 twenty years earlier, or \$10 about 1875. (2) Printing machinery for great newspaper offices was transformed. Instead of the old cylinder presses fed by hand, with the product then folded and counted by hand, machines came into common use to print, fold, cut, paste and count and deliver in bundles, ready either for the carrier or the mail, at rates of speed formerly not dreamed of. The size of the paper could be increased or diminished at will, as late news might require, within an hour of the time when it must be in the hands of its readers. Instead of cutting down other news to make room for something late and important, more pages were added, and this steadily increased the tendency to larger papers. Devices were also found for printing the same sheet in different colours at the same rate of speed; and in this way startling headlines were made more startling in red ink, or a piece of news for which special attention was desired was made so glaring that no one could help seeing it. (3) Hand-setting (for great newspapers) was practically abolished. Instead of the slow gathering of single types by hand separate lines were now produced and cast by machines, capable when pushed to their utmost capacity of doing each the work of five average compositors. Thus between 1880 and 1900 there were reductions in the cost—(1) of the raw material for the manufacture of newspapers from two-thirds to three-fourths; (2) of printing, at least as much; and (3) of composition, at least one-half, while the facilities in each department for a greater product within a given time were enormously increased. The obvious business tendency of these changes was either a reduction in price or an increase of size, or both.

Electricity became the only news-carrier. New ocean cables broke down the high rates charged at the outset. The American news appetite, growing by what it fed on, soon demanded far fuller cablegrams of European news; and the wars in which Great Britain and the United States were involved accelerated the movement. The establishment of a strong telegraph company, capable of efficient competition with the one which practically controlled the inland service in 1880, likewise cheapened domestic news by telegraph and increased its volume. The companies presently recognized their interest in encouraging rival news associations, and so getting double work for the wires, while promoting the establishment of new papers. Wild competition between news agencies was thus encouraged (even in the cases of some already known to be bankrupt) to the extent of credits of a quarter or half a million dollars on telegraphic tolls. The rapid spread of long-distance telephone lines further contributed to this tendency to make the whole continent a whispering gallery for the press. Every great paper had both telegraph and telephone wires run directly into its newsroom.

Photography and etching were added to the office equipment. Various "process" methods were found, by which the popular desire for a picture to make the news clearer could be gratified. Drawings were reproduced successfully in stereotype plates for

<sup>1</sup> The account which follows is reproduced from Mr Whitelaw Reid's article in the 10th edition of the *Encyc. Brit.*

the fastest rotary presses. The field of political caricature had heretofore belonged exclusively to the weekly papers, but the great dailies now seized upon it, and commanded the service of the cleverest caricaturists. Newspapers found a way to put the "half-tone" etching of a photograph, such as had heretofore been printed only on slow flat presses, bodily into the stereotype plate for the great quadruple and octuple presses; and thereafter portraits and photographs of important groups on notable occasions began to appear, embodied in the text describing the occurrences, a few hours after the camera had been turned on them, in papers printed at the rate of thirty and forty thousand an hour. In this development of illustrated daily journalism America rapidly went far beyond other countries.

News agencies multiplied and gave cheaper service. The New York Associated Press had been the chief agency for the whole country. It admitted new customers with great caution, and its refusal to admit was almost prohibitory, while its withdrawal of news from established papers was practically fatal. It was owned by the leading New York journals. Their disagreements led to the success of a rival, the United Press. The New York Associated Press finally dissolved, most of the New York members became connected with the United Press, and many of their Western and Southern clients organized the Associated Press of Illinois, more nearly on a mutual plan. The United Press finally failed, and most of its New York members went into the Associated Press of Illinois, which in turn was forced into plans for reorganization by decisions of Illinois courts against its rules for confining its services to its own members. One result of these successive changes was to encourage new papers by making it easy for them to secure a comprehensive news service, and thus to threaten the value of the old papers. Another was the struggle to increase the volume of the service, leading to reports of multitudes of occurrences formerly left without notice in the great news centres, and extension of agencies into the remotest hamlets, and less scrupulous care in the consideration and preparation of the reports filed at many points for transmission. News syndicates for special purposes also developed, as well as small news associations, sometimes with a service sufficient for the wants of many papers. The almost official authenticity which the public formerly attributed to an Associated Press despatch measurably declined; and the dailies found more difficulty in sifting and deciding upon the news that came to them, and incurred more individual responsibility for what they printed.

The great accumulation of private fortunes also changed the newspapers. Millionaires came to think it advantageous to own newspapers, openly or secretly, which could be conducted without reference to direct profits, for the sake primarily of political, social or business considerations. To secure large circulations for such enterprises they were willing to sell the paper for long periods at much below the cost of manufacture, and to spend money for news and writers more lavishly than the legitimate business of established journals would allow. Great business corporations seeking for favourable or fearing adverse legislation sometimes made secret newspaper investments for the same purpose.

These various new conditions, affecting the newspaper press of the United States with ever-increasing force, gradually changed the average character of the papers and their effect upon their readers. A large circulation became the only evidence of success and the only way to make the sale of a newspaper below cost ultimately a source of profit. A disposition to lower the character in order to catch the largest audience naturally followed. Criminal news was reported more fully than formerly, with more piquant details. Competitors outdid each other in the effort to treat all news with unprecedented sensationalism. The lowest possible price was regarded as essential to the largest possible circulation, and so a favourite price even for large newspapers became one cent to the public, and consequently only half a cent to the publishers, whose business was practically all at wholesale with dealers and news companies. The feeling that the most must be given for the money prompted also the

great increase in size, only made possible by the reductions in paper, composition, presswork, &c., already noted. Yet mere quantity and mere sensation after a time palled on the jaded appetite, and the spice of intense personality became necessary. As most people like to see their names in print, and can bear criticism of their neighbours with composure, these two chords of human nature were incessantly played upon.

The principal feature in the development of modern newspapers is the importance attached to obtaining, and prominently displaying, "news" of all sorts, and incidentally there has been a considerable change of view as to what sort of news should be given prominence. Sport and finance are treated at greater length and more popularly; and, partly owing to the largely increased number of papers and consequent greater competition, partly to a desire to appeal to the larger public, which is now able to read and ready to buy reading-matter, there has been a tendency to follow the tastes of the vast number of people who can read at all rather than of those to whom reading means a very high standard of literary and intellectual enjoyment. This has involved a more popular form of presenting news, not only in a less literary style and by the presentation of "tit-bits" of information with an appeal to cruder sentiments, but also in a more liberal use of headlines and of similar devices for catching the eye of the reader. "Personal journalism," *i.e.* paragraphs about the private life or personal appearance of individuals—either men or women—of note or notoriety in society or public affairs, has become far more marked; and in this respect, as in many others, encouragement has been given to a spirit of inquisitiveness, and also to a widespread inclination either to flatter or be oneself flattered, the latter desire being indeed conspicuously prevalent in these "democratic days" even among the classes which once affected to despise such publicity.

The modern impulse, culminating in England in the last decade of the 19th century in what was then called the "New Journalism," was a direct product of American conditions and ways of life, but in Great Britain it was also the result of the democratic movement produced by the Education Act of 1870 and the Reform Act of 1885; and it affected more or less all countries which came within the influence of free institutions. The most generally adopted American innovation (for, though not known before even in England, it was practically a new thing as carried out in American newspapers) was the "interview" (the report in dialogue form of a conversation with some prominent person, whose views were thus elicited by a reporter), which during the early 'nineties was taken up in varying degrees by English newspapers; it was "cheap copy"—the word "copy" covering in journalistic slang any matter in the shape of an article—and could easily be made both informing and interesting; and "interviewing" caused a large increase in the journalistic profession, notably among women. The rage for the "interview" again declined in vogue outside American journalism in proportion as people of importance became less ready to talk for publication—or for nothing.

From the highest class of paper downwards, however, real news—and especially early news—has been more and more sought after, and all the force of organization both within individual newspaper offices and outside them in the shape of news agencies, has been applied to the purpose of obtaining early news and publishing it as quickly as possible. In this matter the Press has certainly been helped most materially not only by the advance in telegraphic facilities (see REPORTING) but by all the other new rapid methods of production in Type-setting (see TYPOGRAPHY) and Press-work (see PRINTING) which have been the feature of the modern period. The vastly increased amount of telegraphic work now done has perhaps not been all pure gain to the best sort of journalism. It has to some extent weakened the effect of the considered article, and led to hasty conclusions and precipitate publication, with results that sometimes cannot be compensated for by any later contradiction or modification. In some cases a reaction ensued. Take for instance the case of war correspondence. The prestige of the

*Characteristics of modern newspapers.*

"war correspondent" became at one time enormous, and his evolution from the days of H. Crabb Robinson, who wrote to *The Times* from Spain in 1807-1809, has been traced by busy pens with all the precision of a special interest in history. Certainly nothing finer in active English journalism was ever done than in W. H. Russell's letters to *The Times* from the Crimea, or the work of Archibald Forbes and others in the Franco-Prussian War; but more recently, although first-rate abilities have been forthcoming, the news agencies, often favoured by the military Press censor, have generally been ahead of the "specials," and the individual work that might have been done for isolated papers has been much hampered by restrictions. This is due partly to the increased competition, partly to military jealousy and officialism, partly to the vital importance of secrecy in modern warfare; but the result has been to a considerable extent to reduce the value of the "war correspondent" as compared with what was done in the Press in the days of Russell and Forbes. A letter arriving weeks after the telegraphic account, however meagre, is largely shorn of its interest. Given a brilliant foreign correspondent, the form of letters sent home from abroad on general subjects is still, no doubt, very effective. But the telegram is necessarily the backbone of the news service of the daily paper. The Press, be it added, is frequently able to acquaint the public with what is going on while a government itself is still uninformed. The work of officials and statesmen is admittedly increased and sometimes embarrassed by the new strain imposed upon them in consequence, but the public are on the whole well served by their emancipation from the obscurity of purely official intelligence and by the obligation of straightforward dealing imposed upon governments, which in their nature are apt to be secretive.

Connected with the increased attention given to news is the greater vogue of the newspaper "poster" or contents-bill, which is exhibited in the streets. The poster has acquired commercial importance for indicating the possession of some special news without revealing its whole nature, and the tendency has been to have fewer lines and fewer words in larger type, in order to catch the eye more impressively. Rotary machines for printing these posters enable them to be turned out with greater rapidity; and in the case especially of evening papers it is possible at any time during the afternoon, should important news arrive, to issue a new poster and thus secure a large street sale by the insertion of a few words only in the "stop press" or "fudge" without the necessity of changes in the plates. The catch-penny style of the poster has transferred itself also to the newspaper itself, in the shape of the "scare" headlines. And there has been a tendency for the news to be so "displayed" in the headlines as to make any further reading unnecessary.

Apart from the publication of "news" and reports, and occasional original articles of a descriptive and miscellaneous character, the chief function of a newspaper is criticism, whether of politics or other topics of the moment, or of the drama, art, music, books, sport or finance. As regards sport, the comments of the various newspapers are mainly descriptive; but a prominent feature in the United Kingdom has been the attention paid to "tipping" probable winners on the Turf, and the insertion of betting news. The publication of the "odds" some time before a race, and of starting-prices, undoubtedly helped to foster the increase of this form of gambling, as was pointed out in the report of the Select Committee on Gambling in England in 1902, but the efforts to induce the English newspapers to keep such matter out of their columns have not had much success. The *Daily News* (London) in 1902 started on a new proprietorship under Mr Cadbury with a declared policy of not referring to horse-racing or betting; but when its principal proprietors in 1909 became largely concerned also in the *Star* and *Morning Leader*, they were apparently content to retain the "tipster" elements which bulked large in them, and this inconsistency aroused considerable comment. The sporting interest (*i.e.* the desire to know results of racing and cricket, &c.) largely inflates the circulation of most of the London and provincial halfpenny evening papers.

Between about 1870 and 1880 the English newspapers began to pay increased attention to literary and artistic criticism; and gradually the daily Press, which formerly applied itself mainly to recording news, and to political, social and financial subjects, became a formidable rival in this sphere to the weekly reviews and the monthly and quarterly magazines. Books are "reviewed" in the Press partly for literary reasons, partly as a *quid pro quo* for publishers' advertisements; and the desire for "something to quote," irrespectively of the responsible nature of the criticism, became in the early 'nineties a mania with publishers, who in general appear to have considered that their sales depended upon their catching a public which would be satisfied by seeing in the advertisement that such and such a book was pronounced by such and such a paper to be "indispensable to any gentleman's library." Unfortunately the enormous output of books made it impossible for editors to have them all reviewed, and equally impossible for them to be certain of discriminating properly between those which were really worth reviewing or not. The result has been that the work of book-reviewing in the newspapers is often hastily and poorly or very spasmodically done. But there have been some honourable exceptions. The "Literary Supplement" (since 1901) to *The Times* is the most ambitious attempt made by any daily paper to deal seriously with literature. The *Daily Chronicle* started a "literary page" in 1891, and it was imitated in varying degrees by other English papers. The *Scotsman* and some other provincial papers have also for some time devoted much space to excellent literary criticism. The "literary supplement" has also been developed to excellent effect in some journals in the United States, such as the *New York Times*, where this feature was indeed originally started. As a form of serious criticism, however, the review has, in the general newspapers of later years, taken a lower place than must be desirable, partly owing to the cause named, partly to a tendency among reviewers either to indiscriminate praise or to irresponsible irrelevance, partly to a suspicion of "log-rolling"; and to a large extent it has become the practice merely to treat the appearance of new books as so much news, to be chronicled, with or without extracts, according as the subject makes good "copy," like any other event of the day.

The modern tendency, resulting from the enormous amount of newspaper production, has been to make journalism less literary and at the same time literature more journalistic. Either as reviewers, leader-writers or editors, many of the principal "men of letters" have worked for longer or shorter periods as writers for some newspaper or other, and much of the published literature of the time has appeared originally in the columns of the newspapers, in the form of essays, poems, short stories or novels (in serial form). Publication in this shape has many advantages for an author besides that of additional remuneration; it offers an opportunity for a new writer to try his wings, and it helps to introduce him at once to a large public. Moreover, the newspapers read by the educated classes profit by the superior class of journalist represented by writers of a literary turn. But the increased popularity of the newspaper, and the close tie between it and the literary world, have on the whole impressed a journalistic stamp upon much of the literature of the day. However popular at the moment a writer may be, the infection with journalistic methods—while rightly employed by journalists, as such, in dealing with contemporary events and for strictly contemporary purposes—is apt to be responsible for something wanting in his work, the loss of which deprives him of the permanent literary or scientific rank to which he might otherwise aspire.

The new point of departure for the more popular style of English journalism (apart from the influence of American models) is really to be found in the publication of Sir George (then Mr) Newnes's *Tu-Bits* in 1881. This penny weekly paper, with its appeal to the masses, who liked to read snippets of information brightly put together, showed what enormous profits were to be made by this style of enterprise; and the multiplication of journals of this description—notably Mr

Alfred Harnsworth's (Lord Northcliffe's) *Answers* (1888) and Mr C. Arthur Pearson's *Pearson's Weekly* (1890)—had a further influence on public taste; so that even the classes above that which primarily enjoyed these publications were affected in the same direction. A new note was thus introduced into English daily journalism in England. Whereas before 1885 the chief feature in London journalism, outside *The Times* and other great morning papers, had been the literary brilliance of the *Saturday Review* and its evening paper analogues, the *Poll Mall* and *St James's Gazette*, in the early 'nineties came a craze for "actuality." Mr T. P. O'Connor, with his vivid pen (first in the *Star*, then in the *Sunday Sun* and elsewhere), set the pace for a crowd of imitators; the successful establishment of the *Daily Mail* in 1896, with its system of compressing the news of the day briefly and pointedly into short paragraphs, while at the same time catering for all tastes and employing first-rate correspondents and reporters to supply it with special information, gave a distinct shake-up to the older traditions of daily journalism. The old tendency had been to rely for success either on writers of exceptional knowledge or capacity, men who were essentially amateurs, or on a class of professional journalists who at all events had a literary tradition behind them. A different sort of amateur now arose, and a different sort of professional. Even when an attempt was made to provide for a literary public, success came to be generally sought by popular rather than by literary methods. The literary public in the proper sense of the word is inevitably a small one, and the greater part of the Press deals with literature on lines more suited to a larger and less refined clientele. It may be claimed, no doubt, that the best sort of journalism shows a high, and sometimes the highest, literary standard, but the fact remains that for the bulk of modern journalism its conductors realize only too well that their business is to appeal to the masses, and to a standard of education and taste which falls far short of anything that can be called intellectual.

It is often said that the leading articles or "editorials," expressing the attitude of the paper towards important subjects of the day, have lost their importance, but this is only a half-truth. Allowance being made for changes in literary style, the actual amount of good writing in this department in the great organs of opinion—well-informed, scholarly and incisive—may justly be considered equal to anything done in what are sometimes considered its palmy days.<sup>1</sup> On the other hand, it is undoubtedly the case that in the newer type of newspaper, which appeals rather on the score of its tit-bits of news and rapid readability to a more casual and less serious public, the whole *raison d'être* of the old-fashioned leading article has disappeared, and its place is taken by a few brief notes, merely indicating the attitude of the paper, and not seeking to discuss any subject comprehensively at all. The "leader" is to some extent a form of newspaper routine, but on the whole it is a routine which has proved its value by experience. The continuous high standard of tone, maintained by so many great journals, depends more largely than is sometimes realized on the regular industry and skill of those whose business it is to discuss the latest developments of affairs every day or every week in a manner which gives reasonable men something fresh to think about, or interprets for them the thoughts which are only vaguely floating in their minds. The liberty of the Press enables every sort of view, right or wrong, to be discussed in this prominent form, and thus every aspect of a question is brought out in public, to be accepted or rejected according to the weight of evidence and of argument.

The same end is assisted by the devotion of so much space to "letters to the editor." It is sometimes said that in England the London *Times* owes its position largely to the fact that if any individual grievance is felt it is generally ventilated by a letter to *The Times*. Whatever may be the organization of the

Press for reporting the news of the day, the resources of no newspaper staff are great enough to cover an area of information as large as that represented by its readers; and the value of the outlet for opinion and information afforded by the correspondence columns cannot be overrated.

Most people probably read more papers than is compatible with a healthy mental digestion, but the Press, as such, has to-day an enormous—and none the less real because subtle—influence; and this is largely due to the reputation maintained by its higher representatives. While, individually, the great papers wield considerable influence, due partly to real sagacity and authority, partly to the psychological effect produced by mere print or by reiterated statement, collectively the Press now represents the Public, and expresses popular opinion more directly than any representative assembly. The multiplication of "Press-cutting agencies," and of such essentially "newsy" publications as *Who's Who* (the English form of which originated with Mr Douglas Sladen in 1897) and similar biographical reference books—all tending to increase, the publicity of modern life—has contributed materially to the pervading influence of journalism in everyday life and the constant dependence of society in most of its manifestations on the activity of the "Fourth Estate." (H. CH.)

From the introduction of low rates for telegraphy and from the increase of mechanical methods of production, and of the desire to read and the growth of advertising (see ADVERTISEMENT), the modern low-priced newspaper has resulted. But it is by no means a recent development merely. In France, Theophrastus Renaudot's *Gazette de Paris* (1631) was started at the price of six centimes. In England we find the first mention of inexpensive news-sheets towards the close of the 17th century, when a number of halfpenny and farthing *Posts* sprang into existence, and appeared at more or less irregular intervals. These consisted of small leaflets, containing a few items of news—sometimes accompanied by advertisements—and were commonly sold in the streets by hawkers. The rise in cost was really due to artificial causes. The increase of these newspapers, and especially the growing practice of inserting advertisements, led the legislature to contemplate a stamp tax of a penny per sheet on all news publications. As a protest, a curious pamphlet—of which a copy is preserved in the British Museum—was issued in 1701, and it sheds an interesting light upon this early phase of cheap journalism. The pamphlet is entitled *Reasons humbly offered to the Parliament on behalf of several persons concerned in the paper-making, printing and publishing of the halfpenny newspapers*. It states that five master printers were engaged in the trade, which used 20,000 reams of paper per annum. The journals are described in the following terms: "The said newspapers have been always a whole sheet and a half, and sold for one halfpenny to the poorer sort of people, who are purchasers of it by reason of its cheapness, to divert themselves, and also to allure herewith their young children and entice them to reading; and should a duty of three halfpence be laid on these mean newspapers (which, by reason of the coarseness of the paper, the generality of gentlemen are above conversing with), it would utterly extinguish and suppress the same." The pamphlet goes on to say that hundreds of families, including a considerable number of blind people, were supported by selling the halfpenny journals in the streets.

In 1712 a tax of a halfpenny per sheet was imposed, and the cheap newspapers at once ceased to exist. This tax on the press was increased from time to time, till in 1815 it stood at fourpence per sheet. The usual price of newspapers was then sevenpence a copy. From these facts it seems highly probable that, had not the stamp tax been imposed, the halfpenny paper would soon have become the normal type, and would have continued so to this day. In 1724 a committee of the House of Commons sat to consider the action of certain printers who were evading the stamp tax by publishing cheap newspapers under the guise of pamphlets. They found that there were then two *Halfpenny Posts* published in London, one by Read of Whitefriars, and the

Price of news-papers.

<sup>1</sup> It must be remembered that the style of public speeches has also altered. Nobody thinks of quoting the classics nowadays in the House of Commons. A more business-like form of speech is adopted in public life, and the Press reflects this change.

other by Parker of Salisbury Street. There were also three weekly papers issued at a halfpenny a copy. The tax, after several reductions, was finally repealed on 15th June 1855, and a rush of cheap papers immediately followed. A penny became the usual price for London daily papers, with the exception of *The Times*, and halfpenny papers soon became common.

The growth of the cheap newspaper has since been practically a simultaneous one throughout the civilized world. This has been notably the case in the United States, France and Great Britain. The general tendency in newspaper production, as in all other branches of industry, has in recent times been towards the lowering of prices while maintaining excellence of quality, experience having proved the advantage of large sales with a small margin of profit over a limited circulation with a higher rate of profit. The development—and indeed the possibility—of the cheap daily paper was due to a number of causes operating together during the latter half of the 19th century. Among these, the first place must undoubtedly be given to the cheapening of paper, through the introduction of wood pulp and the perfecting of the machinery used in the manufacture. From 1875 to 1885 paper cheapened rapidly, and it has been estimated that the introduction of wood pulp trebled the circulation of newspapers in England. Keen competition in the paper trade also did much to lower prices. At the same time the prime cost of newspaper production was increased by the introduction of improved machinery into the printing office. The growth of advertisements must also be taken into account in considering the evolution of the halfpenny journal. The income from this source alone made it possible to embark upon journalistic enterprises which would otherwise have been simply to court disaster. The popular journal of the present day does not, however, owe its existence and success merely to questions of diminished cost and improved methods of production. A change has come over the public mind. The modern reader likes his news in a brief, handy form, so that he can see at a glance the main facts without the task of reading through wordy articles. This is especially the case with the man of business, who desires to master the news of the past twenty-four hours as he travels to his office in the morning. It is to economize time rather than money that the modern reader would often prefer a halfpenny paper; while the man of leisure, who likes to peruse leading articles and full descriptive accounts, finds what he needs in the more highly priced journals. The halfpenny paper in England has not had to contend with the opposition that the penny newspaper met from its threepenny contemporaries in the 'fifties and 'sixties. This is largely due to the fact that in most cases the contributors, paper, printing and general arrangement of the cheaper journal do not leave much room for criticism. Mr G. A. Sala once complained that the reporters of the older papers objected to work side by side with him when he represented the first penny London daily (the *Daily Telegraph*), through fear of losing caste, but this does not now apply, for in the United Kingdom, France and the United States the cheap journals, owing to their vast circulation, are able to offer the best rates of remuneration, and can thus command the services of some of the best men in all the various departments of journalism. (N.)

Another aspect of the newspaper which may here be considered is the introduction of pictorial illustrations (see also ILLUSTRATION). The earliest attempts at popular illustration of news events took the form in England of "broad-sides." One broadside dated 1587 recounted the *Valiant Exploits of Sir Francis Drake*; another dated 1607 gave an account of *A wonderful flood in Somersetshire and Norfolk*. The series of murder broadsides which lasted almost to our own time commenced in 1613 with one that gave an account of the murder of Mr William Storre, a clergyman of Market Rasen, in Lincolnshire, by Francis Cartwright. Early in the reign of Charles I. there appeared a broadside which described a fall of meteors in Berkshire. A little later—in 1683—the *Weekly News* came out with the picture of an island which was supposed to have risen from the sea on the French coast. The execution of Strafford in 1641 was made the subject of a picture

pamphlet that is to be seen in the British Museum, and in 1642 the first attempt to portray the House of Commons appeared in *A Perfect Diurnal of the Passages in Parliament*. In 1643 a pamphlet was published, called *The Bloody Prince*; or *a Declaration of the Most Cruel Practices of Prince Rupert and the rest of the Cavaliers in fighting against God and the True Ministers of His Church*. This contains a woodcut representation of Prince Rupert on his charger, one of the first attempts at providing the public with a portrait of a contemporary celebrity.

Soon after this there appeared a journal, entitled *Mercurius Civicus*, which frequently gave illustrations, and, allowing for the *Weekly News* with its one attempt at an illustration above mentioned, must be counted the first illustrated paper. *Mercurius Civicus*, however, only gave portraits; it published Charles I. and his queen, Prince Rupert, Sir Thomas Fairfax and all the leading men on both sides in the Civil War. Perhaps the most interesting illustration of the next four years was that contained in a tract intended to evoke sympathy for the conquered and captured king. It represented Charles in Carisbrooke Castle in 1648. There were many later attempts to depict the tragedy of Charles I.'s execution, and several woodcuts present to us also the execution of the regicides after Charles II. came to the throne. A broadside of the reign of the second Charles shows the Frost Fair on the Thames in 1683, and with a broadside describing *Great Britain's Lamentations, or the Funeral Obsequies of that most incomparable Protestant Princess—Queen Mary, the wife of William III.*, in 1695—we close the illustrated journalism of the 17th century.

Curiously enough, the 18th century, so rich in journalistic enterprise and initiative so far as the printed page was concerned, did less than the previous century to illustrate news. In 1731, however, in the *Grub Street Journal*, there appeared the first illustration of the Lord Mayor's procession. In 1740 another journal, the *Daily Post*, gave an illustration of Admiral Vernon's attack on Porto Bello. The narrative was introduced by the editor with the information that the letter that he is printing is from a friend who witnessed the conflict between the English and the Spaniards. The writer of the letter, who must be put on record as the father of war correspondents, signed himself "William Richardson."

There were some interesting efforts to illustrate magazines about this time. In the *Gentleman's Magazine* for 1746 there was a lengthy account of the famous rising of 1745, and a map was given of the country round Carlisle, showing the route of the Scottish rebels; and in the same volume there was a portrait of the duke of Cumberland. In 1747 the *Gentleman's* gave a bird's-eye view of the city of Genoa, illustrating the account of the insurrection there, and so on year by year there were further pictures. In 1751 an obituary notice was illustrated by a portrait of a certain Edward Bright of Maldon, Essex. Mr Bright died at the age of thirty, and his interest to the public was that he weighed 42½ stones. There were a number of magazines besides the *Gentleman's* that came out about this time and continued well into the next century. In the *Theatrical Magazine* for 1793, for example, there is an illustration of a new theatre at Birmingham. Then there were the *English Magazine*, the *Macaroni Magazine*, the *Monstrous Magazine*. Every one of these contained illustrations on copper, more or less topical.

William Clement, the proprietor of the *Observer*, the first number of which was published in 1791, was the first real pioneer of illustrated journalism, although his ideals fell short in this particular, that he was never prepared to face the illustration of news systematically; he only attempted to illustrate events when there was a great crisis in public affairs. In 1818 Abraham Thornton, who was tried for murder, appealed to the wager of battle, which after long arguments before judges was proved to be still in accordance with statute law, and he escaped hanging in consequence. Thornton's portrait appeared in the *Observer*. Clement owned for some time *Bell's Life* and the *Morning Chronicle*. All his journals contained occasional topical illustrations. The *Observer's* illustration of the house where the Cato Street conspirators met is really sufficiently

elaborate for a journal of to-day, and in 1820 it gave its readers "A Faithful Reproduction of the Interior of the House of Lords as prepared for the Trial of Her Most Gracious Majesty Queen Caroline." In 1821 it published an interior of the House of Commons with the members in their places. The *Observer* of 22nd July 1821—the Coronation number—contained four engravings. Of the George IV. Coronation number Mr Clement sold 60,000 copies, but even that was nothing to the popularity that this journal secured by its illustrations of the once famous murder of Mr Weare and the trial of the murderer Thurtell. The *Observer* in 1838 gave a picture of the Coronation of Queen Victoria. In 1841 there was a fire at the Tower of London, when the armory was destroyed. The *Observer* published three illustrations of the fire; it further published an emblematic engraving on the birth of the prince of Wales, and issued a large page engraving of the christening ceremony in the following January. Thus it had in it all the elements of pictorial journalism as we know it to-day.

The weekly *Illustrated London News* was, however, the first illustrated newspaper by virtue of its regularity. It was the first illustrated paper, because all the illustrations to which we have referred as appearing in the *Observer* and other publications were irregular. They came at intervals; they were quite subordinate to the letterpress of the paper; they were given only occasionally in times of excitement, with a view to promoting some little extra sale. That they did not really achieve the result hoped for to any great extent may be gauged by the fact that from 1842 to 1847 the *Observer* published scarcely any illustrations at all, and in the meantime the *Illustrated London News* had taken an assured place as a journal devoted mainly to the illustration of news week by week. That is why its first publication marked an epoch in journalism. The casual illustration of other journals still went on: the *Weekly Chronicle*, for example, still published a number of pictures; the *Sunday Times*, also a very old paper, illustrated in these early days many topical subjects. In 1834, indeed, it pictured the ruins of the House of Commons, when that building was burned down. A paper started in 1837 called the *Magnet* gave illustrations, one of them of the removal from St Helena and delivery of the remains of the emperor Napoleon to the prince de Joinville in 1840.

The first number of the *Illustrated London News* appeared on 14th May 1842. Its founder was Herbert Ingram (1811-1860), who was born in Boston, Lincolnshire, and started life amid the most humble surroundings, what education he ever received having been secured at the free school of his native town. Apprenticed at fourteen to a printer in Hull, he later settled in Nottingham as a printer and newsagent in a small way. It was during his career as a news vendor at Nottingham that he was seized with the belief that it was possible to produce a paper entirely devoted to illustration of news. In the first number of the *Illustrated London News*, however, there was not a single picture that was drawn from actual sight, the factor which is the most essential element of the illustrated journalism of to-day. Sir John Gilbert (1817-1897), the artist, has stated that not one of the events depicted by him—a state ball at which the queen and the prince consort appeared, the queen with the young prince of Wales in her arms, and other incidental illustrations—was taken from life.

The *Illustrated London News* had not been long in existence before there were many imitators, in America *Harper's Weekly*, in France *L'Illustration* and in Germany *Über Land und Meer*, and from that day there has been constant development, the *Illustrated Zeitung* of Leipzig being perhaps the most striking. In America the use of illustrations in the daily papers has become a regular feature, culminating in the bulky Sunday editions of the principal journals; and the practice of presenting the news in pictorial form has increased continuously even in England. In 1910 three London daily newspapers were principally devoted to illustration—the *Daily Graphic*, the *Daily Mirror* and the *Daily Sketch*, while most of the penny and halfpenny journals included some form of pictorial matter. This change was due

to the ever-increasing cheapening and ever-growing celerity of manufacture of what are known as half-tone blocks. It was in 1890 that the application of photography to illustrated journalism began in England, and by 1910 it had grown to enormous dimensions, but the first newspaper photographs (mainly portraits) had to be engraved on wood, although the use of half-tone came in well-nigh simultaneously. Up to 1890 illustrated journalism was in the hands of the artists, and the artists were in the hands of the wood engravers, who reproduced their work sometimes effectively—often inefficiently. But in the course of twenty years the wood engraver had been utterly superseded so far as illustrated journalism was concerned. The further developments of journalism seemed likely to be entirely in the direction of coloured reproductions, block-making and machinery for facilitating their production having made particularly rapid strides.

(C. K. S.)

It is almost impossible by any statistical detail to give an idea of the advances made by the newspaper press as a whole; but an outline of the general results for 1828, 1866 and 1882, together with a fourth, as given in the 10th edition of this encyclopædia for 1900, may have its utility.

Comparative statistics.

The earliest summary is that of Adrien Balbi. It was published in the *Revue encyclopédique* for 1828 (vol. i, pp. 593-603), along with much matter of more than merely statistical interest. The numbers of newspapers published in different countries at that date are given as follows: France, 490; United Kingdom, 483; Austria, about 80; Prussia, 288; rest of the Germanic Confederation, 305; Netherlands, 150; Spain, 16; Portugal and the Azores, 17; Denmark, Sweden and Norway, 161; Russia and Poland, 84. The respective proportions of journals to populations were—for Prussia 1 to 41,500, German states 1 to 45,300, United Kingdom 1 to 46,000, France 1 to 64,000, Switzerland 1 to 66,000, Austria 1 to 400,000, Russia 1 to 565,000. Europe had in all 2142 newspapers, America 978, Asia 27, Africa 12 and Oceania 9; total 3168. Of these, 1378 were published in English-speaking countries (800 of them in the United States), having a population of 154 millions, and 1790 in other countries, with a population of 583 millions.

The second summary (1866) is that given by Eugène Hatin in an appendix to his valuable *Bibliothèque de la presse périodique*. His enumeration of newspapers is as follows: France, 1640; United Kingdom, 1260; Prussia, 700; Italy, 500; Austria-Hungary, 365; Switzerland, 300; Belgium, 275; Holland, 225; Russia, 200; Spain, 200; Sweden and Norway, 150; Denmark, 100; United States, 4000. Here the proportions of papers to population are—Switzerland and United States 1 to 7000, Belgium 1 to 17,000, France and the United Kingdom 1 to 20,000, Prussia 1 to 30,000, Spain 1 to 75,000, Austria 1 to 100,000, Russia 1 to 300,000. Hatin assigns to Europe a total of 7000, to America 5000 and to the rest of the world 250, making in all 12,500.

The third summary is taken from that of Henry Hubbard, published in his *Newspaper Directory of the World* (New Haven, Connecticut, 1882). Its scope embraces a considerable number of serial publications which cannot be classed as newspapers. Still Hubbard's figures, which were collected (chiefly by the American consuls and consular agents in all parts of the world) about 1880, cannot be disregarded. The following are his general results:—

	Daily Newspapers.	Other Publications.
Europe . . . . .	2403	10,730
Asia . . . . .	154	337
Africa . . . . .	25	125
N. America . . . . .	1136	9,656
S. America . . . . .	208	427
Australasia . . . . .	94	471
Total . . . . .	4020	21,746

The following summary for 1900, given in the 10th edition of the *Ency. Brit.*, and compiled by G. F. Barwick and Dorset Eccles, of the British Museum, included everything in the nature of a newspaper, as distinct from periodicals.

## Totals of Newspapers, 1900.

Great Britain and Ireland . . . . .	2,902	Belgium . . . . .	290
United States . . . . .	15,904	Holland . . . . .	312
France . . . . .	2,400	Luxemburg . . . . .	12
Germany . . . . .	3,278	Russia . . . . .	280
Austria . . . . .	393	Italy . . . . .	251
Hungary . . . . .	171	Spain . . . . .	338
Sweden . . . . .	213	Portugal . . . . .	79
Denmark . . . . .	145	Switzerland . . . . .	600
Iceland and Faeroe Islands . . . . .	3	Greece . . . . .	47
Norway . . . . .	132	Rumania . . . . .	47
		Servia . . . . .	24



Bulgaria . . . . .	15	Central and West Indies	129
Montenegro . . . . .	2	Central American Republics	340
Turkey . . . . .	22	Australasia—	
Persia . . . . .	3	New South Wales . . . . .	227
Syria . . . . .	6	Queensland . . . . .	109
India . . . . .	600	South Australia . . . . .	44
Ceylon . . . . .	10	Victoria . . . . .	310
China . . . . .	40	West Australia . . . . .	18
Siam . . . . .	5	Tasmania . . . . .	18
Strait Settlements . . . . .	12	New Zealand—	
Cochin China . . . . .	4	Otago . . . . .	28
Japan . . . . .	150	Wellington . . . . .	29
East Indies . . . . .	39	Auckland . . . . .	17
South Africa . . . . .	109	Hawkes Bay . . . . .	11
West Africa . . . . .	10	Canterbury . . . . .	23
Central Africa, &c. . . . .	76	Sundry . . . . .	36
Egypt . . . . .	71		
Canada . . . . .	242	Total . . . . .	31,026

## 2. BRITISH NEWSPAPERS

*United Kingdom.*<sup>1</sup>

The first regular English journals may be identified with the writers of manuscript "news-letters," originally the dependants of great men, each employed in keeping his own master or patron well-informed, during his absence from court, of all that happened there. The duty grew at length into a calling. The writer had his periodical subscription list, and instead of writing a single letter wrote as many letters as he had customers. Then one more enterprising than the rest established an "intelligence office," with a staff of clerks, such as Ben Jonson's Cymbal depicts from the life in *The Staple of News*, acted in 1625, which is the best-known dramatic notice of the news-sheets.

"This is the outer room where my clerks sit,  
And keep their sises, the register in the midst;  
The examiner, he sits private there within;  
And here I have my several rolls and files  
Of news by the alphabet, and all put up  
Under their heads."

Of the earlier news-letters good examples may be seen in the *Paston Letters*, and in the *Sydney Papers*. Of those of later date specimens will be found in Knowler's *Letters and Despatches of Stafford*, and other well-known books. Still later examples may be seen amongst the papers collected by the historian Thomas Carte, preserved in the Bodleian Library at Oxford. Of these, several series were addressed to the first duke of Ormond, partly by correspondents in England and Ireland, partly by correspondents in Paris; others were addressed to successive earls of Huntingdon; others, again, to various members of the Wharton family. And similar valuable collections are to be seen in the library of the British Museum, and in the Record Office in London. In Edinburgh the Advocates' Library possesses a series of the 16th century, written by Richard Scudamore to Sir Philip Hoby during his embassy to Vienna. The MS. news-letters—some of them proceeding from writers of marked ability who had access to official information, and were able to write with greater freedom and independence of tone than the compilers of the printed news—held their ground, although within narrowing limits, until nearly the middle of the 18th century. The distinction between the news-letter and the newspaper is pointed out in the preceding section.

It was at one time believed that the earliest regular English newspaper was an *English Mercurie* of 1588, to which George Chalmers, the political writer and antiquarian, referred in his *Life of Riddiman* (1794) as being (with others of the same date) in the British Museum. The falsehood of this supposition, which was long accepted on Chalmers's authority, was, however, pointed out by Thomas Watts, of the British Museum, in 1839, in a volume with the title *Letter to Antonio Panizzi on the Reputed earliest printed Newspaper*, and again in 1850, in an article in the *Gentleman's Magazine* (n.s. xxxiii. 485-491). The documents in question are (1) a MS. unnumbered issue of the *English Mercurie*, dated "Whitehall, July 26th, 1588"; (2) a printed copy, No. 50, of

July 23, 1588; (3) a printed copy of No. 51; (4) a printed copy of No. 54, of November 24, 1588; (5) and three other MS. copies. These were included in a collection bequeathed to the Museum of Dr Birch (1766), and are incontestably 18th-century forgeries. The handwriting of the spurious MSS. was identified by a letter among Dr Birch's correspondence as that of Philip Yorke, afterwards 2d Lord Hardwicke, and there were trifling corrections in Dr Birch's handwriting, showing that he was a party with Yorke, the author, to the mystification. No information is forthcoming as to the object of it, but it is worth mentioning that Yorke and his brother also published a clever *jeu d'esprit* called *The Athenian Letters*, purporting to be a transcript from a Spanish translation of letters written by a Persian agent during the Peloponnesian War; so that it may be inferred that this sort of thing recommended itself to Yorke, and not necessarily for any deception.

Various English pamphlets, as well as French, Italian and German, occur in the 16th century with such titles as *Newses from Spaine*, and the like. In the early years of the 17th century they became very numerous; the Charles Burney collection in the British Museum is particularly valuable for this early period, the newsbooks and newspapers in it commencing with a "relation" of 1603. In 1614 we find Burton (the author of the *Anatomy of Melancholy*) pointing a sarcasm against the non-reading habits of "the major part" by adding, "if they read a book at any time . . . 'tis an English chronicle, Sir Huon of Bordeaux, Amadis de Gaul, &c., a play-book, or some pamphlet of news." But up to 1641, owing to the fact that to print domestic news was barred by the royal prerogative, the English periodicals which are to be considered as strictly the forerunners of the regular newspaper were only translations or adaptations of the foreign periodicals containing news of what was going on abroad.

There is in the British Museum a *Mercurius Gallobelgicus; Sive rerum in Gallia et Belgio potissimum, Hispania quoque, Italia, Anglia, Germania, Polonia, Vicinisque Locis ab anno 1588 usque ad Martium anni presentis 1594 gestarum, nunciis. Opusculum in Sex libris qui totidem annos complectuntur, divinum auctore D. M. Jansonio Docemensi Frisio. Editio altera. Coloniae Agrippinae. Apud Godefridum Kempensem. Anno MDXCIV.* This production of Janson's at Cologne is a fairly thick octavo book, giving a Latin chronicle of events from 1587 to 1594, and is really a sort of annual register. It was continued down to 1635. The *Mercurius Gallobelgicus* is chiefly interesting because, by circulating in England, it started the idea of a periodical supplying foreign news, and apparently became to English contemporaries a type of the newfangled news-summaries.<sup>1</sup> In 1614 there was published in London a little square book (45 pp.), by Robert Booth, *A Relation of all matters passed . . . since March last to the present 1614, translated according to the original of Mercurius Gallobelgicus*, which has the running title *Mercurius Gallobelgicus his relation since March last*. From a repetition of such "relations" at irregular intervals, to the periodical publication of news-books with a common title in a numbered series, was a natural development. Thus on the 1st of June 1619 Ralph Rounthwaite entered at Stationers' Hall *A Relation of all matters done in Bohemia, Austria, Poland, Sletia, France, &c., that is worthy of relating, since the 2nd of March 1618 (1619 N.S.) until the 4th of May*.<sup>2</sup> Again at the beginning of November 1621 Bartholomew Downes and another entered in like manner *The certaine and true newses from all parts of Germany and Poland, to this present 20 of October 1621*.<sup>3</sup> No copy of either of these papers is now known to exist. Nor is any copy known of the *Courant or Weekly Newses from foreign parts* of October 9, 1621—"taken out of the High Dutch,"—mentioned by John Nichols.<sup>4</sup> But in May 1622 we arrive at a regular weekly newspaper which may still be seen in the British Museum.

<sup>1</sup> The title *Mercurius* or *Mercury*—as representing the messenger of the gods—thus became a common one for English periodicals.

<sup>2</sup> Registers of the Stationers' Company, as printed by Edward Arber, iii. 302.

<sup>3</sup> *Ibid.* iv. 23.

<sup>4</sup> *Literary Anecdotes*, iv. 38.

<sup>1</sup> In the following account of early British newspapers certain portions of the article by E. Edwards in the 9th ed. of the *Encyc. Brit.* have been incorporated.

The Stationers' Registers contain an entry on May 18th of *A Current of general news*. Dated in 14th May last; no copy of this issue is preserved, but what is presumably the next number is to be found in the Burney collection. It is entitled "The 23rd of May—*The Weekly News from Italy, Germany, &c.*," London, printed by J. D. for Nicholas Bourne and Thomas Archer." On many subsequent numbers the name of Nathaniel Butter appears in connexion sometimes with Bourne and sometimes with Archer; so that there was probably an eventual partnership in the new undertaking. Archer is known as a publisher of "relations" since 1603; he died in 1634. Butter had published *News from Spaine* in 1611, and he continued to be a publisher of news until 1641, if not later,<sup>1</sup> and died in 1664.

For details of the history of the development of the news-book down to 1641, and thence to the starting of the *London Gazette* in 1665, reference should be made to Mr J. B. Williams's *History of English Journalism* (1908), already referred to. Mr Williams, by his study of the materials preserved in the British Museum in the Burney and Thomson's collections, has considerably modified many of the previously accepted views as to the affiliation and authorship of these early English periodicals. The leading facts can only be summarized here.

The *Weekly News* (1622), though the first English "Coranto," had no regular title connecting one number with the rest; it was simply the news of the week, and so described. The first periodical with a title was a *Mercurius Britannicus* published by Archer (1625; the earliest copy in existence being No. 16, April 7th), which probably lasted till the end of 1627. But the activity of the Coranto-makers was checked by the Star Chamber edict in 1632 against the printing of news from foreign parts. The next step in the evolution of the newspaper was due to the abolition of the Star Chamber in 1641, and the consequent freeing of the Press; and at last we come to the English periodical with domestic news. In November 1641 begins *The Head of severall proceedings in the present parliament* (outside title) or *Diurnal Occurrences* (inside title), the latter being the title under which it was soon known as a weekly; and on Jan. 31st 1642 appeared *A Perfect Diurnal of the Passages in Parliament*. These were printed for William Cooke, and were written apparently by Samuel Pecke, "the first of the patriarchs of English domestic journalism" (Williams). It is unnecessary here to mention every domestic journal which played its part in the verbal warfare in the Great Rebellion. The weekly *Diurnals* were soon copied by other booksellers. At first they were naturally on the side of the parliament. In January 1643, however, appeared at Oxford the first Royalist diurnal, named *Mercurius Aulicus* (continued till September 1645, and soon succeeded by *Mercurius Academicus*), which struck a higher literary note; its chief writer was Sir John Birkenhead. *Mercurius Civicus*, the first regularly illustrated periodical in London, was started by the parliamentarian Richard Collings on May 11th, 1643 (continued to December 1646); Collings had also started earlier in the year the *Kingdom's Weekly Intelligencer*, which lasted till October 1649. In September 1643 appeared another Puritan opponent of *M. Aulicus* in the *Mercurius Britannicus* (sic) of Captain Thomas Audley, which temporarily ceased publication on September 9th, 1644, only to be revived on September 30th by Marchmont (or Marchmont) Nedham, a writer who plays a prominent part in the journalism of this period, and to be continued till May 18th 1646.

In January 1647 was started the *Perfect Occurrences* by Henry Walker ("Luke Harruney"), who was not only a great journalist. It is to him that a passage in *Fletcher's Fair Maid of the Inn* (Act iv. Sc. 2) obviously refers (written in 1625): "It shall be the ghost of some lying stationer. A spirit shall look as if butter would not melt in his mouth; a new *Mercurius Gallo-Belgicus*." The quotation also illustrates the contemporary regard paid to the *Mercurius Gallo-Belgicus*.

<sup>1</sup> George Thomson (d. 1666) was a London bookseller who in 1641 began collecting contemporary pamphlets, &c. His collection was ultimately bought by George III. and presented to the British Museum in 1762. A catalogue was completed in 1908, with introduction by Dr G. K. Fortescue. There is also a catalogue of early English newspapers in the *Bibliotheca Lindesiana, Collections and Notes* No. 5, of Lord Crawford (1901).

on the parliamentary side but is important as having originated the introduction of advertisements into the news-books. Later in the year a number of new Royalist Mercuries came into the field from which *Aulicus* and *Academicus* had now withdrawn: the first was *Mercurius Melancholicus* (until 1649), and the most important were *Mercurius Pragmaticus* (Sept. 1647 to May 1650) and *Mercurius Elencticus* (Nov. 1647 to Nov. 1649). *M. Pragmaticus* was not, as has been stated, originated by Marchmont Nedham (who about this time turned his coat and became Royalist), but in 1648-1649 he was its writer until he again turned parliamentarian; "history," says Mr Williams, "has no personage so shamelessly cynical as Marchmont Nedham, with his powerful pen and his political convictions ever ready to be enlisted on the side of the highest bidder; he even wrote for Charles II. in later years." Against the unlicensed Royalist Mercuries in London, where the people were on the king's side, the parliament waged active war, but some of them managed to come out, although writer after writer was imprisoned, until the middle of 1650. Meanwhile from October 1649 to June 1650, by a new act of parliament, the licensed press itself was entirely suppressed, and in 1649 two official journals were issued, *A Brief Relation* (up to October 1650) and *Severall Proceedings in Parliament* (till September 1655), a third licensed periodical, *A Perfect Diurnal* (till September 1655), being added later in the year, and a fourth, *Mercurius Politicus* (of which Milton was the editor for a year or so and Marchmont Nedham one of the principal writers), starting on June 13th, 1650 (continuing till April 12th, 1660). After the middle of 1650 there was a revival of some of the older licensed news-books; but the *Weekly Intelligencer of the Commonwealth* (July 1650 to September 1655), by R. Collings, was the only important newcomer up to September 1655, when Cromwell suppressed all such publications with the exception of *Mercurius Politicus* and the *Public Intelligencer* (October 1655 to April 1660), both being official and conducted by Marchmont Nedham.

Till Cromwell's death (Sept. 3rd. 1658) Nedham reigned alone in the press, but with the Rump he fell into disgrace, and in 1659 a rival appeared in Henry Muddiman (a great writer also of "news-letters"), whose *Parliamentary Intelligencer*, renamed the *Kingdom's Intelligencer* (till August 1663), was supported by General Monck. Nedham's journalistic career came finally to an end (he died in 1678) at the hand of Monck's council of state in April 1660. The following announcement was published in the *Parliamentary Intelligencer*: "Whereas Marchmont Nedham, the author of the weekly news-books called *Mercurius Politicus* and the *Public Intelligencer* is, by order of the council of state, discharged from writing or publishing any publique intelligence; the reader is desired to take notice that, by order of the said council, Giles Dury and Henry Muddiman are authorized henceforth to write and publish the said intelligence, the one upon the Thursday and the other upon the Monday, which they do intend to set out under the titles of the *Parliamentary Intelligencer* and of *Mercurius Publicus*." This arrangement with Muddiman lasted till 1663, when he was supplanted by Sir Roger L'Estrange, who was appointed "surveyor of the Press." On him was conferred by royal grant—and, as it proved, for only a short period—"all the sole privilege of writing, printing, and publishing all narratives, advertisements, merceries, intelligencers, diurnals and other books of public intelligence; . . . with power to search for and seize the unlicensed and reasonable schismatical and scandalous books and papers." L'Estrange discontinued *Mercurius Politicus* and *Kingdom's Intelligencer* and substituted two papers, the *Intelligencer* (Aug. 1st) and the *News* (Sept. 3rd) at a halfpenny, the former on Mondays and the latter on Thursdays; they were continued till January 29th, 1666, but from the beginning of 1664 the *Intelligencer* was made consecutive with the *News*, numbered and pagged as one.

We come now to the origin of the famous *London Gazette*. Muddiman, obliged to devote himself solely to his news-letters, was associated with Joseph Williamson (under-secretary and afterwards secretary of state), who was for a time L'Estrange's

assistant in the compilation of the *Intelligencer*.<sup>1</sup> Muddiman organized for himself a far-spread foreign correspondence, and carried on the business of a news-letter writer on a larger scale than had till then been known. Presently L'Estrange, whose monopoly of printing was highly unpopular, found his own sources of information much abridged, while Williamson, for his own ambitious purposes, entered into a complicated intrigue (analysed in detail by Williams, *op. cit.* pp. 190 seq.) for getting the whole business into his hands, with Muddiman as his tool and with Muddiman's clients as his customers. To L'Estrange's application for renewed assistance Williamson replied that he could not give it, but would procure for him a salary of £100 a year if he would give up his right in the news-book.<sup>2</sup> The *Intelligencer* appealed (Oct. 1665) to Lord Arlington, and pathetically assured him that the charge for "entertaining spies for information was £500 in the first year."<sup>3</sup> But L'Estrange boasted that he had "doubled" the size and price of the book,<sup>4</sup> and had brought the profit from £200 to £400 or £500 a year.<sup>5</sup> The appeal was in vain. At that time the great plague had driven the court to Oxford. The first number of the bi-weekly *Oxford Gazette*, licensed by Arlington and written by Muddiman, was published on the 16th November 1665. It was a "paper" of news, of the same size and shape as Muddiman's news-letters. With the publication of the 24th number (Monday, February 5th, 1665-1666 O.S.) the *Oxford Gazette* became the *London Gazette*. After the 25th number Muddiman, who saw that he was not safe in Williamson's hands, seceded. Williamson had the general control of the *Gazette*, and for a considerable time Charles Perrot, a member of Oriel College, was the acting editor.<sup>6</sup> L'Estrange was soon driven out of the field, being solaced, on his personal appeal to the king, with a charge of £100 a year on the news-books (henceforth "taken into the secretaries' office") and a further £200 out of secret service money for his place as surveyor of the press. Muddiman, meanwhile, attached himself to the other secretary of state, Sir W. Morice, and he was authorized to issue an opposition official paper, which appeared as *Current Intelligence* (June 4-Aug. 20, 1666); and though the Great Fire, which burnt out all the London printers, resulted in the reappearance, after a week's interval, of the *Gazette* alone, Muddiman's unrivalled organization of news-letters remained; and they continued, till his death in 1692, to be the more popular source of information. The *Gazette*, however, now remained for some time the only "newspaper" in the strict sense already mentioned. For several years it was regularly translated into French by one Moranville. During the Stuart reigns generally its contents were very meagre, although in the reign of Anne some improvement is already visible. More than a century after the establishment of the *Gazette*, we find Secretary Lord Weymouth addressing a circular<sup>7</sup> to the several secretaries of legation and the British consuls abroad, in which he says, "The writer of the *Gazette* has represented that the reputation of that paper is greatly lessened, and the sale diminished, from the small portion of foreign news with which it is supplied." He desires that each of them will send regularly all such articles of foreign intelligence as may appear proper for that paper, "taking particular care—as the *Gazette* is the only paper of authority printed in this country—never to send anything concerning the authenticity of which there is the smallest doubt." From such humble beginnings has arisen the great repository of State Papers, now so valuable to the writers and to the students of English history. The *London Gazette* has appeared twice a week (on Tuesday and Friday) in a continuous series ever since.<sup>8</sup> The editorship is a government appointment.

<sup>1</sup> This help seems to have been given at the request of the secretary of state, Lord Arlington (then Sir H. Bennet), in 1663; *State Papers, Domestic, Charles II.*, lxxix. 112, 113.

<sup>2</sup> *State Papers, Domestic, Charles II.*, cxxxiv. 103 (Rolls House).

<sup>3</sup> *Ibid.*, 117.

<sup>4</sup> In 1664 he had halved them, so that this really only means he had now restored the original size.

<sup>5</sup> *State Papers, Domestic, Charles II.*, cxxxv. 24.

<sup>6</sup> Anthony Wood, *Athenae Oxonienses*, "Perrot."

<sup>7</sup> *Calendar of Home-Office Papers, 1766-1769*, p. 483 (1879).

<sup>8</sup> A complete set is now of extreme rarity.

We come now to the Revolution. The very day after the departure of James II. was marked by the appearance of three newspapers—The *Universal Intelligence*, the *English Courant* and the *London Courant*. Within a few days more these were followed by the *London Mercury*, the *Orange Gazette*, the *London Intelligence*, the *Harlem Courant* and others. The Licensing Act, which was in force at the date of the Revolution, expired in 1692, but was continued for a year, after which it finally ceased. On the appearance of a paragraph in the *Flying Post* of 1st April 1697, which appeared to the House of Commons to attack the credit of the Exchequer Bills, leave was given to bring in a bill "to prevent writing, printing or publishing of any news without licence"; but the bill was thrown out in an early stage of its progress. That *Flying Post* which gave occasion to this attempt was also noticeable for a new method of printing, which it thus announced to its customers—"If any gentleman has a mind to oblige his country friend or correspondent with this account of public affairs, he can have it for twopenny. . . on a sheet of fine paper, half of which being left blank, he may thereon write his own affairs, or the material news of the day."

In 1696 Edward Lloyd—the virtual founder of the famous "Lloyd's" of commerce—started a thrice-a-week paper, the *Lloyd's News*, which had but a brief existence in its first shape, but was the precursor of the *Lloyd's List* of the present day. No. 76 of the original paper contained a paragraph referring to the House of Lords, for the appearance of which a public apology must, the publisher was told, be made. He preferred to discontinue his publication (February 1697). Nearly thirty years afterwards he in part revived it, under the title of *Lloyd's List*—published at first weekly, afterwards twice a week.<sup>9</sup> This dates from 1726. It is now published daily.

It was in the reign of Queen Anne that the English newspaper press first became really eminent for the amount of intellectual power and of versatile talent which was employed upon it. It was also in that reign that the press was first fettered by the newspaper stamp. The accession of Anne was quickly followed by the appearance of the first successful London daily newspaper, the *Daily Courant* (11th of March 1702-1703). Seven years earlier, in 1695, the *Postboy* had been started as a daily paper (actually the first in London), but only four numbers appeared. The *Courant* was published and edited by the learned printer Samuel Buckley, who explained to the public that "the author has taken care to be duly furnished with all that comes from abroad, in any language. . . At the beginning of each article he will quote the foreign paper from which it is taken, that the public, seeing from what country a piece of news comes, with the allowance of that government, may be better able to judge of the credibility and fairness of the relation. Nor will he take upon himself to give any comments, . . . supposing other people to have sense enough to make reflections for themselves." Then came, in rapid succession, a crowd of new competitors for public favour, of less frequent publication. The first number of one of these, the *Country Gentleman's Courant* (1706), was given away gratuitously, and made a special claim to public favour on the ground that "here the reader is not only diverted with a faithful register of the most remarkable and momentary [i.e. momentous] transactions at home and abroad, . . . but also with a geographical description of the most material places mentioned in every article of news, whereby he is freed the trouble of looking into maps."

On the 19th of February 1704, whilst still imprisoned in Newgate for a political offence, Defoe (*q.v.*) began his famous paper, the *Review*. At the outset it was published weekly, afterwards twice, and at length three times a week. It continued substantially in its first form until July 20, 1712; and a complete set is of extreme rarity. From the first page to the last it is characterized by the manly <sup>9</sup> Frederick Martin, *History of Lloyd's*, 66-77 and 107-120. The great collection of newspapers in the British Museum contains only one number of *Lloyd's News*; but sixty-nine numbers may be seen in the Bodleian Library. Of the *List*, also, no complete series is known to exist; that in the library of Lloyd's begins with 1740.

First London daily.

Defoe's Review.

boldness and persistent tenacity with which the almost unaided author utters and defends his opinions on public affairs against a host of able and bitter assailants. Some of the numbers were written during travel, some in Edinburgh. But the *Review* appeared regularly. When interrupted by the pressure of the Stamp Act (which came into force on the 1st of August 1712), the writer modified the form of his paper, and began a new series (August 2, 1712, to June 11, 1713). In those early and monthly supplements of his paper which he entitled "Advice from the Scandalous Club," and set apart for the discussion of questions of literature and manners, and sometimes of topics of a graver kind, Defoe to some extent anticipated Richard Steele's *Tatler* (1709) and Steele and Addison's *Spectator* (1711). In 1705 he severed those supplements from his chief newspaper, and published them twice a week as the *Little Review*. But they soon ceased to appear. It may here be added that in May 1716 Defoe began a new monthly paper under an old title, *Mercurius Politicus*, . . . "by a lover of old England." This journal continued to appear until September 1720. The year 1710 was marked by the appearance of the *Examiner*, or *Remarks upon Papers and Occurrences* (No. 1, August 3), of which thirteen numbers appeared by the co-operation of Bolingbroke, Prior, Freind and King before it was placed under the sole control of Swift. The *Whig Examiner*, avowedly intended "to censure the writings of others, and to give all persons a rehearing who had suffered under any unjust sentence of the *Examiner*," followed on the 1st September, and the *Medley* three weeks afterwards.

This increasing popularity and influence of the newspaper press could not fail to be distasteful to the government of the day. Prosecutions were multiplied, but with small success. At length some busy projector hit upon the expedient of a newspaper tax. The paper which seems to contain the first germ of the plan is still preserved amongst the treasury papers. It is anonymous and undated, but probably belongs to the year 1711. "There are published weekly," says the writer, "about 44,000 newspapers, viz. *Daily Courant*, *London Post*, *English Post*, *London Gazette*, *Postman*, *Postboy*, *Flying Post*, *Review* and *Observer*."<sup>1</sup> The duty eventually imposed (1712) was a halfpenny on papers of half a sheet or less, and a penny on such as ranged from half a sheet to a single sheet (10 Anne, c. xix. § 101). The first results of the tax cannot be more succinctly or more vividly described than in the following characteristic passage of Swift's *Journal to Stella* (August 7, 1712): "Do you know that Grub Street is dead and gone last week? No more ghosts or murders now for love or money. I plied it close the last fortnight, and published at least seven papers of my own, besides some of other people's; but now every single half-sheet pays a halfpenny to the queen. The *Observer* is fallen; the *Medleys* are jumbled together with the *Flying Post*; the *Examiner* is deadly sick; the *Spectator* keeps up, and doubles its price—I know not how long it will hold. Have you seen the red stamp papers are marked with? *Methinks the stamping is worth a halfpenny.*"

Swift's doubt as to the ability of the *Spectator* to hold out against the tax was justified by its discontinuance in December 1712, Steele starting the *Guardian* in 1713, which only ran for six months. But the impost which was thus fruitful in mischief, by suppressing much good literature, wholly failed in keeping out bad. Some of the worst journals that were already in existence kept their ground, and the number of such ere long increased.<sup>2</sup> An enumeration of the London papers of 1714 comprises the *Daily Courant*, the *Examiner*, the *British Merchant*, the *Lover*, the *Patriot*, the *Monitor*, the *Flying Post*, the *Postboy*, *Mercator*, the *Weekly Pacquet* and *Dunston's Ghost*. Another enumeration in 1733 includes the *Daily Courant*, the *Craftsman*, *Fog's Journal*, *Miss's Journal*, the *London Journal*, the *Free*

*Briton*, the *Grub Street Journal*, the *Weekly Register*, the *Universal Spectator*, the *Auditor*, the *Weekly Miscellany*, the *London Crier*, *Read's Journal*, *Oedipus* or the *Postman Remounted*, the *St James's Post*, the *London Evening Post* and the *London Daily Post*, which afterwards became better known as the *Public Advertiser*. Part of this increase may fairly be ascribed to political corruption. In 1742 the committee of the House of Commons appointed to inquire into the political conduct of the earl of Orford reported to the House that during the last ten years of the Walpole ministry there was paid, out of public money, no "less a sum than £50,077, 18s. to authors and printers of newspapers, such as the *Free Briton*, *Daily Courant*, *Gazetteer* and other political papers."<sup>3</sup> But some part of the payment may well have been made for advertisements. Towards the middle of the century the provisions and the penalties of the Stamp Act were made more stringent. Yet the number of newspapers continued to rise. Dr Johnson, who in 1750 started his twopenny bi-weekly *Rambler*, and in 1758 his weekly *Idler*, writing in the latter bears testimony to the still growing thirst for news: "Journals are daily multiplied, without increase of knowledge. The tale of the morning paper is told in the evening, and the narratives of the evening are bought again in the morning. These repetitions, indeed, waste time, but they do not shorten it. The most eager peruser of news is tired before he has completed his labour; and many a man who enters the coffee-house in his nightgown and slippers is called away to his shop or his dinner before he has well considered the state of Europe." Five years before (i.e. in 1753) the aggregate number of copies of newspapers annually sold in England, on an average of three years, amounted to 7,411,757. In 1760 it had risen to 9,464,790, and in 1767 to 11,300,980. In 1776 the number of newspapers published in London alone had increased to fifty-three.

When Johnson wrote his sarcastic strictures on the newspapers that were the contemporaries and, in a sense, the rivals of the *Idler*, the newswriters had fallen below the standard of an earlier day. A generation before the newspaper was often much more of a political organ than of an industrial venture. All of the many enterprises of Defoe in this field of journalism united indeed both characteristics. But if he was a keen tradesman, he was also a passionate politician. And not a few of his fellow-workers in that field were conspicuous as statesmen no less than as journalists. Even less than twenty years before the appearance of Johnson's remarks, men of the mental calibre of Henry Fielding were still to be found amongst the editors and writers of newspapers. The task had fallen to a different class of men in 1750.

The history of newspapers during the long reign of George III. is a history of the struggle for freedom of speech in the face of repeated criminal prosecutions, in which individual writers and editors were defeated and severely punished, while the Press itself derived new strength from the protracted conflict, and turned ignominious penalties into signal triumphs. From the days of Wilkes's *North Briton* onwards (see WILKES, JOHN: it was started in 1761), every conspicuous newspaper prosecution gave tenfold currency to the doctrines that were assailed. In the earlier part of this period men who were mere traders in politics—whose motives were obviously base and their lives contemptible—became for a time powers in the state, able to brave king, legislature and law courts, by virtue of the simple truth that a free people must have a free press. One of the minor incidents of the *North Briton* excitement (Wilkes's prosecution in 1763) led indirectly to valuable results with reference to the much-vexed question of parliamentary reporting. During the discussions respecting the Middlesex election, Almon, a bookseller, collected from members of the House of Commons some particulars of the debates, and published them in the *London Evening Post*. The success which attended these reports induced the proprietors of the *St James's Chronicle* to employ a reporter to collect notes

<sup>1</sup> Fourth Report of the Committee of Secrecy, &c., in Hansard's *Parliamentary History*, xii. 814.

<sup>2</sup> A Proposition to Increase the Revenue of the Stamp-Office." Redington, *Colender of Treasury Papers, 1708-1714*, p. 235. The stamp-office dated from 1694, when the earliest duties on paper and parchment were enacted.

<sup>3</sup> See the Burney collection of newspapers in the British Museum; and Nichols, *Literary Anecdotes of the Eighteenth Century*, iv. 33-97.

Dr Johnson's time.

Stamp tax of 1712.

Press prosecutions.

in the lobby and at the coffee-houses. This repeated infringement of the privilege of secret legislation led to the memorable proceedings of the House of Commons in 1771, with their fierce debates, angry resolutions and arbitrary imprisonments—all resulting, at length, in that tacit concession of publicity of discussion which in the main, with brief occasional exceptions, has ever since prevailed.

Evening journalism in England started originally with supplemental editions of the morning papers, giving the latest foreign war news. In July 1695, when William III. was fighting France in the Netherlands, a "Postscript to the Pacquet-boat from Holland to Flanders" was published with special advices from the seat of war; and from that time there were frequent afternoon issues of morning journals, giving war news. In August 1706 a "Six at Night" evening paper was started in London. The first London evening paper of any importance, however, was the *Courier* (1792), which during the latter part of the Napoleonic War, with Mackintosh, Coleridge and Wordsworth among its contributors, became one of the chief papers of the day. It was edited successively by Daniel Stuart, William Mudford, Eugenius Roche, John Galt, James Stuart and Laman Blanchard. In 1827 a twenty-fourth share in the paper sold for 5000 guineas, but it gradually declined and came to an end in 1842, when it was incorporated by the *Globe* (still existing).

The principal metropolitan newspapers in earlier periods of George III.'s reign were the *Public Advertiser*, the *Morning Post*, the *Morning Chronicle*, the *Morning Herald* and finally *The Times*. Of these the *Morning Post* and *The Times*, still existing, are dealt with later. Of the three which eventually ceased to exist, the first was known in 1726 as the *London Daily Post* and *General Advertiser*. In 1738 the first part of this title was dropped, and in 1752 *General Advertiser* was altered into *Public Advertiser*, a name which the letters of Junius made so famous. Many of these had appeared before the smallest perceptible effect was produced on the circulation of the paper; but when the "Letter to the King" came out (19th December 1769, almost a year from the beginning of the series) it caused an addition of 1750 copies to the ordinary impression. The effect of subsequent letters was variable; but when Junius ceased to write the monthly sale of the paper had risen to 83,950. This was in December 1771. Seven years earlier the monthly sale had been but 47,515. It now became so valuable a property that shares in it were sold, according to John Nichols, "as regularly as those of the New River Company." But the fortunes of the *Advertiser* declined almost as rapidly as they had risen. It continued to appear until 1798, and then expired, being amalgamated with the commercial paper called the *Public Ledger* (dating from 1750). Actions for libel were brought against the paper by Edmund Burke in 1784, and by William Pitt in 1785, and in both suits damages were given.

The *Morning Chronicle* was begun in 1769. William Woodfall was its printer, reporter and editor, and continued to conduct it until 1789. James Perry succeeded him as editor, and so continued, with an interval during which the editorship was in the hands of Mr Sergeant Spankie, until his death in 1821. Perry's editorial functions were occasionally discharged in Newgate in consequence of repeated prosecutions for political libel. In 1819 the daily sale reached nearly 4000. It was sold in 1823 to Mr Clement, the purchase-money amounting to £42,000. Mr Clement held it for about eleven years, and then sold it to Sir John Easthope for £16,000. It was then, and until 1843, edited by John Black, who numbered amongst his staff Albany Fonblanque, Charles Dickens and John Payne Collier, the circulation being about 6000. The paper continued to be distinguished by much literary ability, but not by commercial prosperity. In 1849 (the circulation having fallen to 3000) it became the joint property of the duke of Newcastle, Mr W. E. Gladstone and some of their political friends; and by them, in 1854, it was sold to Mr Sergeant Glover. From 1848 to 1854 Douglas Cook (afterwards of the *Saturday Review*) was

editor. At length the *Morning Chronicle* ended in the Bankruptcy Court, after an existence of more than ninety years. The *Morning Herald* was founded and first edited by Henry Bate (Sir Henry Bate Dudley) in 1781, and came to an end at the close of 1869; for some time it was a popular Tory paper, and from 1835 to 1845 had a circulation of about 6000.

The development of the Press was enormously assisted by the gradual abolition of the "taxes on knowledge," and also by the introduction of a cheap postal system. In 1756 an additional halfpenny was added to the tax of 1712. In 1765 and in 1773 various restrictive regulations were imposed. In 1789 the three-halfpence was increased to twopence, in 1798 to twopence-halfpenny, in 1804 to threepence-halfpenny, and in 1815 to fourpence, less a discount of 20%. Penalties of all kinds were also increased, and obstructive regulations were multiplied. In the course of the struggle between this constantly enhanced taxation and the irrepresible desire for cheap newspapers, more than seven hundred prosecutions for publishing unstamped journals were instituted, and more than five hundred were imprisoned, sometimes for considerable periods. As the prosecutions multiplied, and the penalties became more serious, *Poor Man's Guardians*, *Democrats*, *Destructives* and their congeners multiplied also, and their revolutionary tendencies increased in a still greater ratio. Blasphemy was added to sedition. Penny and halfpenny journals were established which dealt exclusively with narratives of gross vice and crime, and which vied with each other in every kind of artifice to make vice and crime attractive. Between the years 1831 and 1835 many scores of unstamped newspapers made their appearance. The political tone of most of them was fiercely revolutionary. Prosecution followed prosecution; but all failed to suppress the obnoxious publications.

To Bulwer Lytton, the novelist and politician (Baron Lytton), and subsequently to Milner Gibson and Richard Cobden, is chiefly due the credit of grappling with this question in the House of Commons in a manner which secured first the reduction of the tax to a penny on the 15th of September 1836, and then its total abolition at last in 1855. The measure for the final abolition of the stamp tax was substantially prepared by W. E. Gladstone during his chancellorship of the exchequer in 1854, but was carried by his successor in 1855. The number of newspapers established from the early part of 1855, when the repeal of the duty had become a certainty, and continuing in existence at the beginning of 1857, amounted to 107; 26 were metropolitan and 81 provincial. Of the latter, the majority belonged to towns which possessed no newspaper whatever under the Stamp Acts, and the price of nearly one-third of them was but a penny. In some cases, however, a portion of these new cheap papers of 1857 was printed in London, usually with pictorial illustrations, and to this was added a local supplement containing the news of the district.

Amongst the earliest results of the change in newspaper law made in 1855 was the establishment in quick succession of a series of penny metropolitan local papers, chiefly suburban, of a kind very different from their unstamped forerunners. They spread rapidly, and attained considerable success, chiefly as advertising sheets, and as sometimes the organs, more often the critics, of the local vestries and other administrations. One of them, the *Clerkenwell News and Daily Chronicle*, so prospered in the commercial sense, being crowded with advertisements, that it sold for £30,000, and was then transformed into the *London Daily Chronicle* (28th May 1877). Another conspicuous result of the legislation of 1855 was an enormous increase in the number and influence of what are known as "class papers" and professional and trade papers. The duties on paper itself were finally abolished in 1861.

"Taxes on knowledge" having thus been abolished, the later developments in newspaper history are mainly connected with the increase in number, due largely to the spread of education, the improvements in machinery and distribution and in collection of news, the constant adaptation to the new demands

*Abolition  
of taxes  
on know-  
ledge.*

of a wider public, and the progress in the art of advertising as applied to the Press. The following sections on the more important newspapers in London and the Provinces fill in the remaining details of the history of the British Press, so far as they are substantially important or interesting. Much that is in its nature ephemeral or trivial is necessarily passed over.

#### Modern London Newspapers.

The *Morning Post* (oldest of existing London daily papers) dates from 1772. For some years it was in the hands of Henry Bate (*Morning Star* Henry Bate Dudley), and it attained some degree of temporary popularity, though of no very extensive circulation. In 1781 the entire copyright, with house and printing materials, was sold for £600 to Peter and Daniel Stuart, who quickly raised the position of the *Post* by enlisting Sir James Mackintosh and the poet Coleridge in its service, and also by giving unremitting attention to advertisements and to the copious supply of incidental news and amusing paragraphs. There has been much controversy about the share which Coleridge had in elevating the *Post* from obscurity to eminence. That he greatly promoted this result there can be no doubt of. Coleridge's *Pitt*, published in 1800, was especially successful, and created a demand for the particular number in which it appeared that lasted for weeks, a thing almost without precedent. Coleridge wrote for this paper from 1795 until 1802, and during that period its circulation in ordinary rose from 350 copies, on the average, to 4500. Whatever the amount of rhetorical hyperbole in Fox's saying—recorded as spoken in the House of Commons—"Mr Coleridge's essays in the *Morning Post* led to the rupture of the treaty of Amiens," it is none the less a striking testimony, not only to Coleridge's powers as a publicist, but to the position which the newspaper press had won, in spite of innumerable obstacles at that time. The list of his fellow-workers in the *Post* is a most brilliant and varied one. Besides Mackintosh, Southey and Arthur Young, it included a galaxy of poets. Many of the lyrics of Moore, many of the social verses of Mackworth Praed, some of the noblest sonnets of Wordsworth, were first published in the columns of the *Post*. And the story of the paper, in its early days, had tragic as well as poetic episodes. In consequence of offence taken at some of its articles, the editor and proprietor, Nicholas Byrne (who succeeded Daniel Stuart), was assaulted and murdered whilst sitting in his office.

Up to about 1850 the history of the *Morning Post* offers little to record; with the *Morning Chronicle* and *Morning Herald*, and having a smaller circulation than either of them, it was being rapidly eclipsed in London journalism by *The Times* and the *Standard*, and in 1847, and only sold some 10,000 copies. Heavily in debt to Messrs. W. and T. B. Crompton, the paper manufacturers, it had been taken over by them; and in that year the management was entrusted to Peter Borthwick (1804-1852), a Scotsman who, after graduation both at Edinburgh and Cambridge, had taken to politics in the Conservative interest and had sat in parliament for Evesham from 1835 to 1838 and from 1841 to 1847, when he was almost ruined by fighting an election petition in which he was unseated. Peter Borthwick took the task of reviving the paper seriously in hand, and in a few years was already improving its position when he fell ill and died; and he was succeeded in 1852 by his son Algernon Borthwick, afterwards Lord Glenesk (1830-1908). The later history of the paper is primarily connected with its practical re-establishment and successful conduct under the latter. Algernon Borthwick had been its Paris correspondent from 1850, and had shown social gifts and journalistic acumen of great promise. When he became managing editor in 1852 he devoted himself with such energy to the work that in seven years the debt on the business had been paid off. He gave the paper a strong political colour, Conservative, Imperialist and Protectionist; and in the 'fifties and 'sixties Borthwick was a keen supporter of Lord Palmerston. After the death of Mr Crompton, his nephew, Mr Rideout, the principal surviving partner in the paper manufacturing firm, was so impressed with Borthwick's success that he vested the entire control of the paper in him for life; and on Mr Rideout's death in 1877, the whole of the paper was by the will of his friend Andrew Montague, to buy the property and become sole proprietor. The *Morning Post* had now become, largely through Borthwick's own social qualities, the principal organ of the fashionable world; but in 1881 he took what was then considered the hazardous step of reducing its price from threepence to a penny, and appealing no longer to the "threepenny public" with *The Times* but to a wider clientèle with the *Daily Telegraph* and *Standard*. The result was successful, and the paper's circulation and financial success exceeding all anticipations. Borthwick himself, who was knighted in 1880, and was created a baronet in 1887, had entered parliament in 1880 for Evesham, and from 1885 to 1895 sat for South Kensington, being finally raised to the peerage in 1895. His political gifts naturally increased the influence of the paper; he supported the "Tory democracy" and was an active worker for the Primrose League, of which he was three times chancellor; and the *Morning Post*, under his control, became one of the great organs of opinion on the Conservative side. From 1880 onwards he devoted the

editorial duties on others, at first Sir William Hardman, and then successively Mr A. K. Moore, Mr Algernon Locker, Mr James Nicol Dunn (from 1807 to 1905; afterwards editor of the *Manchester Courier* and Mr Fabian Ware; under them the literary standard of the paper was kept at a high level, and constant improvements were introduced, and a staff included a number of well-known writers, notably Mr Spencer Wilkinson (b. 1853), who in 1909 was appointed professor of military history at Oxford. From 1807 till his death in 1905, at the age of thirty-two, Lord Glenesk's son, Oliver Borthwick, had much to do with the managerial side. On Lord Glenesk's own death on the 24th November 1908, the proprietorship passed to the trustees of his only surviving child, a daughter, who in 1803 had married the 7th Earl Bunsford.

The *Post* was started from the 1st of January 1788, but was really started by John Walter on the 1st of January 1785, under the title of *The London Daily Universal Register*, printed "The *logographically*." On its reaching its 940th issue its name "*The Times*," was changed. The logographic or "word-printing" process had been invented by a printer named Henry Johnson several years before, and found a warm advocate in John Walter, who expounded its peculiarities at great length in No. 510 of his *Daily Universal Register*. In a later number he stated, very amusingly, his reasons for adopting the altered title, which the enterprise and ability of his successors (see WALTER, JOHN) made world-famous. Within two years John Walter had his share in the Georgian persecutions of the press, by successive sentences to three fines and to three several imprisonments in Newgate, chiefly for having stated that the prince of Wales and the dukes of York and Clarence had so misconducted themselves "as to incur the just disapprobation of his Majesty." In 1793 department by department, the withdrawal of government advertisements from *The Times*, and also, it is said, by the systematic denunciation at the outposts of the foreign intelligence addressed to its editor, John Walter the Second, however, was strong and resolute enough to brave the government. He organized a better system of news transmission than had ever before existed. He introduced steam-printing (1814) and repeatedly improved its mechanism (see PRINTING); and although modern machines may now seem to thrust into insignificance a press of which it was at first acknowledged as a notable triumph, the "no less than 1100000 copies are impressed in one hour," yet the assertion was none the less true that *The Times* of 20th November 1814 "presented to the public the practical result of the greatest improvement connected with printing since the discovery of the art itself." The effort to secure for *The Times* the best attainable literary talent in all departments kept at least an equal pace with those which were directed towards the improvement of its mechanical resources. And thus it came to pass that a circulation which did not, even in 1815, exceed on the average 5000 copies became, in 1834, 10,000; in 1840, 18,500; in 1844, 23,000; in 1851, 40,000; and in 1854, 51,648. In the year last named the average circulation of the other London dailies was—*Morning Advertiser*, 7644; *Daily News*, 4160; *Morning Herald*, 3712; *Morning Chronicle*, 2800; *Morning Post*, 2667; so that the supremacy of *The Times* can readily be understood.

Sir John Stoddart, afterwards governor of Malta, edited *The Times* for several years prior to 1815. He was succeeded by Thomas Barnes, who for many years wrote largely in the paper. When his health began to fail the largest share of the editorial work came into the hands of Captain Edward Sterling—the contributor about a quarter of a century earlier of a noteworthy series of political letters signed "Vetus," the Paris correspondent of *The Times* in 1814 and subsequent eventful years, and afterwards for many years the most conspicuous among its leader-writers.<sup>1</sup> From 1841 to 1877 the chief editor was John Thaddeus Delane, who had his brother-in-law, G. W. Dasent for assistant-editor, and another brother-in-law, Mowbray Morris, as business manager. By the time of the second John Walter's death (1847) the substantial monopoly of *The Times* in London journalism had been established; and under the proprietorship of the third John Walter the result of the labour of Delane as editor, and of the brilliant staff of contributors whom he directed, among whom Henry Reeve was conspicuous as regards foreign affairs,

<sup>1</sup> See the centenary number of January 2, 1888; the pamphlet by S. V. Makower, issued by *The Times* in 1904, "The History of *The Times*"; and the article by Hugh Chisholm on "*The Times*, 1785-1908" in the *National Review* (May 1908).

<sup>2</sup> See *The Life of John Sterling*, by Carlyle, who says of him at this time: "The emphatic, big-voiced, always influential and often strongly unreasonable *Times* newspaper was the express emblem of Edward Sterling. He, more than any other man, . . . was *The Times*, and thenceforth, through it, to the shaking of the spheres." The nickname of "The Thunderer," for *The Times*, came in vogue in his day.

was to turn the "favourite broadsheet" of the English public into the "leading journal of the world." When Delane retired, he was succeeded as editor by Thomas Cheney, and on his death in 1884 by George Earle Buckle (b. 1854). At the beginning of 1908 considerable changes took place in the proprietorial side of *The Times*, which was converted into a company, with Mr A. F. Walter (chief proprietor since 1891) as chairman and Mr C. Moberly Bell (b. 1847; manager since 1890) as managing director; the financial control passing into the hands of the latter.

In the history of *The Times* its influence on the mechanical side of newspaper work was very great. The increasing circulation of *The Times* between the years 1840 and 1850 made an improvement in the printing-presses necessary, as sometimes the publication could not be completed before the afternoon. To meet this want the Applegarth vertical press was introduced in 1848 and the American Hoe ten-feeder press in 1858. Meanwhile the idea of stereotyping from the movable types had been making steady progress. About the year 1856, however, a Swiss named Dellagana introduced to *The Times* Kroning's idea of casting from paper-mâché instead of type-plaster, and was allowed to experiment in *The Times* office. After a time the invention was so much improved that matrices of pages could be taken and the stereotype plates fixed bodily on the printing machine in place of the movable type. This cleared the way for the introduction of the famous Walter press. Hitherto only one set of "formes" could be used, as the type was set up once only—one side of the paper being worked on one machine and the sheets then taken to another machine to be "perfected." Stereotyping enabled the formes to be multiplied to any extent, as several plates could be cast from one matrix. Mr. MacDonald, the manager of *The Times*, had devised himself for several years the production of a press which could print papers on both sides in one operation from a large reel of paper, the web of paper being cut into the required size after printing, instead of each sheet being "laid on" by a man and then printed. After years of experiment the Walter press was introduced into the *Times* machine-room in 1869, and the question of printing great numbers in a short time was solved. Each press turned out 12,000 sheets per hour, and it was therefore only a question of multiplying the stereo plates and presses to obtain any number of printed papers by a certain time. Meanwhile Messrs. Hloy had begun producing something even simpler than the Walter press. They succeeded in accomplishing this by multiplying the reels of paper on each press, and also adding folders and stitchers. The result was the production of over 36,000 sheets per hour from each machine. These presses were adopted by *The Times* in 1895.

In 1868 the question of composing machines for the quicker setting-up of type was taken up by *The Times*. A German named Kastenbein had an invention which he brought to the notice of *The Times*, and arrangements were made for him to continue his experiments in *The Times* office. In a couple of years a machine was made which, as it worked, cut up as many as 208 lines of type in one hour, equal to 16,688 separate types. A system of telephoning the parliamentary report from the House of Commons direct to the compositor was begun in 1885, and was continued until the House decided to rise at midnight, which enabled the more economical method of composing direct from the "copy" to be resumed.

Ever since the introduction of the composing machines the business had been much hampered by the question of "distribution"—that is, the breaking-up and sorting of the types after use. Kastenbein invented a distributing machine to accompany his composing machine, but it proved to be unsatisfactory. Various systems were tried at *The Times* office, but for many years the work of the composing machines was to some extent crippled by the distribution difficulty. This had been recognized by Mr. Frederick Wicks (d. 1910), the inventor of the Wicks Rotary Type-casting Machine, who for many years had been working at a machine which would cast new type so quickly and so cheaply as to do away with the old system of distribution and substitute new type every day. In 1899 his machine was practically perfect, and *The Times* entered into a contract with him to supply an quantity of new type every day. The difficult question was thus surmounted, and composition by machines passed on a satisfactory basis.

Thus during the last half of the 19th century *The Times* continued to take the lead in new inventions relating to the printing of a newspaper, just as it had in the fifty years preceding. The three most important advances during the later period were practically worked out at *The Times* office—namely, fast-printing presses, stereotyping and machine composing, and without these it is safe to say that the cheap newspaper of the present day could not exist. Further indications of the enterprise of *The Times* in taking up journalistic novelties may also be seen in its organizing a wireless telegraphy

service, with a special steamer, in the Far East, at the opening of the Russo-Japanese War.

The price at which *The Times* has been sold has been changed at various dates: in 1796 to 4d., 1799 to 6d., 1809 to 6d., 1815 to 7d., 1836 to 5d., 1855 to 4d., 1861 (Oct. 1) to 3d., and in 1904 (still remaining at 3d.) it started a method of payment by subscription which gave subscribers an advantage in one form or another and thus in reality reduced the price further. In 1905 this advantage took the form of the price (3d.) covering a subscription to *The Times* Book Club, a circulating library and book-shop on novel lines (see BOOKSELLING and PUBLISHING).

The first number of the paper contained 57 brief advertisements, but as it grew in repute and in size its advertising revenue became very large, and with the growth of this revenue came *pari passu* the means of spending more money on the contents. As far back as 1861 a single issue had contained 105 columns of advertisements, and another 98. Prior to 1884 the paper had only on two occasions consisted of 24 pages in a single issue. Between that year and 1902 more than 100 separate issues of this size were published, many of them containing over 80 columns of advertisements. Of two issues, one containing the news of the death and the other the account of the funeral of Queen Victoria, 140,000 copies were printed. From that time issues of 20 pages and over became an ordinary matter; and on May 24, 1909 (Empire Day), *The Times* signaled the occasion by bringing out a huge supplement of 72 pages full of articles on Imperial topics.

*The Times* has long stood in a class by itself among newspapers, owing to its abundance of trustworthy news, its high literary standard and its complete absence of party bias. Its writers, who, however, are generally anonymous in its columns. It has always claimed to be a national rather than a party organ. It was Liberal in its politics in the Reform days, but became more and more Conservative and Imperialist when the Unionist and anti-Home Rule era set in. On the conversion of Mr Gladstone to Home Rule, *The Times* was, indeed, largely instrumental in forming the Liberal-Unionist party. In the course of its vigorous campaign against Irish Nationalism it published as part of its case a series of articles on "Parnellism and Crime," including what were alleged to be facsimile reproductions of letters from Mr. Parnell showing his complicity with the Phoenix Park murders. The history of this episode, and of the appointment of the Special Commission of investigation by the government, is told under PARNELL. One of the strongest features of *The Times* has been always its foreign correspondence.

Among leading incidents in the history of *The Times* a few may be more particularly mentioned. In 1840 the Paris correspondent of the paper (Mr O'Reilly) obtained information respecting a gigantic scheme of forgery which had been planned in France, together with particulars of the examination at Antwerp of a minor agent in the conspiracy, who had been there, almost by chance, arrested. All that he could collect of the subject, including the names of the chief conspirators, was published by *The Times* on the 26th of May in that year, under the heading "Extraordinary and Extensive Forgery and Swindling Conspiracy on the Continent (Private Correspondence)." The project contemplated the almost simultaneous presentation at the chief banking-houses throughout the Continent of forged letters of credit, purporting to be those of Glyn & Company, to a very large amount; and its failure appears to have been in a great degree owing to the exertions made, and the responsibility assumed, by *The Times*. One of the persons implicated brought forward a libel action against the paper, claiming damages for Crocydon in August 1841, with a verdict for the plaintiff, one farthing damages. A subscription towards defraying the heavy expenses (amounting to more than £5000) which *The Times* had incurred was speedily opened, but the proprietors declined to profit by it; and the sum which had been raised was devoted to the foundation of two *Times* scholarships, in connexion with Christ's Hospital and the City of London School. Three years afterwards *The Times* rendered noble public service in a different direction. It used its vast power with vigour—at the expense of materially checking the growth of its own advertisement fund—by denouncing the fraudulent schemes which underlay the "railway mania" of 1845. The Parnell affair has already been mentioned. And more recently the "book war," arising out of the attack by the combined publishers on *The Times* Book Club in 1906, was prosecuted by *The Times* with great vigour, until in 1908 it came quietly to an end.

Various adjuncts to *The Times*, issued by its proprietors, have still to be mentioned. *The Mail*, published three times a week at the price of 2d. per number, gives a summary of two days' issue of *The Times*. *The Times Weekly Edition* (began in 1877) is published every Friday at 2d., and gives an epitome of *The Times* for the six days. *The Law Reports* (began in 1884) are conducted by a special staff of *Times* law reporters. *Commercial Cases* deals with cases of a commercial nature. *Issues* is a useful half-yearly compilation of all the company announcements and demands for new capital, taken from the advertisement columns of *The Times*.

In 1897 *The Times* started a weekly literary organ under the title of *Literature*. In 1901, however, a weekly literary supplement to *The Times* was issued instead, and *Literature* passed into the hands of the proprietor of the *Academy*, with which paper it was incorporated. The "Literary Supplement," which appears each Thursday

(at first on Fridays), is printed in a different form, and separately pagged. In 1904 a "Financial and Commercial Supplement" (at first on Mondays, and later on Fridays) was added; in 1905 an "Engineering Supplement" (Wednesdays), and in 1910 a "Woman's Supplement."

The publishing department of *The Times* also invaded several new fields of enterprise. *The Times Atlas* was first published in 1895, and this publication was supplemented in 1902 by *The Times* (previously Longmans') *Gazetteer*. A much larger and more important venture was the issue in 1898 of a reprint of the ninth edition of the *Encyclopaedia Britannica* at less than half the original price, on a new system of terms (known as *The Times* system) that enabled the purchaser to receive the whole work at once and to pay for it by a series of equal monthly payments. This was followed by a similar sale of the *Century Dictionary* and of a reprint of the first five years of *Witch*; and in eleven new volumes of the *Encyclopaedia Britannica*, supplementing the ninth edition, and forming with it the tenth edition, were issued by *The Times* in 1902 on similar terms (see ENCYCLOPAEDIA).

In 1895 *The Times*, through its Vienna correspondent, purchased from Dr Moritz Busch the MS. and entire copyright of his journals, containing a very minute record of his intimate relations with Bismarck. It was stipulated in the contract that these were not to be published until after the death of the prince. That event occurred on the 30th July 1898, and on the 12th September of the same year the papers were published through Messrs Macmillan (in 3 vols.). *Bismarck: Some Secret Pages of His History*. Dr Moritz Busch, and forming with it the tenth edition, were issued by *The Times* in 1902 on similar terms (see ENCYCLOPAEDIA).

*The Times History of the War* in South Africa arose out of a desire to preserve in a more readable form the excellent work done by the numerous *Times* correspondents in South Africa. When originally projected in the early days of 1900 it was hoped that the war would be of short duration, and that the history of it could be rapidly completed. The length of the war naturally upset all these calculations, and eventually the sixth and last volume was only issued in 1909.

For a long period after the establishment of *The Times*, no effort to found new daily London morning newspapers was ever conspicuously successful. Among unfruitful attempts were—(1) the *New Times*, started by Dr (afterwards Sir John) Stoddart, upon his departure from Printing-House Square; (2) the *Representative* (1824), established by John Murray, under circumstances which seemed at the outset exceptionally promising; (3) the *Constitutional*, begun in 1836 and carried on for eight months by a joint-stock company, exceptionally favoured in having for editor and sub-editor Lamartine Blanchard and Thornton Hunt, with a staff of contributors which included such distinguished names as Keble and Keble; (4) the *Morning Star*, founded in 1856, and kept afloat until 1870, when it was merged in the *Daily News*; (5) in 1867, the *Day*, for six weeks only; (6) in 1873 the *Hour*, for three years; (7) in 1878, the *Daily Express*, which soon failed.

A measure of greater success followed the establishment (1794) of the *Morning Advertiser*, under special circumstances. It was the joint-stock venture of a large society of licensed victuallers, amongst whom subscription to the paper was the condition of membership. For nearly three years its circulation lay almost entirely in public-houses and coffee-houses, but amongst them it sold nearly 5000 copies daily, and it yielded a steady profit of about £6000 a year. Then, by the ability and enterprise of an experienced editor, James Grant (1802-1879), it was within four years raised to a circulation of nearly 8000, and to an aggregate profit of £12,000 a year. In 1801 its price was reduced from three-pence to a penny.

The history of the *Daily News*, founded in 1846, has been told by Mr Justin Murray in *St. John's Review* in a volume of "political and social retrospect" published in 1896 on the "Daily News" the occasion of its jubilee. It could boast of having continuously been the champion of Liberal ideas and principles—of what (so long as Mr Gladstone lived) might be called official Liberalism at home and of liberty abroad. It became a penny paper in 1868. Its only rival in the history of Liberal journalism in London for many years was the *Morning Star*, which in 1870 it absorbed. Notably, it led British public opinion in foreign affairs as champion of the North in the American Civil War, of the cause of Italy, of the emancipation of Bulgaria from the rule of Armenia. Its early editors were Charles Dickens (21st January-March 1846), John Forster (March-October 1846), E. E. Crowe (1847-1851), F. K. Hunt (1851-1854), W. Weir (1854-1858), T. Walker (1858-1869). In 1868 the price was reduced to a penny, and it came under the management of Mr (afterwards Sir) John R. Robinson (1828-1903), who only retired in 1901. Its later editors included (1868-1886) Mr F. H. Hill (the brilliant author of *Political Portraits*), and subsequently Sir John Robinson, as managing editor, in conjunction with Mr P. W. Claydon (1829-1906), and author of *Life of Samuel Rogers, England under the Coalition*, and other able works, as political and literary editor, down to 1896, and Mr E. T. Cook from 1896 to 1901. Mr Cook, during the negotiations with the Boer government in 1899, strongly supported Sir Alfred Milner; and under him the *Daily News*, as an exponent of Lord Rosebery's Liberal Imperialism, gave no countenance to the pro-Boer views of some of the more active members of the Liberal party. In 1901, however, the proprietary changed, and Mr George

Cadbury became chief owner of the paper. Mr E. T. Cook, who had shown brilliant ability as a publicist, but whose views on the Boer War were not shared by the new proprietor, retired, subsequently joining the staff of the *Daily Chronicle*; the journal then became an organ of the anti-imperialist section of the Liberal party. Mr A. G. Gardiner became editor in 1902; and in 1904 considerable changes were made in the style of the paper, which was reduced in price to 1d. The influence of the "Cocoa Press," and of the group of Quaker families—largely associated with the manufacture of cocoa—who followed his example in promoting the publication of Liberal and Free Trade newspapers, led in later years to somewhat violent attacks from political opponents on the so-called "Cocoa Press," with the *Daily News* at its head.

The first number of the *Daily Telegraph* was published on 29th June 1855, as a two-penny newspaper. Its proprietor was Colonel Sleigh. This gentleman soon found himself in pecuniary straits, and in satisfaction of the debt for the printing of the paper it was transferred to Mr Joseph Moses Levy in the following September. On 17th September Mr Levy published it as a four-penny penny journal, the first penny newspaper published in London. His son, afterwards Sir Edward Lawson (b. 1833), who was created Baron Burnham in 1904, immediately entered the office, and after a short time became editor, a post which he only abandoned in 1885, when he became managing proprietor and sole director. From the outset Mr Levy gathered round him a staff of high literary skill and reputation. Among the first were Thackeray, George Hooper, and Sir Edwin Arnold. E. L. Blanchard was among the earliest of the dramatic critics, and Alexander Harper the City editor. Later there came George Augustus Sala (*q.v.*), then one of Charles Dickens's young men; Clement Scott (1841-1904), at one time a clerk in the War Office; and Edward Dicy (b. 1832), then fresh from Cambridge. The Hon. Frank Lawley turned to journalism from official life; and among the most remarkable of the early contributors to the paper was J. P. Benjamin, the great Anglo-American lawyer. H. D. Traill was a leader-writer for well-nigh a quarter of a century. J. M. Le Sage (b. 1817), for many years the managing editor, began his connexion with the paper under Mr Levy. Others prominently associated with the paper have been W. L. Courtney (b. 1850), a distinguished man of letters who, after several years of work as tutor at New College, Oxford, joined the staff in 1890, and in 1894 also became editor of the *Fortnightly Review*; E. B. Iwan-Müller (d. 1910) and J. L. Garvin (from 1899), afterwards (1904) editor of the *Observer*. After 1890 Mr H. W. L. Lawson, Lord Burnham's eldest son, was associated with his father in the management of the paper.

The *Daily Telegraph* may be said to have led the way in London journalism in capturing a large and important reading-public from the monopoly of *The Times*. It became the great organ of the middle classes, and was distinguished for its enterprise in many fields. In June 1873 the *Telegraph* despatched George Smith to carry out a series of archaeological researches in Nineveh, which resulted in the discovery of the missing fragments of the cuneiform account of the Deluge, and many other inscriptions. In co-operation with the *New York Herald* it equipped H. M. Stanley's second great expedition to Central Africa (1875-1877). Another geographical feat with which the name of the *Daily Telegraph* is associated was the exploration of Kilimanjaro (1884-1885) by Mr (afterwards Sir) Harry Johnston, whose account of his work appeared in the *Daily Telegraph* during 1885. And Mr Lionel Declé's march from the Cape to Cairo, in 1899 and 1900, was also undertaken under the auspices of the paper. The *Telegraph* raised many large funds for public purposes. Almost the first was the subscription for the relief of the sufferers by the cotton famine in Lancashire, in the winter of 1862-1863; the fund in aid of the starving and imprisoned people of Paris at the close of the siege in 1871; the prince of Wales's Hospital Fund in commemoration of the Jubilee of 1897; and the Shilling Fund for the soldiers' widows and orphans in connexion with the Boer War. An undertaking of a more festive kind was the fête given to 30,000 London school children in Hyde Park on the occasion of Queen Victoria's Jubilee in 1887.

In politics the *Daily Telegraph* was consistently Liberal up to 1878, when it opposed Mr Gladstone's foreign policy as expressed in his Midlothian speeches in 1878 and 1880. It was the first opinions. Among special feats of which it can boast was the first news brought to England of the conclusion of peace after the Franco-German War.

Prior to 1874 the *Daily Telegraph* was printed by eight- and ten-feeder machines, through which every sheet had to be passed twice to complete the impression. Under these conditions it was necessary to start printing one side of the paper as early as ten or eleven o'clock. The handicap which this imposed on the satisfactory production of a newspaper was removed by the introduction of Hoe's new machines at the end of 1874. No further change took place until 1891, when they were superseded by others built by the same makers capable of printing a 12-page paper at the rate of about 24,000 an hour, cut, folded, delivered and counted in quires. In 1896 they were modified so as to be suitable for turning out an 8-, 10-, 12-, 14- or 16-page paper. Up to 1894 the setting of type had been done entirely by hand, but in that year the linotype, after an experimental trial, was introduced on a large scale.



The *Standard* was established as an evening paper in the Tory interest (as the express organ of the opponents of the measure for removing Roman Catholic disabilities) in 1827, its first editor being Stanley Lees Giffard, father of the first earl of Halsbury, who had Alaric Watts and Dr William Maginn, famous as one of the originators of *Fraser's Magazine*, as his chief helpers. In the course of two or three years it became a pecuniary, as it had from the first been a political, success, and gradually ousted the *Courier*, which was for a time conducted by William Mudford, whose son in a century later became the most distinguished editor of the *Standard*. In course of time the paper became the property of Mr Charles Baldwin, whose father was proprietor of the *Morning Herald*, and when the father died the son found himself in possession of both a morning and an evening journal. In his hands neither of them prospered, although the *Standard* retained a large circulation and constantly printed early and accurate political information. At length, midway in the 'fifties, both papers were purchased by Mr James Johnstone, Mr John Maxwell, the publisher, being for a time associated with him in the ownership. Mr Johnstone realized that he had before him a great opportunity, and at once set to work to grasp it. He brought out the *Standard* as a morning paper (29th June 1857), increased its size from four to eight pages, and reduced the price from fourpence to twopence. One of its most curious features of the early numbers was noted by William Howard Russell. The evening edition continued in the February 1858 Mr Johnstone again reduced the price, this time to a penny. When that step was taken the *Standard* announced that its politics were "enlightened amelioration and progress," but that it was "bound to no party"; and to those independent lines it in the main adhered. In the course of four or five years it became a financial success, and then began to attract to itself many brilliant pens, one of its contributors in the 'sixties, Lord Robert Cecil, being destined to become illustrious as marquis of Salisbury. Lord Robert was an occasional leader-writer, whose contributions were confined almost entirely to political subjects. It was at this time that the *Standard* laid the foundation of the great reputation for early and detailed foreign news which it has ever since enjoyed. During the American Civil War it obtained the services of a representative signing himself "Manhattan," whose vivid and forcible letters from the battlefield arrested attention from the beginning. As the campaign progressed, these full, picturesque and accurate accounts of the most terrible struggle of modern times were looked for with eager interest. There were no "special cables" to discount the poignant curiosity of the reader, and the paper reached a circulation far beyond anything hitherto known. The distinction thus acquired was maintained during the Prussian-Austrian War of 1866, and greatly increased by the letters and telegrams describing the triumphs and disasters of the campaign of 1870. In the early 'sixties the staff had been reinforced by the engagement of Mr William Heseltine Mudford. In the midst of his work as a parliamentary reporter, he was sent as special correspondent to Jamaica in 1865 to report upon the troubles which involved the recall of Governor Eyre; a further period in the gallery of the House of Commons followed, and in 1873 Mr Mudford became business manager. Mr Johnstone's first editor was Captain Hamber, who afterwards succeeded to the short-lived *Hour*, with whom had been associated Mr David Morier Evans as manager. He was succeeded by the owner's eldest son, to whom Mr (afterwards Sir) John Gorst was joined in a consultative capacity. In 1876 Mr Mudford became editor, still, however, retaining managerial control. Mr Johnstone, the proprietor to whose energy and perspicacity the paper owed so much, died in 1878, and Mr Mudford was appointed editor and manager for life, or until resignation. Already a very property, the *Standard* in Mr Mudford's hands entered upon a very successful period. He had for his first assistant-editor Mr Gilbert Venables, who was succeeded after a short term by Mr George Byron Curtis, previously one of the leader-writers, who thus held the position through nearly the whole of Mr Mudford's long editorship. The staff at this time comprised many men, and some women, whose names are distinguished in letters as well as in journalism. Mr Alfred Austin, Mr T. H. S. Escott, Miss Frances Power Cobbe and Professor Palmer were all writing for the paper at the same time. To them must be added, among others, Mr E. D. J. Wilson, the brilliant political leader-writer (afterwards of *The Times*), Mr Percy Greg, son of "Cassandra"; Greg, Mr T. E. Kobbler and Dr Robert Broke, who wrote copiously upon scientific and miscellaneous subjects. Foremost among the war correspondents were Mr G. A. Henty, who represented the paper on a more stricken field; Mr John A. Cameron, who was killed at Abu Klea; and Mr William Maxwell. In January 1900 Mr Mudford retired, and was succeeded in the editorship by Mr G. Byron Curtis (d. 1907), Mr S. H. Jeyes, whose connexion with the paper had begun in 1891, becoming assistant-editor. In November 1904 the *Standard*, which had at that time taken rather a strong line in deprecating the tariff reform movement within the Unionist party, was sold to Mr C. Arthur Pearson (proprietor of the *Daily Express*, see below), who was chairman of the Tariff Reform League, and considerable changes were made in the paper, Mr H. A. Gwynne becoming editor. In 1910 Mr Pearson, owing to ill-health, transferred his interest in the proprietary company he had formed in 1904 to Mr Davison Dalziel.

The *Daily Chronicle* arose, as already mentioned, out of the local *Clerkenwell News*, the latter paper having been purchased by Mr Edward Lloyd in 1877, and converted into "an Imperial Daily morning paper" on independent Liberal lines. Under the editorship of Mr R. Whelan Boyle the *Daily Chronicle* soon took rank among the other London daily journals, the only traces of its original character being shown in the attention paid to metropolitan affairs and the appearance of numerous small advertisements. The independent tone of the journal was conspicuous in its treatment of the Home Rule question. At first deprecating the system of combined agitation and outrage with which the term was synonymous, the *Daily Chronicle*, under the editorship of Mr A. E. Fletcher (1890-1895), ceased to be a Unionist journal, and supported Mr Gladstone's Bill of 1893. Another instance was afforded in the course of the Boer War. During the negotiations and the early stages of the campaign, the *Daily Chronicle*, which was then edited by Mr H. W. Massingham (b. 1866), strove for peace by supporting the Boer side against the diplomacy of Mr Chamberlain. Mr Massingham's policy was, however, not to the liking of the proprietors, and he retired from the editorship towards the end of 1899, Mr W. J. Fisher succeeding him as editor. In 1904 Mr Robert Donald became editor, and the price was reduced to a halfpenny. Mr Massingham during his editorship, ably seconded by Mr (afterwards Sir) Henry Hugh (b. 1858), had largely increased the interest in the paper, particularly in its literary and news department, and been given in this direction in 1891, when a "literary page" was started, conducted at first by Mr J. A. Manson, and after 1892 by Mr Massingham, when he became assistant-editor under Mr Fletcher. The *Chronicle* had taken a leading part in many public movements since 1877. It was conspicuous in its advocacy of the cause of the men in the London dock strike of 1889; and in the great mining dispute for a "living wage," which was brought to a close by Lord Rosebery in November 1893, raised over £13,000 for the relief committees. Much attention was given to the theological discussion of 1891 and to the exposure of the adventurer "De Rougemont" after he had appeared before the British Association at Bristol in 1898. The *Chronicle* took an active part in the negotiations which led to the Venezuelan Arbitration Treaty of 1897; it energetically pleaded the cause of the Armenians and Cretans during the massacres of 1896, and it encouraged the Greeks in the war with Turkey in 1897. Its foreign policy was, however, more distinguished by goodwill than by discretion—and notably in the latter instance. The *Chronicle* also worked strenuously for the Progressive cause in London in regard to the County Council, Borough Councils and the School Board. Its new successes included the first announcement of the revolution in eastern Rumania (1885); the first circumstantial account of the death of Prince Rudolph (1889); Nansen's own narrative of his expedition towards the North Pole; Sir Martin Conway's journey across Spitzbergen in 1896; and the first ascent of Aconcagua in 1897.

In 1890 the illustrated morning daily paper, the *Daily Graphic*, was founded by W. L. Thomas (1830-1901) as an offshoot from the weekly illustrated *Graphic*, and soon came into favour. Daily Graphic.

In 1906 a new Liberal morning daily was started by Mr Franklin Thomason in the shape of the *Tribune*, edited by Mr W. Hill, who retired after a few months, with Mr L. T. Hobhouse as political editor. Later Mr Pryor became managing editor, but at the beginning of 1908, after heavy losses, the publication was stopped. Tribune.

Two morning papers, at the popular price of halfpenny, appeared in the spring of 1892, the *Morning Star* and the *Morning Leader*. They were founded for a temporary publication, the former winning by a day. The *Morning Leader*, under the same management as the (evening) *Star*, continued to flourish, but the *Morning Star* had but a brief career. Morning Leader.

The halfpenny *Daily Mail* was originated by Mr Alfred Charles Harmsworth (b. 1865), who was subsequently created a baronet (1904) and in 1905 a peer as Baron Northcliffe; it appeared in 1896, on the same day as Sir G. Newnes's penny *Courier* (which only lasted a few weeks). In the evolution of English journalism the foundation of the *Daily Mail* carried still farther the work begun by the *Daily Telegraph* in earlier days. It was the first halfpenny morning newspaper to place at the disposal of its readers a news service competing with that of any of the higher-priced newspapers, and soon took an increasingly important place in the Press. At the opening of the 20th century it claimed a regular circulation of about a million copies daily (and had occasionally sold as many as 1,500,000 copies of a single issue), and it was produced simultaneously in London and Manchester, the whole of the contents being telegraphed nightly. In May 1904 it began publishing a continental edition in Paris. The sensational success of the *Daily Mail*, which first made Lord Northcliffe one of the dominant personalities in English journalism, was due, not to individual writers, but to a consistent policy of catering for a modern public and serving them with lively news and articles, and constant change of interest. Its large circulation, and resulting advertising revenue, gave it an influence which in politics was used on the Unionist side; but the letters of the *Daily Mail* went to it, not for politics, but for news, brightly and briefly displayed. Its triumph represented the

success of a business organization, in which individual views on affairs played a comparatively minor part.

The halfpenny *Daily Express*, founded by Mr Cyril Arthur Pearson (b. 1866) on the lines of the *Daily Mail*, first appeared in 1900, and soon won a large clientele. With R. D. Tumenfeld as editor, it was the first strenuous effort to compete with the *Daily Express*.

The *Daily Mirror*, started by Mr Harnsworth as a women's penny daily in 1904, failed to attract in its original form and was quickly changed into a halfpenny general daily, relying as a novelty on the presentation of news by photographic pictures of current events. This new feature soon obtained for it a large circulation under the enterprising management of Mr Kennedy Jones (b. 1865), who was already known for his success as editor of the *Evening News* and his share in the business of the *Daily Mail*.

The *Globe* (founded Jan. 1st, 1803), the oldest of existing London evening papers, owed its origin to the desire of the booksellers or publishers of the day for an advertising medium, at a moment when the *Morning Post* gave them the cold shoulder. A syndicate of publishers started a morning paper, the *British Press* (which had only a short career), to combat the *Post*, and the *Globe* as a rival to the *Courier* (see above), which, like the *Post*, was under Daniel Stuart's control. George Lang, previously Stuart's chief assistant, was the editor. From 1815 a prominent member of the staff was Mr (afterwards vice-chancellor Sir James) Bacon. After swallowing up some other journals, in 1823 it absorbed the property and title of the *Traveller*, controlled by Colonel Torrens, who in the reorganization became principal proprietor and brought over Walter Coulson as the editor. John Wilson succeeded as editor in 1825. Other contributors included Mr Stafford Northcote, bought in 1827, and R. H. Barham ("Ingoldsby") being famous contributors during his regime. For some time the *Globe* was the principal Whig organ, and Mr (afterwards Deputy Judge Advocate Sir James) O'Dowd its political inspirer. Mahony ("Father Prout") was its Paris correspondent. In 1842 the *Courier* was incorporated, but a gradual decline in the fortunes of the paper, and Colonel Torrens's death in 1864, brought about a reorganization in 1866, when a small Conservative organ, including Mr Stafford Northcote, bought it and converted the *Globe* into a Conservative organ. In 1868 the pink colour since associated with the paper was started. In 1869 its price (originally sixpence) was lowered to a penny. Mr W. T. Madge (b. 1845), whose vigorous management was afterwards so valuable, and who in 1881 started with Captain Armstrong the *People*, a popular Sunday journal for the masses, joined the paper in 1866; and after brief periods of editorship by Messrs Westcott, R. L. Patterson (1868), and Mr George C. H. Armstrong (1871-1872), in 1871 Captain George C. H. Armstrong (1836-1907), who in 1892 was created a baronet, was put in control; he edited the paper for some years, and then it became his property. The editorial chair was filled in succession by Mr Ponsonby Ogle, Mr Algernon Locker (1891), and the proprietor's son and heir Lieut. G. E. Armstrong, R.N. (1895), until in June 1907, after Sir G. Armstrong's death, the paper was sold to Mr Hildebrand Armstrong, the *Globe* "Turnovers" (miscellaneous articles, turning over from the first to the second page) began in 1871, and became famous for variety and humour. The jocular "By the Way" column, another characteristic feature, was started in 1881, and owed much to Mr Kay Robinson and Mr C. L. Graves. In the history of the *Globe* one of the best-known incidents is its publication of the Salisbury-Schuloff treaty of 1878. It was the first London daily to use the linotype composing-machine (1892).

A new period of evening journalism, characteristic of the latter 19th century, opened with the founding of the *Pall Mall Gazette*. The first number (at twopenny) was issued on 7th February 1865 from Salisbury Street, Strand. Mr George Smith, of the publishing firm of Smith and Elder, was its first proprietor; Mr Frederick Greenwood (q.v.), its first editor, took the *Anti-Jacobin* by his model; the paper was intended to realize Thackeray's picture (in *Pendennis*) of one "written by gentlemen for gentlemen." Its political attitude was to be independent and much space was to be given to literature and non-political matter. It had brilliant supporters, such as Sir J. Fitzjames Stephen as writer of leading articles (replaced to a certain extent, after 1869, by Sir Henry Maine), R. H. Hutton, Matthew James Higgins ("Jacob Omnium"), James Hannay, and George Henry Lewes, with George Eliot, Anthony Trollope, Charles Reade, and Thomas Hughes as occasional contributors; but the paper failed to attract the general public taste in the following year. Mr Greenwood's brother, James, furnished it with three articles on "A Night in a Workhouse," by an Amateur Casual." A morning edition had already been tried and dropped, and was so a distinct morning paper attempted in 1870. In 1867 new premises were taken in Northumberland Street, Strand. Three years later the *Pall Mall Gazette* was the first to announce the surrender of Napoleon III. at Sedan. Matthew Arnold contributed his famous "Arminius" letters ("Friendship's Garland" in 1871, and "Victories" in 1872) to the *Globe* and the *Standard*, and then turned onwards. Mr Greenwood made the paper unflinchingly Conservative and strongly adherent to Lord Beaconsfield's foreign policy. In 1880, however, Mr Smith handed over the *Pall Mall Gazette* to his son-in-law, Mr Henry Yates Thompson, who turned

it into a Liberal journal. Mr Greenwood then retired from the editorship and shortly afterwards started the *St James's Gazette*; Mr John (afterwards Viscount) Morley became editor of the *Pall Mall*, with Mr W. T. Stead (b. 1849) as assistant-editor. The price was reduced in 1882 to one penny. Many of the old contributors reappeared, and among the series of articles collected by the *Trustees* who wrote some "Letters from Davos," Professor Tyndall, Professor Freeman, James Payn and Mrs Humphry Ward. When Mr Morley exchanged journalism for politics in 1883, he was succeeded by Mr W. T. Stead (q.v.), with Mr Alfred Milner, afterwards Lord Milner, as his assistant. Adopting an adventurous policy, Mr Stead imported the "interview" from America, and a report of General Gordon's opinion was believed to have been the cause of his ill-fated mission to Khartoum. The series of articles, "The Navy and the Navy" (1884) had considerable influence in causing the Admiralty to lay down more ships next year. But Mr Stead's career as the editor came to an end in 1889, in consequence of his publishing a series of articles called "The Maiden Tribute of Modern Babylon," purporting to further the Criminal Law Amendment Bill. Mr Stead had made a feature of reprints called "extras" and, edited by Mr Charles Morley, the *Pall Mall Budget* became an illustrated weekly. Mr Stead was replaced in 1889 by E. T. Cook, who had become assistant-editor in succession to Milner. The *Pall Mall Gazette* was now steadily Liberal and a strong advocate of Irish Home Rule. On its staff were Edmund Garrett (a gifted writer who became editor of the *Cape Times* in South Africa, and died prematurely in 1907), F. C. Gould the caricaturist, and J. Alfred Spender (b. 1862). Mr Cook resigned in 1892, on the sale of the paper to Mr William Waldorf Astor, the American millionaire, who turned it into a couple of years into an organ which became famous for its "booms" and its "smartness" generally. Some papers contributed to it by Sir Charles Dilke and Mr Spenser Wilkinson resulted in the establishment of the Navy League in 1894. The paper had, too, the first news of Mr Gladstone's resignation and the appointment of Lord Rosebery to succeed him. But though the *Pall Mall* under Mr Cust had outshone all its competitors, its independence of those business considerations which ultimately appeal to most proprietors hardly rendered it desirable as a medium for the proprietor and editor became strained. In February 1896 Mr Cust and Mr Iwan-Müller were succeeded respectively by Sir Douglas Straight and Mr Lloyd Sanders, the latter of whom retired in 1902. Sir Douglas Straight (b. 1844) had been in early days a well-known London barrister, and from 1879 to 1892 was a judge in India. Sir Douglas Straight remained editor till the end of 1908, when he was succeeded by Mr Higginbottom (b. 1847), who was founded in 1880 by Mr E. H. Wicks (afterwards Lord Aldenham), for Mr Frederick Greenwood to edit when he had left the *Pall Mall*, the *St James's Gazette* represented the more intellectual and literary side of Tory journalism in opposition to the new Liberalism of Mr Greenwood's former organ; it was in fact meant to carry on the idea of the original *Pall Mall* as Mr Greenwood had conceived it, and was (like it) more of a daily review than a chronicle of news. In 1888 the paper having then been sold to Mr E. Strevett, who had retired and was succeeded as editor (1888-1897) by Mr Sidney Low, subsequently author of *The Governance of England* and other able works, who had as his chief assistant-editors Mr S. H. Jeyes (till 1891), and Mr Hugh Chisholm (1892-1897), the latter succeeding him as editor (1897-1900). In those days mere news was not considered the important feature; or rather, original and sagacious views were identified with a sort of novelty such a paper could best promulgate. The *St James's* was for many years very conspicuous in its literary character, and for the number of distinguished literary men who wrote for it, some of whom first became known to the public by means of its columns. Its interest in newspaper history is really that of a paper which appealed to and influenced a comparatively small circle of cultured readers, a "superior" function more and more difficult to reconcile with business considerations. It was one of the earliest supporters of the Imperialist movement, and between 1892 and 1899 was the chief advocate of its literary resistance to the foreign bounties on sugar which were ruining the West Indies, thus giving an early impetus to the movement for Tariff Reform and Colonial Preference. During the years immediately following 1892, when the *Pall Mall Gazette* again became Conservative, the competition between Conservative evening papers became acute, because the *Globe* and *Evening Standard* were also penny Conservative journals; and it was increasingly difficult to get a penny paper to pay its way. In 1896 the *Standard* was bought by the proprietor; by degrees modifications were made in the general character of the paper, with a view to its containing more news and less purely literary matter. But it retained its original shape; with sixteen (after 1897, twenty) small pages, a form which the

The *St James's Gazette*.

*Pall Mall* abandoned in 1892. Gradually these changes took effect. In 1900 Mr Theodore Andrea Cook, who had been assistant-editor since 1898, became editor for a brief period, and subsequently Mr Ronald MacNeill (till 1903) acted in this capacity, with Mr W. D. Ross as manager. Meanwhile the *St James's Budget*, which up to 1893 had been a weekly edition of the *Gazette*, was turned into an independent illustrated weekly, edited from the same office by Mr J. Penderel-Brown (afterwards editor of the *Standard*), who had been on the editorial staff since 1888; and it continued to be published till 1899. In 1903 the *St James's* was sold to Mr C. Arthur Pearson, who in 1905, having bought the morning *Standard*, amalgamated the *St James's* with the *Evening Standard*.

The *Evening Standard* had been founded in 1827 (see under the *Standard* above), and when it was amalgamated with the *St James's Gazette* in 1905, the two titles covered a new paper, in a new form, as the penny *Evening Standard* and *St James's Gazette*.

When the *Pall Mall Gazette* was sold to Mr Astor in 1892 and converted into a Conservative organ, Mr E. T. Cook, the editor, and most of his staff, resigned, and in 1893 they came together again on the *Westminster Gazette*, newly started for the purpose by Sir G. Newnes (who had made a fortune out of *Tit-bits* and other popular papers) as a penny Liberal evening paper. It was printed on green paper, but the novelty of this soon wore off. The paper was conducted on the lines of the old *Pall Mall*, and it had the advantage of a brilliant political cartoonist in F. Carruthers Gould. In 1895 Mr Cook was appointed editor of the *Daily News* and his place was ably filled by Mr J. Alfred Spenser, who had been his assistant-editor. Mr Gould (who was dismissed in 1906) being his chief assistant. Apart from Sir F. C. Gould's cartoons, the *Westminster* became conspicuous in London evening journalism for its high standard of judicious political and literary criticism. It gradually became the chief organ of Liberal thought in London. One of its early literary successes was the original publication of Mr Anthony Hope's *Daily Dialogues*, and it continued to maintain, more than any other evening paper, the older literary and political tradition of the "gentlemanly journalism" out of which it had sprung. In 1908 Mr Newnes's proprietary paper, the *Evening Standard*, being sold by Sir G. Newnes (1910) to Mr afterwards Sir) Alfred Mond, but without affecting the *personnel* or policy of the paper.

The first modern English evening newspaper to be issued at a halfpenny was the *London Evening News*—afterwards known as the *Day*. It was started in 1855, but soon failed to meet expenses and disappeared from the scene. In 1868 appeared the *London Echo*, published by Henry Cassell. It had for its first editor, until 1875, Mr (afterwards Sir) Arthur Arnold (1833-1902), afterwards M.P. for Salford (1880-1886) and chairman of the London County Council (1896). The paper was written both as a writer and traveller and as founder of the Free Land League (1885). Baron Albert Grant (1830-1899), the pioneer of modern mammoth company-promoting,<sup>1</sup> afterwards took the *Echo* in hand and wasted a fortune over it; and eventually it was owned for some years by Mr Passmore Edwards, coming to an end in 1905. The *Evening News* was begun at a halfpenny in 1881 as a Liberal organ, but was shortly afterwards bought by a Conservative syndicate. It saw stormy times, and at the end of thirteen years it had absorbed £298,000 and was heavily in debt. Its shares could then be purchased for threepence each. In August 1894 it was purchased by Messrs Harmsworth for £25,000, and under Mr Kennedy Jones's management developed into a highly successful property. On 17th January 1888 the first number of the *Star* appeared, under the editorship of Mr T. P. O'Connor (b. 1848), as a half penny evening newspaper in support of Mr Gladstone's policy. When Mr O'Connor left the paper, Mr H. W. Massingham became its editor, and subsequently Mr Ernest Parke. In 1909 the *Star* was acquired by a new proprietorship in which Messrs Cadbury and the *Daily News* had an important share. From the first it was conspicuous for its advanced attitude in politics, and also for excellent literary criticism. In 1892 Mr T. P. O'Connor founded the *Sun*, which eventually passed into the hands of a succession of proprietors and came to an end in October 1906.

As regards the purely sporting press in London, *Sporting Life*, started in 1859, became a daily in 1883, and in 1886 incorporated the old *Bell's Life*. The daily *Sportsman*, the leading paper, was founded in 1865. The financial daily press is a modern creation and has taken many shapes; the *Financialist* was the first regular daily, but in 1884 the *Financial News*, under Mr H. H. Marks, made its appear-

ance, and in 1888 the *Financial Times*; and these became the leading papers of their class.

The London weekly press (see also under Periodicals) has always worn a motley garb. Weekly publication facilitates the individuality of a journal, both as respects its editorship and as respects the class of readers to which it more especially addresses itself. From the days of Daniel Defoe there have always been writers bearing the unmistakable impress of an individual and powerful mind. Cobbett's *Weekly Register* affords perhaps as striking an illustration of journalism in its greatness and in its meanness as could be found throughout its entire annals. And Cobbett's paper has had many successors, some of which, profiting by the marvellous mechanical appliances of the present day, have attained a far wider popular influence than was possessed by the *Weekly Register* in its most prosperous days.

The history of the weekly reviews practically begins with the *Examiner*, which was founded in 1808 and had a long career as one of the most prominent organs of the Liberals, ending in 1881. That its literary reputation was great resulted naturally from a succession of such editors as Leigh Hunt, Albany Fonblaque, John Forster and Henry Morley. This was succeeded in January 1817 by the foundation of the *Literary Gazette*, the proprietor of which was Henry Colburn and the first editor William Jerdan. Jerdan succeeded in inducing Crabbe and Campbell to contribute to it, and among those who assisted him were Bulwer Lytton, Barry Cornwall and Mrs Hemans. The *Literary Gazette* came to an end in 1862. At the end of the century was founded *John Bull*, which for a time had extraordinary popularity; to it he contributed the most brilliant of his *jeux d'esprit*.

Epochs in the development of this form of literature were marked by the foundation of the *Athenaeum* by James Silk Buckingham in January 1828 and by that of the *Spectator* by Robert Stephen Rintoul later in the same year.

The *Spectator* was edited for thirty years by Robert Rintoul. In 1858 the latter sold the paper to Mr Scott, who retired, however, from the editorship after a few months; and for a time the *Spectator* was in his hands. In 1861 it passed into the hands of R. H. Hunt (*q.v.*) and Meredith Townsend, and under them became a successful exponent of moderate Liberalism and thoughtful criticism, particularly in the discussion of religious problems, such as were uppermost in the days of the Metropolitan Society. The high character and literary reputation of the *Spectator* were already established when, in 1897, it passed into the hands of Mr J. St. Loë Strachey (b. 1860), but under him it became a more powerful organ, if only because it more than maintained its position as the premier London journal. In 1903 it was bought since 1886, the *Spectator* after 1903 was the leading organ of Free Trade Unionists who opposed tariff reform, until the progress of socialism and the extravagance of Mr Lloyd-George's budget in 1909 caused it to accept the full policy of the Unionist party in preference to the dangers of socialistic radicalism. No paper in London, it may well be said, has earned higher respect than the *Spectator*, or carried more weight in its criticisms, both on politics and on literature. This has not been on account of any special brilliance of the pyrotechnic order, but because of continuous sobriety and good sense and unimpeachable good faith.

The *Saturday Review*, on the other hand, is important historically rather for the brilliance of its "palmy days." First published on the 3rd of November 1855, it was founded by A. J. B. Beresford Hope (1820-1887), a brother-in-law of Lord Salisbury, M.P. for Maidstone and for Cambridge University, and a prominent churchman and art patron; with John Douglas Cook (1808-1868) as editor. Mr Hope was the son of James Hope (1770-1831), author of *Anastatius*; and it was reputed that Douglas Cook was "Anastatius" Hope's natural son. For several years the *Saturday* maintained an expansionist position in London journalism. On the political side it was at first peculiar, but the strong churchmanship of Mr Beresford Hope and antagonism to Mr Gladstone did much to bring it round to a pronounced Conservative view. Most, though not all, of its early staff had already worked under Mr Cook, when he was editor of the *Morning Chronicle* (from 1848 to 1854). In its literary comment it gave much space to articles of pure criticism and scholarship, and almost every writer of contemporary note on the Tory side contributed to its columns. But the matter which did most to give it its peculiar character was found in its outspoken or even sensational "middle-class" *The Frisky Matron*, "The Girl of the Period" (by Mrs Lynn Linton), "The Birch in the Boudoir," &c. The editorship remained in the hands of Mr Cook till his death in 1868. In 1861 a secession from the *Saturday* lasting till 1863, led to the temporary brilliance of the *London Review* (1860-1868), started by Charles Mackay. Douglas Cook was succeeded by Philip Harwood (1809-1887), who had followed him from the *Morning Chronicle* and under whom Mr Andrew Lang became a contributor, with others of note. Mr Harwood retired in 1883, and was succeeded by his former assistant Mr Walter Herries Pollock, under whom the paper underwent some modifications in form and changes in the public taste. Mr P. S. Sainsbury and Mr H. D. Traill were then prominent members of the staff, and Mr Frederick Greenwood wrote for the paper till he started the *Anti-Jacobin*. In 1894 the *Saturday Review*

London weekly newspapers.

*Spectator* and *Saturday Review*.

<sup>1</sup> Albert Grant, who took that name though his father's was Gottheimer, was given the title of baron by King Victor Emmanuel of Italy in 1868 for his services in connexion with the Milan picture gallery. He made a large fortune by company-promoting, and in 1865 became M.P. for Kidderminster. He became a prominent public character in London. In 1873 he built Kensington House, a vast mansion close to Kensington Palace, which in 1883 was demolished and the site seized by his creditors. In 1874 he bought up Leicester Square, converted it into a public house, and presented it to the Metropolitan Association of Working Men. But soon afterwards he failed, and from 1876 to his death he constantly figured in the law-courts to the suit of his creditors.

was sold by the heirs of Mr Beresford Hope to Mr Lewis Edmunds, from whose hands it soon passed to Mr Frank Harris. In 1899 the paper was sold to Lord Hardwicke and came under the editorship of Mr Harold Hodge, who remained in this position when, after Lord Hardwicke's death in 1905, it passed into the hands of Mr Gervase Beckett.

The *Saturday Review* and *Speaker*, as the exponents of brilliant Tory and serious Liberalism, had the field practically to themselves for some years; but when in 1886 the *Speaker* followed the Liberal Unionists in opposing Home Rule for Ireland, and ceased to support Mr Gladstone, the result was the addition to London journalism of the *Radical Speaker* (1898); and in 1898 the three-penny *Outlook* (altered in price in 1905 to sixpence) was started, to present more particularly the growing interests of the Colonies and the Empire, a side further developed in 1905 and 1906 under the editorship of Mr J. L. Garvin (b. 1868) in its advocacy of Mr Chamberlain's policy of a preferential tariff, which the *Speaker* became aggressively Free Trade. In December 1906 the *Outlook* was sold by its proprietor, Mr C. S. Goldman, to Lord Iveagh, and Mr Garvin resigned the editorship. In 1907 the *Speaker* was incorporated with the *Nation*, a new Radical weekly, edited by H. W. Massingham. Several ambitious new weeklies meanwhile started, and some passed away before the end of the century, such as the *Realm*, the *British Review* and the *Review of the Week*. The most brilliant of all these, which also lasted the longest, was the *Scots* (soon renamed the *National Observer* (1888-1897), edited at first by W. E. Henley (q.v.), and subsequently by J. Vincent (d. 1909). Mr Henley, assisted by Mr Charles Whibley, collected a band of clever young writers, who formed almost a "school" of literary journalism, and many of whom won their spurs in literature by their contributions to this paper. The *Pilot* (1900) under Mr D. C. Lathbury was another brilliant attempt, but it failed to pay its way and hardly lasted for three years.

Among purely literary weeklies the *Athenaeum* found a rival in the *Academy*, founded in October 1869 by Dr Appleton and edited by him. Later, under the editorship of J. S. Cotton, it was famous for its signed reviews and scholarly character; but the small circle of pure literature appealed made financial success difficult. In 1896 the *Academy* was bought by Mr Morgan Richards, and for some years was edited by Mr Lewis Hind, amalgamating *Literature* (a weekly which had been started by *The Times*) in 1901; and subsequently under changed proprietors it was successively edited by Mr Teignmouth Shore and Mr Anderson Graham. In April 1907 it was bought from Sir G. Newnes by Sir Edward Tennant, and subsequently passed under the control of Lord Alfred Douglas, who in 1910 parted with it to a new proprietary.

The publication of Sunday editions of the daily papers has not found the same favour in England as in the United States. In 1809 a Sunday *Daily Mail* and a Sunday *Daily Telegraph* appeared simultaneously; but public opinion was so violently against seven-day journalism that both were withdrawn. The oldest of the Sunday papers, the *Observer* (1791), was conducted by one editor, Mr Doxat, for more than fifty years. It was one of the first papers to contain illustrations. In later years Mr Edward Dacey was a notable editor. In 1905 the *Observer* passed into the hands of Lord Northcliffe, his first editor being Mr Austin Harrison, a son of Frederic Harrison. In 1907 Mr J. L. Garvin became editor, and under him the old influence of the *Observer* revived.

*Lloyd's Weekly Newspaper* started as an unstamped illustrated journal at a penny in September 1842. In 1843 it was enlarged in size, and the price raised to threepence. Curious ingenuity was shown in advertising it by all sorts of expedients. Amongst others, all the pennies its proprietor could lay his hands on were embossed, by a cleverly constructed machine, with the title and price of the new journal. *The Times* drew attention to this deplacement of the coin of the realm, and so gave it a better advertisement still. From a weekly sale of 25,000 in 1848 it rose to 170,000 in 1861. In anticipation of the abolition of the paper duty, the price was then reduced to a penny, and its circulation continued to increase. In later years it had an able editor in Mr T. Catling. *Reynold's Weekly Newspaper*, an extreme Radical paper with a large circulation, dates from May 1850. Other Sunday papers came later into existence—the *People* (1881), the *Sunday* (afterwards *Weekly Sun*) (1891), the *Sunday Postman* (1897)—with which in 1904 was amalgamated the *Sunday Times* (1822). The *Referee* (1877), a paper with a strong sporting and theatrical interest, is famous for the humorous contributions by "Dagonet" (G. R. Sims) and the pungency of its miscellaneous articles.

Of the London illustrated weekly papers the oldest, the *Illustrated London News*, was founded in 1842; the *Graphic* in 1869; while the *Illustrated Pictorial World*, which lasted for some years, began in 1874. In 1891 *Black and White* was started; and in 1892 the weekly *Sketch*, edited by Mr Clement Shorter (also then editor of the *Illustrated London News*), introduced a lighter vein. Mr Shorter gave up the editorship of these two weeklies in 1901, and became editor of a new illustrated weekly, the *Sphere*, with the proprietorship of the *Illustrated Pictorial World* transferred to it. Another new illustrated weekly of a high class, *Country Life Illustrated*, began in 1897.

The "Society" weeklies, *Truth* (1877), *Vanity Fair* (1868)—with

a separate cartoon as a special feature, famous for the artistic work of Pellegrini, Leslie Ward and others—and the *World "Society"* (1874), brought a new "note" into regular journalism, and other weeklies. Mr Edmund Yates's success with the *World* largely contributing to the increase of the personal style which he did so much to introduce; and *Truth* made its proprietor, the politician Mr Henry Labouchere, one of the most prominent men of the day, not so much for its aggressive Radicalism as for its vigorous exposures of all sorts of public charlatanism.

Among other weeklies, important ones are such ecclesiastical papers as the *Guardian* (1846), the *Record* (1828), the *Church Times* (1863), the *Tablet* (1840), *Christian World* (1857), *Methodist Times* (1885); the medical papers, the *Lancet* (1823) and *British Medical Journal*; the financial papers, the *Economist* (1843) and *Statist* (1878); and the great sporting and country-house paper, the *Field* (1853).

Among humorous papers *Punch* (1840) stands first (see CARICATURE, which (1865) Mr M. H. Spielman published a *History*; *Fun* (1860-1901), Mr Harry Furniss's *Lika Joko* (1894, only for a few months), *Judy* (1867), *Moonshine* (1879), *Humorous papers*, and *Pick-me-up* (1888), have also catered for popular gaiety.

The introduction of women into English journalism in its large degree was one of the new departures of the last quarter of the 19th century. It was indeed no new thing for women to write for the Press. Harriet Martineau was, in her day, one of the principal members of the *Daily News* staff, and Miss Frances Power Cobbe (1822-1905), the advocate of anti-vivisectionism, was an active journalist. Miss Flora Shaw (Lady Lugard), as writer of colonial topics for *The Times*, or Mrs Crawford, as Paris correspondent of the *Daily News*, are other notable instances of the prominence of women's work in the same spheres with the ablest men. But such cases as these were exceptional, in which something in the nature of a personal mission and a peculiar aptitude gave the impulse. Journalism as a profession for women came, however, to be widely resorted to, partly through its obvious recommendation in a day when women's education required an alternative outlet for the energy which had to exert itself, to that of the teaching profession; partly, and *pari passu*, through the immense increase in women readers and the immensely increased publicity given in newspapers to matters of primarily feminine interest. In 1880 the only "ladies' paper" of any importance was the *Queen*, a weekly which dates from 1861. But subsequently a considerable number of new weeklies entered the field: notably the *Lady's Pictorial* (1880); the *Lady* (1885); *Woman* (1889); the *Gentlewoman* (1890), which owed its success to the vigorous management of Mr J. S. Wood; *Madame* (1895); and the *Ladies' Field* (1898). New monthlies also appeared: the *Englishwoman*, the *Ladies' Review*, and the *Woman at Home*. The sphere of action of the lady journalist was soon by no means confined to the "ladies' papers," or to the writing of columns on dress or cookery for such general journals as found it useful to cultivate feminine readers; women invaded every other field of journalism, especially the large new field of "interviewing" and fashionable gossip. The increase in women-writers generally, novelists, dramatists, poets, reacted on their connexion with journalism; the increased respectability of journalism made it easier for them to work side by side with men; and gradually nobody thought the introduction of women into this sphere anything out of the common; a lady journalist, in fact, was much less remarkable than a lady doctor.

#### British Provincial Press.

*England and Wales*.—Though the real development of English provincial journalism, as a power co-ordinate with that of London, only dates from the abolition of the stamp duty in 1855, many country newspapers before that time had been marked by literary ability and originality of character. The history of the provincial press of England begins in 1690 with the weekly *Worcester Postman* (now *Berrow's Worcester Journal*). The *Stamford Mercury* (1695; earliest known 1712; long known as *Lincoln, Rutland and Stamford Mercury*); *Norwich Postman*<sup>1</sup> (1706); *Nottingham Courant* (1710), afterwards renamed *Journal*; *Newcastle Courant* (1711); *Liverpool Courant* (1712; shortlived); *Hereford Journal* (1713); *Salisbury Postman* (1715); *Bristol Felix Farley's Journal* (1715; merged into the *Bristol Times* in 1735<sup>2</sup>); the *Conterbury Kentish Post* (1717; afterwards *Kentish Gazette*); *Leeds Mercury* (1717); *Exeter Mercury*, *Protestant Mercury*, and *Postmaster or Loyal Mercury* (all 1718); *York Mercury* (1718), and *Manchester Weekly Journal* (1719), came

<sup>1</sup> The *Norwich Postman*, a small quarto of meagre contents, was published at a penny, but its proprietor notified that "a halfpenny is not refused." Within a few years Norwich also had its *Courant* (1712) and *Weekly Mercury or Protestant's Packet* (1720).

<sup>2</sup> Amalgamated with the *Bristol Mirror* (1773) in 1865 to form the *Daily Bristol Times and Mirror*.

<sup>3</sup> The *Exeter Mercury* was then merged into the *Exeter Post*. These three newspapers commented so freely on proceedings in parliament that their editors were summoned to appear at bar (*Journal of the House of Commons*, xix. 39, 43, 1718). The incident is curious as showing that each represented a rival MS. news-letter writer in London.

quickly afterwards; and other early papers worth mentioning were the *Salisbury Journal* (1729); *Manchester Gazette* (1730-1760); *Manchester Mercury* (1762-1830); the earliest Birmingham paper, *Aris's Gazette* (1741); the *Cambridge Chronicle* (1744); and the *Oxford Journal* (1753). Liverpool also boasted of the *Liverpool Advertiser* (1756) and *Gore's General Advertiser* (1765-1870). Of the above the *Leeds Mercury* (1717) became an increasingly important provincial organ. It was originally published weekly, and its price was three-halfpence. In 1720 it was reduced to four pages of larger size, and sold, with a stamp, at twopence. From 1755 to 1766 its publication was suspended, but was resumed in January 1767, under the management of James Bowley, who continued to conduct it for twenty-seven years, and raised it to a circulation of 3000. Its price at this time was fourpence. The increase of the stamp duty in 1797 altered its price to sixpence, and the circulation sank from 3000 to 800. It was purchased in 1801 by Edward Baines, who first began the insertion of "leaders," and whose family left an impress not only on journalism but on literature in the North of England. It took him three years to obtain a circulation of 1500; but the *Mercury* afterwards made rapid progress. When the Stamp Tax was removed, its price was reduced to a penny, and in 1901 to a halfpenny. For many years it admitted neither racing nor theatrical news to its columns, and it had a powerful moral and political influence in Lancashire and Yorkshire.

The abolition of the duty on advertisements in 1853, of the stamp duty in 1855, and of the paper duty in 1861, opened the way for a cheap press, and within ten years of the abolition of the paper duty penny evening provincial organs had taken up commanding positions in Edinburgh, Glasgow, Dundee and Aberdeen, Liverpool, Manchester, Leeds, Bradford, Newcastle and Sheffield; in Birmingham and Nottingham; in Bristol, Cardiff and Plymouth; and across St George's Channel in Dublin, Cork, Belfast and Waterford. As time went on, and increasingly after the 'seventies, provincial evening papers began to multiply. But any real importance as organs of opinion was still confined to only a few of the great penny provincial dailies, notably the *Yorkshire Post*, *Manchester Guardian*, *Birmingham Post* (1857), the *Sheffield Telegraph* (associated with Sir W. Leng), *Liverpool Daily Post*, *Leeds Mercury* and *Western Morning News*. Neither of these last two has the hereditary prestige of the cradling journalists who were to become famous in a larger sphere, such as the *Darlington Northern Echo*, on which Mr W. T. Stead made his debut, while Mr Joseph Cowen for some years made the *Newcastle Daily Chronicle* a powerful force.

The provincial journals began as strictly local organs. But even in 1870 it was beginning to be universally perceived that, though the influence of a newspaper depends upon the sagacity, sound judgment and courage of the editor, its success as a business enterprise rests mainly with the business manager. Managers demanded less localism, a wider range of news, pro and con, and full reports of all important events, longer parliamentary reports, parliamentary sketches, verbatim reports of speeches by statesmen of the first rank. In the early 'seventies such a thing as a full telegraphic report in a provincial morning newspaper of parliamentary proceedings, or of a speech by a leading statesman, was almost unheard of. The Press Association had been in existence a short time, but had not then covered the country with its organization. Reuter's foreign news service very briefly reported important events. Leading articles were written during the day. Between 1870 and 1880 a complete revolution was effected, as the result of the social and educational changes. Local writers in regard to the latest topics. Newspapers that had been content to fill their columns with local news and clippings from London and distant provincial papers put such matter aside. Telegraphic news crushed it out. In February 1870 the government took over the telegraph system. The advantage of the change was immediately felt by newspapers and their readers. Leading English and Irish newspapers, following Scotland's lead, began to open offices in London, where Fleet Street soon began to be an open directory to the provincial press—English, Scottish and Irish. The Scottish and the leading Irish newspapers of necessity, the wealthiest and most enterprising English papers for convenience and advantage, began to write practically until the latest topics. Newspapers that had so secured London news and advertisements by railway, and completed their news supply by a liberal use of the telegraph. Commercial news, both home and foreign, especially American, was expanded. The Press Association spread its news-collecting organization over the whole country, and was stimulated to activity by the rising opposition of the Central News. All this energy had its counterpart in the business side of the press. Rapid "perfecting" printing machines were introduced, and newspaper managers found themselves in possession of newspapers full of the latest news, and profitable in practically unlimited quantities. The use of special trains and other organizations, circulation increased apace. The development of news agencies, and their universal employment, tended to produce sameness in the provincial press. From this fate the more enterprising journals saved themselves by special London letters, parliamentary sketches and other special contributions. In 1881 the reporters' gallery in the House of Commons was opened to some provincial newspapers, and these accordingly enjoyed new facilities for special effort and distinction. A more important matter,

however, was the bombardment of Alexandria and the subsequent Egyptian War. The leading provincial newspapers had already emancipated themselves from localism, and in general news and criticism had risen almost, if not quite, to the average level of the first-class London journals. Now they were to step abroad into the field of war. Singly or in syndicates, or by arrangement with London journals, the leading provincial newspapers sent out war correspondents, and were able to record the history of events as promptly and fully as the metropolitan press. The first syndicate to send out war correspondents was formed by the *Glasgow News*, the *Liverpool Daily Post*, *Manchester Courier*, *Birmingham Gazette* and *Western Morning News*, who despatched two correspondents to Egypt, and the new departure was attended with complete success. The Central News also sent out war correspondents to Egypt and the Sudan. During the South African War (1899-1902) the Press Association, in conjunction with Reuter's Agency, employed correspondents, as well as the Central News. The leading provincial newspapers, however, all formed syndicates amongst themselves to send out telegrams, and in many cases made arrangements for the simultaneous publication of the letters and telegrams of leading provincial newspapers, of special contributions to London morning newspapers was afterwards still further extended, and articles of exceptional interest that have been specially prepared for London journals may now be found on the same day in some of the leading provincial newspapers.

By the beginning of 1880 the country had fallen upon a period of low prices, and extra expenditure upon war telegrams and on an improved supply of general news was to a considerable extent balanced by the reduced cost of branches of the press. The commencement of 1902 gave the names of eighty-seven halfpenny daily newspapers published in English provincial towns, a considerable number of these being morning journals. Of these, sixty-two had been issued since 1870, those bearing earlier dates of origin being in most cases sheets which formerly were issued at a penny or more, but had subsequently reduced their prices. Of the sixty-two that were issued since 1870, twenty-seven appeared between 1871 and 1882, nineteen between 1882 and 1892 and sixteen between 1892 and 1902. Under the stimulus of cheapness the news-sheet was enlarged. More advertisements, more news, more varied contributions filled up the additional space. The cost of printing increased, and, though circulation and revenue increased also, there was some danger to the margin of profit. Again invention came to the rescue. In the 'eighties some of the leading provincial newspapers began to use type-setting machines. In this forward step the provinces were far ahead of the London papers, excepting *The Times*. The *Southport Daily News*—since dead—led the way by introducing six Hattersley machines, and soon afterwards type-setting machinery became the rule in the provincial press. In the development of provincial papers, one factor of special importance must be noted, the desire for news about all branches of life. In 1870 sporting meant horse-racing and little more. By degrees it embraced athletics in all its branches, and progressive newspapers were looked to for information on football, hockey, golf, cricket, lawn-tennis, yachting, boating, cycling, wrestling, coursing, hunting, polo, running, bowls, billiards, chess, &c., quite as much as for notices of musical and dramatic performances, and of other forms of recreation and amusement. The ordinary provincial press, and its halfpenny evening representatives, largely depend on the attraction of the sporting news; and a number of special local papers have also been started to cater for this public.

Scotland.—The first newspaper purporting by its title to be Scottish (*The Scotch Intelligencer*, 7th September 1643) and the first newspapers actually printed in Scotland (*Mercurius Criticus* and *Mercurius Politicus*, published at Leith in 1651 and 1653) were of English manufacture—the first being intended to communicate more particularly the affairs of Scotland to the Londoners, the others to keep Cromwell's army well acquainted with the London news. The reprinting of the *Politicus* was transferred to Edinburgh in November 1654, and it continued to appear (under the altered title *Mercurius Publicus* subsequently to April 1660) until the beginning of 1664. Meantime an attempt by Thomas Sypher to establish a really Scottish newspaper, *Mercurius Caledoniensis*, had failed after the appearance of ten numbers, the first of which had been published at Edinburgh on the 8th of January 1660. It was not until March 1699 that a Scottish newspaper was firmly established, under the title of the *Edinburgh Gazette*, by James Watson, a printer of eminent skill in his art.<sup>2</sup> Before the close of the

<sup>1</sup> This was followed by the *Scotch Dove*, the first number of which is dated 1 September 30 to October 20, 1643, and by the *Scottish Mercury* (No. 10 October 5, 1643). In 1648 a *Mercurius Scoticus* and a *Mercurius Caledoniensis* were published in London. The *Scotch Dove* was the only one of these which attained a lengthened existence.

<sup>2</sup> Watson was the printer and editor, but the person licensed was James Donaldson, merchant in Edinburgh ("Act in favours of James Donaldson for printing the *Gazette*," March 10, 1699, published in *Miscellany of the Maitland Club*, ii. 232 sq.). Arnot, in his *History of Edinburgh*, mentions as the second of Edinburgh newspapers—intervening between *Mercurius Caledoniensis* and the *Gazette*—a

year the *Gazette* was transferred to John Reid, by whose family it long continued to be printed. In February 1705 Watson started the *Edinburgh Courant*, of which he only published fifty-five numbers. He states it to be his plan to give "most of the remarkable foreign news from their prints, and also the home news from the ports of this kingdom . . . now altogether neglected." The *Courant* appeared thrice a week. Upon complaint being made to the privy council concerning an advertisement inserted after the transfer of the paper to the Earl of Mar, the new printer presented a supplication to the council in which he expressed his willingness "that in all time coming no inland news or advertisements shall be put into the *Courant*, but at the sight and allowance of the clerks of council." In 1710 the town council authorized Mr Daniel Defoe to print the *Edinburgh Courant* in the place of the deceased Adam Boig. Four years earlier (1706) the indefatigable pioneer of the Scottish press, James Watson, had begun the *Scots Courant*, which he continued to print until after the year 1718. To these papers were added in October 1708 the *Edinburgh Flying Post* and in August 1709 the *Scots Postman*. Five years later this paper appears to have been incorporated with the *Edinburgh Gazette*. The *Caledonian Mercury* began April 28, 1720. At one period it was published thrice and afterwards twice a week. Its first proprietor was William Rolland, an advocate, and its first editor Thomas Ruddiman. The property passed to Ruddiman on Rolland's death in 1729, and remained in his family until 1772. It is curious to notice that in its initiatory number of April 1720, Rolland claimed a right to identify his *Mercury* with that of 1660. This journal, he said in his preface to the public, "is the oldest [existing] in Great Britain. And his successor of the year 1660, calling it the "second century." The *Mercury* of the *Caledonian Mercury*. He brought out a fascimile of No. 1 of *Mercurius Caledonius* (January 1660), in its eight pages of small quarto, curiously contrasting with the great double sheet of the day. But sixty years is a long period of suspended animation, and the connexion of the two newspapers cannot be proved to be more than nominal. The *Caledonian Mercury* was the first of Scottish journals to give conspicuous place to literature—foreign as well as Scottish. In "the '45" one of its editors, Thomas Ruddiman, junior, virtually sacrificed his life, and the other, James Grant, went into exile, for the expression of conscientious political opinion. His publication ceased after an existence of more than one hundred and forty years.

Notwithstanding the positive assertion<sup>2</sup> that the *Edinburgh Courant* and the *Edinburgh Evening Courant*<sup>1</sup> were entirely different journals, and never had any connexion whatever with each other," a substantial identity may be asserted upon better grounds than those for which identity used to be claimed for the *Caledonian Mercury* with *Mercurius Caledonius*. The grant by the town council of Edinburgh in December 1718 of a licence to James M'Ewan to print an *Evening Courant* thrice a week appears to have been really a revival, in altered form, of the original *Courant*, repeatedly referred to in earlier, but not much earlier, records of the same corporation. So revived, the *Evening Courant* was the first Scottish paper to give foreign intelligence from original sources, instead of repeating the advices sent to London. In 1780 David Ramsay became its proprietor. Under his management it is said to have attained the largest Scottish circulation of its day. It was then of neutral politics. Subsequently, returning to its original title, and appearing as a daily morning paper, it ranked for long as the senior organ of the Conservative party in Scotland, but at last the competition of the *Scotsman* caused its disappearance, and after amalgamating with the *Glasgow News* or the *Scottish News* in 1886, it expired in 1888.

The *Edinburgh Weekly Journal* began in 1744, but it only attained celebrity when, almost seventy years afterwards, it became the joint property of Sir Walter Scott and of James Ballantyne. Scott wrote in its columns many characteristic articles. Ballantyne edited it until his death in 1833, and was succeeded in the editorship by Thomas Moore. The paper was discontinued about 1840. The *Edinburgh Evening News* started in 1873.

The *Scotsman*, the leading Scottish newspaper, was established as a twice-a-week paper in January 1817 and became a daily in June 1855. It ranked as the chief organ of the Liberal party in Scotland, until the Home Rule split in 1886, when it became Unionist. It was founded by William Ritchie, in conjunction with Charles Maclaren. For a short period it was edited by J. R. M'Culloch, the eminent political economist. He was succeeded by Maclaren, who edited the paper until 1845, and he in turn in 1848 by Alexander Russel (1814-1876), who (with Mr Law as manager) continued to conduct it with *Kingdom's Intelligencer*. But this was a London newspaper, dating from 1662, which may occasionally have been reprinted in Scotland; no such copies, however, are now known to exist. In like manner the *Scottish Mercury*, No. 1, May 8, 1692, appears to have been a London newspaper based upon Scottish news-letters, although in an advertisement of 1848, in the *Scottish Journal of Topography*, vol. ii. p. 303, it is mentioned as an Edinburgh newspaper.

<sup>1</sup> During an imprisonment of six weeks in the Tolbooth of Edinburgh his health suffered so severely that he died very shortly after his release.

<sup>2</sup> Grant, *History of the Newspaper Press* (1873), iii. 412.

great ability until 1876. In 1859 the first of Hoe's rotary machines brought into Scotland was erected for the *Scotsman*. The *Scotsman* soon developed into a great newspaper, strong both on its literary side and also in gathering news; and it was circulated all over Scotland, its publishing offices being opened in Glasgow, which was a better centre for distributing in the west, and in Perth for the north. At last under Charles A. Cooper it succeeded in killing all its rivals in Edinburgh. In 1885 the *Scotsman* issued an evening paper.

The *North British Advertiser* was founded in 1826. The *Witness* began in 1840 as the avowed organ of what speedily became the Free Church party in Scotland. In its first prospectus it calls itself the *Old Whig*. The paper appeared twice a week, and its editor, Hugh Miller, very soon made it famous. In the course of less than sixteen years he wrote about a thousand articles and papers, conspicuous for literary ability, still more so for a wide range of acquirement and of original thought, most of all for deep conscientiousness. It survived its first editor's death (1855) only a few years.

In Glasgow the *Glasgow Herald* was founded in 1782. When the *Scotsman* extended its activities to Glasgow, the *Herald* opened an office in Edinburgh; and it took an active part in breaking down the old localism of Scottish papers. In later years it became a powerful organ. The *North British Daily Mail* was established in April 1847. George Troup, its first editor, made it specially famous for the organizing skill with which he brought his intelligence at an unprecedented rate of speed from Carlisle, the nearest point then connected with London by railway.<sup>3</sup> The *Glasgow Evening News* was started in 1870.

The *Aberdeen Journal* was founded as a weekly paper in 1748 and became a daily in 1876. In 1879 it issued an evening edition. The *Aberdeen Daily Free Press*, originally a weekly, dates from 1853. In 1881 it issued an evening paper in connexion with itself. The *Dundee Advertiser*, established in 1801, towards the latter part of the century extended its sphere of influence much on the lines of the *Scotsman* and *Glasgow Herald*. It issued the *Evening Telegraph* in 1877. In 1859 the *Dundee Courier*, a halfpenny paper, had begun.

It may be added that a very large number of the men who have distinguished themselves by their labours on the great newspapers of London, and several who rank as founders of these, began their career and have left their mark on the newspapers of Scotland.

Ireland.—In 1641 appeared a sheet called *Warranted Tidings from Ireland*, but this, with Ireland's *True Diurnal* (1642), *Mercurius Hibernicus* (1644), the *Irish Courant* (1690), were all of them London newspapers containing Irish news. The real newspaper press of Ireland began with the *Dublin News-Letter* of 1685. Five years later appeared the *Dublin Intelligencer* (No. 1, September 30, 1690). Both of these survived. *Paul's Occurrences* followed in 1700 and lasted for more than fifty years, as the pioneer of the daily press of Ireland. In 1710 or in 1711 (there is some doubt as to the date of the earliest number) the *Dublin Gazette* began to appear, the official organ of the vice-regal government. *Falkener's Journal* was established in 1728. *Esdale's News-Letter* began in 1744, took the title of *Saunders's News-Letter* in 1754 (when it appeared three times a week), and became a daily newspaper in 1777.

In the Nationalist press the famous *Freeman's Journal* has long been prominent amongst the Dublin papers. It was established as a daily paper by a committee of the first society of "United Irishmen" in 1763, and its first editor was Dr Lucas. "Flood and" Grattan were at one time numbered amongst its contributors, although the latter, at a subsequent period, is reported to have exclaimed in his place in the Irish parliament, "The *Freeman's Journal* is a liar . . . a public, pitiful liar." In 1870 it brought out the *Evening Telegraph*. In 1891 the dissensions among the Irish Nationalists led to the establishment of the Parnellite *Dublin Daily Independent* and *Evening Herald*. In 1807 the *Nation*, formerly a weekly, was brought out as a daily. On the Unionist side the printer of this paper is the first of his country (1859).

Waterford possessed a newspaper as early as 1729, entitled the *Waterford Flying Post*. It professed to contain "the most material news both foreign and domestic," was printed on common writing paper and published twice a week at the price of a halfpenny. The *Waterford Chronicle* was started in 1766.

The *Belfast News-Letter* was started in 1737; the *Belfast Evening Telegraph* in 1870; the *Belfast Northern Whig* in 1824.

#### British Dominions beyond the Sea.

It is unnecessary here to give all the statistics for the British Colonial press, which has enormously developed in modern times. So far as its early history is concerned, it may be noted that *Kramer's Gazette* was started in Barbadoes in 1731 and Granada followed with a newspaper of its own in 1742. In Canada the *Halifax Gazette* was established in 1751 and the *Montreal Gazette* in 1765. The first Australasian paper was the *Sydney Gazette and New South Wales Advertiser* (1803-1843), the *Derwent Star*, in Van Dieman's Land (Tasmania), starting in 1810. In modern days all the British dominions beyond the sea have produced important and well-conducted papers. The Canadian press has naturally had certain marked affinities with the American; but the *Globe* in Toronto, as

<sup>3</sup> See *Notes and Queries*, 5th series, vii. 45, viii. 205.

the organ of the Liberal party, has played a leading part in Canadian history. In Australia the *Sydney Bulletin*, the *Sydney Morning Herald* (1831—daily since 1840), *Sydney Daily Telegraph*, *Melbourne Argus* (1846) and *Melbourne Age* (1854), with the evening *Melbourne Herald*, have been the most important. In South Africa the *Cape Times* (1876) has been the principal paper, but some of the Transvaal English papers have exercised great influence in the disturbed political conditions since about 1895.

**India.**—For a considerable period under the rule of the East India Company the Indian press was very unimportant both in character and influence. It was permitted to shape its course and to gain a position as it could, under the potent checks of the deportation power and the libel law, without any direct censorship. Nor was it found difficult to inflict exemplary punishment on the writers of "offensive paragraphs."

Prior to Lord Wellesley's administration the most considerable newspapers published at Calcutta were the *World*, the *Bengal Journal*, the *Hurkaru*, the *Calcutta Gazette* (the organ of the Bengal government), the *Telegraph*, the *Calcutta Courier*, the *Asiatic Mirror* and the *Indian Gazette*. Mr Duane, the editor of the *World*, was sent to Europe in 1794 for "an inflammatory address to the army," as was Mr Charles Maclean, four years afterwards for animadverting in the *Telegraph* on the official conduct of a local magistrate.

The *Calcutta Englishman* dates from 1821. Lord Wellesley was the first governor-general who created a censorship (April 1799). His press-code was abolished by the marquis of Hastings in 1818. The power of transporting obnoxious authors to Europe remained. Perhaps the most conspicuous instance of its exercise was the removal of the editor of the *Calcutta Journal* (Silk Buckingham), which occurred immediately after Lord Hastings's departure from India and during the government of his temporary successor, Mr John Adan. Buckingham's departure was followed closely (14th March 1823) by a new licensing act, far exceeding in stringency that of Lord Wellesley, and (5th April 1823) by an elaborate "Regulation for preventing the Establishment of Printing-Presses without Licence, and for restraining under certain circumstances the Circulation of Printed Books and Papers." The first application of it was to suppress the *Calcutta Journal*.

In the course of the elaborate inquiry into the administration of India which occupied both Houses of Parliament in 1832, prior to the renewal of the Company's charter, it was stated that there were, besides 5 native journals, 6 European newspapers: three daily, the *Bengal Hurkaru*, *John Bull* and the *Indian Gazette*; one published twice a week, the *Government Gazette*; and two weekly, the *Bengal Herald* and the *Oriental Observer*. At this time every paper was published under a licence, revocable at pleasure, with or without previous inquiry or notice. At Madras, on the other hand, the press remained under rigid restriction. The Madras censorship was removed whilst the parliamentary inquiry of 1832 was still pending.

One question only, and that but for a brief interval, disturbed Lord William Bentinck's love of free discussion. The too famous "Half-Batta" measure led him to think that a resolute persistence in an unwise policy by the home government against the known objections of the men actually at the helm in India and an unfettered press were two things that could scarcely co-exist. It was on this occasion that Sir Charles Metcalfe recorded his minute of September 1830, the reasoning of which fully justifies the assertion—"I have, for my own part, always advocated the liberty of the press, believing its benefits to outweigh its mischiefs; and I continue of the same opinion." This opinion was amply carried out in the memorable law (drafted by Macaulay and enacted by Metcalfe as governor-general in 1835), which totally protracted the licensing system. It left all men at liberty to express their sentiments on public affairs, under the legal and moral responsibilities of ordinary life, and remained in force until the outbreak of the mutiny of 1857.

In 1853 Garcin de Tassy, when opening at Paris his annual course of lectures on the Hindustani language, enumerated and gave some interesting details concerning twenty-seven journals (of all sorts) in Hindustani. In 1860 he made mention of seventeen additional ones. Of course the circulation and the literary merits of all of them were relatively small. One, however, he said, had reached a sale of 4000 copies.

In 1857 Lord Canning's law, like that of 1823, on which it was closely modelled, absolutely prohibited the keeping or using of printing-presses, types or other materials for printing, in any part of the territories in the possession and under the government of the East India Company, except with the previous sanction and licence of government, and also gave full powers for the seizure and prohibition from circulation of all books and papers, whether printed within or without the territories or countries.

In 1878 an act was passed, which long remained in force, regulating the vernacular press of India: "Printers or publishers of journals in Oriental languages must, upon demand by the due officer, give bond not to print or publish in such newspapers anything likely to excite

feelings of disaffection to the government or antipathy between persons of different castes or religions, or for purposes of extortion. Notification of warning is to be made in the official gazette if these regulations be infringed (whether there be bond or not); on repetition, a warrant is to issue for seizure of plant, &c.; if a deposit have been made, forfeiture is to ensue. Provision is made not to exact a deposit if there be an agreement to submit to a government officer proceeds before publication." After the disturbances of 1908-1909 further and more stringent regulations were made.

The *Indian Daily Mirror* (1863) was the first Indian daily in English edited by natives. The total number of journals of all kinds published within all the territories of British India was reported by the American consular staff in 1882 as 373, with an estimated average aggregate circulation per issue of 288,300 copies. Of these, 43, with an aggregate circulation of 56,650 copies, were published in Calcutta; 60, with an aggregate circulation of 51,776 copies, at Bombay. In 1900 it appeared from the official tables that there were about 600 newspapers, so called, published in the Indian empire, of which about one-third, mostly dailies, were in the Indian vernaculars. Calcutta had 15 dailies (*Calcutta Englishman*, &c.); Bombay 2 (*Bombay Gazette*); Madras 4 (*Madras Mail*); Rangoon 3 (*Rangoon Times*); Allahabad 2 (*Pioneer*); Lahore 2 (*Civil and Military Gazette*).

**AUTHORITIES.**—For late developments, see Mitchell's, Sell's and Willing's *Press Directories*. For historical information: J. B. W. Williams, *Hist. of British Journalism to the Foundation of the Gazette* (1908); R. Fox-Bourne, *English Newspapers* (1877); "The Newspaper Press," *Quarterly Review*, cl. 498-537 (October, 1880); Hatton, *Journalistic London* (1882); Pebody's *English Journalism* (1882); *Progress of British Newspapers in the 19th Century* (1901); published by Simpkin, Marshall & Co.; Andrews, *History of British Journalism* (2 vols., 1860); Hunt, *The Fourth Estate*; Grant, *The Newspaper Press* (3 vols., 1871-1873); Plummer, "The British Newspaper Press," *Companion to the Almanac* (1876); Nichols, *Literary Anecdotes of the Eighteenth Century*, iv. 33-97. (H. Ch.)

### 3. NEWSPAPERS OF THE UNITED STATES <sup>2</sup>

**Massachusetts.**—Boston was the first city of America that possessed a local newspaper; but the earliest attempt in that direction, made in 1689, and a second attempt, under the title *Public Occurrences*, which followed in September 1690, were both suppressed by the government of Massachusetts. Nearly fourteen years afterwards (April 24, 1704), the first number of the *Boston News-Letter* was "printed by B. Green, and sold by Nicholas Boone." Its proprietor and editor—so far as it can be said to have had an editor, for extracts from the London papers were its staple contents—was John Campbell, postmaster of the town. In 1719 he enlarged his paper, in order, as he told his readers, "to make the news newer and more acceptable; . . . whereby that which seem'd old in the former half-sheets becomes new now by the sheet. . . . This time twelvemonth we were thirteen months behind with the foreign news beyond Great Britain," and now less than five months; so that . . . we have retrieved about eight months since January last"; and he encourages his subscribers with the assurance that if they will continue steady "until January next, life permitted, they will be accommodated with all the news of Europe . . . that are needful to be known in these parts." But Campbell's new plans were soon disturbed by the loss of his office, and the commencement of a new journal by his successor in the postmastership, William Brooker, entitled the *Boston Gazette* "published by authority" (No. 1, 21st December 1719). The old journalist had a bitter controversy with his rival, but at the end of the year 1722 relinquished his concern in the paper to Benjamin Green, who carried it on, with higher aims and greater success, until his death, at the close of 1733, being then succeeded by his son-in-law, John Draper, who published it until December 1762. By Richard Draper, who followed his father, the title was altered to *Massachusetts Gazette and Boston News-Letter*; and the maintenance of the British rule against the rising spirit of independence uniformly characterized his editorship and that of his widow (to whom, at a subsequent period, a pension was

<sup>2</sup> For the general conditions producing the modern type of American newspaper, see the first section of this article. In the following account of American and foreign newspapers, the historical material in the 9th and 10th editions of the *Ency. Brit.* has been utilized and in parts repeated.

<sup>3</sup> In other words, the attention of the Bostonian politicians was engrossed on the siege of Belgrade, when their contemporaries in the mother country were intent on the destruction of the Spanish fleet on the coast of Sicily.

<sup>1</sup> The *Hurkaru* and the *Indian Gazette* were long afterwards combined under the new leading title, *Indian Daily News* (with the old name appended).

granted by the British government). It was the only paper printed in Boston during the siege, and ceased to appear when the British troops were compelled to evacuate the city.

The *Boston Gazette*, founded in 1719, had James Franklin, elder brother of the celebrated Benjamin Franklin, as its first printer. It lasted until the end of 1754, its editorship usually changing with the change of the postmasters. On the 17th August 1721 James Franklin started the *New England Courant*, the publication of which ceased in 1727; and two years later Benjamin Franklin purchased the *Pennsylvania Gazette*, which he continued weekly until 1765.

To the *Boston Gazette* and the *Courant* succeeded the *New England Weekly Journal* (20th March 1727; incorporated with the *Boston Gazette* in 1741), and the *Weekly Rehearsal* (27th September 1731), which became the *Boston Evening Post* (August 1735), and under that title was for a time the most popular of the Boston newspapers. It aimed at neutrality in politics, and therefore did not survive the exciting events of the spring of 1775. Several minor papers followed, which may be passed over without notice. A new *Boston Gazette*, which began in April 1755 (merged in 1836 in the *Centinel*), is of more interest. For a long time it was the main organ of the popular party against England, and expounded their policy with great ability, and in a dignified temper. Otis, John Adams, Samuel Adams and Joseph Warren were amongst its writers. It was strongly Republican after the adoption of the constitution, especially opposing its old contributor John Adams.

The *Massachusetts Spy* (1770), under the indefatigable editorship of the American historian of printing, Isaiah Thomas, did yeoman's service in this struggle, although of a different kind from that of the *Boston Gazette*. The latter spoke chiefly to the thinkers and natural leaders of the people. The *Spy* was a light and active skirmisher who engaged his antagonists wherever he met them, and frequently carried the war into the enemy's country. In July 1774, during the operation of the Boston Port Act, and soon after the landing of four British regiments, it adopted Franklin's odd device, representing Great Britain as a dragon, and the colonies as a snake divided into nine parts with the motto, "Join or die." But Boston grew too hot for the patriotic printer, and he had to remove to Worcester on the day of the battle of Lexington. Here the paper continued to be published (as the *Worcester Spy*) until 1786,—the lack of the stirring revolutionary matter being occasionally supplied by the republication in its columns of entire books, such as Robertson's *America* and Gordon's *History of the Revolution*. This journal, like so many more, was for a time killed by a tax. The stamp duty imposed in March 1786, though amounting to but two-thirds of a penny, and very speedily repealed, led to its suspension until April 1788, when the weekly *Massachusetts Spy* was revived, lasting till 1848. A morning edition, the *Worcester Spy*, was started in 1845 and continued to be published till May 1904.

The *Boston Centinel* was another memorable newspaper. It was founded in 1784 as the *Massachusetts Centinel* and the *Republican Journal*, a semi-weekly; in 1790 becoming the *Columbian Centinel*. For many years it was edited by Major B. Russell (1761-1845), a man who combined real ability with moderation of temper and singular modesty and disinterestedness. He printed the Acts of Congress for a very long time without charge, but the government eventually gave him £1400 in recognition of his work. The *Centinel* had good foreign news, and Russell was intimate with Louis Philippe and Talleyrand when they were in Boston. In 1830 it absorbed the *Palladium* (founded in 1793 as the *Massachusetts Mercury*, and renamed in 1801 the *Massachusetts Mercury and New England Palladium*), and in 1836 the *Boston Gazette*, but in 1840 was merged in the *Boston Advertiser*. The *Boston Daily Advertiser* was founded in 1813, and in 1832 absorbed the *Patriot*, which in 1819 was started out of a nucleus chiefly composed of the *New England Chronicle* (1776).

William Lloyd Garrison's once well-known *Liberator* was founded at Boston on New Year's day 1831. For a time its editor was also writer, compositor and pressman. In December

of that year the legislature of Georgia offered a reward of 5000 dollars to any one who would cause him to be apprehended and brought to trial. He continued the paper till 1865 and lived to witness the abolition of negro slavery. In 1827 Garrison also edited in Boston the *National Philanthropist*, the first American total abstinence paper.

Among modern Boston papers the most important are the *Evening Transcript* (1830), *Herald* (1836), *Daily Advertiser* (1813), *Globe* (1872), *Boston American* (1904) and *Post* (1831).

Of Massachusetts papers outside Boston the most important still in existence in 1910 was the morning *Springfield Republican* (weekly, 1824; daily, 1844), established by Samuel Bowles, father of Samuel Bowles (1826-1878), its most famous editor.

The *Evening Salem Gazette*, originally a weekly (1768), was a famous paper during the War of Independence and in the period immediately after. The *Hampshire Gazette* of Northampton, Massachusetts, founded in September, 1786 in the interests of the Administration at the time of Shays's Rebellion, started its daily edition in 1890. The weekly *Gazette and Courier* (1841), was a consolidation of the *Greenfield Gazette* (1792) and the *Courier* (1838). The *Salem Register* and *Mercury* which publishes the *Salem Register* (1800) and the *Mercury*, which was continued in Salem as early as 1768, but not continuously. The *Havehill Evening Gazette* dates from 1798. In Pittsfield is published the *Berkshire County Eagle*, a weekly established in 1789, with an evening edition, the *Berkshire Evening Eagle* (1892). The Newburyport *Herald* (evening 1860; morning 1892) continues the title of an earlier paper (1797) owned by Ephraim W. Allen and William S. Allen.

At the commencement of the struggle for independence in 1775 Massachusetts possessed 7 newspapers, New Hampshire 1 (the *New Hampshire Gazette*), Rhode Island 2, and Connecticut 3,—making 13 in all for the New England colonies. Pennsylvania had 8, of which the earliest in date was the *American Weekly Mercury* (No. 1, 22nd December 1791); and New York but 3, the oldest of them being the *New York Gazette* (1725). Up to that period (1725) Boston and Philadelphia were the only towns possessing a newspaper throughout America. In the middle and southern colonies there were, in 1775, in the aggregate, 10 journals, of which Maryland, Virginia and North Carolina possessed each 2, South Carolina 3 and Georgia 1. The total number of the Anglo-American papers was 34, and all of them were of weekly publication.

*New Hampshire*.—The *New Hampshire Gazette* (1756; daily edition since 1852), published at Portsmouth, was the "father" of the New England press. The *Cheshire Republican* (1793) and *New Hampshire Sentinel* (1799; evening edition since 1890) are still published at Keene.

*Vermont*.—The earliest paper established in Vermont was the *Green Mountain Postboy*, first published in April 1781. The oldest important paper in Vermont is the *Rutland Herald* (established in 1794 as a weekly; daily edition since 1861). The *Vermont Journal of Windsor*, Vermont, was established in 1783.

*Maine*.—The first papers of any importance published in Maine were the *Portland Advertiser* (evening, 1785), of which James G. Blaine was editor in 1857-1860; and the *Eastern Argus* of Portland (September 1803). The latter was established by Nathaniel Willis (1780-1870), the father of N. P. Willis. Willis was converted in Portland by Edward Payson and about 1808 he left the paper. In 1816-1826 he established in Boston the *Recorder*, which is supposed to have been the first American religious paper. In 1827 Willis established the *Youth's Companion*, the most popular American juvenile paper. The *Eastern Argus* was edited in 1820-1824 by Seba Smith (1818-1868), who established in 1829 the *Portland Courier*, which he edited until 1837 and to which he contributed the sketches republished in 1833 as *Life and Letters of Major Jack Downing*.

*Connecticut*.—The *Connecticut Courant* of Hartford was established in October 1764 as a weekly; in 1803 there appeared a semi-weekly issue, and its daily issue, the *Hartford Courant*, first appeared in 1837. The paper was a strong supporter of the administrations of Washington and Adams. Probably the best known of its editors is Joseph R. Hawley. Charles Dudley Warner was long a member of the staff. The *Hartford Times* (semi-weekly 1817; daily, 1841) has always been a prominent paper. Its principal early editors were Gideon Wells in 1826-1836 (in 1861-1866 he was United States secretary of the navy), and John Milton Niles (1787-1856), who was United States



senator in 1835-1839 and 1843-1849 and was postmaster-general of the United States in 1840-1841.

Next to the *Courant*, the oldest paper still published in Connecticut is the *New Haven Journal*, established as a weekly in 1766 (the weekly edition is now styled the *Connecticut Herald*), which first appeared as a daily in 1834 as the *Morning Journal and Courier*. The *New London Gazette* (1763), which in 1773 became the *Connecticut Gazette*, ceased publication in 1844. Another *Gazette* was established in New London for a time, but is no longer published and was in no way connected with the earlier paper. The *Danbury News* (weekly, 1870, when *The Times* and *Jeffersonian* were consolidated; daily, 1883) is known for the humorous sketches contributed by its proprietor James Montgomery Bailey (1841-1894). The *Republican Farmer* (weekly) was established in 1790 in Danbury and in 1810 removed to Bridgeport; the *Evening Farmer* was first published in 1855. The *Norwich Courier* (weekly, 1796) has a daily edition, the *Bulletin* (1858).

**Rhode Island.**—The oldest paper now published in Rhode Island is the *Newport Mercury* (weekly; 1758), which, like most of the other New England patriot sheets, was suppressed in 1765; it was established by James Franklin, a nephew of Benjamin Franklin.

**Pennsylvania.**—The *Aurora* (1790) was the most notable of the early Philadelphia papers, next to Franklin's *Gazette*. It was founded by Franklin's grandson, Benjamin Franklin Bache, who in 1784 had started the *American Daily Advertiser*, the first American daily. Bache and his successor William Duane (who edited the paper till 1822) bitterly attacked Washington, Adams and Hamilton; and the *Aurora* after 1793 was practically the organ of Jefferson, but ceased to be of importance after the national capital was removed from Philadelphia. From 1791 to 1793 the principal Anti-Federalist paper was the *National Gazette*, edited by Philip Freneau, whom Jefferson brought to Philadelphia. As opposed to these there was the *United States Gazette*, founded in New York in 1789, but removed to Philadelphia in 1790, which represented Alexander Hamilton. This journal afterwards (1826-1847) was an important Whig organ, under the editorship of Joseph Ripley Chandler (1792-1880). In 1847 it was consolidated with the *North American* (1830), which still survives in Philadelphia, having in its progress also absorbed the *Pennsylvania Gazette* (1729-1845), for a time owned by Benjamin Franklin, the *Pennsylvania Packet* (founded 1771) and other papers.

Other important Philadelphia papers still in existence are, the *Public Ledger* (1836), founded as a one-cent paper, purchased in 1864 by George W. Childs, who increased the price from 6¢ to 10 cents a week; the *Philadelphia Evening Bulletin*, which consolidated the *American Sentinel* (1815) and the *Evening Bulletin* (1847); and the *Press* (1857), edited from 1880 to 1908 by Charles Emory Smith (1842-1908), United States Minister to Russia in 1890-1892, and postmaster-general of the United States in 1898-1902.

Benjamin Lundy edited in Philadelphia in 1836-1838 the *National Enquirer* (anti-slavery), which became the *Pennsylvania Freeman* and in 1838-1840 was edited by John G. Whittier.

Outside of Philadelphia the oldest papers of importance in Pennsylvania are the *Pittsburgh Gazette*, first published in 1786 and probably the first newspaper published west of the Alleghenies, which in 1906 was consolidated with the *Times* (1879) to form the *Gazette Times*; and the *Pittsburgh Post* (1792; daily, 1842), one of the few influential Democratic papers published in Pennsylvania; the *Pittsburgh Dispatch* (1846) is a morning paper. Other papers founded before 1801 (and still published) in Pennsylvania are: the *Franklin Repository* of Chambersburg (weekly, 1790; daily, 1883), of which A. K. McClure was proprietor and editor in 1850-1856; the *Reading Advertiser* (weekly, 1796), the oldest existing German newspaper in the country; the *Intelligencer* of Lancaster (1799), with which the *Journal* (1794) was combined in 1839; the *Westmoreland Democrat* of Greensburg (weekly, 1799); the *Herald* of Norristown (weekly, 1799; daily, 1848).

**Maryland.**—The earliest journal of Maryland was William Parks's *Maryland Gazette*, of Annapolis, begun in 1727, when in all America it had but six existing predecessors. Discontinued in 1736, it was revived in 1739 by Jonas Green and lasted till 1839.

The oldest paper now published in Baltimore is the *American*, the successor of the *Maryland Journal and Baltimore Advertiser* founded in August 1773; on the 21st September 1814 it published "The Star Spangled Banner." The *Baltimore Sun* was started in 1837.

**New Jersey.**—New Jersey had no really established newspaper before the Revolution, although the first number of an intended journal was published in 1765, under the title of the *Constitutional Gazette, containing matters interesting to Liberty, but no wise repugnant to Royalty*. The earliest regular paper was the *New Jersey Gazette*, which began in December 1777 at Burlington (soon removing to Trenton), and ceased publication in 1786. A *State Gazette* (weekly), now published in Trenton, dates from 1792 (daily, 1846); Trenton's largest paper is the *Times* (evening; 1882). The *Sentinel of Freedom*, a Newark weekly, was first published in 1796; its daily edition, the *Star*, dates from 1832. Newark's largest paper is the *Evening News* (1883). The *New Brunswick Times* was first published as a weekly in 1792; a daily edition was added in 1849.

**Virginia.**—Virginia, notwithstanding its illustrious precedence—the province of Raleigh, the cradle of Washington—possessed neither newspaper nor printing office until 1736, so that (as respects one-half at least of the wish) there was once a prospect that the devout aspiration of Sir William Berkeley might be realized. "Thank God," said this Virginian governor in 1671, "we have neither free school nor printing press, and I hope may not have for a hundred years to come." The earliest journal established in the state was the *Virginia Gazette*, commenced in 1736. It was still published at Williamsburg in 1766, when a second paper of the same name was established there. This second paper, backed by Thomas Jefferson, was afterwards called the *American Advertiser* and then the *Commercial Advertiser*, and stopped in 1822. The *Richmond Enquirer*, which started in 1808, succeeding the *Examiner*, early attained a leading position as a Democratic organ; it was discontinued in 1880. The *Alexandria Gazette* (1816) is still published.

**Washington, D.C.**—The first "administration organ" (i.e. expressing the political views of the administration, but not officially a government paper), was the *National Intelligencer* (1800); this position it held until 1829, when it became an opposition paper. In Jackson's administration the *United States Telegraph*, which had been purchased in 1826 by Duff Green, became the "administration organ"; but in 1830 it was supplanted by the *Globe*. The *United States Telegraph*, which had supported Calhoun, remained his organ until 1835, strongly favouring slavery and opposing the abolition press. The *Globe* after December 1830 was conducted by Francis Preston Blair the elder and John C. Rives (1795-1864); it opposed Nullification, Secession, and the Southern wing of the Democratic party. In 1841 the *National Intelligencer* became the administration organ; it was succeeded in the same year by a new paper, the *Daily Madisonian*, President Tyler's organ, and in 1845 the *Union* became the organ of President Polk. To the *Union* in 1845 the *Globe* sold out, but only as a party organ. In 1846 to 1871 the *Globe* was the publisher of the Congressional debates. President Taylor's organ during his administration was the newly established *Republican*. During President Fillmore's presidency the *National Intelligencer*, which was a Webster-Whig organ, returned to power, and during Pierce's administration the *Union* was again the administration organ, with the *Evening Star* (1852) a close second. In Buchanan's administration the influence of the *Union* continued. During the Civil War most of these papers died off, except the *Star* and the *National Intelligencer*, which in 1870 removed to New York, where it stayed as a semi-weekly for some time. The *Washington Post*, now the leading paper, was founded in 1877. The *National Era*, the organ of the American and Foreign Anti-Slavery Society, first published in Washington in 1844 (the Cincinnati *Philanthropist* was merged with it in 1847) by Gamaliel Bailey, is known principally because *Uncle Tom's Cabin* ran in its columns as a serial in 1851-1852. A *New*

*National Era* (1870), was conducted in Washington by Frederick Douglass and his sons.

*New York.—The New York Gazette* (which started in New York City on the 16th of October 1725) was followed by the *Weekly Journal* (No. 1, 5th November 1733), still memorable for the prosecution for sedition which it entailed on its printer, John Peter Zenger, and for the mastery of defence of the accused by Andrew Hamilton. "The trial of Zenger," said Gouverneur Morris, "was the germ of American freedom." Gaines's *New York Mercury* was published from 1752 to 1783. James Rivington (1724-1802) in 1773 published the *New York Gazetteer* as a loyalist sheet, but his press was destroyed in 1775 and he went to England; in 1777 he returned and published *Rivington's New York Loyal Gazette* (semi-weekly), renamed first the *Royal Gazette* and then *Rivington's New York Gazette and Universal Advertiser*, which came to an end in 1783. The semi-weekly *Independent Journal* was one of the papers of New York City in which between October 27th, 1787, and April 2nd, 1788, the *Federalist* essays were published; in 1788 it became part of the *New York Gazette*, and then in 1840 was consolidated with the *Journal of Commerce*. The first daily newspaper published in the city or state of New York was the *New York Journal and Register*, commenced in 1778. In 1802 the *Morning Chronicle*, edited by Peter Irving (1771-1838), a brother of Washington Irving, was established as Aaron Burr's organ; in 1805 it was merged in the *Poughkeepsie Journal*. Another political paper was the *Minerva* (1793), under Noah Webster, which had a semi-weekly edition, the *Herald*. These in 1797 became the *Commercial Advertiser* and *New York Spectator* respectively. The former (surviving as the *Globe and Commercial Advertiser*) was edited in 1820-1844 by W. L. Stone and in 1867 by Thurlow Weed.

In 1810 the aggregate number of papers published within the state was 66, of which 14 belonged to New York City. Ten years later the city press included 8 daily journals, with an aggregate daily circulation of 10,800 copies. No one paper circulated more than 2000, and but two—the *Evening Post* (1801) and the *Commercial Advertiser* (1797)—attained that number.

The *New York Evening Post* was at first strongly Federalist and practically an organ of Alexander Hamilton, who with John Jay assisted in founding it. Its first editor was William Coleman (1766-1820). In the years immediately following 1810 John Rodman Drake contributed to the *Post* the "Croaker" pieces, in which FitzGreene Halleck joined. William Cullen Bryant began to write for the *Post* in 1826, and became its editor-in-chief in 1828. John Bigelow, Parke Godwin, Carl Schurz, Horace White, E. L. Godkin, editor from 1881 to 1901, and Henry Villard, are the important names in its history. Rollo Ogden became editor in 1903. Closely connected with the *Post* is the weekly *Nation*, long edited by E. L. Godkin (q.v.). The *Post* was strongly Federalist until the War of 1812; it opposed the Hartford Convention; until 1860 it was consistently Democratic; it supported Lincoln in 1860 and in 1864 and Grant in 1868; in later years it was an advocate of free trade and of civil service reform. There were earlier *Evening Posts* in 1746-1747 and in 1794.

The cheap (two-cent) press of America (the previous price having usually been six cents) began in New York in the shape of the *Morning Post* (1st January 1833), which only lasted a few weeks; the real pioneer was the *Daily Sun* (No. 1, 23rd September 1833), written, edited, set up, and worked off by Benjamin Henry Day, a journeyman printer. It sold at one cent till the Civil War, when it charged two cents, the price remaining at that figure. The *New York Sun* was acquired in 1868 by Charles Anderson Dana (q.v.), who made it a powerful organ, and under his successor William M. Laffan (1848-1900) it remained one of the great dailies.

The *New York Herald* followed in May 1835, founded and edited by James Gordon Bennett (q.v.), and his efforts and those of his son gave it an enormous commercial success.

The *New York Tribune* was established in 1841 by Horace Greeley (q.v.), who remained its editor and one of its proprietors

until his death, shortly after his defeat for the presidency in 1872. He was succeeded as editor and proprietor by Whitelaw Reid (b. 1837), who had joined the staff in 1868 and afterwards became U.S. Ambassador in London. Directed by two such men the *Tribune* became a powerful organ.

The *New York Times*, which was to rank with the *Tribune* and *Sun* among the best modern American daily papers, was established by Henry J. Raymond (q.v.) in September 1851; and, though absent at times in the discharge of his duties as lieutenant-governor of New York and member of Congress, he continued its editor and chief proprietor until his death in June 1869. At the end of the century, under the control of Mr Adolph S. Ochs (b. 1858), it was prominent in American journalism for the excellence of its news service and literary character.

The *New York World* was founded in 1860 as a highly moral and religious sheet, which immediately failed and had to be reorganized. In 1861 the *Morning Courier* and the *Enquirer* were merged into it. In 1864 it and the *Journal of Commerce* were suppressed for several days by the Federal authorities because each had been tricked into publishing a forged presidential proclamation of a draft and of a general fast day. In 1869 it became the sole property of Manton Marble (b. 1834), who retired from its editorship in 1875; in 1876 it was sold to a syndicate and came under the control of Jay Gould; in 1883 it was purchased by Joseph Pulitzer (b. 1847), and its modern activity began. It worked hard for Grover Cleveland, especially in his first campaign, and opposed W. J. Bryan and his policies.

The journals owned by W. R. Hearst (b. 1863) all over America represent perhaps more conspicuously than any others the popular developments which at the end of the 19th century were associated with the nickname of the "Yellow Press." His papers in New York in 1910 were the *American* (originally *Journal*; morning except Sunday); the *Evening Journal*, the *American and Journal* (Sunday) and *Das Morgen Journal*. Starting in the 'nineties as proprietor of the *San Francisco Examiner*, Mr Hearst had a large fortune to enable him to carry out his ideas of a thoroughgoing democratic journalism, appealing particularly to the less literate masses and supplying all sorts of sensational news. The class prejudice often underlying the policy of his papers was bitterly criticized and resented by sober American opinion, but their passionate appeal to the masses, combined with their audacious and lively presentation of news, gave Mr Hearst nevertheless a position of considerable power; and no secret was made of his ambition to reach the highest political positions, both in New York itself and in the Republic. Dangerous as his social influence was considered by important sections of the community, and unsuccessful as he remained up to 1910 in obtaining municipal office or presidential nomination, it remained the fact that, in the type of journalism so indefatigably conducted under him, he represented a serious force in American social and political life, and his journalistic methods were a remarkable outcome of the conditions of a modern free press in a democratic country, where a large public exists for the consumption of the sort of newspaper fare which he was ready to provide.

The *New York Press* (1887) is a morning Republican paper of the strictest party type.

An important commercial paper of long standing in New York is the *Journal of Commerce and Commercial Bulletin*, founded in 1827 as the *Journal of Commerce* by Arthur Tappan (1786-1865) and his brother Lewis Tappan (1788-1873), and in 1893 consolidated with the *Commercial Bulletin* (1865). The *Journal of Commerce* in 1829-1830 was the first American paper to send out news schooners which intercepted packet ships which brought news especially of the French Revolution of 1830. Arthur Tappan, who was one of the founders of Oberlin College, established in 1833 the *Emancipator*, an abolitionist paper, of which in 1833-1837 Elizur Wright (1804-1885), and in 1837-1840 Joshua Leavitt (1794-1873), were editors. Leavitt took the paper to Boston. It was the weekly organ of the American Anti-Slavery Society.

The *New York Evening Mail* (1833), for a time the *Mail*

and *Express*, was bought in 1888 and reorganized by Elliott Fitch Shepard (1833-1893). The *Express* was established in 1836 with the help of Willis Hall (1801-1868), a prominent Whig lawyer and politician, by James Brooks (1810-1873), who had formerly been on the *Portland Advertiser* and in 1832 had written (for the *Advertiser*) the first regular Washington correspondence. His brother Erastus (1815-1886) was joint owner of the *Express* in 1836-1877. James Brooks wrote several books of travel and was involved in the scandal of the *Crédit Mobilier*.

Of the New York newspapers not in English the most important are the following. The *Staats-Zeitung* (evening, 1834) is published by a company of which in 1909 Herman Ridder (b. 1851) was president, having since 1890 been treasurer and manager. Ridder, a prominent German Democrat and Roman Catholic, established in 1886 the *Catholic News*, a weekly with a large circulation, edited by his son Henry Ridder. The *Zeitung* (morning, 1845), *Herald* (evening, 1879), and *Review* (Sundays) are other German papers published by one company. Mr Hearst's *Das Morgen Journal* dates from 1890. A Socialist Labour paper—daily *Volks Zeitung* and weekly *Vorwaerts*—was established in 1878. The *Jewish Daily News* and (weekly) *Jewish Gazette* (1874) in Yiddish and English have large circulations; so have the *Jewish Morning Journal* (1901; *Abend Post*, 1899, and weekly, *Jewish Journal*, 1899); the *Jewish Herald* (evening) and *Volksadvokat* (weekly), both editions, 1887; and *Forward* (evening, 1897). The *Courrier des Etats-Unis* (1828) publishes small daily, Sunday and weekly editions. There are four Italian dailies, the more important being *L'Avanti Italiano* (1894), and *Il Progresso Italo-Americano* (1879). The *Atlantis* (evening, 1894) is a Greek daily. The *Listy* (1875) and *Hlas Lidu* (1886) are Bohemian dailies; the *Narodni List* (1898) is a Croatian daily; the *Gaelic American* (1903), *Irish Nationalist* (1888), *Irish-American* (1849) and *Irish World* are Irish weeklies printed in English; the *Amerikai Magyar Nepszava* (1897) is a Hungarian daily, also published in Cleveland, Ohio; the *Glas Naroda* (1893) is a small Slavonic daily.

Among the New York weekly publications must be mentioned *Hart's Weekly*, founded in 1856; George William Curtis was first connected with it in 1857, and after 1864 was its political editor. Under Curtis it was a powerful advocate of civil service reform, and its campaigns against Tammany were made famous by the cartoons of Thomas Nast. During the Civil War *Harper's Weekly* published Nast's sketches in the field. *Frank Leslie's Illustrated Newspaper* (now *Leslie's Weekly*) was founded in 1855 by Frank Leslie (1821-1880), whose ability as a wood-engraver was the basis of its success. Nast was employed by Leslie in 1854 and subsequent years and was sent to England to sketch the Heenan-Nassau fight. With Harper's and Leslie's *Weeklies* ranks *Collier's Weekly*, established in 1888 by Peter Fenelon Collier (d. 1909).

The following are newspapers of Brooklyn. The *Eagle* (evening, 1841), of which Walt Whitman was editor in 1846-1847, came in 1885 under the editorship of St Clair McKelway (b. 1845), editor in 1878-1885 of the *Albany Argus*. The *Times* (evening, 1848), like the *Eagle*, makes a specialty of the news of Long Island. *Brooklyn Free Press* (evening, 1864). The *Standard Union* (evening, 1864). The *Citizen* (evening, 1886).

Outside of New York City the most important papers in the political history of the state have been those of Albany. The *Albany Argus*, established in 1813 (daily, 1824), was the organ of the famous Albany Regency. The *Evening Journal* of Albany was established in 1830 by Thurlow Weed, who controlled it for 35 years. After 1865 it became the property of Samuel Wilkeson (1817-1880), and in 1889 William Barnes, Jr., became its editor. The *Argus* and the *Journal* held alternate publication in 1899. In 1890 the daily factional fight in the Democratic party over the printing resulted in the establishment of the *Atlas* in 1843; in 1858 this was consolidated with the *Argus*.

In Buffalo the oldest paper is the *Commercial*, the successor of the *Buffalo Gazette* (1811, weekly), which in 1818 became the *Niagara Patriot* and in 1820 the *Buffalo Patriot*, and in 1834 the *Buffalo Patriot and Commercial Advertiser*. The daily issue began in 1835 as the *Commercial Advertiser*; the weekly was still called by the earlier name. The weekly ceased publication in 1909. In 1890 the daily became the *Commercial*. The first daily in Buffalo was the *Courier* (1828), controlled in 1909 by W. J. Conners. The *Evening Times* (1885) was in 1909 edited by Norman Mack, who was in 1908 treasurer of the Democratic National Committee.

In Rochester are the *Democrat and Chronicle* (morning and weekly; *Democrat*, 1826; *Chronicle*, 1868); *Post-Express* (evening, 1858); *Herald* (morning, 1879); and *Union and Advertiser* (evening, 1826). It was in Rochester that Myron Holly (1779-1841), who had formerly edited the *Lyons (N. Y.) Countryman* (anti-masonic), edited the *Freeman* (anti-slavery paper); and in 1864-1865 Frederick Douglass edited the *North Star*, called *Frederick Douglass's Paper* after 1855.

In Syracuse are the *Evening Herald* (1877) and the *Post-Standard* (morning, *Standard*, 1829, and *Post*, 1894, consolidated in 1899).

In Troy are the *Record* (morning and evening, successor to the *Post*, 1812), the *Times* (daily, 1851; weekly, 1856), the *Evening Standard* (1877), and the *Northern Budget* (weekly only, 1797).

The *Utica Herald-Despatch* and *Daily Gazette* is the successor of the *Whitestown Gazette* (1793); the *Daily Gazette* first appeared in 1842; the *Morning Herald* (1847) was consolidated with it in 1867; and in 1900 it was purchased by the owners of the *Evening Despatch* (1898).

In Catskill, Greene county, New York, was established in August 1792 by Mackay Crosswell the *Packet*, which in May 1804 was succeeded by the *Recorder*, which in 1909 was still published as a weekly, the largest in the county. Mackay Crosswell's son Edwin Crosswell (1797-1871) left the *Recorder* in 1823 and in 1824 became editor of the *Albany Argus*; Crosswell was state printer in 1824-1840 and 1848-1847.

Other papers (mostly with small circulations) in New York state founded before 1801 are: the *Gazette of Hudson* (weekly, 1785; daily, *Evening Register*, 1866); the *Register of Newburgh* (1796; now a daily only); and the *Washington County Post of Cambridge* (weekly only, 1798); the *Journal of Ballston Spa* (weekly, 1798; *Ballston Daily Journal*, 1894; Republican); and the *Gazette of Gwego* (weekly only, 1800).

Ohio.—The *Repository* (weekly, 1815; daily, 1878), formerly the *Ohio Repository*, of Canton, is one of the oldest papers in Ohio. The *Western Hemisphere* of Columbus was purchased in 1835 by Samuel Medary (1801-1864), who changed its name to the *Ohio Statesman*; Medary—the "old wheel horse of Democracy," who is said to have originated the cry of "Fifty-four, forty, or fight!"—was a friend of Stephen A. Douglas and governor of Minnesota in 1857-1858 and of Kansas in 1858-1860; S. S. Cox was editor of the *Statesman* in 1853-1854.

The *Weekly Gazette* of Cincinnati (founded in 1793 as the *Centinel*; in 1804-1815 called the *Liberty Hall*; in 1815-1883 the *Cincinnati Gazette*), and the *Commercial Tribune* (morning; formed in 1896 by the consolidation of the *Commercial Gazette* and *Tribune*), are published by the same firm. In 1825-1840 Charles Hammond (1779-1841), an anti-slavery leader, was editor of the *Gazette*. The *Commercial* was made by Murat Halstead (1829-1908), a prominent Republican politician, and writer of several "campaign lives" of Republican presidential candidates, who was the first editor in the Middle West to get news freely by telegraph. The *Cincinnati Enquirer* (morning, 1842) became a great power in Ohio politics under the ownership (after 1852) of Washington McLean and his son John R. McLean. The *Post* (1880), the *Times-Star* (*Times* 1836), the *Volksblatt* (1836), the *Volksfreund* (daily 1850; weekly 1852), and the *Freie Presse* (1874) are the other large dailies of Cincinnati. In Cincinnati James G. Birney established in 1835 the *Philanthropist*, an anti-slavery paper, which Gamaliel Bailey edited in 1837-1847.

The *Cleveland Leader* (Republican, 1847) was bought in 1853 by Edwin Cowles (1825-1890) and Joseph Medill (after 1855 of the *Chicago Tribune*). Cowles became sole owner in 1854; he was an anti-slavery Whig and one of the founders of the Republican party in the state. The *Leader* of 1853 was a consolidation of the *Cleveland Forest City*, a Whig paper founded in 1849 by Joseph Medill and united in 1852 with the *Free Democrat*. Like the *Chicago Tribune* it was in 1909 controlled by Medill's grandson, Medill McCormick (b. 1877), a son-in-law of M. A. Hanna. The *Press of Cleveland* (evening, independent) was established in 1878 by James Edmund Scripps (1835-1906); with Milton A. McRae (b. 1858) he formed the Scripps-McRae Press Association of Cleveland and the Scripps-McRae League, which included the *Cincinnati Post*, the *St Louis Star-Chronicle*, the *Cleveland Press*, the *Kentucky Post* of Covington, the *Columbus Citizen*, and the *Times*, the *News-Bee* and *Times-Bee* of Toledo. Scripps and McRae organized the Publishers' Press Association of New York, a rival of the Associated Press. Scripps in his later years was a benefactor of the city of Detroit, where he had established (1873) the *Evening News*. The *Cleveland Plain-Dealer* (morning, 1841) is a well-known paper; in its columns appeared the first "Artemus Ward" sketches, contributed by Charles Farrar Browne (1834-1867), who in 1861 went to New York to edit the short-lived humorous *Vanity Fair*. The *Waechter und Anseiger* (*Waechter* 1852; *Anseiger* 1872) is published in Cleveland.

The larger papers of Columbus are the *Ohio State Journal* (morning, 1811), the *Press-Post* (evening, 1827), the *Citizen* (evening, 1890), and the *Express and Westbote* (weekly, 1880; Sunday, 1878; daily, 1890—the different editions being under different names). The *News* of Springfield has a weekly edition, the *Weekly Republic*, which was founded in 1817. The *Toledo Blade* (daily, 1848; weekly, 1835) before and during the Civil War contained the attacks on slavery and on political abuses written by "Petroleum V. Nasby," i.e. David Ross Locke (1833-1888). The first of these letters (signed "Rev. Petroleum Vesuvius Nasby") appeared in the *Jeffersonian* of Findlay, Ohio, in 1860, when he was its editor. He had edited small papers in Plymouth and Mansfield (O.) before his connexion with the *Blade*; in 1871 he became managing editor of the *Evening Mail* of New York City. Will Carleton (b. 1845) was a member of the *Blade's* staff, and contributed to the *Blade* his first "ballads." The *News-Bee* (evening) of Toledo was formed by the consolidation in 1903 of the *Times* (1846), *News* (1888) and *Bee* (1894), and has a morning edition called the *Times* and a Sunday edition called the *Times-Bee*. The *Zanesville Courier* (Republican; daily, 1846) has a weekly edition dating from 1809 (originally the *Muskingum Messenger*).

Among the smaller newspapers of Ohio the following are more than 100 years old: the *Western Star* of Lebanon (weekly, 1806); the *Ohio Patriot* of Lisbon (weekly, 1808; daily and semi-weekly, 1898); and the *Journal* of Dayton (morning, 1808).

**Illinois.**—The first newspaper in Illinois was the *Illinois Herald* (1814; succeeded in 1815 by the *Illinois Intelligencer* of Kaskaskia (then the seat of government); it removed to Vandalia, and then became the capital, in 1820; it became the *Vandalia Whig and Illinois Intelligencer* in 1832; and it ceased publication about 1839, when Springfield became the capital.

The principal papers in Illinois are naturally those of Chicago. The *Chicago Tribune* (morning; 1847) succeeded *The Gem of the Prairie* (1844), and a weekly edition was for a time continued under that name. In August 1848 John Locke Scripps (1818-1866) bought a third interest in the *Tribune* and became its managing editor. In 1852 he sold it to a syndicate of Whig politicians. A part (in 1855) and eventually the whole (in 1874) was bought by Joseph Medill (1823-1890). Horace White (b. 1834) was a reporter on the *Tribune* in 1856, and was its editor and one of its proprietors in 1864-1874; from 1883 to 1903 he was editor-in-chief of the *New York Evening Post*. In 1858 the *Daily Democratic Press*, which J. L. Scripps had established in 1852 with William Bross, was consolidated with the *Tribune* as the *Press and Tribune*; in 1860 the name became the *Tribune* again; the *Tribune* Company was incorporated in 1861, with J. L. Scripps as its president. The first newspaper published in Chicago, the *Democrat* (November 1833), was merged with the *Daily Tribune* in 1861. The *Inter-Ocean* (morning; 1872), under the editorship (from 1897) of George Wheeler Hinman (b. 1863), has made a specialty of foreign affairs. The *News* (evening; 1875) was founded and developed by Melville E. Stone (b. 1848) as a one-cent evening paper. After 1883 Eugene Field contributed to this paper his column "Sharps and Flats," including much verse. In 1888 Victor Fremont Lawson (b. 1850), who had been associated with Stone, acquired the paper. The *Record* (morning; 1881), started by Lawson, was consolidated in 1901 with the *Herald* (1881) as the *Record-Herald*. The *Evening Post* dates from 1889. In 1900 W. R. Hearst established in Chicago two papers, *Hearst's Evening American* and the *Examiner* (the name assumed in 1902 for his morning *American*). The Chicago German papers include the *Freie Presse* (evening and weekly; 1871), the *Staats-Zeitung* (daily, 1847, weekly—*Westen und Daheim*—1845; evening edition, the *Abend Presse*) and *Abendpost* (1890). The *Skandinaven* (semi-weekly, 1866; daily, 1871) is an important Norwegian-Danish paper; and there are large Bohemian and Polish dailies.

In Springfield, the state capital, there are two party journals, the *Illinois State Journal* (Republican; semi-weekly, 1831; daily, 1848) and the *Illinois State Register* (Democratic; weekly, 1835; daily, 1848).

**Michigan.**—The *Detroit Free Press* (morning, 1835; with a weekly agricultural edition, *Farm and Live Stock Journal*, 1831, was particularly known in 1860-1891 for the humorous sketches of Charles Bertrand Lewis (b. 1842), who wrote under the pseudonym "M. Quad." The *News* (morning, 1873) was established by J. E. Scripps (1835-1906).

**Missouri.**—The oldest paper is the *Republic* of St. Louis, formerly the *Republican*, founded as a weekly in July 1808, by Joseph Charles, an Irishman who had worked on the *Kentucky Gazette* in Lexington; it was called first the *Missouri Gazette*, then (1809) the *Louisiana Gazette*, then (1812) the *Missouri Gazette* again, and then (1822) the *Missouri Republican*, and in 1886-1888 the *St. Louis Republican*; the present name was adopted in 1888. Its first daily issue was in September 1836 and the first Sunday issue in 1848. The *Republican* was originally a Jeffersonian Democratic paper; it opposed Thos. H. Benton; it supported Wm. Henry Harrison in 1840, and became a Whig organ; and from 1856 was a Democratic paper. A *cause célèbre* was the trial in 1830 for the impeachment of Judge James H. Peck of the U.S. District Court for Missouri, who had suspended from practice for 18 months and had imprisoned for 24 hours an attorney, Luke Edward Lawless, who had criticized in the *Republican* Judge Peck's decision in a Spanish land grant case, which was adverse to Lawless, attorney for the plaintiff. William Wirt appeared for Peck, and he was acquitted. Since 1837 the paper has been almost continuously the property of the Knapp and Paschall families. In 1871 the *Republican* purchased a Walter press from *The Times* of London; it introduced stereotyping in 1860, probably before any other newspaper. The *Globe-Democrat* (morning; Republican, 1852) of St. Louis early became a valuable property; in 1872 it was sold for \$456,100. In St. Louis in 1833-1836 Elijah Lovejoy published the *Observer*, primarily a religious paper, which became a strenuous opposition to its attacks on slavery he removed in July 1836 to Alton, Ill., where he was killed by a mob.

The *Post-Dispatch* (evening, 1851) is a consolidation made in 1878 by its proprietor Joseph Pulitzer. Pulitzer's first newspaper experience was in 1868 as a reporter on the *Westliche Post* (morning, 1857) of St. Louis, which has an evening edition, the *Anseiger*, a Sunday edition, *Mississippi Blaetter*, and a semi-weekly and weekly edition, *Anseiger des Westens*. Carl Schurz was editor of the *Westliche Post* in 1867. Another German newspaper in St. Louis is *America* (morning; 1872).

The principal dailies of Kansas City are the *Star* (evening, 1880-1881; with a morning edition, the *Times*, 1838, and a *Weekly Star*, 1890), founded by William R. Nelson (b. 1841); and the *Journal* (morning, 1854; with a weekly edition). The *News-Press* (*News*, 1878; *Press*, 1902; evening) is the principal paper of St. Joseph.

**North Carolina.**—The *Observer* (weekly, 1817; daily, 1896) of Fayetteville. The *News and Observer* (daily; *News*, 1872; *Observer*, 1876) and *North Carolinian* (weekly, 1892) of Raleigh.

**South Carolina.**—The *News and Courier* of Charleston (*Courier*, established 1803 by Loring Anderson, d. 1809, of Hingham, Mass.; *News*, 1865; consolidated, 1873). The *Gazette of Charleston* (founded in 183 as the *South Carolina Weekly Gazette*) was edited by W. G. Simms in 1828-1833, but then failed, after bravely attempting to oppose Nullification, and was finally purchased by the *Courier*. The *State of Columbia* (1891) is one of the most influential papers in the South.

**Alabama.**—The *News* (evening, 1887) and *Age-Herald* (morning, 1887) of Birmingham. The *Mercury* of Huntsville (weekly, 1816; daily, 1885). The *Register* of Mobile (weekly, 1821). The *Advertiser* of Montgomery (1828). The *Morning Times* of Selma (weekly edition, 1825).

**Georgia.**—The *Constitution* of Atlanta (daily, 1868; weekly, 1870); Henry W. Grady (1851-1880), the orator, was its editor and proprietor-in-part from 1880 until his death; Joel Chandler Harris was an editor (1890-1901) and contributed the *Uncle Remus* sketches; Frank Leiby Stanton (b. 1857) is well known as a contributor of humorous paragraphs and excellent verse. The *Journal* of Atlanta (1883; semi-weekly, 1885); its proprietor in 1887-1889 was Hoke Smith (b. 1855), U.S. Secretary of the Interior in 1893-1896, and governor of Georgia in 1907-1909. The *Chronicle* of Augusta (1785, semi-weekly; now semi-weekly and, since 1837, daily); originally the *Augusta Chronicle and Gazette of the State*, in 1822 it became the *Augusta Chronicle and Georgia Gazette* (then *Advertiser*); in 1835, the *Augusta Chronicle*; in 1837, when it incorporated the *State's Rights Sentinel*—edited for about a dozen years by Judge Augustus Baldwin Longstreet (1790-1870), son of the inventor William Longstreet, and author of *Georgia Scenes* (1840)—the *Daily Chronicle* and *Sentinel*; in 1877, after merging with the *Constitutionalist* (founded before 1800), the *Chronicle and Constitutionalist*; James R. Randall (1839-1908), author of "Maryland, my Maryland," was senior editor of the *Chronicle* for some time, having been connected with the *Constitutionalist* after 1866. The *Enquirer-Sun* of Columbus (weekly, 1828; daily, 1858). The *Telegraph* of Macon (semi-weekly, 1826; now daily, 1850). The *Union-Recorder* of Milledgeville (weekly, 1826; now daily, 1829, and the *Southern Recorder*, 1819; united in 1872). The *Tribune* of Rome (1843). The *Morning News* of Savannah (1850).

**Louisiana.**—The *Picayune* of New Orleans (daily, 1837; weekly, 1841). The *Item* (evening, 1877) of New Orleans. The *Times-Democrat* (daily, 1863; semi-weekly, 1895) of New Orleans. *L'Abeille de la Nouvelle-Orleans* (1827). The *States* (1880) of New Orleans. On all these see NEW ORLEANS. *De Bow's Commercial Review* appeared in New Orleans in 1846-1861, in Charleston and Washington in 1861-1864, and in New York in 1866-1870; it was edited by James Dunwoody, and De Bow (1824-1876), formerly (1844-1845) of the *Southern Quarterly Review*, professor (1848-1850) of political economy in the University of Louisiana, director of the state census in 1850-1853, and of the Federal census in 1853-1855. The *Review* was intensely Southern in tone and is a most important "source" for the economic history of the South; from it De Bow extracted *Industrial Resources of the Southern and Western States* (3 vols. New Orleans, 1852-1853).

**Florida.**—The *Florida Times and Citizen* (1865), with daily and semi-weekly editions; and the *Metropolis* (1867), both of Jacksonville. The *Morning Tribune* (weekly, 1870; daily, 1891) of Tampa.

**Texas.**—The *Statesman* of Austin (1871). The *Morning News* of Dallas, established in 1885 by Alfred H. Belo (1839-1901), who in 1875 bought the *Galveston News* (established 1842) and built up these two papers. The *Post* (1880) and the *Chronicle and Herald* (1901) of Houston.

**Tennessee.**—The *Journal and Tribune* (Journal, 1839, and *Tribune*, 1816, consolidated in 1898) of Knoxville. The *Commercial Appeal* (Atlanta, 1840; *Amesbury*, 1857; *Commercial*, 1880; consolidated in 1894) and the *News Scimitar* (*Evening Scimitar*, 1880, and *News*, 1902, consolidated in 1904), both of Memphis. The *Banner* (1875), and the *American* (1830), both of Nashville. The first paper published in the state was the *Gazette* (1791) of Rogersville, which removed in 1818 to Knoxville, where it was published for a few years.

**Kentucky.**—The *Louisville Courier-Journal* (Journal, 1830; *Courier*, 1843; *Democrat*, 1844; consolidated 1868), edited by Henry Watterson, who began his connexion with the *Journal* in 1867. The *Herald* (1869) of Louisville. In Frankfort, the *Argus of Western America* was established in 1806; in 1816 Amos Kendall (1789-1869) became part owner and co-editor, and under him the *Argus* was a political power; it was succeeded in 1840 by the *Yeoman*.

**Indiana.**—The first paper in Indianapolis was the *Gazette* (January 1822), which in 1830 was consolidated with (and took the name of) the *Indiana Democrat*; in 1840 it was reorganized as the *Indiana Sentinel*; in 1851 it was first published as a daily; in 1865 its name was changed to the *Herald*, and in 1868 again to the *Indiana*, but *Sunday* 1902 it was bought by the *Journal* (see infra). The *Indianapolis Journal* (1823) ceased publication in 1904, but was an important Republican sheet especially after 1878, when John Chaffant New (1831-1906) became its editor and proprietor; New was a wealthy banker who was U.S. treasurer in 1875-1876, assistant secretary of the treasury in 1882-1884, and for many years a member (part of the time, treasurer) of the Republican National Committee. The paper was also owned and edited by his son, Harry Stewart New (b. 1828), who was a member of the executive committee of the Republican National Committee. The *Indianapolis News* (evening, 1869) and the *Star* (morning, 1903) are the principal papers in the city. The first paper published in the state was at Vincennes in July 1804 and called the *Western Sun*; it is still published (daily edition since 1879).

**Wisconsin.**—The principal papers are those of Milwaukee: the *Evening Wisconsin* (1847); the *Sentinel* (morning, 1837), edited in 1845-1861 by Rufus King (1814-1876), who was U.S. minister to the Pontifical States in 1865-1867, and a brigadier of volunteers in the Civil War; the *New* (evening, 1892); the *Free Press* (morning, 1901); the *German-Abend-Post* (1872, with a large weekly edition), and the *Kuryer Polski* (evening, 1888).

**Minnesota.**—The *Journal* (evening, 1878); the *Tribune* (morning, evening and weekly, 1867); and the *Tidende* (daily, 1887; weekly, 1851; Norwegian-Danish) are the principal papers of Minneapolis. In St Paul the best-known paper is the *Pioneer Press* (founded in 1849; daily since 1854); the *Minnesota Pioneer* was the first paper printed in the state, and in 1855 it was consolidated with the *Minnesota Democrat* under the name of *Pioneer and Democrat*; in 1870 it became the *St. Paul Pioneer*, and in 1875 after the *St. Paul Press* united with it took the name of the *Pioneer Press*. The other dailies are the *Dispatch* (evening, 1868); the *News* (evening, 1900) and the *Volks Zeitung* (weekly, 1857; daily, 1877).

**Kansas.**—The *Emporia Gazette* (evening, 1890) is one of the notable smaller city papers of the country; its reputation being due to its editor and proprietor William Allen White (b. 1868). Other papers of interest are the *Leavenworth Times* (morning and weekly, 1857); the *Topeka*, the *Capital* (daily and semi-weekly, 1879); the *State Journal* (evening and weekly, 1872), and the *Herald* (evening, 1901); and in Wichita, the *Eagle* (morning, 1884, and weekly, 1872).

**Nebraska.**—The *News* (evening, 1890), the *World-Herald* (morning and evening, weekly and semi-weekly, 1865), and the *Omaha Bee* (morning and evening, 1871) are all of Omaha. The *Bee* was established by Edward Rosewater (1841-1906); his son Victor (b. 1871) succeeding him in 1895 as managing editor. The Rosewaters were prominent in the Republican party and headed the

opposition in the state to William Jennings Bryan, who was in 1894-1896 editor of the *World-Herald*. Bryan also founded at Lincoln the *Commoner*, a weekly used by him in spreading his political views and in advancing his candidacy for the presidency. The Lincoln dailies are the *Nebraska State Journal* (morning, 1870; *Evening News*, 1880; *Weekly State Journal*, 1868), the *Star* (evening, 1902); and the evening *Journal* (1869).

**Idaho.**—The *Des Moines* papers are the *Capital* (evening, 1883), the *News* (evening, 1881), and the *Register and Leader* (morning, *Leader*, 1849, and *Register*, 1856, consolidated in 1902). At Burlington is the *Hawk Eye* (morning, 1839), to which Robert Jones Burdette (b. 1844), associate editor in the 'seventies, contributed humorous squibs. The *Burlington Evening Gazette*, originally the *Wisconsin Territorial Gazette* (1837), is one of the oldest papers in the state.

**Arkansas.**—The *Arkansas Gazette* (Democratic; morning and weekly) was first published at Arkansas Post in 1819, then removed to Little Rock. **Colorado.**—At Denver are the *Republican* (morning and weekly, 1866); the *Post* (evening, 1893; weekly, 1901); and the *Rocky Mountain News* (morning, 1859; evening, *The Times*, 1872; and a weekly edition).

**Arizona.**—At Tombstone, the county-seat of Cochise county, is the well-known *Epitaph* (1882), a Sunday edition of the *Prospector* (daily, 1866).

**Utah.**—At Salt Lake City are the *Deseret Evening News* (daily and semi-weekly, 1850), controlled by the Mormons; the *Salt Lake and Tribune* (daily, 1870; semi-weekly, 1894), founded by Goddard and Harrison, opponents of Brigham Young, and always anti-Mormon; and the *Salt Lake Herald* (daily and semi-weekly, 1870). The last named was the principal—and for a time the only—Democratic paper in Utah; in 1901 it was purchased by Senator W. A. Clark, who sold it in August 1909 to Republican politicians.

**California.**—At San Francisco are the *Call* (morning, 1856), owned by John D. Spreckels (b. 1853), principal owner of the Oceanic Steamship Company, and son of Claus Spreckels the "sugar-king"; the *Examiner* (morning, 1865), founded by Senator George Hearst (1820-1891), the inheritance of which started his son, William Randolph Hearst, in the newspaper business; the *Bulletin* (morning, 1855); the *Chronicle* (morning, 1865; weekly, 1874); the *Evening Post* (1871; weekly edition, 1875), and the *California Democrat* (morning, 1853; consolidated in 1902 with the *Abend Post*; weekly edition, *California Staats-Zeitung*, 1854). The *Argonaut* (1877) is an able literary weekly.

In Los Angeles the large dailies are the *Times* (morning, 1881; weekly edition, *Saturday Times* and *Weekly Mirror*, 1873); the *Herald* (morning, 1873); the *Express* (evening, 1871); the *Record* (evening, 1895); and W. R. Hearst's *Examiner* (morning, 1903).

**Oregon.**—At Portland are the *Morning Oregonian* (1861; weekly edition, 1850) which has a great reputation on the Pacific Coast; the *Oregon Daily Journal* (evening and semi-weekly, 1902); and the *Evening Telegram* (1868).

**Washington.**—At Seattle are the *Post Intelligencer* (morning, 1867), and the *Times* (evening and weekly, 1861).

#### 4. NEWSPAPERS OF FRANCE

The annals of French journalism begin with the *Gazette* (afterwards called *Gazette de France*), established by Théophraste Renaudot in 1631, under the patronage of Richelieu, and with his active co-operation. Its price was six centimes. Much of its earliest foreign news came direct from the minister, and not seldom in his own hand. Louis XIII. took a keen, perhaps a somewhat childish, interest in the progress of the infant *Gazette*, and was a frequent contributor, now and then taking his little paragraphs to the printing office himself, and seeing them put into type. Renaudot was born at Loudun in 1584, studied medicine in Paris and at Montpellier, established himself in the capital in 1612, and soon became conspicuous both within and beyond the limits of his profession. Endowed by nature with great energy and versatility, he seems at an early period of his career to have attracted the attention of the great cardinal, and to have obtained permission to establish a sort of general agency office, under the designation of "Bureau d'Adresses et de Rencontre." An enterprise like this would, perhaps, naturally suggest to such a mind as Renaudot's the advantage of following it up by the foundation of a newspaper. According to some French writers, however, the project was formed by Pierre d'Hozier, the genealogist, who carried on an extensive correspondence both at home and abroad, and was thus in a position to give valuable help; according to others by Richelieu himself. Be this as it may, Renaudot put his hand zealously to the work, and brought out his first weekly number in May 1631. So much, at least, may be inferred from the date (4th July 1631) of the sixth number, which was the first dated

*Gazette de France.*

publication, the five preceding numbers being marked by "signatures" only—A to E. Each number consists of a single sheet (eight pages) in small quarto, and is divided into two parts—the first simply entitled *Gazette*, the second *Nouvelles ordinaires de divers endroits*. For this division the author assigns two reasons—(1) that two persons may thus read his journal at the same time, and (2) that it facilitates a division of the subject-matter, the *Nouvelles* containing usually intelligence from the northern and western countries, the *Gazette* from the southern and eastern. He commonly begins with foreign and ends with home news, a method which was long and generally followed, and which still obtains. Once a month he published a supplement, under the title of *Relation des nouvelles du monde, reçues dans tout le mois*. In October 1631 Renaudot obtained letters patent to himself and his heirs, conferring the exclusive privilege of printing and selling, where and how they might please, "the gazettes, news and narratives of all that has passed or may pass within and without the kingdom." His assailants were numerous, but he steadily pursued his course, and at his death in October 1653 left the *Gazette* to his sons in flourishing circumstances. In 1752 the title *Gazette de France* was first used. Under this designation it continued to appear until the 24th August 1848. During the five days which followed that date it was suspended; on the 30th it was resumed as *Le Peuple français, journal de l'appel à la nation*, and again modified on the 14th September to *L'Étoile de la France, journal des droits de tous*. On the 25th October it became *Gazette de France, journal de l'appel à la nation*; and under this title it continued.

Jean Loret's rhymed *Gazette* (1650 to March 1665) will always have interest in the eyes of students who care less for the "dignity" of history than for the fidelity of its local colouring and the animation of its backgrounds. It were vain to look there for any deep appreciation of the events of those stormy times; but it abounds in vivid portraits of the men and manners of the day. It paints rudely, yet to the life, the Paris of the Fronde, with all its effervescence and depression, its versatility and fickleness, its cowardice and its courage.

Of the *Mercurie galant*, established by Donneau de Vizé in 1672, with Thomas Corneille for its sub-editor, it may be said that it sought to combine the qualities of the *Gazettes*, both grave and gay. Like the *Gazette de France*, it contained the permitted state news and court circulars of the day. Like Loret's *Gazette*, it amused its readers with satirical verses, and with sketches of men and manners, which, if not always true, were at least well invented. Reviews and sermons, law pleas and street airs, the last reception at the Academy and the last new fashion of the milliners, all found their place. De Vizé carried on his enterprise for more than thirty years, and at his death (1710) it was continued by Rivière du Fresny. The next editor, Lefèvre de Fontenay, altered the title to *Nouveau Mercure*, which in 1728 was altered to *Mercurie de France*, a designation retained, with slight modification, until 1853. The *Mercurie* passed through many hands before it came into those of Panckoucke, at the eve of the Revolution. Amongst its more conspicuous writers, immediately before this change, had been Raynal and Marmontel. The latter, indeed, had for many years been its principal editor, and in his *Mémoires* has left us a very interesting record of the views and aims which governed him in the performance of an arduous task. He there narrates the curious fact that it was Madame de Pompadour who contrived the plan of giving pensions to eminent men of letters out of the profits of the *Mercurie*. To one of Marmontel's predecessors the "privilege," or patent, had been worth more than £1000 sterling annually. This revenue was now to be shared amongst several, and to become a means of extending royal "patronage" of literature at a cheap rate. It is to this pension scheme, too, that we owe the *Contes Moraux*. Marmontel, who had long before lost his "patent" by an act of high-minded generosity, continued to share in the composition of the literary articles with Chamfort and La Harpe, whilst Mallet du Pan, a far abler writer than either, became the most prominent of the political writers in

the *Mercurie*. In 1789 he contributed a series of remarkable articles on the well-known book of de Lolme; and in the same year he penned some comments on the "Declaration of the Rights of Man," very distasteful to violent men of all parties, but which forcibly illustrate the pregnant truth they begin with: "The gospel has given the simplest, the shortest and the most comprehensive 'Declaration of the Rights of Man,' in saying, 'Do unto others as you would that they should do unto you.' All politics hinge upon this."

In 1790 the sale of the *Mercurie* rose very rapidly. It attained for a time a circulation of 13,000 copies. Mirabeau styled it in debate "the most able of the newspapers." Great pains were taken in the collection of statistics and state papers, the absence of which from the French newspaper press had helped to depress its credit as compared with the political journalism of England and to some extent of Germany. But, as the Revolution marched on towards a destructive democracy, Mallet du Pan evinced more and more unmistakably his rooted attachment to a constitutional monarchy. And, like so many of his compatriots, he soon found the tide too strong for him. The political part of the *Mercurie* (in 1791 its title was altered to *Mercurie français*) changed hands, and after the 10th August 1792 its publication was suspended.

All this time the *Moniteur* (*Gazette nationale, ou le moniteur universel*), founded in 1789, was under the same general management. The first idea, indeed, of this famous official journal appears to have been Panckoucke's, but it did not firmly establish itself until he had purchased the *Journal de l'Assemblée nationale*, and so secured the best report of the debates. The *Moniteur*, however, kept step with the majority of the assembly, the *Mercurie* with the minority. So marked a contrast between two journals, with one proprietor, gave too favourable a leverage to the republican wits not to be turned to good account. Camille Desmoulins depicted him as Janus—one face radiant at the blessings of coming liberty, the other plunged in grief for the epoch that was rapidly disappearing.

When resumed, after a very brief interval, the *Mercurie français* became again *Mercurie de France*—its political importance diminished, whilst its literary worth was enhanced. During the later days of the Revolution, and under the imperial rule, its roll of contributors included the names of Geoffroy, Ginguené, Morellet, Lacretelle, Fontanes and Chateaubriand. The statesman last named brought upon the *Mercurie* another temporary suppression in June 1807 (at which date he was its sole proprietor), by words in true union with the noblest deed of his chequered career—his retirement, namely, from the imperial service on the day that the news of the execution of the duke of Enghien reached him, being the day after he had been appointed by Napoleon a minister plenipotentiary.

Thus it chanced that alike under the brilliant despotism of Napoleon and under the crapulous malversation of Louis XV. the management of the *Mercurie* was revolutionized for protests which conferred honour upon the journal no less than upon the individual writers who made them. Resumed by other hands, the *Mercurie* continued to appear until January 1820, when it was again suspended. In the following year it reappeared as *Le Mercurie de France, au dix-neuvième siècle*, and in February 1853 it finally ceased.

The only other newspaper of a date anterior to the Revolution which needs to be noticed here is the first French daily, the *Journal de Paris*, which was started on New Year's Day of 1777. It had but a feeble infancy, yet lived till 1810. Its tameness, however, did not save it from sharing in the "suspensions" of its predecessors. After the Revolution such men as Garat, Condorcet and Regnaud de St Jean d'Angély appear amongst its contributors, but those of earlier date were obscure. Its period of highest prosperity may be dated about 1792, when its circulation is said to have exceeded 20,000.

The police adventures of the writers of the MS. news-letters, or *Nouvelles à la main*, were still more numerous, and, if we

*Moniteur universel.*

*Journal de Paris.*

may judge from the copious specimens of these epistles which yet survive, must also not unfrequently have arisen from lack of

**Nouvelles à la main.**

official employment, rather than from substantial provocation. Madame Doublet de Persan, the widow of a member of the French board of trade, was a conspicuous purveyor of news of this sort. For nearly forty years daily meetings were held in her house at which the gossip and table-talk of the town were systematically (and literally) registered; and weekly abstracts or epitomes were sent into the country by post. Piron, Mirabaud, Falconet, D'Argental and, above all, Bachaumont, were prominent members of the "society," and each of them is said to have had his assigned seat beneath his own portrait. The lady's valet-de-chambre appears to have been editor *ex officio*; and as he occasionally suffered imprisonment, when offensive newsletters had been seized by the police, so responsible a duty was doubtless "considered in the wages." News and anecdotes of all kinds—political and literary, grave, gay or merely scandalous—were all admitted into the *Nouvelles à la main*; and their contents, during a long series of years, form the staple of those *Mémoires secrets pour servir à l'histoire de la république des lettres* which extend to thirty-six volumes, have been frequently printed (at first with the false imprint "Londres: John Adamson, 1777-89"), and are usually referred to by French writers as the *Mémoires de Bachaumont*.

The journalism of the first Revolution has been the theme of many bulky volumes, and only a very casual glance at this

**Newspapers of the Revolution.**

part of our subject can be given to it here. When at least one half of the French people was in a ferment of hope or of fear at the approaching convocation of the states-general, most of the existing newspapers were still in a state of torpor. Long paragraphs, for example, about a terrible "wild beast of the Gevaudan"—whether wolf or bear, or as yet nondescript, was uncertain—were still current in the Paris journals at this momentous juncture. Mirabeau was among the foremost to supply the popular want. His *Lettres à ses commettants* began on the 2nd May 1789, and with the twenty-first number became the *Courrier de Provence*. Within a week Maret (afterwards duke of Bassano) followed with the *Bulletin des séances de l'Assemblée nationale*, and Lehoudey with the *Journal des états généraux*. In June Brissot de Warville began his *Patriote français*. Gorsas published the first number of his *Courrier de Versailles* in the following month, from which also dates the famous periodical of Prudhomme, Loustalot and Tournon, entitled *Révolution de Paris*, with its characteristic motto—"Les grands ne nous paraissent grands que parce que nous sommes à genoux; levons nous!" In August 1789 Baudouin began the *Journal des débats* (edited in 1792 by Louvet) and Marat the *Ami du Peuple* (which at first was called *Le Publiciste parisien*). The *Moniteur universel* (of which we have spoken already) was first published on the 24th November, although numbers were afterwards printed bearing date from the 5th May, the day on which the states-general first assembled. Camille Desmoulins also commenced his *Révolutions de France et de Brabant* in November 1789. The *Ami du roi* was first published in June 1790, *La Quotidienne* in September 1792.

The *Moniteur* and *Débats* survived, but most of these papers expired either in the autumn of 1792 or with the fall of the party of the Gironde in September 1793. In some of them the energy for good and for evil of a whole lifetime seems to be compressed into the fugitive writings of a few months. Even the satirical journals which combated the Revolution with shafts of ridicule and wit, keen enough after their kind, but too light to do much damage to men terribly in earnest, abound with matter well deserving the attention of all students desirous of a thorough knowledge of the period.

The consular government began its dealings with the press by reducing the number of political papers to thirteen. At this period the number of daily journals had been nineteen, and their aggregate provincial circulation, apart from the Paris sale, 49,313, an average of 2600 each.

Under Napoleon the *Moniteur* was the only political paper that was really regarded with an eye of favour. Even as respects the nation at large, the monstrous excesses into which the Revolutionary press had plunged left an enduring stigma on the class. When Bertin acquired the *Journal des débats* from Baudouin, the printer, for 20,000 francs, he had to vanquish popular indifference on the one hand, as well as imperial mistrust on the other. The men he called to his aid were Geoffrey and Fievé; and by the brilliancy of their talents and the keenness of his own judgment he converted the *Débats* into a paper having 32,000 subscribers, and producing a profit of 200,000 francs a year. When the imposition of a special censorship was threatened in 1805, at the instance of Fouché, a remarkable correspondence took place between Fievé and Napoleon himself, in the course of which the emperor wrote that the only means of preserving a newspaper from suspension was "to avoid the publication of any news unfavourable to the government, until the truth of it is so well established that the publication becomes needless." The censorship was avoided, but Fievé had to become the responsible editor, and the title was altered to *Journal de l'Empire*—the imperial critic taking exception to the word *Débats* as "inconvenient." The old title was resumed in August 1815. The revolution of July did but enhance the power and the profit of the paper. It has held its course since with uniform dignity, as well as with splendid ability, and may still be said, in the words which Lamartine applied to it in an earlier day, to have "made itself part of French history."

Shortly before the *Journal de l'Empire* became again the *Journal des débats* (in 1815), a severance occurred amidst both the writers and subscribers. It led to the foundation of the *Constitutionnel*, which at first and for a short time bore the title of *L'Indépendant*. The former became, for a time, the organ of the royalists *par excellence*, the latter the leader of the opposition. In 1824, however, both were in conflict with the government of the day. At that date, in a secret report addressed to the ministry, the aggregate circulation of the opposition press of Paris was stated at 41,330,<sup>1</sup> while that of the government press amounted only to 14,344.<sup>2</sup>

The rapid rise of the *Constitutionnel* was due partly to the great ability and influence of Jay, of Étienne, of Béranger and of Saint Albin (who had been secretary to Carnot in his ministry of 1815), all of whom co-operated in its early editorship, and partly to its sympathy with the popular reverence for the memory of Napoleon, as well as to the vigorous share it took in the literary quarrel between the classicists and romanticists. Its part in bringing about the revolution of 1830 raised it to the zenith of its fortunes. For a brief period it could boast of 23,000 subscribers at 80 francs a year. But the invasion of cheap newspapers, and that temporary lack of enterprise which so often follows a brilliant success, lowered it with still greater rapidity. When the author of the *Mémoires d'un bourgeois*, Dr Véron, purchased it, the sale had sunk to 3000. Véron gave 100,000 francs for the *Juif errant* of Sue, and the Sue fever rewarded him for a while with more than the old circulation. Afterwards the paper passed under the editorship of Césena, Granier de Cassagnac, and La Guéronnière.

The cheap journalism of Paris began in 1836 (1st July) with the journal of Girardin, *La Presse*, followed instantly by *Le Siècle*, under the management of Dutacq, to whom, it is said—not incredibly—the original idea was really due. The first-named journal attained a circulation of 10,000 copies within three months of its commencement and soon doubled that number. The *Siècle* prospered even more strikingly, and in a few years had reached a circulation (then without precedent in France) of 38,000 copies.

The rapid growth of the newspaper press of Paris under

<sup>1</sup> *Le Constitutionnel*, 16,250; *Journal des débats*, 13,000; *La Quotidienne*, 5800; *Le Courrier français*, 2975; *Journal de commerce*, 2380; *L'Aristarque*, 925.

<sup>2</sup> *Journal de Paris*, 4175; *L'Étoile*, 2749; *Gazette de France*, 2370; *Le Moniteur*, 2250; *Le Drapeau blanc*, 1900; *Le Pilote*, 900.

**Constitutionnel.**

**Journal des débats and Moniteur.**

**La Presse and Le Siècle.**

Louis-Philippe will be best appreciated from the fact that, while in 1828 the number of stamps issued was 28 millions, in 1836, 1843, 1845 and 1846 the figures were 42, 61, 65 and 79 millions respectively. At the last-mentioned date the papers with a circulation of upwards of 10,000 were (besides the *Moniteur*, of which the circulation was chiefly official and gratuitous) as follows: *Le Siècle*, 31,000; *La Presse* and *Le Constitutionnel*, between 20,000 and 25,000; *Journal des Débats* and *L'Époque*, between 10,000 and 15,000.

If we cast a retrospective glance at the general characteristics (1) of the newspaper press of France, and (2) of the legislation concerning it, between the respective periods of the devastating revolution of 1793-1794 and the scarcely less destructive revolution of 1848, it will be found that the years 1819, 1828, 1830 (July), and 1835 (September) mark epochs full of pregnant teaching upon our subject. We pass over, as already sufficiently indicated, the newspaper licence of the first-named years (1793-1794), carried to a pitch which became a disgrace to civilization, and the stern Napoleonic censorship which followed it—also carried to an excess, disgraceful, not, indeed, to civilization, but to the splendid intellect which had once given utterance to the words, "Physical discovery is a grand faculty of the human mind, but literature is the mind itself."

The year 1819 is marked by a virtual cessation of the arbitrary power of suppression lodged till then in the government, and by the substitution of a graduated system of preliminary bonds and sureties ("cautionnements") on the one hand, and of strict penalties for convicted press-offences on the other. This initiatory amelioration of the law became, in 1828, a mere matter of substantial yet regulated freedom, which for two years worked, in the main, alike with equity towards the just claims of journalism as a profession and with steady development towards the public of its capabilities as a great factor in the growth of civilization. Those two years were followed by a widely contrasted period of five years. That was a term of entire liberty often grossly abused, and fitly ending with the just and necessary restrictions of September 1835. But that period of 1830-1835 was also signalized by some noble attempts to use the powers of the newspaper press for promoting the highest and the enduring interests of France. Not a single more memorable attempt than the joint enterprise of Montalembert and Lamennais—begotten to be aided by Lacordaire,—when, by the establishment (October 1830) of the newspaper *L'Avenir*, they claimed for the church of France "her just part in the liberties acquired by the country," and asserted for the sacred symbols of Christianity their lawful place, alike above the tricolor and above the lilies. "Dieu et la liberté" was the motto which Montalembert chose for his newspaper, as he had chosen it long before for the guiding star of his youthful aspirations. *L'Avenir* existed only for one year and one month. It came to its early end from a lack of energy and patience in its writers, but in part from the mission of the editor to Rome (November 1831) which, at least for a time, necessitated the discontinuance of its newspaper. Human regrets had higher than human consolations. "Our labours" on *L'Avenir*, wrote Montalembert, with simple truth, "decided the attitude of Catholics in France and elsewhere, from the time of the July revolution to the time of the second empire."

There were many other papers, at this time and afterwards, which, like *L'Avenir*, were, in their degree, organs of ideas, not speculations of trade. But they cannot be even enumerated here. No very notable specially religious paper has succeeded *L'Avenir* until the foundation in 1843—under wholly different auspices, although twice at the outset the editorship was offered to Lacordaire—of *L'Univers Religieux*. That journal was edited, at first, by De Caux, then by Louis Veullot; it underwent innumerable lawsuits, "warnings," suppressions and interdicts, for causes very diverse. Several prelates suppressed *L'Univers Religieux* in their respective dioceses, amongst them the great bishop Dupanloup in that of Orleans (1853). Napoleon III. suppressed it in 1861, permitted it to reappear as *Le Monde*, and suspended it many times afterwards; but it survived all its misfortunes for a good many years. *Le Monde* had the curious fate, at one time of being conducted jointly, by the first editor of *L'Avenir*, Lamennais, and by George Sand, who had previously figured in the newspaper annals of France as co-foundress of *L'Éclair* and of *L'Indre*, a journal published at Orleans. The account given by that brilliant writer of her adventures in what was then for her a new department of activity is an instructive one. With that breadth of sympathy which was so characteristic of her, she strove to interest all her friends (however varied in character, as in rank) in the enterprise. There is, perhaps, scarcely anything more amusing in French journalistic annals than is her (contemporary) account of the first meeting of the shareholders—at which she tells us, about five hundred resolutions were moved for the guidance of the editor at his desk.

The impulse given to the growth of advertisements in the days which followed July 1830, became, as the years rolled on, sufficiently developed to induce the formation of a company—in which one of the Lafittes took part—to farm them,<sup>1</sup> at a yearly rent of £12,000

sterling (300,000 francs), so far (at first) as regarded the four leading journals (*Débats*, *Constitutionnel*, *Siècle*, *Presse*), to which were afterwards added two others (*Le Pays* and *La Patrie*). The combination greatly embarrassed advertisers, first, since its great aim was to force them either to advertise in all, whether addressing the classes intended to be canvassed or not, or else to pay for each advertisement in a selected newspaper the price of many proffered advertisements in all the papers collectively; and, secondly, because by many repetitions in certain newspapers no additional publicity was really secured, two or three of the favoured journals circulating for the main amongst the same class of buyers. *La France* was then the newspaper of the Conservative aristocracy of the nation; *Le Monde* and the *Union* more especially addressed the clergy; the *Débats* and the *Temps* were the journals of the upper mercantile class, the *Siècle* and *L'Opinion* of the lower or shopkeeping class. A man who asked to advertise briefly, in the *Siècle*, for example, alone, was charged 2 francs for each several insertion. If he went the round of the six, his advertisement cost him only 75 centimes per journal, for ten successive insertions in each of them, all round.

To a great extent, the inundation of newspapers which followed the revolution of February 1848 was but a parody on the revolutionary press of 1793. Most of them, of course, had very short lives. When Cavaignac took the helm he suppressed *Loi Tinguy*, eleven journals, including *La Presse* and *L'Assemblée Nationale*. The former had at this period a circulation of nearly 70,000, and its proprietor, in a petition to the National Assembly, declared that it gave subsistence to more than one thousand persons, and was worth in the market at least 1,500,000 francs. In August the system of suppression was restored, but the 21 June law of the republic suspended *Le Peuple*, *La Révolution Démocratique et Sociale*, *La Vraie République*, *La Démocratie Pacifique*, *La Réforme* and *La Tribune des Peuples*. On July 16, 1850, the assembly passed what is called the "Loi Tinguy" (from the name of the otherwise obscure deputy who proposed it), by which the author of every newspaper article on any subject, political, philosophical or religious, was bound to affix his name to it, on penalty of a fine of 500 francs for the first offence, and of 1000 francs for its repetition. Every false or feigned signature was to be punished by a fine of 1000 francs, and "each writer" was to be imprisoned, both for the author and the editor. The practical working of this law lay in the creation of a new functionary in the more important newspaper offices, who was called "secrétaire de la rédaction," and was, in fact, the scapegoat *ex officio*. The "Loi Tinguy," though now long repealed, has had a permanent influence on French journalism in the continued prevalence of signed articles, and the consequent prominence of individual writers as compared with the same class of work in other countries. In February 1852 all the press laws were incorporated, with increased stringency, into a "Décret organique sur la presse." The stamp duty for newspapers was fixed at centimes, within certain dimensions, and a proportional increase in case of excess.

In 1858 the order of the six leading Parisian papers in point of circulation was—(1) *Siècle*, (2) *Presse*, (3) *Constitutionnel*, (4) *Patrie*, (5) *Débats*, (6) *Assemblée Nationale*. The number of provincial papers exceeded five hundred. "Newspapers, nowadays," wrote a keenly observant publicist in that year, "are almanacs, bulletins, advertising mediums, rather than the guides and the centres of opinion." In 1866 the change had become more marked still. The monetary success of Girardin's many commercial speculations in this branch of concern greatly increased the circulation of Parisian journals, whilst lowering the status of those of established rank. The aggregate daily issue of the Parisian "dailies" had risen to about 350,000 copies, but the evening paper, *Le Petit Moniteur*, alone issued nearly 130,000 of these. The average circulation of *Le Siècle* had fallen from 55,000 to 45,000 copies; that of *La Patrie* was reduced by one-half (32,000 to 16,000); that of *Le Constitutionnel* from 24,000 to 13,000; of *L'Opinion Nationale* from 18,000 to 15,000; whilst the chief journal of all—with grand antecedents and with a brilliant history of public service rendered—had for a time descended, it is said, from 12,000 copies to 9000. And yet almost over the whole of this very period, the brilliant "André" of Sainte-Beuve were making their punctual appearance in *Le Constitutionnel*, to be presently continued in *Le Moniteur* and in *Le Temps*; and writers like St. Marc Girardin, Cuvillier-Fleury, and Prévost-Paradol were constantly writing in the *Journal des Débats*. Meanwhile, Villemessant and his colleagues were making their fortunes out of *Le Figaro* (began 1854, but a daily from 1866), and helping to make frivolous petty "paragraphs" on matters of literature almost everywhere take the place of able and well-elaborated articles. The illustrious Sorel says, "Our tripartite newspapers are the newspapers that say in 1872 the circulation of *Le Petit Journal* (founded 1863), which was the circulation of the French halfpenny press, was 212,500, and it went on rapidly increasing.

No incident in the newspaper history of this period made more temporary noise than did the strange charges brought in 1867 against the *Débats*, the *Siècle* and *L'Opinion Nationale*, by M. Kervegan, member for Toulon, in the French assembly. He charged them

<sup>1</sup> When comparing the French newspaper press as it stood in 1873 with that of Germany, in the *Revue des deux Mondes*, article "La Presse Allemande," vol. ii. of 1873, p. 715.



collectively with receiving bribes, both from the government of Prussia and from that of Italy—upon the faith, as it afterwards appeared, of statements made by another newspaper, not of France but of Belgium, *La Finance*. An elaborate inquiry, presided over by M. Berryer, pronounced the accusation to be absolutely groundless. Yet it was soon revived by *Le Pays*, in the shape of a specific charge against an individual editor of *Le Siècle*—La Varenne. All that was eventually proved, in due course of law, was merely the agency in Paris of La Varenne for the Italian government, at a time prior to the events of 1866.

In 1874 an elaborate return showed that in thirty-five principal towns of France, comprising a population of 2,566,000, their respective journals had an aggregate weekly issue of 2,800,000 copies.

In 1878 the total number of journals of all kinds published in France was 2200. Of these 150 were political, strictly speaking, of which Paris published 49. Of Parisian journals other than political there were 1141 (including 71 religious, 104 legal, 153 commercial, 134 technological, 98 scientific and medical, 59 artistic). At that date *Le Figaro* had a circulation of about 70,000, *Le Petit Journal* (at a halfpenny) one of about 650,000.

The principal Parisian newspapers in 1883 may be classified thus—

(a) Organs of the Legitimists and of the Church of France: *Gazette de France*, *Le Monde*, *L'Union*, *La Défense*, *La Civilisation*, *L'Univers*.

(b) Orleanist organs: *Le Moniteur Universel*, *Le Constitutionnel*, *Le Français* (under the auspices of the Duc de Broglie), *Le Soleil*.

(c) Bonapartist organ: *Le Pays* (edited at one time by Lamartine).

(d) Republican organs: *Journal des Débats*, *Le Temps* (founded 1861, with the title of the earlier *Temps* of 1829–1842), *Le Siècle*, *Le XIX. Siècle*, *Le Peuple*, *La Justice*, *Paris*, *La République Française* (founded in 1871 by Gambetta), *Le Parlement* (founded by Dufaure), the Socialist *La Petite République* (1875).

The law concerning the liberty of the press, of July 29, 1881, abolished suretyship for newspapers, and transferred their registration from the ministry of justice at Paris to the local representative of the attorney-general (*le parquet*) in each town respectively. It made the establishment of a newspaper virtually free, upon legal deposit of two copies, and upon due registration of each newspaper under the simple guarantee of a registered director, French by birth, responsible in case of libel. And it took away the former discretionary power, lodged in the home office, of interdicting the circulation in France of foreign journals. The home minister might still prohibit a single number of a newspaper; only the whole council of ministers, duly convened, could prohibit the circulation of a foreign newspaper absolutely.<sup>1</sup>

The newspapers of Paris, and similarly of France, practically doubled in number between 1880 and 1900. In 1880 there were about 120 Paris newspapers, in 1890 about 160, and in 1900 about 240. The total number of newspapers, as distinguished from periodicals, published in France during 1900 was in round numbers 2400. Of these, about 2160 appeared in 540 provincial towns.

The history of the French press during the last twenty years of the 19th century followed very closely that of the country itself, Boulangist and anti-Boulangist, Dreyfusist or anti-Dreyfusist, Republican or Nationalist; finally it became either Moderate Republican or Radical-Socialist with a sprinkling of Nationalist organs and a small minority of Royalist and Bonapartist sheets.

At the head of the Moderate Republican organs were *Le Temps* and *Le Journal des Débats* among the evening papers,

<sup>1</sup> The history of French journals published abroad is interesting. *Les Annales politiques* of Linguet—for a time of Linguet and Mallet du Pan jointly—was, from about 1770 to about 1785, almost a power in Europe, in its way. Mallet du Pan's own *Mercurie Britannique*, during the eventful years 1798–1800, was brilliant, sagacious and honest. When the pen literally fell from his dying hand—a hand that had kept its integrity under the pains of exile and of bitter poverty—that pen was taken up (for a short interval) by Malouet. When Napoleon forcibly suppressed, a little later, the *Courrier de l'Europe* of the count of Montlosier, he offered the deprived editor a pension, which was refused, until accompanied by the offer of a post in which the able minister of Louis XVI. could still work for his country.

English journalism in France was for long associated with *Gaetano's Messenger*, started by Giovanni Antonio Calignani (1757–1822) in 1814, and turned into a daily just before his death. Its palmy days were between 1814 and 1848. In 1805 it was turned into the *Daily Messenger*, but proved a failure and was dropped in 1904; it was really killed by the competition of the Paris edition of the *New York Herald*. It had been preceded by Sampson Perry's *Argus* (1809), a Napoleonic organ. In May 1905 a new era of English journalism on the continent began by the institution of the Paris edition of the London *Daily Mail*

and *Le Figaro*, *Le Journal*, *Le Siècle*, *Le Petit Parisien* and *Le Petit Journal* among the morning dailies. *Le Figaro* was until 1901 under the editorship of M. F. de Rodays, and the brilliant articles of M. J. Cornély were one of the features of the paper; but a dispute among the proprietors in 1901 resulted in the dismissal of M. Cornély and the retirement of M. de Rodays. M. Jean Dupuy (a member of the Waldeck-Rousseau government) was the proprietor and editor of *Le Petit Parisien*, a popular organ almost rivalling *Le Petit Journal*; the circulation of the latter had, however, reached over one million and a quarter copies daily.

*Le Matin* and *L'Éclair*, among the Moderate Republican organs, gave less attention to the discussion of political questions from the party point of view than to the collection of news, and they were followed by the *Écho de Paris* (1884). *Le Matin*, which also dates from 1884, was from its origin essentially what is called in France a *journal d'informations*, publishing every morning a mass of telegraphic news from all countries. By an arrangement with the London *Times*, it gave every day a translation of most of the telegrams published in that newspaper.

In April 1901 the proprietorship of *Le Siècle* was changed, in consequence of the lack of support given by Parisian readers to that journal as edited by M. Yves Guyot (formerly minister of public works). The latter was a staunch free-trader, a courageous defender of Captain Dreyfus, and an eloquent advocate of a good understanding between France and England; he emphatically endorsed the British policy in South Africa, and tried to explain it to his countrymen. The paper was, however, bought in by a number of friends of M. Yves Guyot, who remained as editor. The greatest opponent of Yves Guyot from the economic point of view was Jules Méline, also a former minister, whose paper, *La République*, was the recognized organ of Protectionism.

The Radical and Socialist ideas which in latter years made such progress in France were very ably advocated by several newspapers whose influence steadily grew, such as *L'Aurore*, *La Lanterne* and *L'Humanité* (the organ of Jean Jaures). Such individual organs of opinion must also be mentioned as *L'Intransigeant*, the organ of Henri Rochefort, and M. Clemenceau's organ, *Le Bloc*, in which he advocated the practical application of all of the revolutionary republican principles, pure and unadulterated, forming a whole (*bloc*), no part of which could or ought to be sacrificed to temporary political necessities.

As an intermediate link between the Republican organs of all shades and the various Monarchist newspapers, came the so-called Nationalist press, an offshoot or successor to the Boulangist press of the preceding decade. As were the Boulangists, so were the Nationalists, a sort of *syndes des milcentistes*, their chief organs being *La Patrie*, edited by M. Millévoys, and *La Cocarde*; these papers represented the views of those who had vague hankers after a different régime and a decided hostility towards the republican form of government.

There was a considerable diminution of influence in the Monarchist press. *Le Soleil*, however, had a large circle of readers among the Conservative *bourgeoisie* with Orleanist leanings. *Le Gaulois* remained a Royalist paper of somewhat doubtful tendencies, the editor, M. Arthur Meyer, having incurred the displeasure of the Pretender whose cause he defended. Of the old Legitimist press there remained the old *Gazette de France*, which was founded in 1631 and had still a diminishing band of faithful readers. The organ of the religious (Roman Catholic) associations in France, *La Croix*, founded in 1880, represented the views of the French religious associations, and discussed all questions from the point of view of Catholic interests. *La Croix* was published in Paris, but had in the provinces one hundred and four local weekly supplements to the Paris edition, each one taking its name from the local journal and adding to it the name of the department or locality in which it was printed, such as *La Croix de l'Allier*, *La Croix de Lyon*.

The French papers, of whatever party, took an increased interest during this period in foreign matters, and much improved

their organization for collecting news. Some of them, in fact, were almost exclusively news-sheets, and the *journal d'informations—Le Matin* or *L'Éclair*, for instance—took its place beside the *Journal* properly so called, more perhaps as a rival than as a complement. The natural result followed, and the more old-type newspapers took steps to provide their readers with news as well as with leading articles, current and literary topics, society gossip, dramatic criticism and law reports. The most remarkable as well as perhaps the earliest attempt to enlarge the scope of Parisian newspapers was made in 1803 by Georges Patinot, editor of the *Journal des Débats*. Instead of one edition, that newspaper published two entirely distinct editions, a morning one and an evening one. After some time the plucky attempt had to be given up, and the *Journal des Débats* became an evening paper. The bold experiment made by the *Journal des Débats* (which celebrated its centenary in 1880) led the other newspapers to find a happy mean between a four-page paper published twice a day and an eight-page paper on the pattern of English newspapers, and the result was that now most great daily papers in Paris came out with six pages, the *Figaro* giving the lead. As French newspapers increased in size they reduced their price. Most six-page newspapers, with the exception of *Le Figaro*, were by 1902 sold at 5 centimes, and the price of 15 centimes, which used to be the rule, became the exception. In 1902 60 Paris papers (daily and weekly) were sold at 5 centimes and 51 at 10 centimes, whilst only 11 cost 15 centimes. In 1880 only 23 were 5-centime papers and 24 were 10-centime papers.

The American style of journalism came into vogue in Paris in the 'eighties, and "interviews" were frequent; but the general tendency of Parisian editors was to adopt the English compromise, and to eschew any extreme sensational methods. Most of the important Parisian newspapers had their special correspondents in the great capitals of Europe, London, Berlin, St Petersburg, Vienna and Rome. Nothing perhaps was so striking after 1890 as the demand of the French public for foreign and colonial news, or the readiness of the papers to supply it by means of special representatives independent of the news agencies.

In home matters the French press made greater progress still in the rapid and accurate collection of news, and in this respect the provincial press showed more enterprise and more ability than that of Paris. Its development was remarkable, for whereas in 1880 the inhabitants of the departments had to await the arrival of the Parisian papers for their news, they now had the advantage of being supplied every morning with local newspapers inferior to none of the best organs of Paris. Among the best provincial papers may be mentioned *La Gironde* and *La Petite Gironde* of Bordeaux, *La Dépêche* of Toulouse, *Le Lyon Républicain*, *L'Écho du Nord* of Lille, *Le Journal de Rouen*, all having a staff in Paris engaged in collecting news, reporting parliamentary proceedings and law cases, telegraphed or telephoned during the night and published early the next morning in their respective localities. Being perfectly independent of purely Parisian opinion or even bias, the decentralization of the French provincial press became complete. The newspapers of the large towns circulated not only in the city in which they were printed but throughout the region of which it was the centre. Thus the *Dépêche* of Toulouse, with its twelve editions daily, was read in the whole of the departments extending from the Lot to the Pyrenees, whilst the *Petite Gironde* was found in all south-western France. The influence of the provincial, as of the Paris, press became so great that, as M. Avenel says in his book on the French press, there came a tendency to resent its omnipotence. The power of the newspaper in France differs from that of the English newspaper, in that it seems to act more on the government and the parliament than on public opinion. The French newspapers have taken upon themselves, in many cases, functions which belong more properly to the legislative or to the judicial power than to the press, and the result has not always been successful. The cause of this is that too many men of talent with political ambition look upon journalism as "leading to everything, provided one gets out of it." and use it alternately

as an antechamber of parliament or of the cabinet, and a lounge during their parliamentary or ministerial eclipses.

See generally Hatin, *Histoire de la Presse en France* (8 vols., 1860-1861); Gallois, *Histoire des Journaux et Journalistes de la Révolution* (2 vols.); "Journalism in France," *Quarterly Review*, lxx. 422-468 (March, 1840); Henri Avenel, *La Presse française au vingtième siècle* (Paris, 1901).

##### 5. NEWSPAPERS OF GERMANY

Printed newspapers in Germany begin with the *Frankfurter Journal*, established in 1615 by Egenolph Emmel, a bookseller of Frankfurt-on-Main. The following year saw the foundation of the *Frankfurter Oberpostamtzeitung*—continued until the year 1866 as *Frankfurter Postzeitung*. Fulda appears to have been the next German town to possess a newspaper, then Hildesheim (1619) and Herford (1630). In the course of the century almost all German cities of the first rank possessed their respective journals. The earliest in Leipzig bears the date 1660. The *Rostocker Zeitung* was founded in 1710. The *Hamburgischer Correspondent* (1714) was originally published under the name of *Holsteinische Zeitungs-Correspondenz*, two years earlier, and was almost the only German newspaper which really drew its foreign news from "our own correspondent." Berlin had in the 18th century two papers, those of Voss (the *Vossische Zeitung*, 1722) and of J. K. P. Spener (1749-1827; the *Spenerische Zeitung*, or *Berlinische Nachrichten*, 1772). Some half-dozen papers which glimmered in the surrounding darkness were the reservoirs whence the rest replenished their little lamps. On the whole, it may be said that the German newspapers were of very small account until the outbreak of the French Revolution. Meanwhile the MS. news-letters, as in earlier days, continued to enjoy a large circulation in Germany. Many came from London. The correspondence, for instance, known under the name of "Mary Pinearis"—that, apparently, of a French refugee settled in London—had a great German circulation between 1725 and 1735. Another series was edited by the Cologne gazetteer, Jean Ignace de Rodrique, also a French refugee, and remembered as the subject of a characteristic despatch from Frederick II. of Prussia to his envoy in that city, enclosing 100 ducats to be expended in hiring a stout fellow with a cudgel to give a beating to the gazetteer as the punishment of an offensive paragraph.<sup>1</sup> The money, it seems, was earned, for Rodrique was well-nigh killed. At Berlin itself, Franz Hermann Ortgies carried on a brisk trade in these news-letters (1728-1735), until he too came under displeasure on account of them, was kept in prison several months, and then exiled for life.<sup>2</sup> Nor, indeed, can any journal of a high order be mentioned of prior appearance to the *Allgemeine Zeitung*, founded at Leipzig by the bookseller Cotta (at first under the title of *Neueste Weltkunde*) in 1798. Posselt was its first editor, but his want of nerve—and perhaps his weak health—hindered the application of his high powers to political journalism. His articles, too, gave offence to the Austrian court, and the paper had to change both its title and its place of publication. It had been commenced at Tübingen, and removed to Stuttgart; it was now transferred to Ulm, and again to Augsburg. It was Cotta's aim to make this the organ of statesmen and publicists, to reach the public through the thinkers, to hold an even balance between the rival parties of the day, and to provide a trustworthy magazine of materials for the historians to come; and, in the course of time, his plan was so worked out as to raise the *Allgemeine Zeitung* into European fame. Cotta was also the founder, at various periods, of the *Morgenblatt*, which became famous for its critical ability and tact, of *Vesperus*, of *Das Inland*, of *Nemesis*, of the *Oppositionsblatt* of Weimar (for a time edited by Bertsch), and even of the *Archives Parisiennes*.

Whilst French influence was dominant in Germany, the German papers were naturally little more than echoes of the Parisian press. But amidst the excitements of the "war of

<sup>1</sup> Fr. Kapp, "Berliner geschriebene Zeitungen," in *Deutsche Rundschau*, xxi. 107-122 (1879), citing Droysen, *Zeitschr. f. brenns. Gesch.* xiii. 11. The story, as told by Droysen, is an instructive commentary on Carlyle's praise of Frederick's "love of the liberty of the press."  
<sup>2</sup> Kapp, *ut supra*.

liberation" a crowd of new journals appeared. Niebuhr started a *Preussischer Correspondent*; Görres—who in 1798 had founded at Coblenz *Das rote Blatt*, soon suppressed by the invading French—undertook the *Rheinischer Mercur* (January 1814 to January 1816), which was suppressed by the Prussian government, under Von Hardenberg. This journal, during its initiatory year, had the honour of being termed by Napoleon—perhaps satirically—"the fifth power of Europe." Wetzel, somewhat later, founded the *Frankischer Mercur*, published at Bamberg, and Friedrich Seybold the *Neckarzeitung*. Some of these journals lasted but two or three years. Most of the survivors fell victims to that resolution of the diet (20th September 1819) which subjected the newspaper press, even of countries where the censorship had been formally abolished, to police superintendence of a very stringent kind.

The aspirations for some measure of freedom which burst forth again under the influences of 1830 led to the establishment of such papers as Siebenpfeiffer's *Westbote*, Lohbauer's *Hochwälder*, Wirth's *Deutsche Tribune*, Eisenmann's *Baierisches Volksblatt*, *Der Freisinnige* of Rotteck and Welcker, and many more of much freer utterance than had been heard before in Germany. This led, in the ordinary course, to new declarations in the diet against the licence and revolutionary tendencies of the press, and to "regulations" of a kind which will be sufficiently indicated by the mention of one, in virtue whereof no editor of a suppressed journal could undertake another journal, during the space of five years, within any part of Germany. It need hardly be added that few of the newspapers of 1830 saw the Christmas of 1832. Very gradually some of the older journals—and amongst the number the patriarch of all, the *Frankfurter Oberpostamtzeitung*—plucked up courage enough to speak out a little; and some additional newspapers were again attempted. Amongst those which acquired deserved influence were Brockhaus's *Deutsche Allgemeine Zeitung*, the advocate of free trade and of a moderate liberalism, possessing a large circulation in northern Germany (1837); the *Deutsche Zeitung*, edited by Gervinus, at Heidelberg (July 1847); and the *Dorfzeitung*, published at Hildburghausen. The stirring events of 1848 called forth in Germany, as in so many other countries, a plentiful crop of political instructors of the people, many of whom manifestly lacked even the capacity to learn, and vanished almost as suddenly as they had appeared. But it is undeniable that a marked improvement in the ability and energy of the German political press may be dated from this period.

At the beginning of the 20th century the position and influence of the German press were passing through a period of change. The Germans had become a newspaper-reading people. Indeed, with the remarkable growth of the commercial spirit in Germany there had simultaneously been a change in the intellectual attitude and habits of the mass of the nation. The German of "the great period" of 1866 and 1870 derived his knowledge of his own and other countries to a very great extent from the more or less intelligent study of books, pamphlets and magazines. The busy German of the opening years of the 20th century had become almost as much the slave of his newspaper as the average American. Berlin in 1900 had 45 dailies, Leipzig 8, Munich 12, Hamburg 11, Stuttgart 8, Strassburg 6. In the domains both of home and of foreign politics the result was often a chaos of crude opinions and impulses, the strata of which were only differentiated by certain permanent tendencies of German political thought based upon tradition, class feeling, material interests, or distinctions of religious creed. In these circumstances it was still possible for the government, as in the days of Prince Bismarck and Dr Moritz Busch, to bring its superior knowledge to bear upon the anarchy of public sentiment through the medium of the inspired (or as it used to be called, the "reptile") press, but with this operation had now to be performed with greater delicacy and skill. The press had begun to feel its power. It was at least able to drive a bargain with those who would officially control it, and it was conscious in its relations with the authorities that the advantage no longer rested exclusively on the side of the latter. It would be instructive to compare, with

the aid of Dr Busch's "Secret Pages" of the history of Prince Bismarck, the methods by which the first Chancellor used to create and control a movement of public opinion with the devices by which, for instance, count von Büllov and his subordinates endeavoured to manage the press of a later day. The journalists who placed themselves at the disposal of Prince Bismarck were mostly treated as his menials; as he himself said, "Decent people do not write for me." Count von Büllov's methods, and to a certain extent those of his predecessor, Prince Hohenlohe, moved on somewhat different lines. These methods might be characterized as the psychological treatment of the individual journalist, the endeavour to appeal to his personal vanity or to his legitimate ambition, and only in a minor degree to his fear of the *dossier*, the public prosecutor, and the official boycott. There was also a further development of Prince Bismarck's system of acknowledging the existence of political and social movements the origin of which was wholly or partially independent. As in Bismarck's time, the tendencies of these movements were carefully observed, and they were turned to account where they seemed capable of subserving the main objects of state policy. Thus at the opening of the century the pro-Boer and agrarian movements were both employed in support of German foreign and colonial policy, and of an elaborate scheme of naval construction; while the growth of the commercial spirit on the one hand and the awakening of the lower middle classes on the other, were pressed into the service of *Welt-politik* and of its auxiliary—a system of protective tariffs. It required no small skill to bring into line and to hold together the various classes and interests from time to time arrayed in the press in support of German foreign policy. The organs of the government in the press were the sheep-dogs which held the flock together.

The German journals of which foreigners hear most belong with few exceptions to the daily press of Berlin. There are, however, one or two provincial or non-Prussian newspapers which from time to time enjoy more careful attention from the government offices than any of the Berlin contemporaries. There is, for example, the *Cologne Gazette* (*Kölnische Zeitung*, 1848), of which Prince Bismarck once said that it was "worth an army corps on the Rhine." It is difficult to trace all the channels by which information is conveyed to an organ of this kind, but there have undoubtedly been times when leading articles and *entre-fillets* in the Rhenish organ were virtually or actually written in the German Foreign Office. Indeed, the methods of the institution which has been called the "Press Bureau," but which in the realm of foreign policy at least represented no concrete organization, have been so numerous and varied that it would be hopeless for any one except the most practised observer to trace their manifestations. The advantage of a semi-official press, if it could be manipulated with unvarying success, is that it can easily be disavowed when the suggestions, overtures or menaces of which it has been the exponent have served their turn or have become inexpedient. Thus during the blockade of Manila in 1898 the *Cologne Gazette* gave all the prominence of its first column and of leaded type to an article taken from the *Marine Politische Korrespondenz*, which practically warned the United States of the intention of Germany to have a share in the Pacific possessions of Spain if these should eventually change hands. Some ten days later the author of this movement explicitly disavowed by the *North German Gazette*, which announced that the *Marine Politische Korrespondenz* had never possessed a semi-official character. The *Cologne Gazette* continued in the west of Germany to serve the German government much as it did in the time of Prince Bismarck, although for prudential reasons its inspiration became on the whole more intermittent than it was in the days of the first Chancellor. The *Hamburger Correspondent*, the leading Hamburg journal, played a minor rôle of the same nature in the chief Hanseatic port, while the *Hamburger Nachrichten*, celebrated especially during the exile of Prince Bismarck and the closing years of his life at Friedrichshagen as the receptacle of indiscreet revelations and violent attacks upon his successors, almost lost all significance except as a local organ of violent Angliphobia. The *Allgemeine Zeitung* of Munich, once famous throughout Europe as the *Augsburger Allgemeine Zeitung* before its transference to the Bavarian capital, became in the hands of new proprietors practically an organ of the imperial Chancellor. In Prince Bismarck's days the press bureau of the Prussian Ministry of the Interior, and a similar organization in the Imperial Home Office, used to furnish hundreds of petty local newspapers known as *Kreisblätter* with whole articles gratis, so that the policy of the government might be at once in every nook and corner of the country. The numerous journals in which these communications used to appear simultaneously and in an identical form were the government organs to which the Radical and Socialist

opposition more particularly applied the term "Reptile Press." Later this practice of wholesale inspiration was abandoned, but there remained many channels, public and private, through which almost every department of the government could communicate information and guidance to newspapers in all parts of Germany. The Prussian Ministry of the Interior distributed to all and sundry a news-letter known as the *Berliner Korrespondenz*, professing only to give statistics and information, and to correct erroneous statements, but also frequently containing articles advocating some proposal of the government or combating the arguments of its opponents. The *Süd-Deutsche Reichs-Korrespondenz* had a similar character, and in 1829 served as an exponent of the policy in all parts of the imperial Chancellor, and in almost every one of the political parties has its *Korrespondenz* (or news-letter) supplying views rather than news. These circular letters dead, in fact, with the policy of the party with which they are associated, although they occasionally also embody information which the party leaders in the Reichstag or in the Prussian Diet have received from representatives of the government for their own guidance. They form the means of holding the parties together, and of inspiring them with common aims, as they are reproduced throughout the country by all the party organs.

It was in the press of Berlin that the greatest changes took place towards the end of the 19th century. During the regime of Prince Bismarck the *North German Gazette*, and occasionally the *Post*, used to keep Europe in a state of nervous tension by fulminant *communiqués* which the great Chancellor himself often dictated, or by what he used to call "jets of cold water" (*Kaltwasserstrahl*), which were mostly couched in a flowery and somewhat stilted style. Prussia and Russia are concerned, and much more pacific tone prevailed in Berlin after the conclusion of the Dual Alliance, and it was upon England that the press mainly concentrated its attacks. The *North German Gazette*, which was originally established by a private individual, in order "to place a blank sheet of paper at the disposal of Prince Bismarck," became on the whole, a mere record of home news and a summary of foreign intelligence bearing the semi-official stamp of the Prussian Government. Almost doubtless from the political constant employment of an organ so distinctly official as the *Norddeutsche Allgemeine* as a medium of expression for the views of the government was apt to lead to indiscretions which committed the authorities too deeply. Indeed, immediately before Prince Bismarck's fall he had actually employed this journal in order to attack the labour policy of the emperor. Official communications still continued to appear in the *North German Gazette*, but mostly being characterized by a more and more forwardly steered contrast to the force and point of Prince Bismarck's polemics. The *Imperial Gazette* (*Reichsanzeiger*), corresponding to the *London Gazette*, is purely a record of official intelligence, though on rare occasions it publishes in the section marked *Nicht Amtlich* (non-official), some *démêtes*, some statement of policy or some official document—a proceeding which always requires the express sanction of the emperor.

The journals which in 1880 were most widely read in Berlin, and which were best known abroad as the exponents of Berlin opinion, were the Liberal or Radical *Vossische Zeitung* and *Berliner Tageblatt*, and the National Liberal *National Zeitung*. The *Vossische Zeitung*, the oldest of all the Berlin newspapers, written with a degree of literary ability which justified its title, *Königlich privilegierte Berlinische Zeitung für Staats- und gelehrliche Sachen*, held its place. The *Berliner Tageblatt* (founded in 1848) was the most influential, the originator of Wolff's news agency, which represented as long as it could those vestiges of old German Liberalism which survived in the National Liberal party, was compelled to come to an end on January 1st, 1905. The *Kreuz Zeitung* represented the "small but mighty party" of the reactionary Conservatives and Agrarians in the state, and of the orthodox (Lutheran) Protestants in the Church. It was the favourite journal of officers in the army, of the Conservative gentry (*Junker*), as well as of the "middle class" which the people of social standing preferred to announce births, marriages and deaths. The *Post* continued to be subsidized by a small number of industrial and rural magnates in the interests of the *Reichspartei*, or Free Conservative party, which for the most part subordinated its views to those of the government. The *Berliner Neueste Nachrichten*, like the *Post*, was a consistent advocate of the development of the German nation and of a vigorous and energetic *Reichspartei* governing and the *Boerser-Courier* are organs of the Berlin Stock Exchange, the first of a National Liberal colour, and the other expressing the views of the Moderate Radicals (*Freisinnige Vereinigung*) and of opponents of extreme protection. The *Vorwärts* was the central organ of the German Social-Democrats, who had established a considerable number of other journals throughout Germany. The clerical or Centre party were represented by the *Germania*, less influential than the other leading organs of the Roman Catholic governing party; the *Kölnische Volkszeitung*. The *Deutsche Tageszeitung* made itself a name by its advocacy of the agrarian movement, while the *Freisinnige Zeitung* (founded), and to a great extent edited, by the Radical leader Eugen Richter) represented the Radical point of view. Among the provincial papers the *Frankfurter Zeitung* (Radical) was distinguished by the excellence of its news, especially on commercial subjects. The *Schlesische Zeitung* (1752) a leading Conservative organ, had continued to appear in Breslau since the days of Frederick

the Great. The *Magdeburger Zeitung* and the *Hannoversche Courier* gave an independent or National Liberal support to the government. The *Weser Zeitung*, published at Bremen, was an exponent of the Liberalism of the commercial classes, while the *Strassburger Post* was one of the journals which enjoyed government inspiration, and helped to maintain *die Wacht am Rhein*. A considerable number of journals, published in the Polish language, advocated the Polish cause in the eastern provinces of Prussia.

Great success attended a new departure in German journalism, represented by newspapers like the Berlin *Lokal-Anzeiger*, describing themselves as non-political. The *Lokal-Anzeiger*, founded by August Scherl, who had gained his journalistic experience in America, and a circulation in Germany comparable with that of the *Petit Journal* in France, and it exercised a very marked influence upon public opinion in Berlin.

The external form and arrangement of German newspapers is often puzzling at first sight to an English reader. There is an absence of the striking headlines, which in English journals direct attention to news of importance, and which in America almost swamp the text. The outside page generally contains the editorial articles and a circulation of most importance, while the intelligence received immediately before going to press is placed in the last column of the last sheet. The bulk of the paper can apparently be increased indefinitely in accordance with the supply of news or literary matter, or with the number of advertisements. The *Vossische Zeitung* on a Sunday morning assumes, with its numerous supplementary sheets, the dimensions of a thick Blue-book. The quantity of extraneous matter, such as articles on literary, social and technical subjects, is accordingly much greater than in the English journals, which invariably publish a novel in serial form, as well as numerous novelettes and sketches. The local news in Berlin and other large cities is written with the minuteness and the familiarity of style of a village chronicle, and gives the impression that every one is occupied in observing the doings of his neighbour. The signed article is very much in vogue, and most writers and salaried correspondents have at least a cypher or initial by which the news is recognized. The greatest interest prevails in reporting and discussing the affairs of other countries, combined with the keenest sensitiveness to foreign criticism of anything that concerns Germany. The example of the government is followed in advertising the products of German industry, while those of foreigners are studiously deprecated.

#### 6. OTHER EUROPEAN COUNTRIES

*Austria-Hungary*.—At the beginning of 1840 the whole number of Austro-German and Hungarian periodicals, of all sorts, was less than 100, only 22 being (after a fashion) political newspapers; and of these nearly all drew their materials and their inspiration from the official papers of Vienna (*Wiener Zeitung* and *Oesterreichischer Beobachter*). These two were all that appeared in the capital. Agram, Pesth, Pressburg, Lemberg and Prague had also two each; but no other city had more than a single journal. In 1850 the aggregate number of periodicals had grown to 175, of which 10 were political, but political only in the character of mere conduits for intelligence "approved of" by the government. In 1855 the number of political papers published throughout the entire territory under Austrian government, the Italian provinces excepted, was 60. The *Neue Freie Presse*, the chief Vienna daily, was founded in 1864. In 1873, ten years after the virtual cessation of a very strict censorship, there were 200 periodicals, of which 100 were specifically administrative organs, as well local as general, was 267, and that of mere advertising papers 42; in 1883 the former number had increased to about 280, the latter to about 60. Vienna had in 1883 in all 18 daily newspapers, ten of which ranged in average circulation from 14,000 to 54,000 copies.

In the period from 1880 to 1888 the only notable paper founded in Austria, was the *Wiener Allgemeine Zeitung* (1880). It appeared three times a day. In spite of the fact that it was founded on the basis of its start by the well-known "Freilands" Apostle Theodor Hertzka, it soon fell away, and eventually became simply a late evening paper, known as the *6 Uhr Abendblatt*. It was with the rise of the anti-Semitic and Socialistic movements of 1888 onwards that the Vienna daily press first began a fresh increase. The *Deutsche Volksblatt* (anti-Semitic) was founded in 1888, the *Ostdeutsche Rundschau* (Radical) in 1893, and the *Reichs-Anzeiger* was founded in 1894, on the basis of the first Austrian Socialistic party in 1894. The Labour movement led to the development of the *Arbeiterzeitung* from a weekly, which it succeeded the *Gleichheit* in 1880, to a daily in 1895. It was therefore the first Social Democratic daily of Austria. In 1893 the *Neues Wiener Journal* was founded as a political neutral, and the old *Reich* disappeared in 1894, its place being filled by the weekly *Reichswehr* (military), established in 1888. The French daily paper, *Le Petit Journal de Vienne*, was founded in 1899. In 1902 nineteen political dailies were published in Vienna.

In 1883 the Hungarian journals numbered 170; in 1890 they were returned as 764. Budapest, which in 1890 had 14 dailies and 10 weeklies, in 1900 had 21 and 3 respectively. The leading papers are the *Budapest Közlöny*, the *Pester Lloyd* and the *Budapesti Hírlap*. Of the German provincial press the most highly developed is the German towns of Bohemia and in Prague, and the foundation of the *Deutsche Volkszeitung* at Reichenberg in 1885 marks the date of

separation of the *Deutschforchristliche* and *Deutschwolkliche* parties, while the Radical party, which greatly increased in Bohemia, was first represented by the weekly *Deutscher Volksbote* at Prague, and also in 1897 by the *Unverfälschte deutsche Worte*, edited by Iro at Eger. A peculiar feature in Austrian journalism is the existence of German organs of the Czech national movement, of which the representative is the Prague daily *Politik*, founded in 1862. In Silesia the anti-Semitic *Freie Schlesische Presse* was founded in 1881 at Troppau, and when it changed sides in 1889 it was speedily replaced, 1891, by the *Deutsche Welt*. In Moravia the representative papers of the Czech Conservatives and Radicals were the *Mir* and the *Ponar* respectively. The newspapers in Galicia, which increased steadily after 1870, are both numerous and important. The leading ones are the *Słowo Polskie* in Lemberg and the *Głos Naroda* in Cracow. In 1900 there were 161 newspapers in Polish, as against 10 in 1848 and 50 in 1873. Of the lesser Slav nations, the Slovenians advanced the most, the *Slovenski List* having started at the end of 1896. In Illyrian journalism the chief newspapers founded after 1880 were the *Crvena Hrvatska* (1891), and the *Hrvatska Krwna* (1893). An attempt at unity amongst the Ruthenian factions in 1885 to 1887 produced the *Mir*, while the *Rusian*, a daily founded at Lemberg in 1896, advocated joint action by Poles and Ruthenians. The *Bukowyna*, established in 1885, developed into the organ of "Young Ruthenia," and the *Bukowynska Widomosty*, established in 1895, represented the Old Ruthenians.

The Italian press in Austria was represented in 1900 chiefly by the very popular daily *Piccolo*, published at Trieste; it had a formidable rival in the *Mattino*, from 1885 to 1898. The *Fede e Lavoro*, published at Roveredo, was the organ of the Catholic Labour party, and the *Avenire del Lavoro*, at Bozen, that of the Socialists. In Dalmatia the *Corriere Nazionale*, founded in 1896 at Zara and afterwards published at Trieste, in Moravia the autonomous papers of the Italian, while *Il Dalmata* continued to represent the National Liberals.

**Belgium.**—The *Nieuwe Tijdinghen* of Antwerp, published by Abraham Verhoeven, has been said to date virtually from 1605, in which year a "licence for the exclusive retailing of news" was accorded to him by the archduke Albert and the archduchess Isabella. But the claim is conjectural. No copy of any number anterior to 1616 is now known to exist. It seems probable that the *Gazette Extra-ordinaris Posttijdinghen*, published by Wilhelm Verduisen between 1637 and 1644, is a continuation of Verhoeven's paper. But, be this as it may, that of Verduisen was certainly the foundation of the well-known *Gazette van Amsterdam*, which continued to appear until 1827.

Bruges had its *Nieuwe Tijdinghen vry verscheyden Quartieren*, published (in black letter) by Nicholas Breyghel. When this paper was commenced is uncertain, but various numbers of it exist with dates between 1637 and 1645. In one of these (26th July 1644) a *Brusselsche Gazette* of the 24th of that month is quoted, apart from which citation no Brussels paper is known of earlier date than 1649. When the first number of *Le Courrier véritable des Pays-Bas* made its appearance, the publisher (Jean Mommaert) prefaced the first number by an address to the reader, in which he says: "I have long endeavoured to meet with somebody who would give employment to my presses in defending truth against the falsehoods which malignity and ignorance send daily abroad. I have at length found what I sought, and shall now be able to tell you, weekly, the most important things that are going on in the world." This paper became afterwards the *Gazette de Bruxelles*, then *Gazette des Pays-Bas*; and, under the last-named title, it continued to appear until 1791. The *Annales Politiques* of Linguet was one of the most remarkable of the political journals of Brussels in the 18th century. For a time the editor won the favour of the emperor Joseph II. by praising his reforms, and the Government subscribed for 1200 copies of his paper at a price of 10 francs the volume; but when in almost every other place of residence during his chequered career, Linguet at length incurred fine and imprisonment. His journal was repeatedly suppressed, and as often resumed under many modifications of title. It was continued in France, in Switzerland (at Lausanne), and in England. At one time it was so popular that a printer in Brussels regularly and rapidly published a pirated edition of it. For a brief period the publication was resumed at Brussels. Mallet du Pan was, for a time, a collaborator in the editorship. Linguet died by the guillotine in 1794. *Le National* was a famous paper for a short period prior to the revolution of 1830. Soon after its cessation its presses were destroyed by the populace on 10th August 1830—the official journal, *Le Moniteur Belge*, was established.—"The ministry deeming it indispensable to the success of its great political enterprise that a journal should be created which might expound its views, and act daily upon public opinion"; and, on decree of the regency, it was published accordingly.

The first newspaper published at Ghent, *Gazette van Gent*, appeared in 1667. *Den Vaderlander*, begun in October 1829, was, for a long period, one of the most widely circulated of the Flemish journals.

In 1890 Brussels published 34 papers of various periodicity, among which the *Moniteur Belge* had the greatest circulation of 90,000, while *Le National* (revived in 1885) and *L'Éclair* (1862) circulated 21,000 and 5,000 respectively. In 1900 there were 18 dailies and 14 weeklies, &c. Antwerp had 7 dailies in 1890 and 1900; Ghent 7 dailies in 1890 and 6 in 1900; Liège 6 in 1890 and 5 in 1900. The halfpenny paper is well established.

**Holland.**—The kingdom of the Netherlands has always been rich in newspapers, but they have usually had more weight commercially than politically. Amsterdam in 1890 had 10 dailies, and in 1900 had 12 dailies (*Algemeen Handelsblad*, *Nieuws van den Dag*, &c.). In 1900 the Hague had 6 dailies (*Dagblad*, *Vaderland*, &c.); and Rotterdam had 5 dailies (*Nieuwe Rotterdammer Courant*, &c.). The oldest Dutch paper, the *Haarlemsche Courant*, founded in 1656, is still one of the leading journals.

**Italy.**—The *Opinio di Roma*, although dating only from 1716, may claim to have been the patriarch of the Italian press. It lasted for nearly a century and a half. During its later years it was a daily paper, with a weekly supplement having the somewhat whimsical title *Notizie del Giorno*. Next to this came the *Gazzetta Ufficiale di Napoli*. These and their congeners were published under a rigid censorship until far into the 19th century, and exercised little influence of any kind. The first tentative movement towards a free press may, perhaps, be dated from the effort to establish at Milan, in 1818, under the editorship of Silvio Pellico, the *Conciliatore*, in which Simonde de Sismondi, Gonfalonieri and Romagnosi were fellow-writers. But the new journal was suppressed in 1820. The first real effectual effort had to wait for the lapse of nearly thirty years. *L'Opinione* was first published in Turin (26th December 1847) afterwards in Rome. It had, amongst its many editors, Giacomo Durando (a soldier of mark, and twice minister of foreign affairs), Montezono, Giovanni Bianchi and Giacomo Dina. The *Florence Diritto*, originally founded at Turin, in 1851, by Lorenzo Valerio, was edited successively by Macchi, Bargini and Civinini, and as a radical organ attained great influence. Counting journals of all kinds, there were published in Italy in 1836 185 newspapers; in 1845, 200; in 1856, 311; in 1864, 450; in 1875, 479. In 1882 the "periodicals" of all kinds numbered 1454, and total number of political dailies was 149. In Rome were published 13 dailies and in 1900, 10 of which the leading Roman papers were the *Fanfulla*, representing the court and government; the *Tribuna* (5 centimes), a Liberal paper founded in 1883; the organ of the Vatican, *L'Osservatore Romano*; and the popular *Messaggero*. *Il Secolo* (1866) and the *Corriere della Sera* (1876) are issued from Milan.

**Russia, Poland and Finland.**—The earliest gazette of Moscow (*Moskovskaya Vedomosti*) was issued by order of Peter the Great on the 16th December 1702, but no copy is known now to exist of earlier date than the 2nd January following. The whole gazette of the year 1702 was reproduced in facsimile by order of Baron de Korff in 1767, and is now in the library at St Petersburg. In 1855, on occasion of the festival for the 3rd century of Moscow university. The existing *Vedomosti* dates only from 1766. That of St Petersburg dates from 1718. The historian Karamzin established a short-lived Moscow journal (*Moskovski Listok*), and afterwards at St Petersburg the once widely-known *Russian Courier de l'Europe* (1802). The profits of the successful *Invalide Russe* (*Russki Invalid*), established in 1815 by Persorovius, were devoted to the sufferers by the war with France. Adding to the distinctively political journals those of miscellaneous character, the whole number of newspapers published within the year 1835 was 136; in 1858 that number had grown to 179, of which 82 were published in St Petersburg and 15 in Moscow; 132 were printed in Russian, 3 in Russian and in German, 1 in Russian and in Polish, 28 in German, 8 in French, 3 in English, 1 in Polish, 1 in Lithuanian, 1 in Italian. In 1879, under the more liberal rule of Alexander II., the number of political and miscellaneous journals had grown to 293, and of these 105 were under the direct influence of the Government. But, in truth, the period of relaxation of censorship, if strictly examined, will be found to have lasted only from 1855 to 1864, when repressive measures were again and frequently resorted to. Poland in 1850 had 10 newspapers, thirty years later the number was still less than 70, of which 54 were in Polish, these numbers including journals of all kinds. Finland in 1860 had 24 newspapers, half in Swedish, half in Finnish. In 1863 the number had increased to 32, in spite of the zealous opposition of Count de Berg, the governor-general, to all discussion of political events and "subjects which do not concern the people." He was very friendly to journals of gardening and cottage economy, and to magazines of light literature, and did not regard comic papers with anger provided they kept quite clear of politics. The paper which was long the chief Finnish organ, *Suometar* (founded at Helsinki in 1847), owed much of its popularity to the gains its editor derived from its correspondence. The *Suometar* (*Suometar* ("Uleburg Daily News")) was for a considerable period the best northerly newspaper of the world, with the one exception of the little journal published at Tromsø, in Norway.

In 1880 the whole number of newspapers printed within the government of Finland was 46, while the total number of newspapers and journals of all kinds published within the whole Russian empire during the same year was 608. Of these, 417 were printed in the Russian language, 155 of them being official or administrative organs; 54 were printed in Polish, 40 in German, 11 in Lithuanian, 10 in French, 7 in Estonian, 3 in Lithuanian.

In 1890 at Petersburg there were 6 dailies; and in 1900 there were 16 dailies (the *St Petersburgskaya Vedomosti*, the *Novaya Vremia*, the *Journal de St Petersburg*, &c.). Moscow increased from 5 to 8 dailies (the *Moskovskaya Vedomosti*, &c.). The rest of Russia proper produced about 100 newspapers, of which one-third were dailies.

In Russian Poland about 11 papers, one-half being dailies, were published at Warsaw in 1900 (*Kurier Warszawski*, *Gazeta Polska*, &c.).

**Spain and Portugal.**—In Spain no newspaper of any kind existed earlier than the 18th century, a *Gaceta de Madrid* starting about 1726 (an alleged *gaceta* in 1626 is a myth). Even during the early years of the 19th century the capital contented itself with a single journal, the *Diario de Madrid*. The Peninsular War and the establishment of the Cortes gave the first impulse towards something which might be called journalism, but the change from total repression to absolute freedom was too sudden not to be grossly abused. The *Diario de las Cortes*, the *Semanario Patriótico* (published at Cadix from 1808 to 1811.), and the *Aurora Mallorquina* (published at Palma in 1812–1813) were the first of the new papers that attained importance. In 1814 the circulation or receipt in Spain of English newspapers was prohibited under penalty of ten years' imprisonment. Most of the native journals fell with the Cortes in 1823. In the following year Ferdinand decreed the suppression of all the journals except the then *Diario* and *Gaceta* of Madrid, the *Gaceta* of *Bayona*, and certain provincial papers which dealt exclusively with commercial or scientific subjects. At the close of his reign only three or four papers were published in Madrid. Ten years afterwards there were 40; but the number was far more noticeable than the value. Spanish newspapers have been too often the mere stepping-stones of political adventurers, and not unfrequently the worst of them appear to have served the turn more completely than the best. Gonzales Bravo attained office mainly by the help of a paper of notorious scurrility.—*El Guirigay*. His press-law of 1869 introduced a sort of indirect censorship, and a system of "warnings," rather clandestine than avowed; and his former rivals met craft with craft. The *Universal* and the *Correo* were successively the organs of José Salamanca. At the end of 1854 the political journals published in Madrid numbered about 40, the most conspicuous being the now defunct *España* and *El Clamor Público*. In 1860 Madrid published 38 papers, of which 15 were dailies; but by 1900 they declined to 28, of which 19 were dailies. The leading Spanish papers in 1900 were—*El Mercantil*, *Conservador*; Liberal; *La Justicia*, an evening Republican paper; *El Liberal*, numbering among its contributors the best writers without distinction of party; and *El País*, the organ of the Progressives.

Portugal in 1882 was credited with 179 journals of all kinds and of various periodicity. Of this number 68 appeared in Lisbon. The strictly political daily papers of Lisbon were 6 in number; those of Oporto 3. In 1890 Lisbon published 11 dailies; and in 1900, 19 dailies.

**Sweden.**—In Sweden the earliest regular newspaper appears to have been the *Ordinarie Post-Tidende* of Stockholm, first published in 1645, and continued until 1680, then, after long suspension, revived under the title *Post-och Inrikes-Tidning*. Stockholm has also its *Aftonbladet*. The *Post-Tidende* was followed by the *Stenski Mercurius* (1675–1683) and the Latin *Relationes Curiosae* (1682–1701). In 1742 a Swedish newspaper in French (*Gazette Française de Stockholm*) was commenced, and was followed in 1772 by the *Mercure de Suède*. But the press in Sweden had small political influence until 1820, when the *Argus* was established by Johansson. The strife between "classicists" and "romanticists" spread itself in Sweden, as in France, from the field of literature into that of politics. Crusenstolpe's *Fäderneslandbladet* and Hjerta's *Aftonbladet*, founded in 1830, were long the most conspicuous of the Swedish journals,—the former on the side of the royalists, the latter on that of the reformers. Hjerta's paper, in its best days, could boast of a circulation of 5000 copies; but on the accession of King Oscar it ceased to appear as an opposition organ. Almost every town in the provinces now has its paper. In 1882 Stockholm had 11 dailies and 12 weeklies, &c.; in 1900 it had 11 dailies and 4 weeklies, &c., while 93 provincial towns published 197 papers, mostly weeklies, &c. In the period 1890–1894 a large number of newspapers appeared at Stockholm, but their duration was in general very short, often only a few months (Lundstadt, *Swedish Periodical Literature*, ii. 1896). A newspaper in Finnish is published at Haparanda.

**Denmark.**—While Denmark published an *Europäische Zeitung* as early as 1663 and the *Danske Kjöbenhavn* in 1668, its political influence was a new thing in that country than even in Sweden. Until 1830 Copenhagen had but two papers, and they filled their columns with mild extracts from foreign journals. Real activity in this direction dates from the establishment of the provincial states in 1834. The *Berlingske Tidende* dates from 1749, and was at first published in German. The *Fædreløndet* in 1848–1849 was in a glow of zeal for Scandinavianism and "Young Denmark." In 1890 Copenhagen produced 8 dailies and 6 weeklies, &c. In 1900 it had 12 dailies and 2 weeklies, while 121 papers appeared in sixty-eight provincial towns.

Reykjavik (*Iceland*) published two weekly papers in 1890, and the same number in 1900 (*Thíðidlyf* and *Isafold*).

**Norway.**—The earliest Norwegian paper was the *Christiana Intelligentsiedler*, founded in 1763. Next to this came the *Adressecontors Efterretninger* (1765), published at Bergen. *Den Constitutionelle* absorbed an older paper, called *Norske Rigstidende*. The *Morgenblad* was founded in 1819. In 1890 Christiania published 12 papers, of which only three appeared daily; in 1900 only 10 papers

were produced, but 8 of them were dailies. The *Morgenbladet* still held its rank, and the *Aftenposten* had a large circulation.

**Switzerland.**—In 1873 the total number of political and general newspapers in Switzerland was 230. In 1881 they numbered 342; 53 were of daily issue, 166 appeared twice or thrice a week, and 7 only were of weekly issue. A monthly compendium of the news of the day appeared at Rorschach, in the canton of St Gall, as early as January 1597. The editor was a German, one Samuel Dilbaum, of Aarau. He varied his titles, so that his monthly newspapers, although really consecutive, do not wear the appearance of serial publications. Sometimes he called his issue *Historische Relation*, sometimes *Beschreibung*, sometimes *Historische Erzählung*. Switzerland has since become remarkable for the number of its newspapers in proportion to its size. Among the more important may be mentioned the *Journal de Genève* and the *Gazette de Lausanne*, both Moderate Liberal, and the Catholic *Courrier de Genève*. *La Tribune de Genève* (1878) is a leading five-centime paper.

**France.**—The new newspapers that made the sudden appearance in Greece during the war of liberation departed as hastily when King Otho brought with him a press-law, one of the provisos of which demanded caution-money by actual deposit. The journal *Saviour* was established, in 1834, as a Government organ, and was soon followed by *Athena* as the journal of the opposition. Ten years later 77 distinctively political papers had been established, along with 13 journals of miscellaneous nature. In 1877 there were, of all sorts, 81 journals, of which 77 appeared in Greek, 2 in Greek and French, 2 in French only; 37 of these were printed in Athens, 17 in the provinces. In 1890 Athens published 10 dailies and 4 weeklies, &c., and in 1900, 10 dailies and 2 weeklies. The chief papers, the *Asty* and the *Acropolis*, were mainly political and on the Liberal side, as indeed were nearly all the Athenian papers.

**Turkey.**—During the embassy (1795) of Verinaac Saint-Maur, envoy of the French republic, a French journal was established at Pera. This, possibly, is the pioneer of all Turkish newspapers. Thirty years later (1825) the *Spéctateur de l'Orient* was founded at Smyrna, also by a Frenchman (Alexander Blacquet). It was afterwards published under the titles *Courrier* and *Journal de Smyrne*. In like manner, the *Moniteur Ottoman*, first of strictly Constantinopolitan journals, was founded by the above-named Blacquet in 1831. It soon changed its language to Turkish, and was edited by Franceschi. The second Smyrna newspaper, *Echo de l'Orient*, established in 1838, was transferred to Constantinople in 1846. But not one of these papers has survived. In 1876 the total number of journals of all kinds published in the capital was 72 (namely, 20 in French, 16 in Turkish, 15 in Armenian, 12 in German, and 15 in other tongues). In 1890 there were 19 papers, in various languages, published at Constantinople, most of them dailies; and in 1900 the number of papers decreased to 18. They appeared in the following languages: the *Stamboul* and 4 others in French, 3 in Turkish, 1 in Turkish and Greek, 3 in Greek, 2 in Armenian, 1 in English and French, and 1 each in Arabic, English, Italian and Persian. Smyrna published 8 papers, mostly weeklies, in 1890, and the same number in 1900. Owing to the number of Mahomedan fasts and feasts Turkish newspapers are somewhat irregular in their appearance.

For the newspapers of other countries (e.g. Japan) of important towns, see under the separate topographical headings. (H. Ch.)

**NEWT** (a corrupted form from "an evet" or "an effect," a term of Anglo-Saxon origin, still used in many parts of England), the name usually applied to the aquatic members of the family Salamandridæ which constitute the genus *Molge*, formerly known as *Triton*. But the name *Triton*, applied to these Batrachians by N. Laurenti (1768), has already been used by Linnaeus (*Systema Naturae*) for parts of the barnacle (*Lepas anatifera*). B. Merem (1820) proposed to substitute for it the name *Molge*, said to be derived from the Gr. *Μόλγος* or *Μόλγος*, "slow," in allusion to the movements of these animals on land. The similar name *Molch* designates these Batrachians in German.

The newts are very closely related to the true Salamanders, Salamandra, from which they differ principally in the shape of the tail, which is compressed, in relation to their aquatic habits during a considerable part of the active period. Their aquatic progression is effected principally by means of the tail, and during the act of swimming the legs are turned backwards and folded against the body and tail, so as to admit of the smallest possible degree of resistance.

A very marked sexual dimorphism prevails in most species of this genus, the males being more brilliantly coloured than the females and provided with a dorsal crest which attains its greatest development during the breeding season, lasting through the spring and the early summer. Later in the season the males more or less completely lose their crests and other nuptial ornaments, and the two sexes are more alike; they then retire on

land, concealing themselves under stones, logs of wood, or in holes in damp earth, but leaving their retreat at night or in wet weather to search for earth-worms and slugs which constitute their principal food. In the water they are very destructive of tadpoles, insect larvae and crustaceans.

A remarkable feature of the newts, which they share with the other tailed Batrachians and the larvae of the frogs and toads, is the great facility with which they regenerate lost parts, such as the tail, limbs, and even the eye, a faculty which has given rise to a great variety of experiments, from the days of Charles Bonnet and Spallanzani to those of the present school of *Entwickelungsmechanik*.

Extraordinary as it may appear, considering the abundance of these creatures and the attention they have received from naturalists, it was only in 1880 that their mode of fecundation was correctly ascertained, from observation of the common newt by the Italian zoologist F. Gasco. The amorous games of the newts, so graphically represented by M. Rusconi, had been repeatedly described, and Abbé Spallanzani, as early as 1766, had ascertained the impregnation to be internal. The then current belief that the water served as a vehicle to convey the spermatozoa to the female organs had received a blow on Karl Theodor von Siebold's discovery of a *receptaculum seminis* in the female, but no satisfactory explanation had been given of the manner in which the spermatozoa reach these pouches. This mystery Gasco succeeded in elucidating in his masterly paper published in 1880, which has since been supplemented by his own investigations on the axolotl, and those of E. Zeller, E. O. Jordan and others on the European and American newts.

All who have kept newts in an aquarium have witnessed the curious antics of the male placing himself before the female and rapidly vibrating his folded tail, or bending his body in a semicircle, as if to prevent her from passing ahead of him. The male then emits, at short intervals, in front of the female, several conical or bell-shaped spermatozoa (a gelatinous secretion from the cloaca), adhering to the ground and crowned by a spherical mass of spermatozoa, which the female afterwards gathers in the line of the crested newt by mere application or by holding the spermatozoa between her hind legs and pressing the mass of spermatozoa into the cloaca, whence they ultimately find their way into the lower part of the oviducts, where the eggs are fecundated as they descend.

The larvae are provided with three pairs of long, fringed, plumelike external gills, which are not lost until the very last stages of the metamorphosis, and, in exceptional cases are even retained throughout life, the newt breeding in the branchiate condition, as often happens in the axolotl. The fore limbs are developed before the hind limbs.

The genus *Molge* has a wide distribution, extending over Europe, north-west Africa, south-western Asia, eastern temperate Asia (China and Japan) and North America as far south as southern California and the Rio Grande del Norte. Twenty species are distinguished. The British species are the crested newt (*M. cristata*), the common newt (*M. vulgaris*) and the palmated newt (*M. palmata*). The first is the largest, and measures 4 to 6 in. The skin is more or less rugose, with granular warts, a strong fold extends across the throat, and the male is provided with a very high dentate dorsal crest which is interrupted over the sacral region; the upper parts are crested, with more or less distinct black spots; the sides are speckled with white, and the lower parts are yellow or orange, spotted or marbled with black; a silvery stripe adorns the side of the tail in the male. The common and the palmated newts are smaller, 2½ to 4 in. in length, and have a smooth skin. The dorsal crest of the male is high and festooned in the former, low and straight-edged in the latter; during the breeding season the feet of the common newt are lobate like a grebe's, whilst they are webbed like a duck's in the palmated newt, which is further distinguished in having the tail truncate and terminating in a filament.

It is a remarkable fact that, although related so closely and occurring so frequently together in pools of small extent, the common and palmated newts are not known ever to produce hybrids, whilst the crested newt, when coexisting (in some parts of France) with a south-western ally, the beautiful *Molge marmorata*, to which it is by no means more nearly akin than are the two above-named species to each other, regularly gives rise to the form known as *M. blassii*, which has been proved to be a cross between *M. cristata* and *M. marmorata*.

Principal references: G. A. Boulenger, *Catalogue of Batrachia Gradiviana s. Caudata* (1882); J. de Beddinge, *Archiviana Europæa*, II. *Urodela* (1897); F. Gasco, "Sviluppo del sistema respiratore," *Ann. Mus. Genova*, xvi. (1880); E. Zeller, "Befruchtung bei den Urodelen," *Z. Wiss. Zool.* xlix. (1890) and li. (1891); M. Rusconi, *Amours des Salamandres aquatiques* (1821); W. Wolterstorff, "Über Triton blassii," *Zool. Jahrb.*, Syst., xix. p. 647 (1904).

**NEWTON, ALFRED** (1820–1907), English zoologist, was born at Geneva on the 11th of June 1820. In 1854 he was elected travelling fellow of Magdalene College, Cambridge, of which he

had been an undergraduate, and subsequently visited many parts of the world, including Lapland, Iceland, Spitzbergen, the West Indies and North America. In 1866 he became the first professor of zoology and comparative anatomy at Cambridge, a position which he retained till his death. His services to ornithology and zoogeography were recognized by the Royal Society in 1900, when it awarded him a Royal medal. He wrote many books, including *Zoology of Ancient Europe* (1862), *Ootheca Wolleyana* (begun in 1864), *Zoology* (1872), and a *Dictionary of Birds* (1893–1896). The last, still a standard work, was an amplification of the numerous articles on birds which he contributed to the 9th edition of the *Encyclopædia Britannica*, and which with comparatively slight revision are retained in the present edition. He contributed many memoirs to scientific societies, and edited *The Ibis* (1865–1870), the *Zoological Record* (1870–1872), and *Yarrell's British Birds* (1871–1882). He died at Cambridge on the 7th of June 1907.

**NEWTON, SIR CHARLES THOMAS** (1816–1894), British archaeologist, was born on the 16th of September 1816, at Bredwardine in Herefordshire, and educated at Shrewsbury School and Christ Church, Oxford. He entered the British Museum in 1840 as an assistant in the Antiquities Department. Antiquities, classical, Oriental and medieval, as well as ethnographical objects, were at the time included in one department, which had no classical archaeologist among its officers. In 1852 Newton quitted the Museum to become vice-consul at Mitylene, with the object of exploring the coasts and islands of Asia Minor. Aided by funds supplied by Lord Stratford de Redcliffe, then British ambassador at Constantinople, he made in 1852 and 1855 important discoveries of inscriptions at the island of Calymnos, off the coast of Caria; and in 1856–1857 achieved the great archaeological exploit of his life by the discovery of the remains of the mausoleum of Halicarnassus, one of the "seven wonders" of the ancient world. He was greatly assisted by Murdoch Smith, afterwards celebrated in connexion with Persian telegraphs. The results were described by Newton in his *History of Discoveries at Halicarnassus* (1862–1863), written in conjunction with R. P. Pullan, and in his *Travels and Discoveries in the Levant* (1865). These works included particulars of other important discoveries, especially at Branchidae, where he disinterred the statues which had anciently lined the Sacred Way, and at Cnidus, where R. P. Pullan, acting under his direction, found the colossal lion now in the British Museum.

In 1855 Newton declined the regius professorship of Greek at Oxford. In 1860 he was made British consul at Rome, but had scarcely entered upon the post when an opportunity presented itself of reorganizing the amorphous department of antiquities at the British Museum, which was divided into three and ultimately fell into four branches. The Greek and Roman section naturally fell to Newton, who returned as Keeper, and held the office until 1885, declining the offer of the principal librarianship made to him in 1878. The Mausoleum Room, to accommodate the treasures he had found in Asia Minor, was built under his supervision, but the most brilliant episode of his administration was the acquisition of the Blacas and Castellani gems and sculptures. The Farnese and Pourtales collections were also acquired by him. He took a leading part in the foundation of the Society for the Promotion of Hellenic Studies, the British School at Athens, and the Egypt Exploration Fund. He was Yates professor of classical archaeology at University College, London, from 1880 to 1888. His collected *Essays on Art and Archaeology* were published in 1886. When, on his retirement from the Museum, his bust by Boehm, now placed in one of the sculpture galleries, was presented to him as a testimonial, he desired the unexpended balance to be given to the school at Athens. After his retirement he was much occupied with the publication of the Greek inscriptions in the British Museum, but his health failed greatly in the latter years of his life. He died at Margate on the 28th of November 1894. He married in 1861 the daughter of his successor in the consulate at Rome, the painter Severn, herself a distinguished artist. She died in 1866. (R. G.)

**NEWTON, SIR ISAAC** (1642-1727), English natural philosopher, was born on the 25th of December 1642 (o.s.), at Woolsthorpe, a hamlet in the parish of Colsterworth, Lincolnshire, about 6 m. from Grantham. His father (also Isaac Newton) who farmed a small freehold property of his own, died before his son's birth, a few months after his marriage to Hannah Ayscough, a daughter of James Ayscough of Market-Overton. When Newton was little more than two years old his mother married Barnabas Smith, rector of North Witham. Of this marriage there was issue, Benjamin, Mary and Hannah Smith, and to their children Sir Isaac Newton subsequently left the greater part of his property. After having acquired the rudiments of education at two small schools in hamlets close to Woolsthorpe, Newton was sent at the age of twelve to the grammar school of Grantham. While attending Grantham school Newton lived in the house of Mr Clark, an apothecary of that town. According to his own confession he was far from industrious, and stood very low in his class. An unprovoked attack from the boy next above him led to a fight, in which Newton's pluck gave him the victory. This success seems to have led him to greater exertions, and he rose to be the head boy of the school. He displayed very early a taste and an aptitude for mechanical contrivances. He made windmills, water-clocks, kites and dials, and he is said to have invented a four-wheeled carriage which was to be moved by the rider. In 1656 Mr Smith died, and Newton's mother came back with her three children to Woolsthorpe. Newton was then in his fifteenth year, and, as his mother in all probability intended him to be a farmer, he was taken away from school. He was frequently sent on market days to Grantham with an old and trusty servant, who made all the purchases, while Newton spent his time among the books in Mr Clark's house. It soon became apparent to Newton's relatives that they were making a great mistake in attempting to turn him into a farmer, and he was therefore sent back again to school at Grantham. His mother's brother, William Ayscough, the rector of Burton Coggles, the next parish, was a graduate of Trinity College, Cambridge, and when he found that Newton's mind was wholly devoted to mechanical and mathematical problems, he urged upon Mrs Smith the desirability of sending her son to his own college. He was accordingly admitted a member of Trinity College on the 5th of June 1661, as a subsizar, and was matriculated on the 8th of July. We have scarcely any information as to his attainments when he commenced residence, and very little as to his studies as an undergraduate. It is known that while still at Woolsthorpe Sanderson's *Logic* had been read by him to such purpose that his tutor at Trinity College excused his attendance at a course of lectures on that subject. Newton tells us himself that, when he had purchased a book on astrology at Stourbridge fair, a fair held close to Cambridge, he was unable, on account of his ignorance of trigonometry, to understand a figure of the heavens which was drawn in this book. He therefore bought an English edition of Euclid with an index of propositions at the end of it, and, having turned to two or three which he thought likely to remove his difficulties, he found them so self-evident that he put aside Euclid "as a trifling book," and applied himself to the study of Descartes's *Geometry*. It is reported that in his examination for a scholarship at Trinity, to which he was elected on the 28th of April 1664, he was examined in Euclid by Dr Isaac Barrow, who formed a poor opinion of his knowledge, and that in consequence Newton was led to read the *Elementis* again with care, and thereby to form a more favourable estimate of Euclid's merits.

The study of Descartes's *Geometry* seems to have inspired Newton with a love of the subject, and to have introduced him to the higher mathematics. In a small commonplace book, bearing on the seventh page the date of January 1663/1664, there are several articles on angular sections, and the squaring of curves and "crooked lines that may be squared," several calculations about musical notes, geometrical propositions from Francis Vieta and Frans van Schooten, annotations out of Wallis's *Arithmetic of Infinities*, together with observations on refraction, on the grinding of "spherical optic glasses," on the errors of lenses

and the method of rectifying them, and on the extraction of all kinds of roots, particularly those "in affected powers." And in this same commonplace book the following entry made by Newton himself, many years afterwards, gives a further account of the nature of his work during the period when he was an undergraduate:—

"July 4, 1699.—By consulting an account of my expenses at Cambridge, in the years 1663 and 1664, I find that in the year 1664 a little before Christmas, I, being then Senior Sophister, bought Schooten's *Miscellanies* and Cartes' *Geometry* (having read this *Geometry* and Oughtred's *Clavis* clean over half a year before), and borrowed Wallis's works, and by consequence, made these annotations out of Schooten and Wallis, in winter between the years 1664 and 1665. At such time I found the method of Infinite Series; and in summer 1665, being forced from Cambridge by the plague, I computed the area of the Hyperbola at Boothby, in Lincolnshire, to two and fifty figures by the same method."

That Newton must have begun early to make careful observations of natural phenomena is sufficiently testified by the following remarks about halos, which appear in his *Optics*, book ii. part iv. obs. 13:—

"The like Crowns appear sometimes about the moon; for in the beginning of the Year 1664, February 19th, at night, I saw two such Crowns about her. The Diameter of the first or innermost was about three Degrees, and that of the second about five Degrees and an half. Next about the moon was a Circle of white, and next about that the inner Crown, which was of a bluish green within next the white, and of a yellow and red without, and next about these Colours were blue and green on the inside of the Outward Crown, and red on the outside of it. At the same time there appeared a Halo about 22 Degrees 35' distant from the center of the moon. It was elliptical, and its long Diameter was perpendicular to the Horizon, verging below farthest from the moon."

In January 1665 Newton took the degree of B.A. The persons appointed (in conjunction with the proctors, John Slade of Catharine Hall, and Benjamin Puley of Trinity College, Newton's tutor) to examine the questioners were John Eachard of Catharine Hall and Thomas Gipps of Trinity College. It is a curious accident that we have no information about the respective merits of the candidates for a degree in this year, as the "ordo senioritatis" of the bachelors of arts for the year is omitted in the "Grace Book."

It is supposed that it was in 1665 that the method of fluxions first occurred to Newton's mind. There are several papers still existing in Newton's handwriting bearing dates 1665 and 1666 in which the method is described, in some of which dotted or dashed letters are used to represent fluxions, and in some of which the method is explained without the use of dotted letters.

Both in 1665 and in 1666 Trinity College was dismissed on account of the plague. On each occasion it was agreed, as appears by entries in the "Conclusion Book" of the college, bearing dates August 7th, 1665, and June 22nd, 1666, and signed by the master of the college, Dr Pearson, that all fellows and scholars who were dismissed on account of the pestilence be allowed one month's commons. Newton must have left college before August 1665, as his name does not appear in the list of those who received extra commons on that occasion, and he tells us himself in the extract from his commonplace book already quoted that he was "forced from Cambridge by the plague" in the summer of that year. He was elected a fellow of his college on the 1st of October 1667. There were nine vacancies, one of which was caused by the death of Abraham Cowley in the previous summer, and the nine successful candidates were all of the same academical standing. A few weeks after his election to a fellowship Newton went to Lincolnshire, and did not return to Cambridge till the February following. On the 16th of March 1668 he took his degree of M.A.

During the years 1666 to 1669 Newton's studies were of a very varied kind. It is known that he purchased prisms and lenses on two or three several occasions, and also chemicals and a furnace, apparently for chemical experiments; but he also employed part of his time on the theory of fluxions and other branches of pure mathematics. He wrote a paper *Analysis per Equationes Numero Terminorum Infinitas*, which he put, probably in June 1669, into the hands of Isaac Barrow (then Lucasian professor of mathematics), at the same time giving him



permission to communicate the contents to their common friend John Collins (1624-1683), a mathematician of no mean order. Barrow did this on the 31st of July 1669, but kept the name of the author a secret, and merely told Collins that he was a friend staying at Cambridge, who had a powerful genius for such matters. In a subsequent letter on the 20th of August, Barrow expressed his pleasure at hearing the favourable opinion which Collins had formed of the paper, and added, "the name of the author is Newton, a fellow of our college, and a young man, who is only in his second year since he took the degree of master of arts, and who, with an unparalleled genius (*eximio quo est acumine*), has made very great progress in this branch of mathematics." Shortly afterwards Barrow resigned his chair, and was instrumental in securing Newton's election as his successor. Newton was elected Lucasian professor on the 20th of October 1669. It was his duty as professor to lecture at least once a week in term time on some portion of geometry, arithmetic, astronomy, geography, optics, statics, or some other mathematical subject, and also for two hours in the week to allow an audience to any student who might come to consult with the professor on any difficulties he had met with. The subject which Newton chose for his lectures was optics. The success which attended his researches in optics must have been great, although the results were known only through his own oral lectures, until he presented an account of them to the Royal Society in the spring of 1672. On the 21st of December 1671 he was proposed as a candidate for admission into the Royal Society by Dr Seth Ward, bishop of Salisbury, and on the 11th of January 1672 he was elected a fellow of the Society. At the meeting at which Newton was elected a description of a reflecting telescope which he had invented was read, and "it was ordered that a letter should be written by the secretary to Mr Newton to acquaint him of his election into the Society, and to thank him for the communication of his telescope, and to assure him that the Society would take care that all right should be done him with respect to this invention."

In his reply to the secretary on the 18th of January 1672, Newton writes:—

"I desire that in your next letter you would inform me for what time the society continue their weekly meetings; because, if they continue them for any time, I am purposing them to be considered of and examined an account of a philosophical discovery, which induced me to the making of the said telescope, and which I doubt not but will prove much more grateful than the communication of that instrument being in my judgment the oddest if not the most considerable detection which hath hitherto been made into the operations of nature."

The promise here made was fulfilled in a communication which Newton addressed to Henry Oldenburg, the secretary of the Royal Society, on the 6th of February 1672, and which was read before the society two days afterwards. The whole is printed in No. 80 of the *Philosophical Transactions*.

After explaining his discovery of the composition of white light, he proceeds:—

"When I understood this, I left off my aforesaid Glass works; for I saw, that the perfection of Telescopes was hitherto limited, not so much for want of glasses truly figured according to the prescriptions of Optick Authors (which all men have hitherto imagined), as because that Light itself is a *Heterogeneous mixture of differently refrangible Rays*. So that, were a glass so exactly figured as to collect any one sort of rays into one point, it could not collect those also into the same point, which having the same Incidence upon the same Medium are apt to suffer a different refraction. Nay, I wondered, that seeing the difference of refrangibility was so great, as I found it, Telescopes should arrive to that perfection they are now at."

He then points out why "the object-glass of any Telescope cannot collect all the rays which come from one point of an object, so as to make them converge at its focus in less room than in a circular space, whose diameter is the 50th part of the Diameter of its Aperture; which is an irregularity some hundreds of times greater, than a circularly figured Lens, of so small a section as the Object-glasses of long telescopes are, would cause by the unfiness of its figure, were Light *uniform*." He adds: "This made me take reflections into consideration, and finding them regular, so that the Angle of Reflection of all sorts of Rays was equal to their Angle of Incidence; I understood, that by their mediation Optick instruments might be brought to any degree of perfection imaginable, provided a Reflecting substance could be found, which would polish as finely as

Glass, and reflect as much light, as glass transmits, and the art of communicating to it a *Parabolic* figure be also attained. But these seemed very great difficulties, and I have almost thought them insuperable, when I further considered, that every irregularity in a reflecting superficies makes the rays stray 5 or 6 times more out of their due course, than the like irregularities in a refracting one; so that a much greater curiosity would be here requisite, than in figuring glasses for Refraction."

"Amidst these thoughts I was forced from Cambridge by the Annistick Plague, and it was more than two years before I proceeded further. But then having thought on a tender way of polishing, proper for metall, whereby, as I imagined, the figure also would be corrected to the last; I began to try, what might be effected in this kind, and by degrees so far perfected an Instrument (in the essential parts of it like that I sent to London), by which I could discern Jupiters 4 Comitants, and shewed them divers times to two others of my acquaintance. I could also discern the Moon-like phase of Venus, but not very distinctly, nor without some niceness in disposing the Instrument."

"From that time I was interrupted till this last Autumn, when I made the other. And as that was sensibly better than the first (especially for Day-Objects), so I doubt not, but they will be still brought to a much greater perfection by their endeavours, who, as you inform me, are taking care about it at London."

After a remark that microscopes seem as capable of improvement as telescopes, he adds: "I shall now proceed to acquaint you with another more notable difformity in its Rays, wherein the *Origin of Colour* is unfolded: Concerning which I shall lay down the *Doctrine* first, and then, for its examination, give you an instance or two of the *Experiments*, as a specimen of the rest. The *Doctrine* you will find comprehended and illustrated in the following Propositions:

1. As the Rays of light differ in degree of Refrangibility, so they also differ in their disposition to exhibit this or that particular colour. Colours are not *Qualifications of Light*, derived from Refractions, or Reflections of natural Bodies (as 'tis generally believed), but *original and connate properties*, which in divers Rays are divers. Some Rays are disposed to exhibit a red colour and no other; some a yellow and no other, some a green and no other, and so of the rest. Nor are there only Rays proper and particular to the more eminent colours, but even to all their intermediate gradations.

2. To the same degree of Refrangibility ever belongs the same colour, and to the same colour ever belongs the same degree of Refrangibility. The *least Refrangible* Rays are all disposed to exhibit a *Red* colour, and contrarily those Rays, which are disposed to exhibit a *Red* colour, are all the least Refrangible: So the *most refrangible* Rays are all disposed to exhibit a deep *Violet Colour*, and contrarily those which are apt to exhibit such a violet colour are all the most Refrangible.

"And so to all the intermediate colours in a continued series belong intermediate degrees of refrangibility. And this Analogy 'twixt colours, and refrangibility is very precise and strict; the Rays always either exactly agreeing in both, or proportionally disagreeing in both."

3. The species of colour, and degree of Refrangibility proper to any particular sort of Rays, is not mutable by Refraction, nor by Reflection from natural bodies, nor by any other cause, that I could yet observe. When any one sort of Rays hath been well parted from those of other kinds, it hath afterwards obstinately retained its colour, notwithstanding my utmost endeavours to change it. I have refracted it with Prisms, and reflected it with Bodies, which in Day-light were of other colours; I have intercepted it with the coloured film of Air interceding two compressed plates of glass, transmitted it through coloured Mediums, and through Mediums irradiated with other sorts of Rays, and diversly terminated it; and yet could never produce any new colour out of it. It would by contracting or dilating become more brisk, or faint, and by the loss of many Rays, in some cases very obscure and dark; but I could never see it changed in specie.

"Yet seeming transmutations of Colours may be made, where there is any mixture of divers sorts of Rays. For in such mixtures, the component colours appear not, but, by their mutual alloying each other constitute a midling colour."

Further on, after some remarks on the subject of compound colours, he says: "I might add more instances of this nature, but I shall conclude with this general one, that the Colours of all natural Bodies have no other origin than this, that they are variously qualified to reflect one sort of light in greater plenty than another. And this I have experimented in a dark Room by illuminating those bodies with uncompounded light of divers colours. For by that means any body may be made to appear of any colour. They have there no appropriate colour, but ever appear of the colour of the light cast upon them, but yet with this difference, that they are most brisk and vivid in the light of their own day-light colour. *Minium* appeareth there of any colour indifferently, with which 'tis illustrated, but yet most luminous in red, and so *Bise* appeareth indifferently of any colour with which 'tis illustrated, but yet most luminous in blue. And therefore *minium* reflecteth Rays of any colour, but most copiously those induced with red; and consequently when illustrated with day-light, that is with all sorts of Rays promiscuously

blended, those qualified with red shall abound most in the reflected light, and by their prevalence cause it to appear of that colour. And for the same reason *Bise*, reflecting blew most copiously, shall appear blew by the excess of those Rays in its reflected light; and the like of other bodies. And that this is the intire and adequate cause of their colours, is manifest, because they have no power to change or alter the colours of any sort of Rays incident apart, but put on all colours indifferently, with which they are enlightened.

"Reviewing what I have written, I see the discourse it self will lead to divers Experiments sufficient for its examination: And therefore I shall not trouble you further, than to describe one of those, which I have already insinuated.

"In a darkened Room make a hole in the shut of a window whose diameter may conveniently be about a third part of an inch, to admit a convenient quantity of the Suns light: And there place a clear and colourless *Prisme*, to refract the entering light towards the further part of the Room, which, as I said, will thereby be diffused into an oblong coloured Image. Then place a *Lens* of about three foot radius (suppose a broad Object-glass of a three foot Telescope), at the distance of about four or five foot from thence, through which all those colours may at once be transmitted, and made by its Refraction to convene at a further distance of about ten or twelve feet. If at that distance you intercept this light with a sheet of white paper, you will see the colours converted into whiteness again by being mingled.

"But it is requisite, that the *Prisme* and *Lens* be placed steddily, and that the paper, on which the colours are cast be moved to and fro, by such motion, you will not only find, at what distance the whiteness is most perfect but also see, how the colours gradually convene, and vanish into whiteness, and afterwards having crossed one another in that place where they compound Whiteness, are again dissipated and severed, and in an inverted order retain the same colours, which they had before they entered the composition. You may also see, that, if any of the Colours at the *Lens* be intercepted, the Whiteness will be changed into the other colours. And therefore, that the composition of whiteness be perfect, care must be taken, that none of the colours fall besides the *Lens*."

He concludes his communication with the words: "This, I conceive, is enough for an Introduction to Experiments of this kind; which if any of the *R. Society* shall be so curious as to prosecute, I should be very glad to be informed with what success: That, if any thing seem to be defective, or to thwart this relation, I may have an opportunity of giving further direction about it, or of acknowledging my errors, if I have committed any."

The publication of these discoveries led to a series of controversies which lasted for several years, in which Newton had to contend with the eminent English natural philosopher Robert Hooke; Lucas, mathematical professor at Liège; Linus, a physician in Liège, and many others. Some of his opponents denied the truth of his experiments, refusing to believe in the existence of the spectrum. Others criticized the experiments, saying that the length of the spectrum was never more than three and a half times the breadth, whereas Newton found it to be five times the breadth. It appears that Newton made the mistake of supposing that all prisms would give a spectrum of exactly the same length; the objections of his opponents led him to measure carefully the lengths of spectra formed by prisms of different angles and of different refractive indices; and it seems strange that he was not led thereby to the discovery of the different dispersive powers of different refractive substances.

Newton carried on the discussion with the objectors with great courtesy and patience, but the amount of pain which these perpetual discussions gave to his sensitive mind may be estimated from the fact of his writing on the 18th of November 1676 to Oldenburg:—

"I promised to send you an answer to Mr Lucas this next Tuesday, but I find I shall scarce finish what I have designed, so as to get a copy taken of it by that time, and therefore I beg your patience a week longer. I see I have made myself a slave to philosophy, but if I get free of Mr Lucas's business, I will resolutely bid adieu to it eternally, excepting what I do for my private satisfaction, or leave to come out after me: for I see a man must either resolve to put out nothing new, or to become a slave to defend it."

It was a fortunate circumstance that these disputes did not so thoroughly damp Newton's ardour as he at the time felt they would. He subsequently published many papers in the *Philosophical Transactions* on various parts of the science of optics, and, although some of his views have been found to be erroneous, and are now almost universally rejected, his investigations led to discoveries which are of permanent value. He succeeded in explaining the colour of thin and of thick plates, and the inflexion of light, and he wrote on double refraction, polarization and

binocular vision. He also invented a reflecting sextant for observing the distance between the moon and the fixed stars,—the same in every essential as the instrument which is still in everyday use at sea under the name of Hadley's quadrant. This discovery was communicated by him to Edmund Halley in 1700, but was not published, or communicated to the Royal Society, till after Newton's death, when a description of it was found among his papers.

In March 1673 Newton took a prominent part in a dispute in the university. The public oratorship fell vacant, and a contest arose between the heads of the colleges and the members of the senate as to the mode of electing to the office. The heads claimed the right of nominating two persons, one of whom was to be elected by the senate. The senate insisted that the proper mode was by an open election. The duke of Buckingham, who was the chancellor of the university, endeavoured to effect a compromise which, he says, "I hope may for the present satisfy both sides. I propose that the heads may for this time nominate and the body comply, yet interposing (if they think fit) a protestation concerning their plea that this election may not hereafter pass for a decisive precedent in prejudice of their claim," and, "whereas I understand that the whole university has chiefly consideration for Dr Henry Paman of St John's and Mr Craven of Trinity College, I do recommend them both to be nominated." The heads, however, nominated Dr Paman and Ralph Sanderson of St John's, and the next day one hundred and twenty-one members of the senate recorded their votes for Craven and ninety-eight for Paman. On the morning of the election a protest in which Newton's name appeared was read, and entered in the Regent House. But the vice-chancellor admitted Paman the same morning, and so ended the first contest of a non-scientific character in which Newton took part.

On the 8th of March 1673 Newton wrote to Oldenburg, the secretary of the Royal Society:

"Sir, I desire that you will procure that I may be put out from being any longer Fellow of the Royal Society: for though I honour that body, yet since I see I shall neither profit them, nor (by reason of this distance) can partake of the advantage of their assemblies, I desire to withdraw."

Oldenburg must have replied to this by an offer to apply to the Society to excuse Newton the weekly payments, as in a letter of Newton's to Oldenburg, dated the 23rd of June 1673, he says, "For your proffer about my quarterly payments, I thank you, but I would not have you trouble yourself to get them excused, if you have not done it already." Nothing further seems to have been done in the matter until the 28th of January 1675, when Oldenburg informed "the Society that Mr Newton is now in such circumstances that he desires to be excused from the weekly payments." Upon this "it was agreed to by the council that he be dispensed with, as several others are." On the 18th of February 1675 Newton was formally admitted into the Society. The most probable explanation of the cause why Newton wished to be excused from these payments is to be found in the fact that, as he was not in holy orders, his fellowship at Trinity College would lapse in the autumn of 1675. It is true that the loss to his income which this would have caused was obviated by a patent from the crown in April 1675, allowing him as Lucasian professor to retain his fellowship without the obligation of taking holy orders. This must have relieved Newton's mind from a great deal of anxiety about pecuniary matters, as we find him in November 1676 subscribing £40 towards the building of the new Library of Trinity College.

It is supposed that it was at Woolsthorpe in the summer of 1666 that Newton's thoughts were directed to the subject of gravity. Voltaire is the authority for the well-known anecdote about the apple. He had his information from Newton's favourite niece Catharine Barton, who married Conduitt, a fellow of the Royal Society, and one of Newton's intimate friends. How much truth there is in what is a plausible and a favourite story can never be known, but it is certain that tradition marked a tree as that from which the apple fell, till 1820, when, owing to decay, the tree was cut down and its wood carefully preserved.

Johann Kepler had proved by an elaborate series of measurements that each planet revolves in an elliptical orbit round the sun, whose centre occupies one of the foci of the orbit, that the radius vector of each planet drawn from the sun describes equal areas in equal times, and that the squares of the periodic times of the planets are in the same proportion as the cubes of their mean distances from the sun. The fact that heavy bodies have always a tendency to fall to the earth, no matter at what height they are placed above the earth's surface, seems to have led Newton to conjecture that it was possible that the same tendency to fall to the earth was the cause by which the moon was retained in its orbit round the earth. Newton, by calculating from Kepler's laws, and supposing the orbits of the planets to be circles round the sun in the centre, had already proved that the force of the sun acting upon the different planets must vary as the inverse square of the distances of the planets from the sun. He therefore was led to inquire whether, if the earth's attraction extended to the moon, the force at that distance would be of the exact magnitude necessary to retain the moon in its orbit. He found that the moon by her motion in her orbit was deflected from the tangent in every minute of time through a space of thirteen feet. But by observing the distance through which a body would fall in one second of time at the earth's surface, and by calculating from that on the supposition of the force diminishing in the ratio of the inverse square of the distance, he found that the earth's attraction at the distance of the moon would draw a body through 15 ft. in 1 min. Newton regarded the discrepancy between the results as a proof of the inaccuracy of his conjecture, and "laid aside at that time any further thoughts of this matter." But in 1679 a controversy between Hooke and Newton, about the form of the path of a body falling from a height, taking the motion of the earth round its axis into consideration, led Newton again to revert to his former conjectures on the moon. The measure of the earth, which had hitherto been accepted by geographers and navigators, was based on the very rough estimate that the length of a degree of latitude of the earth's surface measured along a meridian was 60 m. More accurate estimates had been made by R. Norwood and W. Snell, and more recently by P. Picard. At a meeting of the Royal Society on the 11th of January 1672, Oldenburg the secretary read a letter from Paris describing the method followed by Picard in measuring a degree, and specifically stating the precise length that he calculated it to be. It is probable that Newton had become acquainted with this measurement of Picard's, and that he was therefore led to make use of it when his thoughts were redirected to the subject. This estimate of the earth's magnitude, giving 69·1 m. to 1°, made the two results, the discrepancy between which Newton had regarded as a disproof of his conjecture, to agree so exactly that he now regarded his conjecture as fully established.

In January 1684 Sir Christopher Wren, Halley and Hooke were led to discuss the law of gravity, and, although probably they all agreed in the truth of the law of the inverse square, yet this truth was not looked upon as established. It appears that Hooke professed to have a solution of the problem of the path of a body moving round a centre of force attracting as the inverse square of the distance; but Halley, finding, after a delay of some months, that Hooke "had not been so good as his word" in showing his solution to Wren, started in the month of August 1684 for Cambridge to consult Newton on the subject. Without mentioning the speculations which had been made, he asked Newton what would be the curve described by a planet round the sun on the assumption that the sun's force diminished as the square of the distance. Newton replied promptly, "an ellipse," and on being questioned by Halley as to the reason for his answer he replied, "Why, I have calculated it." He could not, however, put his hand upon his calculation, but he promised to send it to Halley. After the latter had left Cambridge, Newton set to work to reproduce the calculation. After making a mistake and producing a different result he corrected his work and obtained his former result.

In the following November Newton redeemed his promise

to Halley by sending him, by the hand of Mr Paget, one of the fellows of his own college, and at that time mathematical master of Christ's Hospital, a copy of his demonstration; and very soon afterwards Halley paid another visit to Cambridge to confer with Newton about the problem; and on his return to London on the 10th of December 1684, he informed the Royal Society "that he had lately seen Mr Newton at Cambridge, who had showed him a curious treatise *De Motu*," which at Halley's desire he promised to send to the Society to be entered upon their register. "Mr Halley was desired to put Mr Newton in mind of his promise for the securing this invention to himself, till such time as he could be at leisure to publish it," and Paget was desired to join with Halley in urging Newton to do so. By the middle of February Newton had sent his paper to Aston, one of the secretaries of the Society, and in a letter to Aston dated the 23rd of February 1685, we find Newton thanking him for "having entered on the register his notions about motion." This treatise *De Motu* was the germ of the *Principia*, and was obviously meant to be a short account of what that work was intended to embrace. It occupies twenty-four octavo pages, and consists of four theorems and seven problems, some of which are identical with some of the most important propositions of the second and third sections of the first book of the *Principia*.

The years 1685 and 1686 will ever be memorable in the history of science. It was in them that Newton composed almost the whole of his great work. During this period Newton had a very extensive correspondence with John Flamsteed, who was then the astronomer-royal. Many of the letters are lost, but it is clear from one of Newton's, dated the 19th of September 1685, that he had received many useful communications from Flamsteed, and especially regarding Saturn, "whose orbit, as defined by Kepler," Newton "found too little for the sesquialterate proportions." In the other letters written in 1685 and 1686 he applies to Flamsteed for information respecting the orbits of the satellites of Jupiter and Saturn, respecting the rise and fall of the spring and neap tides at the solstices and the equinoxes, respecting the flattening of Jupiter at the poles (which, if certain, he says, would conduce much to the stating the reasons of the precession of the equinoxes), and respecting the difference between the observed places of Saturn and those computed from Kepler's tables about the time of his conjunction with Jupiter. On this last point the information supplied by Flamsteed was peculiarly gratifying to Newton; and it is obvious from the language of this part of his letter that he had still doubts of the universal application of the sesquialterate proportion. "Your information," he says, "about the errors of Kepler's tables for Jupiter and Saturn has eased me of several scruples. I was apt to suspect there might be some cause or other unknown to me which might disturb the sesquialterate proportions, for the influences of the planets one upon another seemed not great enough, though I imagined Jupiter's influence greater than your numbers determine it. It would add to my satisfaction if you would be pleased to let me know the long diameters of the orbits of Jupiter and Saturn, assigned by yourself and Mr Halley in your new tables, that I may see how the sesquialterate proportion fits the heavens, together with another small proportion which must be allowed for."

Upon Newton's return from Lincolnshire in the beginning of April 1685, he seems to have devoted himself to the preparation of his work. In the spring he had determined the attractions of masses, and thus completed the law of universal gravitation. In the summer he had finished the second book of the *Principia*, the first book being the treatise *De Motu*, which he had enlarged and completed. Excepting in the correspondence with Flamsteed we hear nothing more of the preparation of the *Principia* until the 21st of April 1686, when Halley read to the Royal Society his *Discourse concerning Gravity and its Properties*, in which he states "that his worthy countryman Mr Isaac Newton has an incomparable treatise of motion almost ready for the press," and that the law of the inverse square "is the principle on which Mr Newton has made out all the

phenomena of the celestial motions so easily and naturally, that its truth is past dispute." At the next meeting of the Society, on the 28th of April, "Dr Vincent presented to the Society a manuscript treatise entitled *Philosophiæ Naturalis Principia Mathematica*, and dedicated to the Society by Mr Isaac Newton." Although this manuscript contained only the first book, yet such was the confidence the Society placed in the author that an order was given "that a letter of thanks be written to Mr Newton; and that the printing of his book be referred to the consideration of the council; and that in the meantime the book be put into the hands of Mr Halley, to make a report thereof to the council." Although there could be no doubt as to the intention of this report, yet no step was taken towards the publication of the work. At the next meeting of the Society, on the 10th of May, some dissatisfaction seems to have been expressed at the delay, as it was ordered "that Mr Newton's work should be printed forthwith in quarto, and that a letter should be written to him to signify the Society's resolutions, and to desire his opinion as to the print, volume, cuts and so forth." Three days afterwards Halley communicated the resolution to Newton, and stated to him that the printing was to be at the charge of the Society. At the next meeting of the council, on the 2nd of June, it was again ordered "that Mr Newton's book be printed," but, instead of sanctioning the resolution of the general meeting to print it at their charge, they added "that Mr Halley undertake the business of looking after it, and printing it at his own charge, which he engaged to do."

In order to explain to Newton the cause of the delay, Halley in his letter of the 22nd of May alleges that it arose from "the president's attendance on the king, and the absence of the vice-presidents, whom the good weather had drawn out of town"; but there is reason to believe that this was not the true cause, and that the unwillingness of the council to undertake the publication arose from the state of the finances of the Society. Halley certainly deserves the gratitude of posterity for undertaking the publication of the work at a very considerable pecuniary risk to himself. In the same letter Halley found it necessary to inform Newton of Hooke's conduct when the manuscript of the *Principia* was presented to the Society. Sir John Hoskyns was in the chair when Dr Vincent presented the manuscript, and passed a high encomium on the novelty and dignity of the subject. Hooke was offended because Sir John did not mention what he had told him of his own discovery. Halley only communicated to Newton the fact "that Hooke had some pretensions to the invention of the rule for the decrease of gravity being reciprocally as the squares of the distances from the centre," acknowledging at the same time that, though Newton had the notion from him, "yet the demonstration of the curves generated thereby belonged wholly to Newton." "How much of this," Halley adds, "is so, you know best, so likewise what you have to do in this matter; only Mr Hooke seems to expect you should make some mention of him in the preface, which 'tis possible you may see reason to prefix. I must beg your pardon that 'tis I that send you this ungrateful account; but I thought it my duty to let you know it, so that you might act accordingly, being in myself fully satisfied that nothing but the greatest candour imaginable is to be expected from a person who has of all men the least need to borrow reputation."

In thus appealing to Newton's candour, Halley obviously wished that some acknowledgment of Hooke should be made. He knew indeed that before Newton had announced the inverse law Hooke and Wren and himself had spoken of it and discussed it, and therefore justice demanded that, though none of them had given a demonstration of the law, Hooke especially should receive credit for having maintained it as a truth of which he was seeking the demonstration. On the 20th of June 1686 Newton wrote to Halley the following letter:—

"Sir,—In order to let you know the case between Mr Hooke and me, I give you an account of what passed between us in our letters, so far as I could remember; for 'tis long since they were writ, and I do not know that I have seen them since. I am almost confident by circumstances, that Sir Chr. Wren knew the duplicate proportion

when I gave him a visit; and then Mr Hooke (by his book *Cometa* written afterwards) will prove the last of us three that knew it. I intended in this letter to let you understand the case fully; but it being a frivolous business, I shall content myself to give you the heads of it in short, viz. that I never extended the duplicate proportion lower than to the superficies of the earth, and before a certain demonstration I found the last year, have suspected it did not reach accurately enough down to the snow; and therefore in the doctrine of projectiles never used, nor considered the motions of the heavens; and consequently Mr Hooke could not from my letters, which were about projectiles and the regions descending hence to the centre, conclude me ignorant of the theory of the heavens. That what he told me of the duplicate proportion was erroneous, namely, that it reached down from hence to the centre of the earth.

"That it is not candid to require me now to confess myself, in print, then ignorant of the duplicate proportion in the heavens; for no other reason, but because he had told it me in the case of projectiles, and so upon mistaken grounds accused me of that ignorance. That in my answer to his first letter I refused his correspondence, told him I had laid philosophy aside, sent him only the experiment of projectiles (rather shortly hinted than carefully described), in compliment to sweeten my answer, expected to hear no further from him; could scarce persuade myself to answer his second letter; did not answer his third, was upon other things; thought no further of philosophical matters than his letters put me upon it, and therefore may be allowed not to have had my thoughts of that kind about me so well at that time. That by the same reason he concludes me then ignorant of the rest of the duplicate proportion, he may as well conclude me ignorant of the rest of the universe, I had read of in his books. That in one of my papers writ (I cannot say in what year, but I am sure some time before I had any correspondence with Mr Oldenburg, and that's above fifteen years ago), the proportion of the forces of the planets from the sun, reciprocally duplicate of their distances from him, is expressed, and the proportion of our gravity to the moon's *conatus recedendi a centro terræ* is calculated, though not accurately enough. That when Hugenius put out his *Horol. Oscill.*, a copy being presented to me, in my letter of thanks to him I gave those rules in the end thereof a particular commendation for their usefulness in Philosophy, an added one of my foresaid paper an instance of their usefulness in comparing the forces of the motion from the earth, and earth from the sun; in determining a problem about the moon's phase, and putting a limit to the sun's parallax, which shews that I had then my eye upon comparing the forces of the planets arising from their circular motion, and understood it; so that a while after, when Mr Hooke propounded the problem solemnly, in the end of his attempt to prove the motion of the earth, if I had not known the duplicate proportion before, I could not but have found it now. Between ten and eleven years ago there was an hypothesis of mine registered in your books, wherein I hinted a cause of our gravity towards the earth, but I therein knew no dependence of the celestial motions thereon; in which the proportion of the decrease of gravity from the superficies of the planet (though for brevity's sake not there expressed) can be no other than reciprocally duplicate of the distance from the centre. And I hope I shall not be urged to declare, in print, that I understood not the obvious mathematical condition of my own hypothesis. But, grant I received it afterwards from Mr Hooke, yet have I as great a right to it as to the ellipsis. For as Kepler knew the orb to be not circular but oval, and guessed it to be elliptical, so Mr Hooke, without knowing what he found out, since he had not the least knowledge more, but that the proportion was duplicate *quam proximè* at great distances from the centre, and only guessed it to be so accurately, and guessed amiss in extending that proportion down to the very centre, whereas Kepler guessed right at the ellipsis. And so Mr Hooke found less of the proportion than Kepler of the ellipsis.

"There is so strong an objection against the accurateness of this proportion, that without my demonstrations, to which Mr Hooke is yet a stranger, it cannot be believed by a judicious philosopher to be any where accurate. And so, in stating this business, I do pretend to have done as much for the proportion as for the ellipsis, and to have as much right to the one from Mr Hooke and all men, as Mr Hooke has to the proportion than Kepler of the ellipsis.

"The proof you sent me I like very well. I designed the whole to consist of three books; the second was finished last summer being short, and only wants transcribing, and drawing the cuts fairly. Some new propositions I have since thought on, which I can as well let alone. The third wants the theory of comets. In autumn last I spent two months in calculations to no purpose for want of a good method, which made me afterwards return to the first book, and enlarge it with divers propositions, some relating to comets, others to other things, found out last winter. The third I now-design to suppress. Philosophy is such an impertinently litigious lady, that a man has as good be engaged in lawsuits, as have to do with her. I found it done so formerly, and now I am no sooner come near her again, but she gives me warning. The two first books, without the third, will not so well bear the title of *Philosophiæ Naturalis Principia Mathematica*; and therefore I had altered it to this, *De Motu Corporum libri duo*.

"But, upon second thoughts, I retain the former title. 'Twill help the sale of the book, which I ought not to diminish now 'tis yours. The articles are, with the largest, to be called by that name; if you please you may change the word to sections, though it be not material. In the first page, I have struck out the words 'all *posthac docebitur*,' as referring to the third book; which is all at present, from your affectionate friend, and humble servant,"

"Is. Newton."

On the 29th of June 1686 Halley wrote to Newton:—"I am heartily sorry that in this matter, wherein all mankind ought to acknowledge their obligations to you, you should meet with anything that should give you inquiet"; and then, after an account of Hooke's claim to the discovery as made at a meeting of the Royal Society, he concludes:—

"But I found that they were all of opinion that nothing thereof appearing in print, nor on the books of the Society, you ought to be considered as the inventor. And if in truth he knew it before you, he ought not to blame any but himself for having taken no more care to secure a discovery, which he puts so much value on. What application he has made in private, I know not; but I am sure that the Society have a very great satisfaction, in the honour you do them, by the dedication of so worthy a treatise.' Sir, I must now again beg you, not to let your resentments run so high, as to deprive us of your third book, wherein the application of your mathematical doctrine to the theory of comets and several curious experiments, which, as I guess by what you write, ought to compose it, will undoubtedly render it acceptable to those, who will call themselves Philosophers without Mathematics, which are much the greater number. Now you approve of the character and paper, I will push on the edition vigorously. I have sometimes had thoughts of having the cuts neatly done in wood, so as to stand in the page with the demonstrations. It will be more convenient, and not much more charge. If it please you to have it so, I will try how well it can be done; otherwise I will have them in somewhat a larger size than those you have sent up.—I am, Sir, your most affectionate humble servant, E. HALLEY."

On the 30th of June 1686 the president was desired by the council to license Newton's book, entitled *Philosophiæ Naturalis Principia Mathematica*.

On the 14th of July 1686 Newton wrote to Halley approving of his proposal to introduce woodcuts among the letterpress, stating clearly the different things which he had from Hooke, and adding, "And now having sincerely told you the case between Mr Hooke and me, I hope I shall be free for the future from the prejudice of his letters. I have considered how best to compose the present dispute, and I think it may be done by the inclosed scholium to the fourth proposition." This scholium was—"The inverse law of gravity holds in all the celestial motions, as was discovered also independently by my countrymen Wren, Hooke and Halley." After this letter of Newton's the printing of the *Principia* was begun. The second book, though ready for the press in the autumn of 1686, was not sent to the printers until March 1687. The third book was presented to the Society on the 6th of April 1687, and the whole work published about midsummer in that year. It was dedicated to the Royal Society, and to it was prefixed a set of Latin hexameters addressed by Halley to the author. The work, as might have been expected, caused a great deal of excitement throughout Europe, and the whole of the impression was very soon sold. In 1691 a copy of the *Principia* was hardly to be procured.

While Newton was writing the second and third books of the *Principia*, a very important event occurred at Cambridge which had the effect of bringing him before the public in a new light. James II. had already, in 1686, in open violation of the law, conferred the deanery of Christ Church at Oxford on John Massey, a person whose sole qualification was that he was a member of the Church of Rome; and the king had boasted to the pope's legate that "what he had done at Oxford would very soon be done at Cambridge." In accordance with this boast, in February 1687 he issued a mandate directing that Father Alban Francis, a Benedictine monk, should be admitted a master of arts of the university of Cambridge, without taking the oaths of allegiance and supremacy. Upon receiving the mandamus Dr Pechell, the master of Magdalene College, who was vice-chancellor, sent a messenger to the duke of Albemarle, the chancellor, to request him to get the mandamus recalled; and the registry and the bedells waited upon Francis to offer him

instant admission to the degree if only he would take the necessary oaths. Both the king and the monk were inexorable. The court and the university were thus placed in open collision. A menacing letter was despatched by Sunderland to shake the firmness of the university; but, though humble and respectful explanations were returned, the university showed no sign of compliance, nor even of a desire to suggest a compromise. In consequence the vice-chancellor and deputies from the senate were summoned to appear before the High Commission Court at Westminster. Newton was one of the eight deputies appointed by the senate for this purpose. The deputies, before starting for London, held a meeting to prepare their case for the court. A compromise which was put forward by one of them was stoutly and successfully resisted by Newton, and on the 21st of April the deputation, with their case carefully prepared, appeared before the court. Lord Jeffreys presided at the board. The deputation appeared as a matter of course before the commissioners, and were dismissed. On the 27th of April they gave in their plea. On the 7th of May it was discussed, and feebly defended by the vice-chancellor. The deputies maintained that in the late reign several royal mandates had been withdrawn, and that no degree had ever been conferred without the oaths having been previously taken. Jeffreys spoke with his accustomed insolence to the vice-chancellor, silenced the other deputies when they offered to speak, and ordered them out of court. When recalled the deputies were reprimanded, and Pechell was deprived of his office as vice-chancellor, and of his emoluments as master of Magdalene. Newton returned to Trinity College to complete the *Principia*. While thus occupied he had an extensive correspondence with Halley, a very great part of which is extant. The following letter from Halley, dated London, July 5th, 1687, announcing the completion of the *Principia*, is of peculiar interest:—

"I have at length brought your book to an end, and hope it will please you. The last errata came just in time to be inserted. I will present from you the book you desire to the Royal Society, Mr Boyle, Mr Paget, Mr Flamstead, and if there be any else in town that you design to gratify that way; and I have sent you to bestow on your friends in the University 20 copies, which I entreat you to accept. In the same parcel you will receive 40 more, which having no acquaintance in Cambridge, I must entreat you to put into the hands of one or more of your best booksellers to dispose of them. I intend the price of them, bound in calves' leather, and lettered, to be 9 shillings here. Those I send you I value in quires at 6 shillings, to take my money as they are sold, or at 5<sup>th</sup> for ready, or else at some short time; for I am satisfied there is no dealing in books without interesting the booksellers; and I am contented to let them go halves with me, rather than have your excellent work smothered by their combinations. I hope you will not repent you of the pains you have taken in so laudable a piece, so much to your own and the nation's credit, but rather, after you shall have a little diverted yourself with other studies, that you will resume those contemplations wherein you had so great success, and attempt the perfection of the lunar theory, which will be of prodigious use in navigation, as well as of profound and public speculation. . . . You will receive a box from me on Thursday next by the wagon, that starts from town to-morrow."

In 1692 and 1693 Newton seems to have had a serious illness, the nature of which has given rise to very considerable dispute. In a letter dated the 13th of September 1693, addressed to Samuel Pepys, he writes:—

"Some time after Mr Millington had delivered your message, he pressed me to see you the next time I went to London. I was averse, but upon his pressing consented, before I considered what I did, for I am extremely troubled with the embolment I am in, and have neither ate nor slept well this twelvemonth, nor have my former consistency of mind. I never designed to get any thing by your interest, nor by King James's favour, but am now sensible that I must withdraw from your acquaintance, and see neither you nor the rest of my friends any more, if I may but have them quietly. I beg your pardon for saying I would see you again, and rest your most humble and obedient servant."

And in a letter written to John Locke in reply to one of his about the second edition of his book, and dated the 15th of October 1693, Newton wrote:—

"The last winter, by sleeping too often by my fire, I got an ill habit of sleeping; and a distemper, which this summer has been epidemical, put me farther out of order, so that when I wrote to you, I had not slept an hour a night for a fortnight together, and for five days together not a wink. I remember I wrote to you, but

what I said of your book I remember not. If you please to send me a transcript of that passage, I will give you an account of it if I can."

The loss of sleep to a person of Newton's temperament, whose mind was never at rest, and at times so wholly engrossed in his scientific pursuits that he even neglected to take food, must necessarily have led to a very great deal of nervous excitability. It is not astonishing that rumours got abroad that there was a danger of his mind giving way, or, according to a report which was believed at the time, that it had actually done so. Pepys must have heard such rumours, as in a letter to his friend Millington, the tutor of Magdalene College at Cambridge, dated the 26th of September 1693, he wrote:—

"I must acknowledge myself not at the ease I would be glad to be at in reference to excellent Mr Newton; concerning whom (methinks) your answer labours under the same kind of restraint which (to tell you the truth) my asking did. For I was loth at first dash to tell you that I had lately received a letter from him so surprising to me for the inconsistency of every part of it, as to be put into great disorder by it, from the concernment I have for him, lest it should arise from that which of all mankind I should least dread from him and most lament for—I mean a discomposure in head, or mind, or both. Let me, therefore, beg you, Sir, having now told you the true ground of the trouble I lately gave you, to let me know the very truth of the matter, as far at least as comes within your knowledge."

On the 30th of September 1693 Millington wrote to Pepys that he had been to look for Newton some time before, but that "he was out of town, and since," he says,

"I have not seen him, till upon the 28th I met him at Huntingdon, where, upon his own accord, and before I had time to ask him any question, he told me that he had writ to you a very odd letter, at which he was much concerned; added, that it was in a distemper that much seized his head, and that kept him awake for above five nights together, which upon occasion he desired I would represent to you, and beg your pardon, he being very much ashamed he should be so rude to a person for whom he hath so great an honour. He is now very well, and though I fear he is under some small degree of melancholy, yet I think there is no reason to suspect it hath at all touched his understanding, and I hope never will; and so I am sure all ought to wish that love learning or the honour of our nation, which it is a sign how much it is looked after, when such a person as Mr Newton lies so neglected by those in power."

The illness of Newton was very much exaggerated by foreign contemporary writers. In a manuscript journal of Huygens is to be found an entry:—

"29 Maj. 1694.—Narravit mihi D. Colm Scotus virum celeberrimum ac summum geometram Is. Newtonum in phrenesin incidisse abhinc anno et sex mensibus. An ex nimia studii assiduitate, an dolore infantium, quod incendio laboratorum chymicum et scripta quedam amiserat? Cum ad Archiepiscopum Cantabrigiensem venisset, ea locutum, quae alienationem mentis indicarent. Deinde ab amicis curam ejus susceptam, domoque clauso remedia volenti nolenti adhibita, quibus jam sanitatem recuperavit ut jan ruosum librum sum Principiorum Philosophiae Mathematicorum intelligere incipiat."

Huygens, in a letter dated the 8th of June 1694, wrote to Leibnitz, "I do not know if you are acquainted with the accident which has happened to the good Mr Newton, namely, that he has had an attack of phrenitis, which lasted eighteen months, and of which they say his friends have cured him by means of remedies, and keeping him shut up." To which Leibnitz, in a letter dated the 22nd of June, replied, "I am very glad that I received information of the cure of Mr Newton at the same time that I first heard of his illness, which doubtless must have been very alarming."

The active part which Newton had taken in defending the legal privileges of the university against the encroachments of the crown had probably at least equal weight with his scientific reputation when his friends chose him as a candidate for a seat in parliament as one of the representatives of the university. The other candidates were Sir Robert Sawyer and Mr Finch. Sir Robert stood at the head of the poll with 125 votes, Newton next with 122 and Mr Finch was last with 117 votes. Newton retained his seat only about a year, from January 1689 till the dissolution of the Convention Parliament in February 1690. During this time Newton does not appear to have taken part in any of the debates in the House; but he was not neglectful of his duties as a member. On the 30th of April 1689 he moved

for leave to bring in a bill to settle the charters and privileges of the university of Cambridge, just as Sir Thomas Clarges did for Oxford at the same time, and he wrote a series of letters to Dr Lovel, the vice-chancellor of the university, on points which affected the interests of the university and its members.

Some of the members of the university who had lately sworn allegiance to James had some difficulty in swearing allegiance to his successor. On the 12th of February 1689, the day of the coronation of William and Mary, Newton intimated to the vice-chancellor that he would soon receive an order to proclaim them at Cambridge. He enclosed a form of the proclamation, and expressed a hearty "wish that the university would so compose themselves as to perform the solemnity with a reasonable decorum."

During his residence in London Newton had made the acquaintance of John Locke. Locke had taken a very great interest in the new theories of the *Principia*. He was one of a number of Newton's friends who began to be uneasy and dissatisfied at seeing the most eminent scientific man of his age left to depend upon the meagre emoluments of a college fellowship and a professorship.

At one time Newton's friends had nearly succeeded in getting him appointed provost of King's College, Cambridge, but the college offered a successful resistance on the ground that the appointment would be illegal, as the statutes required that the provost should be in priest's orders. Charles Montague, who was afterwards earl of Halifax, was a fellow of Trinity College, and was a very intimate friend of Newton; and it was on his influence that Newton relied in the main for promotion to some post of honour and emolument. His hopes, however, were blighted by long delay. In one of his letters to Locke at the beginning of 1692, when Montague, Lord Monmouth and Locke were exerting themselves to obtain some appointment for him, Newton wrote that he was "fully convinced that Mr Montague, upon an old grudge which he thought had been worn out, was false to him." Newton was now in his fifty-fifth year, and whilst those of his own standing at the university had been appointed to high posts in church or state, he still remained without any mark of national gratitude. But this blot upon the English name was at last removed by Montague in 1694, when he was appointed chancellor of the exchequer. He had previously consulted Newton upon the subject of the recoinage, and on the opportunity occurring he appointed Newton to the post of warden of the mint. In a letter to Newton announcing the news, Montague writes:—

"I am very glad that at last I can give you a good proof of my friendship, and the esteem the king has of your merits. Mr Overton, the warden of the mint, is made one of the Commissioners of Customs, and the king has promised me to make Mr Newton warden of the mint. The office is the most proper for you. 'Tis the chief office in the mint: 'tis worth five or six hundred pounds per annum, and has not too much business to require more attendance than you can spare."

This letter must have convinced Newton of the sincerity of Montague's good intentions towards him; we find them living as friends on the most intimate terms until Halifax's death in 1715.

Newton's chemical and mathematical knowledge proved of great use in carrying out the recoinage. This was completed in about two years. In 1697 Newton was appointed to the mastership of the mint, a post worth between £1200 and £1500 per annum. While he held this office, Newton drew up a very extensive table of assays of foreign coins, and composed an official report on the coinage.

Up to the time of the publication of the *Principia* in 1687 the method of fluxions which had been invented by Newton, and had been of great assistance to him in his mathematical investigations, was still, except to Newton and his friends, a secret. One of the most important rules of the method forms the second lemma of the second book of the *Principia*. Though this new and powerful method was of great help to Newton in his work, he did not exhibit it in the results. He was aware that the well-known geometrical methods of the ancients would clothe his new

creations in a garb which would appear less strange and uncouth to those not familiar with the new method. The *Principia* gives no information on the subject of the notation adopted in the new calculus, and it was not until 1693 that it was communicated to the scientific world in the second volume of Dr Wallis's works.

Newton's admirers in Holland had informed Dr Wallis that Newton's method of fluxions passed there under the name of Leibnitz's *Calculus Differentialis*. It was therefore thought necessary that an early opportunity should be taken of asserting Newton's claim to be the inventor of the method of fluxions, and this was the reason for this method first appearing in Wallis's works. A further account of the method was given in the first edition of Newton's *Optics*, which appeared in 1704. To this work were added two treatises, entitled *Tractatus duo de speciebus et magnitudine figurarum curvilinearum*, the one bearing the title *Tractatus de Quadratura Curvarum*, and the other *Enumeratio linearum tertii ordinis*. The first contains an explanation of the doctrine of fluxions, and of its application to the quadrature of curves; the second, a classification of seventy-two curves of the third order, with an account of their properties. The reason for publishing these two tracts in his *Optics*, from the subsequent editions of which they were omitted, is thus stated in the advertisement:—

"In a letter written to M Leibnitz in the year 1679, and published by Dr Wallis, I mentioned a method by which I had found some general theorems about squaring curvilinear figures on comparing them with the conic sections, or other the simplest figures with which they might be compared. And some years ago I lent out a manuscript containing such theorems; and having since met with some things copied out of it, I have on this occasion made it public, prefixing to it an introduction, and joining a Scholium concerning that method. And I have joined with it another small tract concerning the curvilinear figures of the second kind, which was also written many years ago, and made known to some friends, who have solicited the making it public."

In 1707 William Whiston published the algebraical lectures which Newton had delivered at Cambridge, under the title of *Aritmetica Universalis, sive de Compositione et Resolutione Aritmetica Liber*. We are not accurately informed how Whiston obtained possession of this work; but it is stated by one of the editors of the English edition "that Mr Whiston, thinking it a pity that so noble and useful a work should be doomed to a college confinement, obtained leave to make it public." It was soon afterwards translated into English by Raphson; and a second edition of it, with improvements by the author, was published at London in 1712, by Dr Machin, secretary to the Royal Society. With the view of stimulating mathematicians to write annotations on this admirable work, the celebrated Gravesande published a tract, entitled *Specimen Commentarii in Aritmeticon Universalem*; and Maclaurin's *Algebra* seems to have been drawn up in consequence of this appeal.

Newton's solution of the celebrated problems proposed by John Bernoulli and Leibnitz deserves mention among his mathematical works. In June 1696 Bernoulli addressed a letter to the mathematicians of Europe challenging them to solve two problems—(1) to determine the brachistochrone between two given points not in the same vertical line, (2) to determine a curve such that, if a straight line drawn through a fixed point A meet it in two points P<sub>1</sub>, P<sub>2</sub>, then AP<sub>1</sub><sup>m</sup> + AP<sub>2</sub><sup>m</sup> will be constant. This challenge was first made in the *Acta Lipsiensia* for June 1696. Six months were allowed by Bernoulli for the solution of the problem, and in the event of none being sent to him he promised to publish his own. The six months elapsed without any solution being produced; but he received a letter from Leibnitz, stating that he had "cut the knot of the most beautiful of these problems," and requesting that the period for their solution should be extended to Christmas next, that the French and Italian mathematicians might have no reason to complain of the shortness of the period. Bernoulli adopted the suggestion, and publicly announced the prorogation for the information of those who might not see the *Acta Lipsiensia*.

On the 29th of January 1696/7 Newton received from France two copies of the printed paper containing the problems,

and on the following day he transmitted a solution of them to Montague, then president of the Royal Society. He announced that the curve required in the first problem must be a cycloid, and he gave a method of determining it. He solved also the second problem, and he showed that by the same method other curves might be found which shall cut off three or more segments having the like properties. Solutions were also obtained from Leibnitz and the Marquis de L'Hôpital; and, although that of Newton was anonymous, yet Bernoulli recognized the author in his disguise; "tanquam," says he, "ex ungue leonem."

In 1699 Newton's position as a mathematician and natural philosopher was recognized by the French Academy of Sciences. In that year the Academy was remodelled, and eight foreign associates were created. Leibnitz, Domenico Guglielmini (1655–1710), Hartsoecker, and E. W. Tschirnhausen were appointed on the 4th of February, James Bernoulli and John Bernoulli on the 14th of February, and Newton and Olaus Roemer on the 21st of February.

While Newton held the office of warden of the mint, he retained his chair of mathematics at Cambridge, and discharged the duties of the post, but shortly after he was promoted to be master of the mint he appointed Whiston his deputy with "the full profits of the place." Whiston began his astronomical lectures as Newton's deputy in January 1701. On the 10th of December 1701 Newton resigned his professorship, thereby at the same time resigning his fellowship at Trinity, which he had held with the Lucasian professorship since 1675 by virtue of the royal mandate. Whiston's claims to succeed Newton in the Lucasian chair were successfully supported by Newton himself.

On the 26th of November 1701 Newton was again elected one of the representatives of the university in parliament, but he retained his seat only until the dissolution in the following July. Newton does not seem to have been a candidate at this election, but at the next dissolution in 1705 he was again a candidate for the representation of the university. He was warmly supported by the residents, but being a Whig in politics he was opposed by the non-residents, and beaten by a large majority.

In the autumn of 1703 Lord Somers retired from the presidency of the Royal Society, and Newton on the 30th of November 1703 was elected to succeed him. Newton was annually re-elected to this honourable post during the remainder of his life. He held the office in all twenty-five years, a period in which he has been exceeded by but one other president of the Royal Society, Sir Joseph Banks. As president Newton was brought into close connexion with Prince George of Denmark, the queen's husband, who had been elected a fellow of the Royal Society. The prince had offered, on Newton's recommendation, to be at the expense of printing Flamsteed's observations, and especially his catalogue of the stars. It was natural that the queen should form a high opinion of one whose merits had made such a deep impression on her husband. In April 1705, when the queen, the prince and the court were staying at the royal residence at Newmarket, they paid a visit to Cambridge, where they were the guests of Dr Bentley, the master of Trinity. Her Majesty went in state to the Regent House, where a congregation of the senate was held, and a number of honorary degrees conferred. Afterwards the queen held a court at Trinity Lodge, where (16th of April 1705) she conferred the order of knighthood upon Sir Isaac Newton.

As soon as the first edition of the *Principia* was published Newton began to prepare for a second edition. He was anxious to improve the work by additions to the theory of the motion of the moon and the planets. Dr Edleston, in his preface to Newton's correspondence with Cotes, justly remarks:—

"If Flamsteed the Astronomer-Royal had cordially co-operated with him in the humble capacity of an observer in the way that Newton pointed out and requested of him . . . the lunar theory would, if its creator did not overrate his own powers, have been completely investigated, so far as he could do it, in the first few months of 1695, and a second edition of the *Principia* would probably have followed the execution of the task at no long interval."

Newton, however, could not get the information he wanted from Flamsteed, and after the spring of 1696 his time was much

occupied by his duties at the mint. Rumours, however, of his work, and of a new edition, were heard from time to time. In February 1700 Leibnitz writes of Newton, "J'ai appris aussi (je ne sçai où) qu'il donnera encore quelque chose sur le mouvement de la lune: et on m'a dit aussi qu'il y aura une nouvelle édition de ses principes de la nature."

Dr Bentley, the master of Trinity College, had for a long time urged Newton to give his consent to the republication of the *Principia*. In the middle of 1708 Newton's consent was obtained, but it was not till the spring of 1709 that he was prevailed upon to entrust the superintendence of it to a young mathematician of great promise, Roger Cotes, fellow of Trinity College, who had been recently appointed the first Plumian professor of astronomy and experimental philosophy. On the 21st of May 1709, after having been that day with Newton, Bentley announced this arrangement to Cotes:—"Sir Isaac Newton," he said, "will be glad to see you in June, and then put into your hands one part of his book corrected for the press." About the middle of July Cotes went to London, in the expectation doubtless to bring down with him to Cambridge the corrected portion of the *Principia*. Although Cotes was impatient to begin his work, it was nearly the end of September before the corrected copy was put into his hands.

During the printing of this edition a correspondence went on continuously between Newton and Cotes. On the 31st of March 1713, when the edition was nearly ready for publication, Newton wrote to Cotes:—

"I hear that Mr Bernoulli has sent a Paper of 40 pages to be published in the *Acta Leipsica* relating to what I have written upon the curve Lines described by Projectiles in resisting Mediums. And therein he partly makes Observations upon what I have written & partly improves it. To prevent being blamed by him or others for any disingenuity in not acknowledging my oversights or slips in the first edition, I believe it will not be amiss to print next after the old *Præfatio ad Lectorem*, the following account of this new Edition. "In hac secunda Principiorum Editione, multa sparsim emendanda & nonnulla adjiciuntur. In Libri primi Sect. ii. Inventio virium quibus corpora in Orbibus datis revolvi possint, facilius redditur et amplior. In Libri secundi Sect. vii. Theoria resistentiæ fluidorum accuratius investigatur & novis experimentis confirmatur. In Libro tertio Theoria Lunæ & Præterea Acquinoctiorum et Principis suis plenius deducuntur, et Theoria Comætarum pluribus et accuratius computatis Orbium exemplis confirmatur. I. N."

"If you write any further Preface, I must not see it, for I find that I shall be examined about it. The cuts for y<sup>e</sup> Comet of 1680 & 1681 are printed off and will be sent to Dr Bentley this week by the Carrier."

Newton's desire to have no hand in writing the preface seems to have proceeded from a knowledge that Cotes was proposing to allude to the dispute about the invention of fluxions. At last, about midsummer 1713, was published the long and impatiently expected second edition of the *Principia*, and, on the 27th of July, Newton waited on the queen to present her with a copy of the new edition.

In 1714 the question of finding the longitude at sea, which had been looked upon as an important one for several years, was brought into prominence by a petition presented to the House of Commons by a number of captains of Her Majesty's ships and merchant ships and of London merchants. The petition was referred to a committee of the House, who called witnesses. Newton appeared before them and gave evidence. He stated that for determining the longitude at sea there had been several projects, true in theory but difficult to execute. He mentioned four: (1) by a watch to keep time exactly, (2) by the eclipses of Jupiter's satellites, (3) by the place of the moon, (4) by a new method proposed by Mr Ditton. Newton criticized all the methods, pointing out their weak points, and it is due mainly to his evidence that the committee brought in the report which was accepted by the House, and shortly afterwards was converted into a Bill, passed both Houses, and received the royal assent. The report ran "that it is the opinion of this committee that a reward be settled by parliament upon such person or persons as shall discover a more certain and practicable method of ascertaining the longitude than any yet in practice; and the said reward be proportioned to the degree of exactness to which the said method shall reach."

Sir Isaac Newton was a very popular visitor at the court of George I. The princess of Wales, afterwards Queen Caroline, wife of George II., took every opportunity of conversing with him. Having one day been told by Sir Isaac that he had composed a new system of chronology while he was still resident at Cambridge, she requested him to give her a copy. He accordingly drew up an abstract of the system from his papers, and sent it to the princess for her own private use; but he afterwards allowed a copy to be made for the Abbé Conti on the express understanding that it should not be communicated to any other person. The abbé, however, lent his copy to M Fréret, an antiquary at Paris, who translated it, and endeavoured to refute it. The translation was printed under the title *Abrégé de chronologie de M le Chevalier Newton, fait par lui-même et traduit sur le manuscrit anglais*. Upon receiving a copy of this work, Sir Isaac Newton printed, in the *Philosophical Transactions* for 1725, a paper entitled "Remarks on the observations made on a Chronological Index of Sir Isaac Newton, translated into French by the observer, and published at Paris." In these remarks Sir Isaac charged the abbé with a breach of promise, and gave a triumphant answer to the objections which Fréret had urged against his system. Father Soucier entered the field in defence of Fréret; and in consequence of this controversy Sir Isaac was induced to prepare his larger work, which was published in 1728, after his death, and entitled *The Chronology of Ancient Kingdoms amended, to which is prefixed a short Chronicle from the First Memory of Kings in Europe to the Conquest of Persia by Alexander the Great*.

From an early period of his life Newton had paid great attention to theological studies, and it is well known that he had begun to study the subject of the prophecies before the year 1600. M Biot, with a view of showing that his theological writings were the productions of his dotage, has fixed their date between 1712 and 1710. That Newton's mind was even then quite clear and powerful is sufficiently proved by his ability to attack the most difficult mathematical problems with success. For it was in 1716 that Leibnitz, in a letter to the Abbé Conti, proposed a problem for solution "for the purpose of feeling the pulse of the English analysts." The problem was to find the orthogonal trajectories of a series of curves represented by a single equation. Newton received this problem about 5 o'clock in the afternoon as he was returning from the mint, but, though he was fatigued with business, he solved the problem the same evening.

One of the most remarkable of Sir Isaac's theological productions is his *Historical Account of Two Notable Corruptions of the Scripture*, in a letter to a friend. This friend was Locke, who received the letter in November 1690. Sir Isaac seems to have been then anxious for its publication; but, as the effect of his argument was to deprive the Trinitarians of two passages in favour of the Trinity, he became alarmed at the probable consequences of such a step. He therefore requested Locke, who was then going to Holland, to get it translated into French, and published on the continent. Being prevented from going to Holland, Locke copied the manuscript, and sent it, without Newton's name, to Le Clerc, who received it before the 11th of April 1691. On the 20th of January 1692 Le Clerc announced to Locke his intention to publish the pamphlet in Latin; and, upon the intimation of this to Sir Isaac, he entreated him "to stop the translation and impression as soon as he could, for he designed to suppress them." This was accordingly done; but Le Clerc sent the manuscript to the library of the Remonstrants, and it was afterwards published at London in 1754, under the title of *Two Letters from Sir Isaac Newton to M le Clerc*. This edition is imperfect, and in many places erroneous. Dr Horsley therefore published a genuine one, which is in the form of a single letter to a friend, and was taken from a manuscript in Sir Isaac's own hand.

Sir Isaac Newton left behind him in manuscript a work entitled *Observations on the Prophecies of Daniel and the Apocalypse of St John*, which was published in London in 1733, in one volume 4to; another work, entitled *Lexicon Propheticum*,



with a dissertation on the sacred cubit of the Jews, which was printed in 1737; and four letters addressed to Bentley, containing some arguments in proof of a Deity, which were published by Cumberland, a nephew of Bentley, in 1756. Sir Isaac also left a *Church History* complete, a *History of the Creation, Paradoxical Questions regarding Athanasius*, and many divinity tracts.

Newton devoted much of his time to the study of chemistry; but the greater number of his experiments still remain in manuscript. His *Tabula Quantitatum et Graduum Caloris* contains a comparative scale of temperature from that of melting ice to that of a small kitchen fire. He wrote also another chemical paper *De Natura Acidorum*, which has been published by Dr Horsley. Sir Isaac spent much time in the study of the works of the alchemists. He had diligently studied the works of Jacob Boehme, and there were found amongst his manuscripts copious abstracts from them in his own handwriting. In the earlier part of his life he and his relation Dr Newton of Grantham had put up furnaces, and had wrought for several months in quest of the philosopher's tincture. Among the manuscripts in the possession of the earl of Portsmouth there are many sheets in Sir Isaac's hand of Flamsteed's *Explication of Hieroglyphical Figures*, and in another hand many sheets of William Wyrth's *Processus Misterii Magni Philosophicus*.

In the last few years of his life Newton was troubled with incontinence of urine, which was supposed to be due to stone; but with care he kept the disease under control. In January 1725 he was seized with a violent cough and inflammation of the lungs, which induced him to reside at Kensington; and in the following month he had a severe attack of gout, which produced a decided improvement in his general health. His duties at the mint were discharged by John Conduitt, and he therefore seldom went from home. On the 28th of February 1727, feeling well, he went to London to preside at a meeting of the Royal Society; but the fatigue which attended this duty brought on a violent return of his former complaint, and he returned to Kensington on the 4th of March, when Dr Mead and Dr Chesselton pronounced his disease to be stone. He endured the sufferings of this complaint with wonderful patience. He seemed a little better on the 15th of March, and on the 18th he read the newspapers and conversed with Dr Mead; but at 6 o'clock in the evening he became insensible, and continued in that state till Monday the 20th of March 1727, when he expired without pain between one and two o'clock in the morning. His body was removed to London, and on Tuesday the 28th of March it lay in state in the Jerusalem Chamber, and was thence conveyed to Westminster Abbey, where it was buried.

**AUTHORITIES.**—*Commercium Epistolatum D. Johannis Collins et aliorum de analysi promota: jussu Societatis Regiæ in lucem editum*, &c. (1712; 2nd ed., 1722); H. Pemberton, *A View of Sir Isaac Newton's Philosophy* (1728); Colin Maclaurin, *Sir Isaac Newton's Philosophical Discoveries* (1775); F. Baily, *An Account of the Rev. John Flamsteed, the First Astronomer-Royal*, &c. (1835); W. Whewell's *History of the Inductive Sciences* (1837); S. P. Rigaud, *Historical Essay on the First Publication of Sir Isaac Newton's Principia* (1838); Edleston, *Correspondence of Sir Isaac Newton and Professor Cotes*, &c. (1850); Sir D. Brewster, *Memoirs of the Life, Writings, and Discoveries of Sir Isaac Newton* (1855; new ed. 1893); Lord Brougham and Routh's *Analytical View of Sir Isaac Newton's Principia* (1855); S. P. Rigaud, *Correspondence of Scientific Men of the 17th Century*, &c., from the *Originals in the Collection of the Earl of Marchesterfield* (1884); J. Raphson, *History of Fluxions, showing in a compendious manner the First Rise of and Various Improvements made in that Incomparable Method* (1715); W. W. R. Ball, *Essay on Newton's Principia* (1893). A complete bibliography of Newton's writings has been given by G. J. Gray (Cambridge, 1880). The collected works of Newton were published in 1779-1785 by Dr Samuel Horsley, F.R.S., under the title *Isaaci Newtoni Opera quæ exstant Omnia*. (H. M. T.)

**NEWTON, JOHN** (1725-1807), English divine, was born in London on the 24th of July 1725 (O.S.). His father, who for a long time was master of a ship in the Mediterranean trade, became in 1748 governor of York Fort, Hudson Bay, where he died in 1751. The lad had little education and served on his father's ship from 1737 to 1742; shortly afterwards he was impressed on board a man-of-war, the "Harwich," where he

was made a midshipman. For an attempt to escape while his ship lay off Plymouth he was degraded, and treated with so much severity that he gladly exchanged into an African trader. He made many voyages as mate and then as master on slave-trading ships, devoting his leisure to the improvement of his education. The state of his health and perhaps a growing distaste for the slave trade led him to quit the sea in 1755, when he was appointed tide-surveyor at Liverpool. He began to study Greek and Hebrew, and in 1758 applied to the archbishop of York for ordination. This was refused him, but, having had the curacy of Olney offered to him in April 1764 he was ordained by the bishop of Lincoln. In October 1767 William Cowper settled in the parish. An intimate friendship sprang up between the two men, and they published together the *Olney Hymns* (1779). In 1779 Newton left Olney to become rector of St Mary Woolnoth, London, where he laboured with unceasing diligence and great popularity till his death on the 31st of December 1807.

Like Cowper, Newton held Calvinistic views, although his evangelical fervour allied him closely with the sentiments of Wesley and the Methodists. His fame rests on certain of the *Olney Hymns* (e.g. "Glorious things of Thee are spoken," "How sweet the name of Jesus sounds," "One there is above all others,") remarkable for vigour, simplicity and directness of devotional utterance.

His prose works include an *Authentic Narrative of some Interesting and Remarkable Particulars in the Life of John Newton* (1764), a volume of *Sermons* (1767), *Omicron* (a series of letters on religion, 1774), *Review of Ecclesiastical History* (1769) and *Cardiphonia* (1781). This last was a further selection of religious correspondence, which did much to help the Evangelical revival. Thomas Scott, William Wilberforce, Charles Simeon, William Jay and Hannah More all came under his direct influence. His *Letters to a Wife* (1793) and *Letters to Rev. W. Bull* (posthumous, 1847) illustrate the frankness with which he exposed his most intimate personal experiences. A *Life of Newton* by Richard Cecil was prefixed to a collected edition of his works (6 vols., 1808; 1 vol., 1827). See also T. Wright, *The Town of Cowper*.

**NEWTON, JOHN** (1823-1895), American general and engineer, was born in Norfolk, Virginia, on the 24th of August 1823, and graduated second in his class at the U.S. Military Academy in 1842. From 1842 to 1861 he was engaged in the construction of coast defences and the improvement of waterways; he was assistant professor of engineering in the Military Academy from 1843 to 1846, became a captain in 1856, and took part as chief engineer in the Utah expedition of 1857-1858. He served as an engineer in the Virginian campaign of 1861, and was promoted brigadier-general, U.S.V., in September. He especially distinguished himself in the Seven Days' battle and at Antietam, and after the battle of Fredericksburg was made major-general, U.S.V. In the Chancellorsville campaign Newton took part in the storming of Marye's Heights at Fredericksburg, on the 3rd of May 1863, and at the battle of Gettysburg he was for a time in command of the I. corps. He had already received the brevet of lieutenant-colonel for his services at Antietam, and he now became brevet colonel for his services at Gettysburg. Later he was transferred to Sherman's army, and as a division commander under General Oliver O. Howard took part in the Atlanta campaign. For gallant conduct at Peach Tree Creek he was made brevet brigadier-general, and at the close of the war was made brevet major-general, U.S.A. Returning to regular engineering duty after the war, he was stationed at New York from 1866 to 1884. His most important work there was the improvement of the Hudson river, and especially the removal of the obstructions to shipping in the dangerous entrance to the East river from Long Island Sound, known as Hell Gate. Under two of the largest obstructions—Hallett's Point and Flood Rock, with a surface of three acres and nine acres respectively—shafts were sunk from the shore, and tunnels were bored in every direction. In these tunnels thousands of pounds of explosives were placed, and the rocks were blown into fragments. In March 1884 he became Chief of Engineers, with the rank of brigadier-general, and held this position until his retirement from the army, at his own request, in August 1886. In 1887-1888

he was commissioner of public works in New York City, and from 1888 until his death, on the 1st of May 1895, he was president of the Panama railway.

**NEWTON**, a city and the county-seat of Harvey county, Kansas, U.S.A., about 27 m. N. of Wichita. Pop. (1905) 6601; (1910) 7862. It is served by the Atchison, Topeka & Santa Fé (of which it is a division point and which has shops here), and the Missouri Pacific railways. Newton is the centre of the settlements of the German-Russian Mennonites, a thrifty people, who immigrated in 1873 and subsequently; Bethel College (opened 1893) is a Mennonite secondary school, and there is a Mennonite hospital. Newton is a supply and distributing point for the surrounding agricultural and stock-raising region, and has various manufactures. The municipality has natural gas for heating, lighting and manufacturing. Newton was first settled in 1871, was chartered as a city in 1872, and in 1910 adopted a commission form of government.

**NEWTON**, a city of Middlesex county, Massachusetts, U.S.A., 10 m. W. of Boston, on the S. bank of the Charles river, which borders it for 16 m. Pop. (1880) 16,995; (1890) 24,379; (1900) 33,587, of whom 10,068 were foreign-born, 19,006 of foreign parentage and 505 were negroes; (1910, census) 39,806. Newton is served by the Boston & Albany railway. The city, with an area of 17.98 sq. m., contains 15 villages. In Newton, the most prominent of these villages, is a stone terrace monument to John Eliot, erected on the site of Waban's wigwam near Nonantum Hill, where Eliot founded the first Indian Church on the 28th of October 1646—the Nonantum Indians, under their chief Waban, removed to Natick in 1651. On Institution Hill, Newton Centre, is the first Baptist theological seminary in America, Newton Theological Institution, founded in 1825. Here also is the residence of Samuel Francis Smith (1808–1895), author of "America" and several missionary hymns, and pastor here in 1842–1854. In Newton Upper Falls, Echo Bridge (of the Boston Aqueduct) crosses the Charles near the falls in Hemlock Gorge Reservation of the Metropolitan Park system. Auburndale is the seat of Lasell Seminary for Young Women, founded in 1851 by Edward Lasell (1809–1852). Other of the villages are Newtonville, West Newton and Newton Highlands. The city of Newton is primarily a residential suburb of Boston; along the Charles is a part (191.12 acres) of the Charles River Reservation of the Metropolitan Park system, and the city has several attractive public parks, including Norumbega Park, on the banks of the river, with a large open-air theatre; boating, especially canoeing, on the river is very popular. The city has a public library, a high school and a technical high school. Among its manufactures are foundry and machine shop products, worsted goods and electrical apparatus; the factories utilize the water power of the falls. The value of the manufactured product in 1905 was \$4,140,996. The region was settled as a part of Cambridge in 1630 and was called South Side (i.e. of the Charles), Nonantum (the Indian name), Cambridge Village, Little Cambridge or New Cambridge; in 1688 it was incorporated as a separate town and in 1691 received its present name; it annexed an island in the Charles in 1803; parts of it were annexed to Roxbury (1838) and Waltham (1849); it became a city in 1873; and in 1875 it annexed a part of Boston, with which there have been several more recent boundary adjustments.

**NEWTON ABBOT**, a market town and seaport in the Ashburton parliamentary division of Devonshire, England, 20 m. S. by W. of Exeter by the Great Western railway. Pop. of urban district (1901) 12,517. Beautifully situated at the head of the Teign estuary, the town grew rapidly in the 19th century. The two parish churches, St Mary's in Wolborough, and All Saints' in Highweek, are Perpendicular in style. St Mary's contains a Norman font, an ancient brass lectern, buried during the Civil Wars, and some interesting heraldic ornaments which date from the 15th century. Of the 14th century chapel of St Leonard, only a tower survives. A large nunnery, called St Augustine's Priory, was erected near the town in 1861; while eastward is the Jacobean Forde House, belonging to the earl of Devon, and visited by Charles I. and William of Orange,

who first read his declaration to the people of England at Newton Abbot market-cross. The establishment of large engine works by the Great Western railway has aided the development of local industries, and there is a considerable shipping trade, fine china clay and pipeclay being worked near the towns and exported to the Potteries. Large fairs are held for the sale of agricultural produce and livestock. The portion of Newton Abbot in the parish of Highweek was formerly a separate town, known as Newton Bushel.

Probably both Newton Abbot and Newton Bushel were originally included under the name of Newton. Newton Abbot was given to the abbot of Tor by William Lord Brewer, founder of the monastery (1196). Newton Bushel was so called from Robert Bussell or Bushel, foster-child and kinsman of Theobald de Englishville, who was made lord of the manor by Henry III. in 1246.

**NEWTON-IN-MAKERFIELD**, or **NEWTON-LE-WILLOWS**, an urban district in the Newton parliamentary division of Lancashire, England, 15½ m. W. of Manchester by the London & North-Western railway. Pop. (1891) 12,861; (1901) 16,699. At a short distance from the town is a moated Elizabethan half-timbered house, and also an ancient barrow of great extent. The Liverpool farm reformatory school is in the neighbourhood. The industrial establishments include foundries, printing and stationery works, paper mills, glass works and sugar refineries. Coal abounds in the neighbourhood.

The township of Newton-in-Makerfield, gave its name in Saxon times and in the reign of William the Conqueror to one of the hundreds of Lancashire. The barony was held by the Banastres from the conquest to 1286 and passed successively to the Langtons, Fleetwoods and Leghs. It does not seem that the barons were ever summoned to parliament, and the title, like all parliamentary titles, has fallen into disuse since the abolition of feudal tenures. The courts-baron and courts-leet are held twice annually. The township returned two members to parliament from 1559 to 1831, but was disfranchised by the Reform Act of 1832. There was a market here at least as early as 1558 which is now discontinued. Near the town a party of Highlanders were taken prisoners in 1648 by Cromwell's troops, and hanged in an adjoining wood, still called Gallow's Cross.

**NEWTON**, a municipality of Cumberland county, New South Wales, Australia, 3½ m. S.W. of Sydney. It consists chiefly of the residences of the wealthier citizens of Sydney and is connected with the city by rail and tram. As a municipality it dates from 1862. Pop. (1901) 22,598.

**NEWTON** (Welsh *Drefnewydd*, with the same meaning, formerly *Llanfair Cedewain*), a market town and contributory parliamentary borough of Montgomeryshire, situated on both sides of the Severn, and on the Cambrian railway, 105 m. from London. Pop. of urban district of Newtown and Llanfihchiarg (1901) 6500. It is connected with Shrewsbury (*Amwythig*) by the Montgomeryshire canal. The old Anglican church, partly Decorated and partly Perpendicular, has been superseded by the modern St Mary's, which contains the font and rood-screen of the old building. In the old churchyard lies Robert Owen, born in 1771 at Newtown, where he died in 1858, known as "the patriarch of reason," author of *New Views of Society*, &c., and one of the fathers of communism. Newtown, rather than Welshpool, is the chief seat of Welsh flannel manufacture, together with that of tweeds and shawls. It joins with Welshpool, Llanfyllin, Montgomery (*Trefaldwyn*), Llanidloes and Machynlleth, in returning a member to parliament.

**NEWTOWARDS** (pron. *Newtonards*), a market town of Co. Down, Ireland, beautifully situated near the northern extremity of Strangford Lough, on a branch of the Belfast and Co. Down railway, 9½ m. E. of Belfast. Pop. (1901) 9110. The town is sheltered by the Scрабо Hills on the west and north, and possesses a fine square, in which the pedestal of an ancient cross was erected in 1636. Muslin embroidery is the principal industry. There are also mills for flax and hemp yarns, a weaving factory and a hosiery factory. The remains of the old church, originally erected in 1244, contain good Perpendicular work, and the

family vault of the Londonderrys; there are also the parish church and Presbyterian church, with lofty spires, and a Roman Catholic chapel. In the neighbourhood there are freestone quarries.

The town owes its origin to a Dominican monastery founded in 1244 by Walter de Burgh. It was forfeited by the O'Neills, and given to the Hamiltons and Montgomeries, from whom it passed to the marquess of Londonderry. It received a charter from James I., and until the Union in 1800 returned two members to parliament. The ruined abbey of Moville, 1½ m. N.E., is the most notable of the many ecclesiastical remains in the neighbourhood. It is attributed to St Finian (c. 550).

**NEW ULM**, a city and the county seat of Brown county, Minnesota, U.S.A., on the S. bank of the Minnesota river, 88 m. (by rail) S.W. of Minneapolis, in the south central part of the state. Pop. (1905, state census) 5720 (1287 of German birth); (1910) 5648. New Ulm is served by the Minneapolis & St. Louis, and the Chicago & North Western railways. In the south-western part of the city, on a wooded hill called Hermann Heights, there is a statue of Arminius erected by the Grand Lodge of Hermann's Sons of the United States. New Ulm is an important livestock market. The city is the seat of the Dr Martin Luther College (Lutheran, 1834), a secondary school, with a normal and a collegiate department. St Michael's Academy and St Alexander Hospital are under the charge of Roman Catholic sisters. New Ulm was settled about 1853, and was twice attacked and almost destroyed by the Indians during the Sioux uprising of 1862. There is a monument to those who lost their lives in the Sioux massacres.

**NEW WASHINGTON**, a town of the province of Capiz, island of Panay, Philippine Islands, on the N. coast about 17 m. W. of Capiz, the capital of the province. The town was formed in 1903 by uniting the towns of Batan, Jimeno, Balete and the village or barrio of Lagatic in the town of Calibo; the total population at that time was 24,480. There are about sixty-six barrios, but all of these except Lagatic, the seat of the municipal government, had in 1903 less than 1000 inhabitants. The language is Visayan. The cultivation of rice, sugar cane, hemp, and Indian corn and the raising of cattle and horses are the principal industries.

**NEW WESTMINSTER**, a city on the north bank of the Fraser river, British Columbia, 15 m. from the mouth. Pop. (1906 estimate) 7900. Founded in 1859 it was the capital of British Columbia when the British possessions on the Pacific coast formed two colonies—i.e. British Columbia (the mainland portion) and Vancouver Island. The city is accessible to ocean-going ships of 16 ft. draught. It is the chief centre of the farming country of the lower Fraser and has a small export lumber trade. In 1808 the greater portion of the business part of the city was destroyed by fire, and though much of it was rebuilt, the establishment of the city of Vancouver, only 12 m. distant, seriously affected its growth. It is connected with Vancouver by an electric railway. The Great Northern railway, connecting with Seattle and other points in the state of Washington, here crosses the Fraser river by a fine bridge.

**NEW YEAR'S DAY**, the first day of the year. In the Gregorian calendar this date occurs twelve days earlier than in the Julian; thus in Russia, Greece, &c., where the latter is still employed, New Year's Day is celebrated on the English 13th of January.

The ancient Egyptians, Phoenicians and Persians began their year at the autumnal equinox (Sept. 21) and the Greeks until the 5th century B.C. at the winter solstice (Dec. 21). In 432 B.C. the latter altered their New Year's Day to the 21st of June. The ancient Romans celebrated the beginning of the year on the 21st of December, but Caesar by the adoption of the Julian calendar postponed it to the 1st of January. The Jews have always reckoned their civil year from the first day of the month of Tishri (Sept. 6-Oct. 5), but their ecclesiastical year begins at the spring equinox (March 21). The 25th of March was the usual date among most Christian peoples in early medieval days. In Anglo-Saxon England, however, the 25th of December was New Year's Day. At the Norman Conquest owing, it is believed,

to the coincidence of his coronation being arranged for that date, William the Conqueror ordered that the year should start on the 1st of January. But later England began her year with the rest of Christendom on the 25th of March. The Gregorian calendar (1582), which restored the 1st of January to its position as New Year's Day, was accepted by all Catholic countries at once; by Germany, Denmark and Sweden about 1700, but not until 1751 by England.

The Romans, after the adoption of the Julian calendar, kept the 1st of January as a general holiday. Sacrifices were made to Janus; gifts and visits were exchanged, and masquerading and feasting were general. Congratulatory presents were made to the magistrates who entered upon office on this day. The emperors at the new year exacted from their subjects tribute of a pound of gold. This quasi-present was called *strenae*, a term (extended to all New Year's gifts in Rome) traditionally derived from a custom initiated by the legendary King Tattius, to whom branches of vervain gathered in the sacred Grove of Strenua, the goddess of strength, were presented as a good omen on the first day of the year 747 B.C. The imperial *strenae* later became so excessive that Claudius found it necessary to limit the amount by formal decree.

Participation in the ordinary New Year's Day observances as well as in the Saturnalia of December was from the first discouraged by the Church. Christians were expected to spend the day in quiet meditation, reading of scripture and acts of charity. When about the 5th century the 25th of December had become a fixed festival commemorative of the Nativity, the 1st of January assumed a specially sacred character as the octave of Christmas Day and as the anniversary of the Circumcision. As such it still figures in the calendars of the various branches of the Eastern and Western Church, though only as a feast of subordinate importance. The first mention of it in Christian literature as a feast occurs in Canon 17 of a council which met at Tours in 567.

The custom of giving and receiving *strenae* for luck at the New Year survives in France (where New Year's Day is known as *le jour d'étrennes*) and the Continent generally. In England its place has been taken by the Christmas-gift. In Scotland, where New Year's Day is more generally observed than Christmas, the custom is still universal. The Persians celebrated the beginning of the year by exchanging presents of eggs. The Druids distributed as New Year's gifts branches of the sacred mistletoe. In Anglo-Saxon and Norman England New Year's gifts were common. According to Matthew Paris, Henry III. followed the Roman precedent by extorting New Year's gifts from his subjects. These in later reigns became voluntary but none the less obligatory on those who wished to stand well with the throne. The custom reached its climax in Tudor times. Wolsey one New Year gave Henry VIII. a gold cup valued at £117, 17s. 6d. in the coinage of that time. An MS. account is preserved of money gifts given to King Henry by all classes of his subjects on New Year's Day 1533. The total reached many thousands. Bishop Latimer, however, handed Henry instead of a purse a New Testament with a leaf doubled out at Hebrews xiii. 4, as apposite to the king's then impending marriage with Anne Boleyn. In Edward VI.'s time, if not earlier, it was usual for the sovereign to give "rewards" to those who presented New Year's gifts. Elizabeth is related to have been most conscientious in this regard. The custom of offering New Year's gifts to the sovereign became obsolete during the Commonwealth and was not revived at the Restoration.

**NEW YORK**, one of the original thirteen United States of America, situated between 40° 29' 40" and 45° 0' 2" N., and between 71° 51' and 79° 45' 54" W. Its northern boundary is, for the most part, formed by Lake Ontario and the St Lawrence river, which separate it from the province of Ontario, Canada; but north of the Adirondacks the boundary line leaves the St Lawrence, extending in a due east direction to the lower end of Lake Champlain. Thus the boundary between New York and the province of Quebec, Canada, is wholly artificial. Vermont, Massachusetts and Connecticut bound New York on

the E.; the Atlantic Ocean, New Jersey and Pennsylvania, on the S.; and Pennsylvania, Lake Erie and the Niagara river on the W.

The state has a triangular outline, with a breadth from E. to W. of 326.46 m. and from N. to S., on the line of the Hudson, of 300 m. In addition, it includes Long Island and Staten Island on the Atlantic Coast. Its land area is 47,654 sq. m. and the area of the inland waters is 1550 sq. m., giving a total area of 49,204 sq. m. In addition to this, New York includes 3140 sq. m. of water in Lakes Ontario and Erie.

**Topography.**—The most notable topographic feature is the roughly circular mountain area of north-eastern New York known as the Adirondack mountains (*q.v.*). This is a very ancient mountain mass of crystalline rocks resembling more the Laurentian mountains of Canada than the Appalachians. Indeed, it is commonly considered to be an extension of the Canadian mountains. "Parts of the crystalline area are worn down to a condition of low relief, but in the main mountain mass, although greatly worn, there are still elevations of truly mountainous proportions. The highest peak is Mount Marcy (5344 ft.), though associated with it are several other peaks with an elevation from 4000 to 5000 ft. Even the higher summits are worn to a rounded condition, and are therefore for the most part forest covered up to the timber line which, on Mount Marcy, is at an elevation of about 4000 ft. From the crest of the dome of the Adirondacks, the surface slopes in all directions to surrounding lowlands: to the St. Lawrence valley on the N.; the Champlain-Hudson lowland on the E.; the Mohawk valley on the S.; and Lake Ontario on the W. While igneous and metamorphic crystalline rocks form the bulk of the Adirondack area, it is surrounded by a ring of ancient Palaeozoic sediments in which these peripheral lowlands have been developed. The Adirondack area proper, and much of the surrounding ring of more recent rocks, is either too rugged, or has a soil too thin and rocky for extensive agriculture. It is therefore sparsely settled, and the only industries of importance may be considered as iron mining, as of iron. Owing to the varied and beautiful scenery, this is a favourite summer resort; the game of the forests and the fishing in the streams and in the multitude of lakes serve as further attractions. In the peripheral ring farming increases, especially dairying; and manufacturing industries connected with the products of forests, farms and mines are developed. These and other manufacturing industries are greatly aided by the extensive water power furnished by the mountain streams which flow out radially from the central area.

South of the Adirondack region, and S. of the Mohawk Valley, is a high-level plateau which extends westward to the Pennsylvania boundary. Here the rocks are all essentially horizontal and of Palaeozoic age, mainly Devonian. This plateau province, which includes more than half the state, differs greatly from place to place. Its elevation decreases toward the N. by a series of steps, having its lowest elevation on the Ontario plain which skirts the southern shore of Lake Ontario. Similar to this is a narrow plain along the southern shore of Lake Erie, which, in fact, lies in a shallow depression in this Erie plain. Both of these plains are so level, and have so fertile a soil raising, that they are the seats of extensive agriculture, especially fruit raising, which is further encouraged by the influence of the large bodies of lake water that moderate the heat of summer and the cold of winter, and tend to check the late frosts of spring and the early frosts of autumn.

Elsewhere in the plateau province the land is higher and the surface far more irregular, increasing in ruggedness toward both the S. and the E. Elevations of between 1500 and 2000 ft. are common in this region all the way from Chautauqua county in the extreme W. to the Catskill mountains in the E.; and in places the surface becomes so rugged as to simulate the features of mountains and locally to win the name mountain. Valleys are deeply sunk in the plateau, the largest with bottom lands of sufficient width to give rise to strips of fertile farm land. The valley walls rise to undulating, and often fairly level uplands, which are, in large part, cleared of forest; but the uplands are remote from markets, and the soil is thin. In the main they are grazing lands—the seat of important dairy and sheep-raising industries. This is the region of abandoned farm houses. Thousands have been deserted and they may be found along all the upland roads.

Since this plateau region is a northward extension of the Alleghany plateau, which skirts the western base of the Appalachian mountains, it rises as the mountains are approached. Thus, in S.E. New York, where the Appalachians enter the state, the plateau becomes much higher than in the W., reaching its culmination in the Catskills. Here, partly because of elevation, and partly because of the resistant nature of the Catskill sandstones, dissection has so sculptured the plateau as to carve it into a mountainous mass which is generally known as the Catskill mountains. In this part of the plateau, summit elevations range from 3000 to 5000 ft., the highest peak being Slide Mountain (4295 ft.). Like the Adirondacks, this region is largely forest covered, and is a favourite summer resort; but it is far less a wilderness than the Adirondacks, and in places is cleared for farming, especially for pasturage.

In the plateau province there are other areas known as mountains, of which the Heelderberg mountains are the most conspicuous. This formation is really an escarpment facing the lower Mohawk and the Hudson river S. of Albany, where there is a downward step in the plateau. The steeply rising face of the plateau here is due to the resistance of a durable layer of limestone, known as the Heelderberg limestone. There are other lower escarpments in the plateau province, similar in origin to the Heelderberg escarpment. Of these, the most notable is the Niagara escarpment which extends eastward from Canada, past Lewiston and Lockport,—a downward step from the Erie to the Ontario plain, where the Niagara limestone outcrops, and its resistance to denudation accounts for the steeply rising face at the boundary between the two plains.

South and S.E. of the Catskills, although including only a small portion of the state, there are a number of different topographic features, due to the belts of different rock structure which cross the state from S.W. to N.E. First come the low folds of the western Appalachians, which, though well developed in Pennsylvania, die out near the New York boundary. The most pronounced of these upfolded strata in New York form the low Shawangunk mountains, which descend, toward the S.E., to a lowland region of folded strata of limestone, slate and other rocks in Orange and Dutchess counties. This lowland area, due to the non-resistant character of the strata, is a continuation of the Great Valley of the Appalachians, and extends N.E. into Vermont and S.W. across New Jersey, Pennsylvania, Maryland and Virginia. It is bounded on its S.E. side by the Highlands, a belt of ancient crystalline rocks which extends N.E. into Vermont and Massachusetts, and S.W. into the Highlands of New Jersey and thence to the Blue Ridge. South of the Highlands, in New Jersey, but extending to the very banks of the Hudson, is a belt of Triassic sandstone with intrusions of trap rock, which, on account of its peculiar columnar jointing, has developed a palisade structure—the famous Palisades of the lower Hudson. On the New York side of the Hudson the rocks are crystalline, the surface a region of low hills, a continuation of the crystalline area of Connecticut, and comparable with the Piedmont plateau of the Southern states. On the Atlantic coast, though the rocks are of the same age, may be considered a N.E. extension of the coastal plains which attain a much more perfect development in New Jersey and the states farther S.

The entire surface of New York, with the exception of a very small area in the extreme W., in Chautauqua and Cattaraugus counties, was covered by the continental glacier. With its source in Canada, it overrode even the highest mountains and spread beyond the boundary of New York into Pennsylvania and New Jersey; but farther E. its front rested on Staten Island and Long Island, whose surface features, and the rocks of the islands, are due to the deposition of the front, including terminal moraines and outwash gravel plains. Elsewhere in the state, also, the work of the glacier is very evident. It broadened and deepened many of the valleys; rounded the hills; turned aside many streams, causing changes in drainage and giving rise to innumerable waterfalls and rapids; and it formed the thousands of lakes, large and small, which dot the surface. As the ice receded, it halted at various points, forming moraines and other glacial deposits. Thus the soil of almost the entire state has been derived by glacial action. After the continental ice sheet entirely disappeared from the state, local valley glaciers lingered in the Adirondacks and the Catskills.

**Drainage.**—The drainage of New York finds its way to the sea in various directions. The St. Lawrence system receives the most, mainly from short streams from the plateau province and from the Adirondacks. A small part of the state, in the W., drains to the Ohio, and thence, by way of the Mississippi, to the Gulf of Mexico; and a much larger area drains into the Susquehanna, entering the head of Chesapeake Bay. A part of the Catskills, and the region farther E., drains into Delaware Bay through the Delaware river. The New York drainage is eminently a divide region, sending its drainage by various courses, into widely separated parts of the ocean. Only the Hudson and a few streams in the extreme S. have independent courses to the sea within the state itself.

The Hudson (*q.v.*) is essentially a New York stream, though it receives some drainage from the New England States through its small eastern tributaries. Its entire course is within New York, from which it receives most of its water supply. It is by far the most important river in the state, for, owing to the sinking of the land, which has admitted the tide far up the river, it is navigable for 151 m. from the sea. Thence, westward the Mohawk Valley furnishes a highway which is followed by canal, railway and wagon road. Thus there is here a gap, easily traversed, across the Appalachian mountains and plateaus to the more level and fertile plains beyond. A low gap also leads northward from the Hudson to the Champlain-Valley across a pass only 147 ft. above sea-level. This was of much importance in early wars; but it is of only minor importance as a commercial highway since it leads to Canada through a region of little economic importance.

Below Troy, in reality a ford, the stream valley being drowned by the sea through subsidence of the land. It is noted for its remarkable scenery, especially where it crosses the Highlands. The other large river valleys are far less useful as highways, though each is paralleled by one or more railways. The action of the

continental glacier in scouring down the passes between the St Lawrence and southern drainage, and in turning streams southward, has facilitated the building of railways across the divides.

There are thousands of lakes and ponds in the state, most of them very small and all, even including Lakes Erie and Ontario, the result of glacial action. The largest lake apart from Erie and Ontario is the beautiful Lake Champlain, which lies on the eastern boundary, partly in Vermont, and with the N. end in Canada. It occupies the lower portion of the trough between the Adirondacks and the Green Mountains. The largest lake entirely within the state is Lake George, famous for its beautiful scenery. In the central part of the state are a series of peculiar elongated lakes, extending in a nearly N.S. direction, known as the Finger Lakes. The largest of these are Cayuga, Seneca, Keuka, Canandaigua, Owego and Skaneateles. In the extreme western part of the state is Chautauqua Lake, beautifully situated in the plateau of western New York.

New York is noted for its many falls and rapids, some of them of great beauty. Of these the largest is the cataract of Niagara, about 1 m. wide and 166 ft. high. The American Fall is entirely within the state, but the Canadian boundary-line passes down the centre of the Horseshoe or Canadian Fall. Other notable falls are those of the Genesee at Portage and at Rochester, Trenton Falls, the Falls of Ticonderoga, and a multitude of falls and rapids in the Adirondack region and along the shores of the upper portions of the Finger Lakes. Here the tributary streams tumble down the sides of the lake valleys, whose bottoms have been deepened by glacial erosion, leaving the tributary valleys hanging. There are scores of picturesque glens here, and hundreds of waterfalls, among the most beautiful being in the Cayuga valley—notably Enfield Falls, a few miles S. of Ithaca, and the Falls in the city, and in the Adirondacks, a few miles N. of Ticonderoga. The last, the highest waterfall in the state, has a vertical fall of 215 ft. Similar glens and falls are found in the Seneca Valley, the best known being the widely renowned Watkins Glen, now reserved as a state park (see WATKINS). Many of the waterfalls of New York, but notably Niagara, are used as a source of power.

**The Coast-line.**—New York has extensive coast-line along the Great Lakes, 75 m. on Lake Erie and over 200 m. on Lake Ontario. Where the lake waters flood the stream mouths, there are excellent harbours, and lake navigation is therefore of high importance. The largest of the lake ports is at Buffalo at the head of Niagara river, which is opened by the locks of the Erie canal from the W. coast, where the goods to rail or canal. Buffalo lies at the lower end of natural lake navigation, though by the building of a ship canal in Canada, lake steamers can proceed into Lake Ontario and thence to the St. Lawrence.

The ocean coast-line, though of limited extent, is by far the most important in the United States. The greater part of the sea coast is on Long Island—a low, sandy coast, the seat of numerous summer resorts and of some fishing. The mainland, opposite the western end of Long Island, is traversed by the lower Hudson and other channels of the merged valleys, which form a branching bay with several islands, the largest of which are Staten and Manhattan Islands. The western bank of the lower Hudson is in New Jersey. This branching bay makes an excellent protected harbour, with an immense water front, at the outlet of the chief natural highway from the E. to the interior of the country. Naturally, therefore, a dense population, engaged mainly in manufacturing and commerce, has gathered around the shores of this harbour, the greatest number on Manhattan Island and the contiguous mainland in New York City, but large numbers also on western Long Island, in Brooklyn, on the smaller islands, and on the New Jersey side. The harbour entrance is somewhat obstructed by shoals, so that extensive navigation on the W. coast has been necessary to open and maintain a channel for large draft ocean vessels. This sand has not been brought by the Hudson itself, for that river drops most of its sediment load far up stream, in its long tidal channel. It is supplied by the tidal- and wind-formed currents, which are drifting sand from the Long Island and New Jersey coasts, extending the barrier beaches, such as Sandy Hook, out across the entrance to New York Bay.

**Climate.**—In general the climate of New York is typical of that of northern United States, a climate of extremes, hot in summer, and cold in winter, and yet healthful, stimulating, and, on the whole, not disagreeable. In the absence of extensive alluvial plains and marshes, there is little malaria. The average mean annual temperature is not far from 45° F., though it varies from over 50° near New York City, and 48° near the Lake Erie shore, to less than 40° in the high Adirondacks. The average maximum summer heat is about 93°, temperature of 100° being rarely reached. In the winter the temperature descends below zero during exceptionally cold spells. A temperature of -20° or lower is never attained in the southern portion, seldom in the central, but is often passed, by 5 or 10 degrees, in the Adirondacks and in the higher parts of the plateau. The winter is a season of great severity, and extensive navigation on the St. Lawrence river is closed by ice on the average from about the middle of December until early in April. The average rainfall is between 40 and 45 in., but it is less than 30 in. in the Lake Champlain Valley and over 55 in. N. of New York City. In most of the state frosts begin from September 1st to October 1st, and end from April 1st to May 1st. In the Adirondack region the snowfall is heavy, the winter long and severe. In central New York it is not uncommon for snow to

accumulate to the depth of 3 or 4 ft., and yet this is not persistent. About New York City, and on Long Island, the snow rarely exceeds 1 ft. in depth. The climate is very variable, owing to the frequent passage of cyclonic storms from the W. and S.W., bringing warmer weather with rain and snow in winter, and causing days of great heat and humidity, with thunderstorms, in summer. Between these cyclonic storms come areas of high pressure, or anticyclones, with dry cool air in summer, and dry cold air in winter, sometimes with such decided changes in temperature as to merit the name cold wave. About New York City, and on Long Island, the ocean softens the rigours of winter, and through the influence of cold surface waters off the coast, tempers the heat of summer. The temperature of the larger valleys is notably higher than that of the uplands; and the temperature along the lake shores is decidedly influenced by the large bodies of water. Lakes Ontario and Erie never freeze completely over in winter.

Although one of the smaller states in the Union, being 30th in area, New York ranks first in population and in wealth, and has won for itself the name Empire State. The physiography has enabled the state to become a great highway of commerce between the central part of the United States and the sea-coast, by rail and by water, along the Mohawk Gap and by other routes. The Great Lakes waterway naturally finds an outlet in New York City. This has made it easy for the states to the west to contribute raw materials, notably coal and iron, adding these to the natural raw products of New York. Thus it happens that from Buffalo to New York City there is a chain of busy manufacturing centres along the natural highway followed by the Erie Canal and the Hudson river. Other parts of the state, where connected with the main highway, are influenced by it to some extent; but away from the great natural route of commerce New York is not especially noteworthy either for its density of population or for extensive manufacturing and commerce. (R. S. T.)

**Flora.**—When first settled by Europeans New York was a woodland region containing nearly all the varieties of trees, shrubs and plants which were common to the territory lying E. of the Mississippi river, N. of the Ohio, and S. of the St. Lawrence. In the Adirondack region the trees were principally white pine, spruce, hemlock and balsam, but mixed with these were some birch, maple, beech and basswood, and smaller numbers of ash and elm; in the swamps of this region were also larch and cedar. The forests of the W. half of the state contained pine, but here such hardwood trees as oak, chestnut, hickory, maple and beech were more common. The tulip tree was common both in the S.W. and N.W.; and the walnut, butternut, poplar, sycamore and locust were widely distributed. The original varieties of trees still abound, though in less numbers, on lands adapted to agriculture, and in the Adirondack and Catskill Mountains, where the state has established forest preserves, and the Forest, Fish and Game Commissioner began reforesting in 1901, principally with pine, spruce and larch. On the summits of the Adirondacks are a few alpine species, such as reindeer moss and other lichens; on the shores of Long Island, Staten and Westchester county are a number of maritime species; and on Long Island are several species especially characteristic of the pine barrens of New Jersey. Laurel, rhododendron, and whortleberry are common shrubs in the mountain districts, and sumac, hazel, sassafras and elder are quite widely distributed elsewhere. Among indigenous fruit-bearing plants the state has the black cherry, red cherry, red plum, yellow plum, grape, black currant, blackberry, dewberry, strawberry and cranberry. Blue flag, snake root, ginseng, lobelia, tansy, wormwood, wintergreen, pleuris root, plantain, burdock, sarsaparilla and horehound are among its medicinal plants. Cowslips, violets, anemones, buttercups and blood-roots are conspicuous in early spring, the white pond lily and the yellow pond lily in summer, asters and golden-rod in autumn, and besides these there are about 1500 other flowering plants in the state and more than 50 species of ferns.

**Fauna.**—Of the fur and game animals which were inhabitants of the primeval forests few of the larger species remain except in the Adirondack region. Here the puma ("panther") has become extinct and the Canada lynx is rare. The moose, the elk and the beaver have been placed under the protection of the Forest, Fish and Game Commissioner. There are many deer in the Adirondacks. The porcupine is common, but the Canada pine marten or American sable, fisher, and red fox are rare, and the black bear and grey wolf are found only in small numbers. Rabbits and squirrels are numerous in nearly all parts of the state; skunks, weasels, muskrats and woodchucks are common; there are some raccoons; mink are frequently taken in the Adirondacks; and a few other remain. In the lower counties are some "Virginia" opossums.

Among birds of prey a bald eagle and a golden eagle are occasionally seen in secluded places. Game birds include ducks, geese, plovers, snipe, loons, grebes, terns, rails, the woodcock and the ruffed grouse; quails are scarce except on Long Island, where a number of young birds are liberated each year, and by the same means a supply

# NEW YORK

Scale, 1:12,000,000  
English Miles  
1 3 12 24 36 48 60

Counting Squares: 100  
Railroads: 100  
Distances: 100

# NEW YORK CITY and Environs

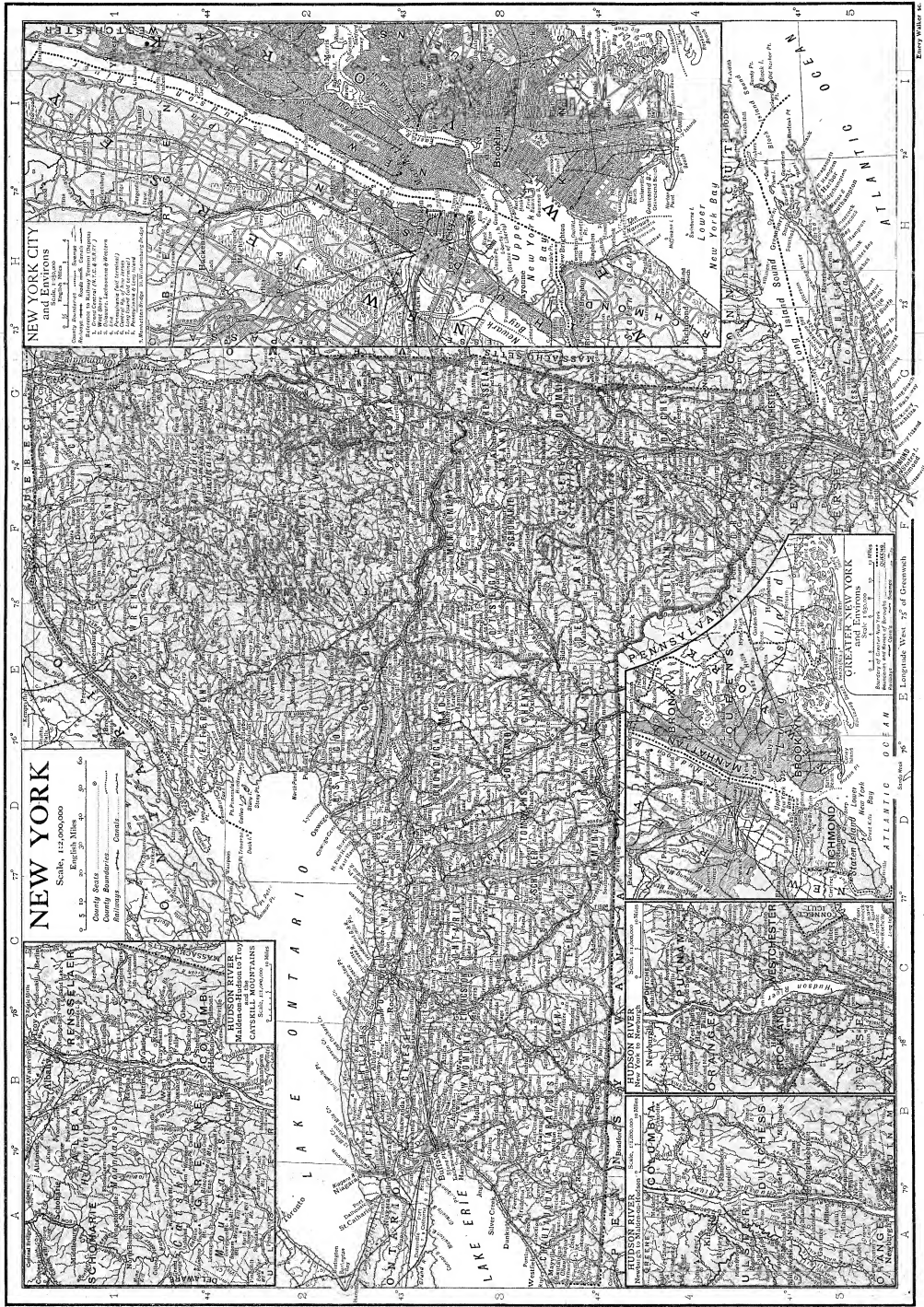
Scale, 1:12,000,000  
English Miles  
1 3 12 24 36 48 60

Counting Squares: 100  
Railroads: 100  
Distances: 100

# NEW YORK GREAT LAKES

Scale, 1:12,000,000  
English Miles  
1 3 12 24 36 48 60

Counting Squares: 100  
Railroads: 100  
Distances: 100



of pheasants is maintained in some parts of the state. There is a state game bird farm (1909) near Sherburne in Chenango county. Herons, the brown pelican, bittern, and mud hen frequent the marshes. The robin, song sparrow, chickadee, thrushes, warblers, vireos, orioles, wrens, blue-bird, cat-bird and phoebe are favourite song birds.

There are about 375 species of fish in New York waters (see below under "Fisheries").

**Soil.**—The soil is mostly glacial drift, but its depth and composition often vary greatly even within small areas. The most widely distributed soil, especially in the W. half of the state, is mainly a clay which was formed by the glacial pulverizing of limestone and shale and is still forming from the decomposition of fragments of these substances. In the larger valleys and along the shores of lakes considerable alluvium is mixed with this clay. In the E. there is some clay formed mainly by the decomposition of slate. A sandy loam is quite characteristic of some of the N. counties, and gravelly loams containing limestone are not uncommon.

**Agriculture and Stock-Raising.**—Although New York has lost in the competition with the Western States in the production of most of the grains, especially wheat and barley, and in the production of wool, mutton and pork, it has made steady progress in the dairy business and continues to produce great crops of hay. The state has made great advances, too, in the production of flowers, ornamental plants, nursery products, fruits, vegetables, poultry and eggs. In 1900 a little less than three-fourths of the state's total land area was included in farms and a little more than two-thirds of this was improved. The number of farms has gradually increased from 90,001 in 1850 to 226,720 in 1900, and the average size decreased from 112.2 acres in 1850 to 97.1 acres in 1890, but increased to 99.9 acres in 1900. More than two-thirds of the farms (152,956) were operated by owners or part owners, 29,900 were operated by share tenants, and 24,303 by cash tenants. Of the total acreage of all crops, 5,154,965 acres (54.1%) were of hay and 3,125,077 acres (32.8%) were of cereals. In 1909 the amount of the hay crop (5,002,000 tons) was greater than that of any other state except Iowa, and its value (\$71,028,000) was greater than in any other state. The oat crop in 1909 was 37,365,000 bushels; the Indian corn crop, 1,910,000 bushels; the wheat crop, 24,120,000 bushels; the buckwheat, 1,820,000 bushels; the rye crop, 2,700,000 bushels; buckwheat, 7,512,000 bushels.

There were less than one-third as many sheep in 1910 (1,177,000) as in 1850; but in the same period the number of dairy cows (1,771,000 in 1910) steadily increased. The number of cattle other than dairy cows was 946,315 in 1850 and 889,000 in 1910. Horses increased from 447,014 in 1850 to 717,000 in 1910.

New York has a larger acreage of vegetables than any other state. Its crop of potatoes in 1909 was 52,560,000 bushels and that of Maine, the next largest, 29,250,000 bushels; and the state is a large producer of onions, pumpkins, cabbage, cauliflower, sweet Indian corn, cucumbers, Hubbard squash, turnips, carrots, green peas and green beans. During the years 1850-1889 New York produced about 70% of the hop crop of the entire country, but since 1890 hop culture has been rapidly extended in the Pacific Coast states and suffered to decline in New York, and the crop from 1899 to 1907 averaged only about one-half that of 1889 (20,063,029 lb). Tobacco culture was introduced in 1845, and in 1860 the crop was 5,764,582 lb. During 1860-1880 the increase was slight, but in 1899 the crop was 13,958,370 lb; in 1909 the crop was only 7,050,000 lb. The value of the fruit crop in 1899 (\$1,500,000) is due only to that of California; and the state is a productive agricultural lands are those devoted to floriculture and nurseries.

The dairy business and the production of hay are especially prominent in the rugged region W. of the Adirondack Mountains and in the rugged portions of the counties in the S. half of the state. A large portion of the Indian corn, wheat and barley is produced on the Ontario plain. There are large crops of oats here, too, but the culture of this cereal is quite extensive in most of the counties W. of the Adirondacks. The lower valley of the Hudson is noted for its crops of rye. The buckwheat belt extends S.W. across the state from Albany and Saratoga counties. The principal hop-producing counties are Otsego, Schoharie and Madison, all of which are between Albany and Syracuse. Those producing most tobacco are in a district extending from the S.E. shore of Lake Ontario southward across the state. The great orchards are in the tier of counties bordering the S. shore of Lake Ontario and in Dutchess and Ulster counties in the Hudson Valley. Chautauqua county alone produced more than one-half of the state's crop of grapes in 1899, but this fruit is grown extensively also in the region W. of Seneca Lake in the vicinity of Lake Keuka, and in parts of the lower valley of the Hudson. The culture of small fruits and vegetables is widely distributed throughout the S. half of the state and in the valley of the Hudson, and the greater part of Long Island under cultivation is devoted to market gardening, floriculture and nurseries. The largest nurseries, however, are in the vicinity of Rochester.

**Forest Products.**—The principal forest area is in the Adirondack region where the state has a forest preserve (in Clinton, Essex, Franklin, Fulton, Hamilton, Herkimer, Lewis, Oneida, St. Lawrence, Saratoga, Warren and Washington counties) containing (1909) 1,530,559 acres, and there is as much or more in private preserves and in tracts owned by lumbermen. The state has a forest

preserve also in the Catskill region (in Delaware, Greene, Sullivan and Ulster counties) of 110,964 acres, and there are wood-lots on many farms throughout the state that produce commercial timber. Originally white pine was the principal timber of the Adirondacks, but most of the merchantable portion has been cut, and in 1905 nearly one-half of the lumber product of this section was spruce, the other half mainly hemlock, pine and hardwoods (yellow birch, maple, beech and bass woods and smaller varieties of the cherry and oyster). The state is reforesting portions of its preserve chiefly with pine, spruce and larch. In the Catskills and in the farming regions the lumber product consists largely of hardwoods (mostly oak, chestnut and hickory), smaller amounts of hemlock and pine, and a very little spruce. The state's entire timber product in 1905 was 1,212,070,168 ft. (board measure); of this about five-eighths was from the Adirondack region, a little more than one-fourth was from the farming regions, and a little less than one-eighth was from the Catskill region. Maple sugar is an important by-product of the forests, and in the production of this commodity New York ranks second only to Vermont; 3,623,540 lb were made in 1900.

**Fisheries.**—New York was in 1904 more extensively engaged in oyster culture than any other state, and was making more rapid progress in the cultivation of hard clams. In 1909 there were distributed from state fish hatcheries<sup>1</sup> 531,293,721 fishes (mostly smelt, pike-perch, and winter flattish); a large number of fish and eggs were also placed in New York waters by the United States Bureau of Fisheries. The products of the marine fisheries decreased nearly 30% in value from 1891 to 1897, but from 1897 to 1904 they increased from \$3,391,595 to \$2,230,558, or 32.3%, and a large part of this increase was due to the extension of oyster and oyster shell culture at the E. end of Long Island; the value of oysters alone rising from \$2,050,058 to \$3,780,352. The value of hard clams rose during the same period from \$198,930 to \$303,599. Peconic Bay, at the E. end of Long Island, yields more scallops than all the other waters of the United States. Soft clams, lobsters, hard crabs and soft crabs are other shell-fish obtained in small quantities. Menhaden are caught in much larger quantities in New York than any other fish, but being too bony for food they are used only in the manufacture of oil and fertilizer. The most valuable catches of food fish in 1904 were bluefish (\$8,527,767), mackerel (\$2,126,622), flounders (\$86,159), eels (\$53,832), cod (\$2,710), scup (\$48,068) and shad (\$36,226). The shad fishery is mainly in the lower waters of the Hudson river, and the catch diminished so rapidly from 1901 that in 1904 it was only about one-eighth of the average for the decade from 1890 to 1900. The New York fisheries of Lakes Erie and Ontario and the Niagara and St. Lawrence rivers yielded products in 1903 valued at \$187,798 and consisting largely of pike-perch, herring, catfish, bullheads and sturgeon, and in 1902 there were commercial fisheries in sixteen interior lakes and rivers which yielded 2,600,000 lb of whitefish, 1,000,000 lb of pike-perch and several other varieties, having a total value of \$87,897.

**Minerals.**—More than thirty mineral substances are obtained in commercial quantities from the mines, quarries and wells of New York, but of the total value of the mineral products in 1908 (\$45,660,861), nearly six-sevenths was represented by clay products (\$39,229,224), pig iron (\$15,879,000), stone (\$6,157,279), cement (\$2,254,759), salt (\$2,136,738), petroleum (\$2,071,533), and sand and gravel (\$1,349,163). The extensive deposits of clay in the Hudson Valley together with the easy water communications with New York City give to the state the largest output of these building materials in the world; in 1906 the common bricks made here numbered 1,230,692,000. There are also deposits of clay suitable for making bricks, terra-cotta and tiles in nearly every county outside of this valley, and there are some pottery clays in Albany and Onondaga counties. The common bricks made in New York in 1908 were valued at \$5,066,084, an amount in excess of that in any other state; and the total value of brick and tile products was \$7,270,981, being less than that of Ohio, Pennsylvania or Illinois. In 1750 the mining of iron ore was begun near Monroe, Orange county. Ore has since been found in most of the eastern counties and as far W. as Wayne county, but the mines in Essex, Clinton and Franklin counties of the Adirondack region are by far the most productive. The ores are principally magnetites (New York is the largest producer of magnetite ore among the states, producing about 45% of the total for the United States in 1907 and 1908), but red haematites occur in the N. and W. section of the Adirondacks and in the central part of the state, and brown haematites and carbonate ore in the S.E. counties. The total output of the state increased from 651,228 long tons in 1884 to 1,253,393 long tons in 1890, decreased to 179,951 long tons in 1898, again increased to 1,375,020 long tons in 1907, when only three states produced more, and was made 597,473 long tons in 1908 when the state held the same rank as in 1907. Limestone

<sup>1</sup> These include: the Adirondack Hatchery at Upper Saranac, Franklin county; the Caledonia Hatchery at Mumford, Monroe county; the Cold Spring Harbor Hatchery, at Cold Spring Harbor, Suffolk county; the Delaware Hatchery, at Margaretville, Delaware county; the Fulton Chain Hatchery, at Old Forge, Herkimer county; the Lintlithgo Hatchery, at Lintlithgo, Columbia county; the Oneida Hatchery, at Constantia, Oswego county; and the Pleasant Valley Hatchery, at Taggart, Steuben county.

is widely distributed throughout the state, and great quantities of it are crushed for road-making, railway ballasts, and concrete, but as the prevailing colours are greyish or drab it is little used in the walls of buildings. In 1908 the total value of the output of this stone was \$2,584,550. Three distinct varieties of sandstone are quarried extensively. Those popularly known as "bluestones" belong to the Hamilton period of the Devonian formation and occur mainly between the Hudson and Delaware rivers. They are dark blue-grey, fine grained and durable, and are much used for flagging and kerbing and for sills, caps and steps. Medina sandstones occur throughout a belt averaging about 10 m. wide along the S. shore of Lake Ontario and are either red or grey; the red are used for building, the grey for street paving. A more durable and more beautiful stone for building is the reddish or reddish-brown Potsdam sandstone of which there are extensive formations on the N.W. border of the Adirondacks. The value of all sandstones quarried in 1908 was \$1,774,843, an amount exceeded by no other state. Several choice marbles are obtained in the eastern counties. From Tuckahoe, Westchester county, has been taken white marble, used in some of the finest buildings in New York City, and a similar marble is obtained in Putnam and Dutchess counties. Near Gouverneur, St. Lawrence county, is a large quarry of coarsely crystalline magnesian limestone, used as monumental marble. In the Lower Silurian formation at Plattsburg and Chazy, in Clinton county, are two beautiful grey or grey and pink marbles, one of which is a favourite among domestic marbles for mantels, table tops and other interior decorations. From an extensive deposit of blue-black magnesian limestone at Glens Falls in Warren county, quarries considerable quantities of marble in the United States. At Moriah and Port Henry, in Essex county, is a stone known as ophite marble, a mixture of serpentine, dolomite and calcite interspersed with small flecks of phlogopite. Larger deposits of serpentine occur at several places in St. Lawrence county; and at Warwick, in Orange county, is some beautiful marble of a carmine-red colour occasionally mottled with white or showing white veins. The marble quarried in 1908 was valued at \$706,858. There are extensive formations of granitic rocks in the Adirondacks, in the lower Hudson Valley, and in the adjacent highlands, but they are not extensively quarried. Rockland county quarries considerable trap rock, used mostly for road-making and concrete, and Ulster county has for more than a century produced most of the domestic millstones used in the United States. Extending from Madison county to the W. border of the state in Erie county is a narrow belt containing large deposits of gypsum, and in 1908 the value of the state's output (\$760,759) was greater than that of any other state, although Michigan produced a larger quantity. At or near Chittenango, in Madison county, natural-cement rock was first discovered in the United States, and the first use made of it was in the construction of the Erie Canal. The rock was found in much greater quantities at Roseville, Ulster county, in 1824, and the amount of this cement produced by New York rose to 4,689,167 barrels in 1899; the state is still the chief producer but only 947,929 barrels were made in 1908. Limestone and clay suitable for making Portland cement are also found in Ulster county and elsewhere, and the production of this increased from 65,000 barrels in 1890 to 2,290,955 barrels in 1908. Near Talville, in St. Lawrence county, is a large deposit of fibrous talc. In 1908 the total value of the state's talc product was \$607,390, almost one-half the total for the entire country.

New York and Michigan are the two principal salt-producing states in the Union. Salt was discovered by the Indians in Western New York about the middle of the 17th century, and was manufactured by the Indians in the Onondaga region. The state bought the salt reservation in 1788, and soon afterward the manufacture of salt was begun by the whites. From 1880 to 1885 the first brines were obtained in Wyoming and Genesee counties by boring deep wells into beds of rock salt, and in 1885 the mining of the extensive deposits of rock salt in Livingston county was begun. Salt is also produced in Tompkins and Schuyler counties. In 1908 the total production of the state, 9,076,743 barrels valued at \$2,136,738, was exceeded in quantity, and (for the first time) in value by that of Michigan.

The Appalachian oil field extends northward from West Virginia and Pennsylvania into Cattaraugus, Allegany and Steuben counties. The first oil well in the state was drilled at Limestone in Cattaraugus county in 1865, and the state's output of oil was 1,160,128 barrels, valued at \$2,071,533 in 1908. At Olean it is pumped into pipes which extend as far north as Buffalo and as far east as Long Island City. The village of Fredonia, in Chautauque county, was illuminated by natural gas as early as 1825, and gas has since been discovered in several of the western counties. The value of the flow in 1908 was \$950,280.

There are more than forty mineral springs in New York whose waters are of commercial importance, and in 1908 the waters sold from them amounted to 8,007,092 gals., valued at \$877,648; several of the springs, especially those in Saratoga county, attract a large number of summer visitors. Graphite is widely distributed in the Adirondack region, but the mining of it is confined for the most part to Essex and Warren counties; in 1908 the output was 1,932,000 lb. valued at \$116,100. Other mineral substances obtained in small quantities are: pyrite, in St. Lawrence county; arsenical ore, in Putnam county; red, green and purple slate, in Washington county;

garnet in Warren, Essex and St. Lawrence counties; emery and feldspar, in Westchester county; and infusorial earth in Herkimer county.

**Manufactures.**—The establishment of a great highway of commerce through the state from New York City to Buffalo by the construction of the Erie Canal, opened in 1825, and later by the building of railways along the line of the water route, made the state's manufactures quite independent of its own natural resources. The factory manufacture of clothing was begun in New York City about 1835, and received a great impetus from the invention of the sewing-machine, the demands created by the Civil War, and the immigration of vast numbers of foreign labourers. It is now the leading manufacturing industry of the state. The value of the clothing was \$340,715,921 in 1905. New York City ranks first among American cities in printing and publishing, the products being valued at \$137,985,751 in 1905. Knitting by machinery was introduced into America in 1831 at Cohoes Falls, on the Mohawk river; the products, consisting largely of underwear, were valued at \$46,108,600 in 1905. Of the other textile industries none except the manufacture of carpets and rugs and silk and silk goods has become very prominent, and yet the total value of all textile products in 1905 was \$123,668,177. The refining of sugar was begun in New York City late in the 18th century, but the growth of the industry to its present magnitude has been comparatively recent; the value of the sugar and molasses refined in 1905 was \$116,438,838. Foundry and machine-shop products were valued at \$15,876,193 in 1905, and electrical machinery, apparatus, and supplies at \$35,348,276. The manufacture of paper and wood-pulp products (\$37,750,605 in 1905) is an industry for which the state furnishes the raw materials, and other of the industries of which the true are the are the manufacture of flour and grist-mill products, dairy products, canned fruits and vegetables, wines, clay products, and salt. New York state has ranked first in the Union in the value of its manufactures since 1830, and their value rose to \$2,488,345,579 in 1905. More than three-fifths of that of 1905 was represented by the manufactures of New York City alone. Buffalo, the second city in manufactures, shares largely with New York City the business of slaughtering and meat packing, the refining and smelting of copper, and the manufacture of foundry and machine-shop products, and with New York City and Rochester the manufacture of flour and grist-mill products. Rochester ranks first among the cities of the United States in the manufacture of photographic materials and apparatus and optical instruments. Niagara Falls and New York City manufacture a large part of the chemicals, and the value of the state's output rose to \$29,090,484 in 1905. Gloversville and Johnstown are noted for leather goods and mittens.

**Transportation and Commerce.**—From the very beginning of the occupation of New York by Europeans, commerce was much encouraged by the liberal policy pursued by the Western Inland Navigation Company, chartered by the state, which completed three canals within about four years and thereby permitted the continuous passage from Schenectady to Lake Ontario of boats of about 17 tons. The Erie Canal was begun by the state in 1817 and opened to boats of about 75 tons burden in 1825. The Champlain Canal, connecting the Erie with Lake Champlain, was also begun in 1817 and completed in 1823. The Oswego Canal, connecting the Erie with Lake Ontario, was begun in 1825 and completed in 1828. Several other tributary canals were constructed during this period, and the Erie Canal, which was sufficiently enlarged to accommodate boats of 240 tons burden.

The first railway in the state and the second in operation in the United States was the Mohawk & Hudson, opened from Albany to Schenectady in 1831. The railway mileage in the state increased to 1361 m. in 1850, to 3928 m. in 1870, to 7684.41 m. in 1890, and to 8422.14 m. in January 1909. The first great trunk line in the country was that of the Erie railway, opened from Piermont, on the Hudson river, to Dunkirk, on Lake Erie, in 1853. The New York Central & Hudson River railway, nearly parallel with the water route from New York City to Buffalo, was formed by union, in 1869, of the New York Central and Hudson River railway. The West Shore railway, which follows closely the route of the New York Central & Hudson River, was also the result of a consolidation, completed in 1881, of several shorter lines. In 1886 the New York Central & Hudson River Railroad Company leased the West Shore for a term of 475 years, and this company operates another parallel line from Syracuse to Buffalo, a line following closely the entire N. border of the state (the Rome, Watertown & Ogdensburg), and several cross lines. Other important railways are the Lehigh Valley, the Delaware, Lackawanna & Western, and the Pennsylvania in the central and W. sections; the Delaware & Hudson, the Rutland, and the New York Ontario & Western in the E., and the Long Island on Long Island. In competition with the railways, traffic on the existing canals suffered a marked decline. As, however, this decline was accompanied with a considerable decrease in the proportion of the country's exports which passed through the port of New York, interest in the canals revived, and in 1903 the electorate of the state authorized the issue of bonds to the amount of \$101,000,000 for the purpose of increasing the capacity of the Erie, the Champlain and the Oswego canals, to make each navigable by barges of 1000 tons burden. A project adopted by the state for the enlargement of the Erie provides for a new route up the Hudson from Troy to Waterford



and thence to the Mohawk river above Cohoes Falls. Up the Mohawk to Rome the old route is for the most part to be retained; but from Rome to Clyde there is to be a diversion so as to utilize Oneida Lake and Oneida and Seneca rivers. Westward from Clyde the new channel, like the old but larger, will pass through Rochester and Lockport to the Niagara river at Tonawanda. Each of the three canals is to have a minimum depth of 12 ft., a minimum bottom width in rivers and lakes of 200 ft., and in other sections a bottom width generally of 75 ft. Their locks are to be 328 ft. in length and 45 ft. in width.

The imports to the port of New York increased in value from \$466,527,631 in 1897 to \$891,614,678 in 1909, while the exports increased in value from \$404,750,496 to \$627,782,767. Other ports of entry are Buffalo and Dunkirk, on Lake Erie, Niagara Falls, on the Niagara river, Ogdensburg and Cape Vincent, on the St Lawrence river, Plattsburg, on Lake Champlain, Oswego, on Lake Ontario, Rochester, on the Genesee river, Albany and Syracuse in the interior, and Sag Harbor at the E. end of Long Island.

**Population.**—New York outstripped Pennsylvania in population in the first decade of the 19th century, and Virginia in the second decade, and since 1820 it has been the most populous state in the Union. In 1880<sup>1</sup> the population was 5,082,877; in 1890, 5,997,853; in 1900, 7,268,804; in 1905, according to the state census, 8,067,308; and in 1910, 9,113,614. The foreign-born population in 1900 was 1,900,425, including 480,026 natives of Germany, 425,553 of Ireland, 182,248 of Italy, 165,610 of Russia, 135,685 of England, 117,535 of Canada, 78,491 of Austria, 69,755 of Poland and 64,055 of Scandinavia. More than two-thirds of the foreign-born were in New York City. The coloured population constituted only 1.5% of the total, and was composed of 99,232 negroes, 7170 Chinese, 5257 Indians and 354 Japanese.

Most of the Indians were on eight reservations: the Allegheny Reservation (30,460 acres) in Cattaraugus county; the Cattaraugus Reservation (21,680 acres) in Erie, Cattaraugus and Chautauqua counties; the St Regis Reservation (14,030 acres) in Franklin county; the Tonawanda Reservation (7548 acres) in Erie and Genesee counties; the Onondaga Reservation (7300 acres) in Onondaga county; the Tuscarora Reservation (624 acres) in Niagara county; the Oneida Reservation (400 acres) in Madison county; and the Shinnecock Reservation (400 acres) near Southampton, on Long Island.

Of 3,591,974 members of all religious denominations in 1906, 2,285,768 were Roman Catholics, 313,689 Methodist Episcopalians, 109,923 Presbyterians, 103,890 Protestant Episcopalians, 176,981 Baptists, 124,644 Lutherans, 57,351 Congregationalists, 35,342 Jews (heads of families only), 26,183 members of the German Evangelical Synod, 19,302 members of Eastern Orthodox churches and 10,761 Universalists. The urban population (*i.e.* population of places having 4000 inhabitants or more) increased from 3,805,477 in 1890 to 5,176,414 in 1900, or 36%, while the rural population (*i.e.* population outside of incorporated places) decreased during this decade from 1,834,119 to 1,625,859 or 5.9%.

The cities having a population of 15,000 or more in 1905 were: New York City, 4,013,781; Buffalo, 376,587; Rochester, 181,666; Syracuse, 117,503; Albany, 98,374; Troy, 76,910; Utica, 62,934; Yonkers, 61,716; Schenectady, 58,387; Binghamton, 42,036; Elmira, 34,687; Auburn, 31,421; Niagara Falls, 26,566; Newburgh, 26,448; Jamestown, 26,160; Kingston, 25,556; Watertown, 25,497; Poughkeepsie, 25,379; Mt. Vernon, 25,996; Cohoes, 24,183; Amsterdam, 23,943; Oswego, 22,572; New Rochelle, 20,479; Gloversville, 18,672; Lockport, 17,552; Rome, 16,562; and Dunkirk, 15,250.

**Government.**—Since becoming a state, New York has been governed under four constitutions, adopted in 1777, 1821, 1846 and 1894 respectively. The first state constitution, adopted by a convention at Kingston, made few changes in the provincial system other than those necessary to establish it on a popular basis, but the powers of the governor were curtailed, especially his powers of appointment and veto. These limitations worked unsatisfactorily, and their removal or modification and the extension of the franchise were the principal changes effected in 1821. Under the first constitution the decentralization of administration, which began early in the colonial era, continued without interruption, and under the second it was checked by a few measures only. The third constitution, besides reorganizing

<sup>1</sup> The population at preceding census years was: (1790) 340,120; (1800) 589,051; (1810) 959,049; (1820) 1,372,812; (1830) 1,918,608; (1840) 2,428,921; (1850) 3,097,394; (1860) 3,880,735; (1870) 4,382,759.

the judiciary, transferred to the people the choice of many officers, state and local, who had been appointed by the governor or the legislature; and placed numerous restrictions on the law-making power of the legislature. Under this constitution the theory of local self-government was more fully realized in New York than at any other time.

Since the middle of the 19th century an attempt has been made to meet the problems arising from a rapid industrial and social development by creating bureaus or commissions to exercise a central control over local officials, corporations and even private individuals, and as most of the heads of these bureaus and the commissions are appointed by the governor the importance of that officer has increased. The constitutional changes since 1846 affect principally the judiciary and cities. A constitutional convention met and proposed a new constitution in 1867, but every article was rejected by the people save one relating to the judiciary, which was adopted separately as an amendment in 1869. The constitution of 1894 made further important changes in the judiciary and in the government of cities. The first constitution made no provision for its amendment or revision. The second provided that whenever a majority of the members elected to each house of the legislature voted for an amendment and two-thirds of those elected to the next legislature approved, it should be submitted to the people for their adoption or rejection. The third modified this provision by requiring the approval of only a majority of the members elected to each house of the second legislature, and directed that the legislature should call a convention to revise the constitution at least once in twenty years if the people requested it. The present constitution contains the same clause as the third for the proposal of amendments by the legislature, and makes the unique provision that if the people vote for a convention when the question is submitted to them—this must be as often as once in twenty years—the delegates shall be elected and shall assemble at an appointed time and place without the call of the legislature, this being the result of the governor's veto, in 1887, of a bill for calling a convention in response to an overwhelming vote of the people in favour of it. Under the first constitution there were property qualifications for voting which amounted in the election of the governor and senators to a freehold estate worth £100 (\$500) and in the election of assemblymen to a freehold estate worth £20. (\$100) or the payment of an annual rent of 40s. (\$10). But under the second constitution the most that was required of any white voter was the payment to the state or county of taxes on either personal or real property, and by an amendment of 1826 this requirement was abolished. The second constitution, however, imposed a property qualification on coloured voters amounting to a freehold estate worth \$250, and this restriction was not removed until 1874. Since 1874 the aim has been to bestow suffrage on all male citizens who shall have attained the age of twenty-one years and shall have been inhabitants of the state for one year, but for the protection of the ballot citizenship for ninety days,<sup>2</sup> residence in the county for four months, and in the election district for thirty days next preceding the election are required. Conviction for bribery or of an infamous crime disqualifies, and personal identification of voters is required in New York City. A statement of receipts and expenditures of an election campaign, showing the amount received from each contributor and the name of every person or committee to whom more than \$5 was paid, must be filed by the treasurer of every political committee within twenty days after the election; each candidate also must file a statement of his contributions. By an Act of 1910 women may vote on financial questions affecting a village in which they hold property.

**Executive.**—When the state government was first established, the governor and lieutenant-governor were the only state officers elected by the people. The state treasurer was chosen by the legislature, and for the appointment of other state officers as well as county officers and mayors of cities the Assembly chose four senators to constitute a council of appointment, a body

<sup>2</sup> Increased from ten days in 1894.

in which the governor had only a casting vote. But the constitution of 1821 abolished the council of appointment and gave the choice of the principal state departmental officers to the legislature, and the constitution of 1846 transferred the choice of these officers from the legislature to the people, where it has since remained. Under the constitution of 1821 a great number of local officers were appointed by the governor with the advice and consent of the Senate. The choice of most of these was given to the people in 1846, but since then many new state departments have been created, the heads of which are usually appointed by the governor, subject to the approval of the Senate. Under the present system, therefore, there is a biennial election (in even-numbered years) of a governor, a lieutenant-governor, a secretary of state, a state comptroller, a state treasurer, an attorney-general and a state engineer and surveyor; and the governor appoints, subject to the approval of the Senate, a superintendent of public works, a superintendent of state prisons, a superintendent of insurance, a superintendent of banks, a commissioner of excise, a commissioner of agriculture, a forest, fish and game commissioner, a commissioner of health, a commissioner of labour, a state architect, a state historian, a state librarian, two public service commissions, a civil service commission, a board of charities, a commission of prisons, a commission in lunacy, three tax commissioners and several other boards and commissions. The governor has the power, also, of filling vacancies in certain state offices and on the benches of the supreme court and county courts, and he may remove or suspend certain county and municipal officers on charges.

The first state constitution gave the veto power to a council of revision composed of the governor, the chancellor and the judges of the supreme court, but since 1821 this power has been exercised by the governor alone; and in 1874 it was extended to separate items in appropriation bills. A bill or item of an appropriation bill that has been vetoed by the governor can become a law only with the approval of two-thirds of the members elected to each house of the legislature. So long as the legislature is in session the governor is allowed ten days, besides Sundays, to consider a bill, and if he does not veto it within that time it becomes a law, but no bill becomes a law after the final adjournment of the legislature unless it is actually approved by the governor within thirty days after the adjournment. The governor's power to grant reprieves, commutations or pardons is unrestricted by any board of pardons, but he is required to report to the legislature each case in which he exercises such power. A candidate for the office of governor or lieutenant-governor must be at least thirty years of age and must have resided within the state for five years next preceding his election. The governor's salary is \$10,000 a year, and the lieutenant-governor's is \$5,000.

**Legislature.**—The legislative power is vested in a Senate of 50 members elected biennially and an Assembly of 150 members elected annually. Since 1846 both senators and assemblymen have been elected by single districts, and ever since the state government was established they have been apportioned according to population, but the present constitution limits the representation of New York City in the Senate by declaring that no county shall have more than one-third of the senators nor any two adjoining counties more than one-half of them. The first and second state constitutions required that every senator should be a freholder, but since 1846 no property qualifications have been prescribed for membership in either house; the only persons disqualified are those who at the time of the election or within one hundred days before the election were members of Congress, civil or military officers under the United States, or officers under any city government. The constitution of 1846 limited the pay of members of both houses to three dollars a day and to three hundred dollars for any one session (except in impeachment proceedings) besides an allowance for travelling expenses, but since an amendment of 1874 they have been paid \$1,500 a year and ten cents a mile for travelling expenses.

The legislature meets in annual sessions, beginning in January. Money bills may originate in either house, but at the final vote on such a bill in either house three-fifths of the members elected to that house must be present and the yeas and nays must be recorded; bills entailing appropriations for local or private purposes must receive a two-thirds majority in the legislature and be approved by a board of regents of the University of the State of New York. To increase the evil of lobbying a law was enacted in 1906 which requires

that every person employed to promote or oppose the passage of any bill shall file in the office of the secretary of state a written statement showing who has employed him and describing the legislation in respect of which his services are to be rendered; the law also requires the employers of lobbyists to file in the same office within two months after the adjournment of the legislature an itemized statement of all their lobbying expenses, and forbids the employment of a lobbyist for a contingent fee.

**Judiciary.**—At the close of the colonial era there were a court of chancery, a supreme court, circuit courts and courts of oyer and terminer which were held in the several counties by the justices of the supreme court, a court of common pleas and a court of sessions in each county, and courts held by justices of the peace in the several towns. This system, with the addition of the Senate, the chancellor and the justices of the supreme court occasionally sitting as a court for the correction of errors, was retained with only slight changes until 1846. But the new constitution of that year substituted a court of appeals for the court of errors, merged the court of chancery into the supreme court, established in each county a new county court composed of a single judge, and, taking the appointment of judges from the governor, gave the election of them to the people. Some further alterations in the constitution affecting the courts were made in 1869, 1879, 1888, 1894, 1899 and 1909, and the system as at present constituted comprises a supreme court of ninety-seven justices, an appellate division of the same, a court of appeals, a court of claims and local courts. The highest judicial court in the state is not, as in most states of the Union, the supreme court, but the court of appeals. This court consists of a chief judge and six associate judges elected from the state at large for a term of fourteen years. Its jurisdiction is limited, except where judgment is of death, to a review of questions of law. Vacancies are temporarily filled from among the justices of the supreme court by the governor. To expedite business, at the request of the court, the governor may designate not more than four justices of the supreme court to act temporarily as additional associate judges of the court of appeals. The salary of the chief judge is \$14,200, of the associate judges \$13,700 a year.

The ninety-seven justices of the supreme court are elected for four years from the nine districts into which the state is divided. Of these thirty are chosen in the first district (New York county) and seventeen in the second district (Long Island and Staten Island). The jurisdiction of each justice extends over the entire state. Vacancies are temporarily filled by the governor. The supreme court has general jurisdiction in law and equity, including all actions both civil and criminal. The salary of the justices in the first district and in Kings county of the second district is \$17,500 a year; in the remainder of the second district it is \$16,300 a year; in the other districts it is \$10,000 a year. The state is divided into four departments for each of which there is an Appellate Division consisting of seven justices in the first department (county of New York) and five in each of the others. The justices and presiding justice are designated from among the justices of the supreme court by the governor; the presiding justice and a majority of the other justices of each department must be residents of the department.

The court of claims consists of three judges, one presiding, appointed by the governor for a term of six years. It has jurisdiction to hear and determine private claims against the state.

The local judiciary includes the usual county and city judges, county surrogates and justices of the peace. New York City (*q.v.*) has an extensive judiciary system of its own.

**Local Government.**—The state is divided into sixty-one counties, each (unless wholly included in a city) having a county board of supervisors elected for two years, one from every town or city ward. This board has certain administrative and legislative powers, such as the care of county property, the borrowing of money for the erection of county buildings, the fixing of the salary of the county treasurer and of other county officers, the levying of county taxes and the division of the county into assembly districts and school commissioners' districts. Other county officers are a county judge and a county surrogate elected for a term of six years, a treasurer, a clerk, a district attorney, a sheriff and from one to four coroners elected for a term of three years. Cities are of three classes: (1) those having a population of 175,000 or more; (2) those having a population between 50,000 and 175,000; and (3) those whose population is less than 50,000; the classification is according to the latest state enumeration.

Bills for "special" city laws, as opposed to "general," must be approved (within fifteen days after their passage by both houses of the legislature) by the mayor of the city in first-class cities (in which, however, the state legislature may provide for the concurrence of the municipal legislative body) and other cities by the mayor and by the council, before it is laid before the governor. If it is passed by the state legislature over the mayor's veto it goes direct to the governor. All city elections are held in odd numbered years. The organization of cities and villages is provided by the legislature, which may restrict their powers of taxation and of contracting debts and may fix salaries. Town (or township) government in New York somewhat resembles that of New England; the chief executive officer of the town is a supervisor, who represents his town in the county "board of supervisors."

**National Guard.**—The national guard of the state is commanded under the governor by a major-general. It consists of four brigades each commanded by a brigadier-general. The establishments in 1910 consisted of thirteen regiments and fifty separate companies of infantry, two squadrons and two troops of cavalry, four light batteries, one regiment of engineers, a signal corps of two companies and a naval militia, commanded by a captain and consisting of two battalions and two separate divisions.

**Laws.**—A married woman has full control of her property whether acquired before or after marriage, and she may carry on any business, trade or occupation in her own right. A husband or a wife may convey real property directly to the other. A widow has a dower right in one-third of the real property to which her husband had absolute title, but a wife may convey or devise her real property free from her husband's right of tenancy by courtesy. The only ground for divorce is adultery. As soon as a divorce has been granted the plaintiff may marry again, but the defendant is not permitted to marry within the state any one except the plaintiff until five years have elapsed, and then only in case the court permits it because of the petitioner's uniformly good conduct in the meantime. Since the 1st of January 1908 a marriage licence has been required for every lawful marriage.

A homestead consisting of a lot of land with one or more buildings, and properly designated as such in the office of the county clerk, but not exceeding \$1000 in value, is exempt from forced sale so long as it is owned and occupied as a residence by a householder having a family or by a married woman, except to recover the purchase money, to satisfy a judgment obtained before it was designated as a homestead, or to collect taxes upon it. Personal property consisting of necessary household furniture, working tools and team of horses, professional instruments and books, and a team of horses, are exempt from seizure for necessary food for the team for ninety days, provisions for the family, wearing apparel, wages or other income not exceeding \$12 a week, and several other things, when owned by a householder or person providing for a family, are also exempt from seizure for debt, unless the debt be for purchase money or for services performed in the family by a domestic.

Eight hours constitute a legal day's work for all employees except those engaged in farm labour or domestic service. The employment of children under fourteen years of age in any factory is forbidden. Until sixteen years of age no child is to be so employed without an employment certificate issued by a commissioner of health, and showing that the child has completed an eight years' course of study in a public school of the state or has had an equivalent schooling elsewhere. For children under sixteen years of age who are so employed the hours of labour are limited to eight a day and the days to six a week, and such children must not begin work before eight o'clock in the morning or continue after five o'clock in the evening. For children between sixteen and eighteen years of age and for women the hours of labour in a factory are limited to ten a day, unless to prepare for a short day or a holiday, and the days to six a week. The employment of children under fourteen years of age in any mercantile establishment, business office, hotel, restaurant or apartment house is also forbidden, except that in villages and in cities of the second or third class children upwards of twelve years of age may be so employed during the summer vacation of the public schools. For both boys and girls sixteen years of age or upward the restrictions are removed for two weeks at Christmas time.<sup>1</sup> The Employers' Liability Act of 1902 (amended and broadened in 1910) holds an employer liable for damages in any case in which one of his employees sustains a personal injury by reason of the negligence of the employer, of a sub-contractor, of a superintendent, or of any other person in the employ of the employer, when it was to be seen that the ways, works or machinery connected with or used in the business, were in proper condition, or whose duty it was to "direct . . . any employee," if it is not proved that the employee failed in due care and diligence; by another law of 1910 in certain dangerous occupations the employer is liable unless the injured employee was negligent.

Although the constitution of 1894 expressly declares that "any lottery or the sale of lottery tickets, pool-selling, book-making, or any other kind of gambling," shall be "hereafter prohibited or allowed within the state," and directs the legislature to pass ap-

propriate laws prohibiting the same, the legislature passed an act in 1895, which in practice permitted pool-selling and book-making at race-tracks, but in 1908 and 1910 bills were enacted prohibiting gambling at race-tracks. License to sell intoxicating liquors is subject to a graduated tax. The sale of liquor on Sunday or between one o'clock and five o'clock in the morning of any other day is unlawful. Any town (but not any city) may at its option wholly forbid the sale of intoxicating liquors, may allow it to be sold only on condition that it be not drunk on the vendor's premises, or may allow it to be sold only by hotel-keepers and pharmacists, or by pharmacists alone.

**Administrative Commissions.**—The regulation and control of such public service corporations as own or operate steam, electric or street railways, gas or electric plants, and express companies were, in 1907, vested in two public service commissions (the first for New York City and the second for all other parts of the state), each of five members appointed by the governor with the approval of the Senate; in 1910 the regulation of telephone and telegraph companies throughout the state was vested in the second commission.

A state civil service commission (1883) consists of three members (not more than two of the same political party) appointed by the governor with the approval of the Senate. For the classified service of the state and of the minor civil divisions, except cities, the commission makes rules (subject to the governor's approval and to statutory and constitutional provisions) governing the classification of offices, the examination of candidates for office, and the appointment and promotion of employees. In cities the mayor is required to appoint a municipal civil service commission, with similar duties; not more than two-thirds of the members may be of the same political party.

**Prisons, Poor Law, Charities, &c.**—Penal institutions for sane adults, except reformatories for women, are under the general supervision of a state commission of prisons; hospitals for the insane are under the general supervision of a state commission in lunacy; and all other charitable and penal institutions, maintained wholly or in part by the state, or by any county, city or town within the state, are under the general supervision of a state board of charities. This board of charities consists of one member from each of the nine judicial districts and three additional members from the City of New York, all appointed by the governor with the approval of the Senate for a term of eight years. Its existence dates from 1867, but its authority was very limited, chiefly advisory, until 1895. Since then, however, its powers have been greatly increased. In 1910 the state charitable institutions were as follows: State Soldiers' and Sailors' Home, Bath; State School for the Blind, Batavia; the Thomas Indian School, Iroquois; State Woman's Relief Corps Home, Oxford; State Reformatory for the Cure of Cripples and Deformed Children, West Haverstraw; Syracuse State Institution for Feeble-Minded Children, Syracuse; State Hospital for the treatment of Incipient Pulmonary Tuberculosis, Ray Brook; Craig Colony for Epileptics, Sonyea; State Custodial Asylum for Feeble-Minded Women, Newark; Rome State Custodial Asylum for Unreachable Idiots, Rome; State Agricultural and Industrial School, Industry; State Training School for Girls, Hudson; Western House of Refuge, Albion; New York State Reformatory for Women, Bedford; State Training School for Boys; and Lehighville Village Reformatory for epileptics and feeble-minded. Eight private institutions for the care or the care and instruction of deaf mutes and one for the care of the blind are supported mainly by the state. Many other charitable institutions receive public money, mostly from counties, cities and towns.

The poor law of the state defines the town poor as those who have gained a settlement in some town or city, by residing there for one year before their application for public relief; and those who are unable to maintain themselves; the county poor as the poor who have not resided in any one town or city for one year before their application for public relief, but have been in some one county for sixty days; and the state poor as all other poor persons within the state. Whoever cared for, each town, city, county and the state must pay the cost of maintaining its own poor. In some counties there is no distinction between town and county poor, but in 1910 only one county had not a country superintendent for the general supervision and care of the poor; towns and cities not subject to special provisions entrusted public relief to one or more overseers of the poor or to commissioners of charities. In counties lacking adequate hospital accommodation a poor person requiring medical or surgical treatment may be sent to the nearest hospital approved by the state board of charities. An Act of 1910 provides that indigent soldiers, sailors or marines of the U.S. and their families be cared for in their homes and not in almshouses.

The first state insane asylum, designed chiefly for recent and curable cases, was opened at Utica in 1843. Since 1896 every public institution for the insane has been maintained and administered as a part of the state system. A state commissioner in lunacy was first appointed in 1874; this officer was replaced in 1889 by a commission in lunacy, which in 1894 was placed at the head of the

<sup>1</sup> For further regulations relating to the employment of women and children see the Labour Law enacted in 1909 and the subsequent amendments.

administration of the state's insanity law. This commission consists of three members appointed by the governor with the consent of the Senate. Its president must be a physician and alienist, and another member must be a lawyer. The commission appoints a board of experts to examine all immigrants suspected of insanity or allied mental disorders in order to prevent the admission of the insane into the country. In 1910 there were fourteen state hospitals (corresponding to fourteen state hospital districts) for the poor and indigent insane; these were at Utica, Willard, Poughkeepsie, Buffalo, Middletown (homoeopathic), Binghamton, Rochester, Ogdensburg, Gowanda (homoeopathic), Flatbush, Ward's Island, King's Park, Central Islip and Yorktown. There were also in 1910 two hospitals for the criminal insane, at Matteawan and Dannemora. Each of these is under the immediate control of a superintendent appointed by the superintendent of state prisons.

The state commission of prisons consists of seven members appointed by the governor with the consent of the Senate for a term of four years, and the institutions under its supervision in 1910 were the Sing Sing State Prison,<sup>1</sup> at Ossining, the Auburn State Prison at Auburn, the Clinton State Prison at Dannemora, the New York State Reformatory at Elmira, the Eastern New York Reformatory at Napanoch, five county penitentiaries, and all other institutions for the detention of sane adults charged with or convicted of crime, or retained as witnesses or debtors. The state prisons are under a superintendent of state prisons, appointed by the governor, with the consent of the Senate, for five years; and the state reformatories are managed by a superintendent similar to that of the prisons for five years. In the state reformatory at Elmira (which, like that at Napanoch, is for men between sixteen and thirty years of age who have been convicted of a state prison offence for the first time only), the plan of committing adult felons on an indeterminate sentence to be determined by their behaviour was first tested in America in 1877, and it has proved so satisfactory that it has been in part adopted for the state prisons. In order to minimize competition between prison labour and free labour, articles manufactured in the state prisons, the reformatories and the penitentiaries, are sold only to the institutions and departments of the state and its political divisions.

**Education.**—The first school was established by the Dutch at New Amsterdam (now New York City) as early as 1633, and at the close of the Dutch period there was a free elementary school in nearly every settlement. But from the English conquest to the close of the colonial era the chief purpose of the government with respect to education was to prepare leaders for the state church; to this end King's College was founded in 1754, and from 1704 to 1776 the other schools were principally those maintained by the Society for the Propagation of the Gospel in Foreign Parts. Hardly a school remained in operation throughout the War of Independence. In January 1784 Governor George Clinton recommended legislation for the "revival and encouragement of seminaries of learning," with the result that the legislature passed an act establishing a state university of which Columbia College, formerly King's, was the "mother" portion. In 1787 a second university act was passed which restored to Columbia College the substance of its original charter and made the University of the State of New York an exclusively executive body with authority to incorporate new colleges and academies and to exercise over them the right of visitation. In 1795 an act was passed which formed the basis of the present elementary-school system. This act appropriated £20,000 annually for five years for the establishment and maintenance of elementary schools, required each city and town to raise by taxation a sum for the same purpose equal to one-half of its share from the proceeds of the state fund, and provided for the election of school commissioners in each town and of trustees of each school. The state appropriation was discontinued in 1800; but in 1805 the legislature passed a "rate bill," which was set apart for a permanent school fund, and in 1812, when the interest on this fund had become nearly £50,000 a year, the amount required before any of it could be distributed for school purposes, the common-school system was permanently established by an act which restored the main features of that of 1795, except that a superintendent of schools chosen by the council of appointment was now placed at its head. Although the interest on the state fund had risen to £70,000 in 1819, this together with an equal sum raised by the cities and towns was insufficient, and to meet the deficiency the patrons in each district were required by a "rate bill" to contribute in proportion to the attendance of their children. The schools were made free only after a memorable contest against the "rate bill." The framers of the constitution of 1846 were nearly equally divided on this question. In 1849 the legislature passed a free-school bill subject to the approval of the people. The people approved by a vote of nearly three to one, but the court of appeals declared the act unconstitutional because of the referendum. In 1851 a compromise measure was substituted, increasing the state appropriation to \$800,000, and exempting indigent parents from the "rate bill," which was finally abolished in 1867. The administration of the common-school system was in the hands of a state superintendent of schools from 1813 to 1821, of the secretary of state from 1821 to 1854, and of a

superintendent of public instruction from 1854 to 1904. In the meantime the functions of the university had been extended to include an oversight of the professional, scientific and technical schools, the administration of laws relating to admission to the professions, the charge of the State Library at Albany, the supervision of local libraries, the custody of the State Museum and the direction of all scientific work prosecuted by the state. This dual system was consolidated by the Educational Unification Act of 1904, in conformity with which the university regents have become a legislative body, subordinate to the state legislature, for determining the general educational policy of the state, and a commissioner of education acts as the chief executive, advisory and supervisory officer of the whole educational system.

The regents of the University are chosen by the legislature, one retiring each year; and an act of 1909 requires that their number shall at all times be three more than the number of judicial districts. The first commissioner of education was chosen by the legislature for a term of six years, but it was arranged that his successor should be chosen by the regents and continue in office during their pleasure. The commissioner (subject to approval of the regents) appoints three assistant commissioners, for higher, secondary and elementary education respectively. The elementary school is administered by a school commissioner in each of the school commissioner's districts into which a county may be divided, by one trustee or three trustees in each separate school district, and by a board of education in each city, village or union free school district, having more than three hundred children. Any two or more adjoining school districts may unite to form a union free school district, and in any village or union free school district having a population of 5000 or more the board of education may appoint a superintendent of schools.

The compulsory education law as amended in 1907 and 1909 requires the full attendance at a public school, or at a school which is an approximate equivalent, of all children who are between seven and fourteen years of age, are in the proper physical and mental condition, and reside in a city or school district having a population of 5000 or more and employing a superintendent of schools; in such a city or district children between fourteen and sixteen years must attend school unless they obtain an employment certificate and are regularly engaged in some useful employment or service; and outside of such a city or district all children between the ages of eight and fourteen years and those between fourteen and sixteen years who are not regularly employed must attend school on all school days from October to June. In a city of the first or second class every boy between fourteen and sixteen years of age who has an employment certificate, but who neglects the course of study prescribed for the elementary public school or the equivalent, must attend an evening school not less than six hours each week for a period of not less than sixteen weeks each year, or a trade school not less than eight hours a week for sixteen weeks a year. By a law of 1908 the board of education of any city is authorized to establish industrial schools for children who have completed the elementary school course or have attained the age of fourteen years, and trade schools for children who are more than sixteen years old and have completed the elementary school course or a course offered by any of the industrial schools. For the training of teachers for the elementary schools the state maintains ten normal schools at Oswego (1863), Cortland (1866), Fredonia (1866), Potsdam (1866), Genesee (1867), Brockport (1867), Buffalo (1867), New Paltz (1885), Oneonta (1887) and Plattsburg (1890); it also appropriates \$700 annually for each teachers' training class in about one hundred of the secondary schools. The State Normal College at Albany, founded in 1844 as the first state normal school, is designed principally for the training of teachers for the secondary schools, about 800 high schools and academies supplementing the normal schools.

The state controls professional and technical schools through the regents' examinations of candidates for admission to such schools and to the professions, determines the minimum requirements for admission to college by the regents' academic examinations, maintains the large State Library and the valuable State Museum, and occasionally makes a gift to a college or a university for the support of courses in practical industries; but it maintains no college or university that is composed of a teaching body. To Cornell University, a non-sectarian institution opened in 1826, and to Union College, which derives its proceeds from the National land-grant act of 1862 on condition that it should admit one student annually from each Assembly district, and in 1909 a still closer relation between this institution and the state was established by an act which makes the governor, lieutenant-governor, speaker of the Assembly and commissioner of education *ex-officio* members of its board of trustees, and authorizes the governor with the approval of the Senate to appoint five other members, one each year.

Among the institutions of higher learning in the state, besides Columbia University, are Cornell University (*q.v.*), and Union College (1795, non-sectarian); at Schenectady: Hamilton College (1812, non-sectarian), at Clinton: Colgate University (1819, non-sectarian), at Hamilton: Hobart College (1822, non-sectarian), at Geneva: Rensselaer Polytechnic Institute (1824, non-sectarian), at Troy: New York University (1832, non-sectarian), in New York City: Alford University (1836, non-sectarian), at Alfred: Fordham University (1841, Roman Catholic), in New York City: College of

<sup>1</sup> In 1906 a law was enacted for the establishment of a new state prison in the eastern part of the state to take the place of Sing Sing Prison.

St. Francis Xavier (1847, Roman Catholic), in New York City; College of the City of New York (1849, city); University of Rochester (1850, Baptist), at Rochester; Polytechnic Institute of Brooklyn (1854, non-sectarian), at Brooklyn; Niagara University (1856, Roman Catholic), at Niagara Falls; St. Lawrence University (1858, non-sectarian), at Canton; St. Bonaventure's College (1859, Roman Catholic), at St. Bonaventure; St. Stephen's College (1860, Protestant Episcopal), at Manhattan; College (1863, Roman Catholic), at New York City; St. John's College (1873, Roman Catholic), at Brooklyn; Canisius College (1870, Roman Catholic), at Buffalo; Syracuse University (1871, Methodist Episcopal), at Syracuse; Adelphi College (1896, non-sectarian), at Brooklyn; and Clarkson School of Technology (1896, non-sectarian), at Potsdam. The United States Military Academy (1802) is at West Point.

**Finance.**—In New York the direct property tax is levied by and for the benefit of localities. Revenues for state purposes are derived from special taxes collected from the liquor traffic, corporations, transfers of decedents' estates, transfers of shares of stock, recording tax on mortgages, sales of products of state institutions, fees of public officers including fines and penalties, interest on deposits of state funds, refunds from department examinations and revenue from investments of trust funds, the most important of which are the common school fund and the United States deposit fund. A board of three tax commissioners has supervision of methods of assessment within the state, and with the commissioners of the land office constitutes the state board of equalization. The county supervisors, with or without the aid of three commissioners whom they are authorized to appoint for the purpose of a board of equalization. The recording tax on mortgages, amounting to one-half of 1% of the principal sums secured, is collected by the recording officers under the supervision of the state board of tax commissioners. The administration of the liquor tax law is under the supervision of the state commissioner of excise and his deputies. The tax on corporations, originating as a capital stock tax in 1880 and extended through succeeding years, is administered by the state comptroller. The comptroller also has charge of the enforcement of the stock transfer tax act and of the laws imposing taxes upon the transfer of decedents' estates. The aggregate of taxes received by the state treasury through the comptroller's department for the fiscal year ending September 30, 1909, was \$23,000,000.

On the 30th of September 1909 the state debt, most of which was created since 1895 for the purpose of canal improvements, amounted to \$41,230,660. The surplus in the treasury was \$8,435,848, the total amount in trust and sinking funds was \$31,301,501. The constitution prohibits the legislature from lending the state's credit or incurring an indebtedness for current expenses in excess of \$1,000,000 or incurring any indebtedness whatever, other than for the purpose of carrying on the business of the state, by law for "some single work or object," the law to be approved by the people at a general election and providing for a direct annual tax sufficient to pay the interest and to liquidate the debt within eighteen years. That instrument further prohibits each county, city, town and village from lending its credit and from creating an indebtedness in excess of 10% of the assessed valuation of its real estate.

The first state institution to receive a bank charter was the bank of New York, incorporated in 1791. In 1804 free banking was restricted to such an extent as to give practically a monopoly of the business to institutions receiving special charters, and as these charters were generally awarded at favours to politicians the system was a formidable agency of corruption. Chiefly because of these evils the constitution of 1821 required the assent of two-thirds of the members elected to each house of the legislature to pass an act creating a corporation. In 1829 the Safety-Fund Act was passed, which required each bank thereafter chartered or rechartered to pay into the state treasury 3% of its capital stock other than that owned by the state, and from this fund the debts of insolvent banks were to be paid. The fund became exhausted by many failures, and a free banking law was enacted in 1838. The constitution of 1846 prohibited the legislature from granting any special charters for banking purposes, and consequently no more safety-fund banks were established. At the same time the free-banking system has been greatly improved. The state banks still have the right to issue currency, but the heavy tax on currency issue imposed by Congress in 1866 (after the introduction of the National banking system in 1863) put a stop to the practice. In 1851 a state banking department was created, and at the head of this is a superintendent of banks appointed by the governor, with the consent of the Senate, for a term of one year. The superintendent appoints and examines every bank and every trust company at least twice each year, each building and loan association at least once a year, and every savings bank at least once in two years. The law provides specifically as to the investment of deposits made in savings banks with the evident purpose of providing the greatest possible security to depositors. State banks must carry from 15% to 25% reserve and trust companies from 10% to 15% reserve, depending upon location.

The introduction of the National banking system caused a decrease in the number of state banks. In 1863 to 45 in 1868, but their number has increased steadily since 1880 and in 1909 there were 202. In the same year there were 140 savings-banks, 85 trust companies, 46

safety deposit companies, 255 building and loan associations and other miscellaneous corporations, with total resources of \$3,833,500,000 under the supervision of the banking department of the state. This is over 21% of the entire banking power of the United States.

To correct abuses in the life insurance business which were discovered in 1905 by a committee of the state legislature, laws were passed in the next year regulating the election of the directors of the insurance companies, and the investments of the companies and the distribution of dividends, limiting the amount of business of the larger companies and prohibiting rebates on insurance premiums. A state superintendent of insurance, (since 1860) appointed by the governor, holds office for three years.

**History.**—The aboriginal inhabitants of New York had an important influence on its colonial history. Within its limits from the upper Hudson westward to the Genesee river was the home of that powerful confederacy of Indian tribes, the Mohawks, Oneidas, Onondagas, Cayugas and Senecas, known to the French as the Iroquois and to the English as the Five (later Six) Nations. When supplied with firearms by Europeans they reduced a number of other tribes to subjection and extended their dominion over most of the territory from the St. Lawrence to the Tennessee and from the Atlantic to the Mississippi. They were at the height of their power about 1700. Of much less influence in New York were several Algonquian tribes in the lower valley of the Hudson and along the sea coast.

New York Bay and the Hudson river were discovered by Giovanni da Verrazano in 1524, and were probably seen by Estevan Gomez in 1525; for many years following French vessels occasionally ascended the Hudson to trade with the Indians. The history of New York really begins, however, in 1609. In July of that year Samuel de Champlain discovered the lake which bears his name and on its shores led his Algonquian Indian allies against the Iroquois, thus provoking against his countrymen the hostility of a people who for years were to hold the balance of power between the English and the French in America. On the 3rd of September Henry Hudson, in the employ of the Dutch East India Company, entered New York Bay in the "Half Moon", in search of the "northwest passage." He conceived that a vast trade with the Iroquois for furs might be established; his report aroused great interest in Holland; and the United Netherlands, whose independence had been acknowledged in the spring, claimed the newly discovered country. In 1610 a vessel was despatched with merchandise suitable for traffic with the Indians, the voyage resulted in profit, and a lucrative trade in peltry sprang up. Early in 1614 Adriaen Block explored Long Island Sound and discovered Block Island. The merchants of Amsterdam and Hoorn soon formed themselves into the New Netherland Company, and on the 11th of October 1614 received from the States-General a three years' monopoly of the Dutch fur trade in New Netherland, i. e. that part of America between New France and Virginia, or between latitudes 40° and 45° N. Late in the same year or early in 1615 a stockaded trading post called Fort Nassau was erected on Castle Island, now within the limits of Albany, and a few huts were erected about this time or earlier on the southern extremity of Manhattan Island; but no effort at colonization was as yet made. In 1617 the Dutch negotiated with the Iroquois a treaty of peace and alliance. Fort Nassau was soon removed to the mouth of Tawasentha Creek. On the expiration of the charter of the New Netherland Company (1618) the States-General refused to grant a renewal, and only private ventures were authorized until 1621, when the West India Company (*q. v.*) was chartered for a term of twenty-four years; to this company was given a monopoly of Dutch trade with the whole American coast from Newfoundland to the Straits of Magellan. It was authorized to plant colonies and to govern them under a very limited supervision of the States-General, such as the approval of its appointment of a governor and of its instructions to him; and its own government was vested in five chambers of directors and an executive board or college of nineteen delegates from those chambers, eight of the nineteen representing the Chamber of Amsterdam. New Netherland became one of the more important interests of the Company. In June 1623, however, New Netherland was formally erected into a province and the management of its affairs assigned to the Chamber of

Amsterdam, which in March 1624 despatched the "New Netherland," with the first permanent colonists (thirty families mostly Walloon), under Cornelis Jacobsen Mey, the first governor or director of the colony. Arriving at Manhattan early in May, a few of the men remained there, another small party established a temporary post (Fort Nassau) on the Delaware river, and still another began a fortified settlement on the site of the present Hartford, Connecticut. But more than one-half of the families proceeded up the Hudson to Fort Orange, the successor of Fort Nassau, at the mouth of Tawasentha Creek, and there founded what is now Albany. Three more vessels arrived in 1625, and when in that year Mey was succeeded as director by William Verhulst the colony had a population of 200 or more. The government of the province was fully established in 1626 and was vested mainly in a director-general and council. The director-general was formally appointed by the Company subject to the approval of the States-General, but the Amsterdam Chamber and the College of Nineteen supervised his administration. The members of the council were formally appointed by the Company, but the director-general actually determined who they should be, and as he was not bound by their advice they were no check to an autocratic rule. Peter Minuit, the first director-general, arrived with more colonists in May 1626, and soon afterwards Manhattan Island was bought from the Indians, Fort Amsterdam was erected at its lower end, and the settlement here was made the seat of government.

In 1629, chiefly to encourage agriculture, the Company issued its famous Charter of Privileges and Exemptions, which provided that any member might have anywhere in New Netherland except on Manhattan Island his choice of a tract of unoccupied land extending 16 m. along the seacoast or one side of a navigable river, or 8 m. along the river on both sides "and so far into the country as the situation of the occupiers will permit" by purchasing the same from the Indians and planting upon it a colony of fifty persons, upwards of 15 years old, within four years from the beginning of the undertaking, one-fourth part within one year; and that any private person might with the approval of the director-general and council take up as much land as he should be able to improve. The founder of a colony was styled a *patroon*, and, although the colonists were bound to him only by a voluntary contract for specified terms, the relations between them and the patroon during the continuance of the contract were in several important respects similar to those under the feudal system between the lord of a manor and his serfs. The patroon received his estate in perpetual inheritance and had the exclusive right of hunting and fishing upon it. Each colonist not only paid him a fixed rent, usually in kind, but had to share with him the increase of the stock and to have the grain ground at his mill. The patroon was the legal heir of all his colonists who died intestate. He had civil and criminal jurisdiction within the boundaries of his estate; he could create offices, found cities, and appoint officers and magistrates, and, although the charter permitted an appeal from his court to the director-general and council in any case in which the amount in dispute exceeded fifty guilders (\$20), some of the patroons exacted from their colonists a promise not to avail themselves of the privilege. The Company promised to permit the patroons to engage in the fur trade, wherever it had no commissary of its own, subject to a tax of one guilder (40 cents) on each skin, and to engage in other trade along the coast from Newfoundland to Florida subject to a tax of 5% on goods shipped to Europe. The colonists of the patroons were exempted from all taxes for a period of ten years, but were forbidden to manufacture any cloth whatever. The charter did not give the encouragement to agriculture that was expected of it because the status created for colonists of a patroon was no attraction to a successful farmer in the Netherlands. Immediately after the issue of the charter a few of the more adroit directors of the Amsterdam Chamber hastened to acquire for themselves, as patroons, the tracts of land most favourably situated for trade. On both sides of the entrance to Delaware Bay Samuel Godyn, Samuel Blomaert and five other directors who were admitted to partner-

ship in the second year (1630) established the manor and colony of Swaanendael; on a tract opposite the lower end of Manhattan Island and including Staten Island, Michael Pauw established the manor and colony of Pavenia; on both sides of the Hudson and extending in all directions from Fort Orange (Albany) Killian van Rensselaer established the manor and colony of Rensselaerwyck. The colony of Swaanendael was destroyed by the Indians in 1632. Pauw maintained his colony of Pavenia for about seven years and then sold out to the Company. The colony of Rensselaerwyck was the only one that prospered under the patroon system. In the meantime the patroons had claimed unrestricted rights of trade within the boundaries of their estates. These were stoutly denied by the Company. Director-General Minuit was recalled in 1632 on the ground that he had been partial to the patroons; and Wouter van Twiller, who arrived in 1633, endeavoured to promote only the selfish commercial policy of the Company; at the close of his administration (1637) the affairs of the province were in a ruinous condition.

William Kieft was appointed director-general late in 1637, and in 1638 the Company abandoned its monopoly of trade in New Netherland and gave notice that all inhabitants of the United Provinces, and of friendly countries, might trade there subject to an import duty of 10%, an export duty of 15%, and to the requirement that the goods should be carried in the Company's ships. At the same time the director-general was instructed to issue to any immigrant applying for land a patent for as large a farm as he required for cultivation and pasturage, to be free of all charges for ten years and thereafter subject only to a quit-rent of one-tenth of the produce. Two years later, by a revision of the Charter of Privileges and Exemptions, the prohibition on manufactures was abolished, the privileges of the original charter with respect to patroons were extended to "all good inhabitants of the Netherlands," and the estate of a patroon was limited to 4 m. along the coast or a navigable river and 8 m. back into the country. The revised charter also provided that any one who brought over five colonists and established them in a new settlement should receive 200 acres, and if such a settlement grew to be a town or village it should receive a grant of municipal government. These inducements encouraged immigration not only from the Fatherland but from New England and Virginia. But the freedom of trade promoted dangerous relations with the Indians, and an attempt of Kieft to collect a tribute from the Algonquian tribes in the vicinity of Manhattan Island and other indiscretions of this officer provoked Indian hostilities (1641-1645), during which most of the outlying settlements were laid waste.

Out of this warfare arose an organized movement for a government in which the colonists should have a voice. In August 1641 Kieft called an assembly of the heads of families in the neighbourhood of Fort Amsterdam to consider the question of peace or war. The assembly chose a board of Twelve Men to represent it, and a few months later this board demanded certain reforms, especially that the membership of the director-general's council should be increased from one to five by the popular election of four members. Kieft promised the concessions to gain the board's consent to waging war, but later denied its authority to exact promises from him and dissolved it. At another crisis, in 1643, he was obliged to call a second assembly of the people. This time a board of Eight Men was chosen to confer with him. It denied his right to levy certain war taxes, and when it had in vain protested to him against his arbitrary measures it sent a petition, in 1644, to the States-General for his recall, and this was granted. Peter Stuyvesant (*q.v.*), his successor, arrived at Fort Amsterdam in May 1647. Under his rule there was a return of prosperity; from 1653 to 1664 the population of the province increased from 2000 to 10,000. Stuyvesant was, however, extremely arbitrary. Although he permitted the existence of a board of Nine Men to act as "tribunes" for the people it was originally composed of his selections from eighteen persons chosen at a popular election, and annually thereafter the places of six retiring members were filled by his selections from twelve persons nominated by the board. He treated it with increasing

contempt, and the most that it could do was to remonstrate to the States-General. That body suggested a representative government, but this the Company refused to grant.

Stuyvesant conducted a successful expedition against the Swedes on the southern border of New Netherland in 1655; but he was powerless against the English. The Dutch had long claimed the whole coast from Delaware Bay to Cape Cod, but by the treaty of Hartford (1650), negotiated between himself and the commissioners of the United Colonies of New England, Stuyvesant agreed to a boundary which on the mainland roughly determined the existing boundary between New York and Connecticut and on Long Island extended southward from the west side of Oyster Bay to the Atlantic Ocean. Notwithstanding the good claim to their province which the Dutch had established by discovery and occupancy, the government of Great Britain, basing its claim to the same territory on Cabot's discovery (1498), the patent to the London and Plymouth companies (1606), and the patent to the Council for New England (1620), contended that the Dutch were intruders. In 1653, during the war between England and Holland, the Dutch, fearing an English attack, built a wall, from which the present Wall Street was named, across Manhattan Island at what was then the northern limits of New Amsterdam. In the following year Cromwell actually sent out an expedition which, with the aid of New England, was to attempt the conquest, but before an attack was made peace was announced. The Connecticut Charter of 1662 included in that colony some settlements acknowledged by the treaty of Hartford to belong to New Netherland, and strife was renewed. Finally, in March 1664, Charles II. formally erected into a province the whole territory from the west side of the Connecticut river to the east side of Delaware Bay together with all of Long Island and a few other dependencies of minor importance, and granted it to his brother James, the duke of York and Albany, as its lord proprietor. The duke appointed Colonel Richard Nicolls governor and placed him in command of an expedition to effect its conquest. Nicolls won over the burgomaster of New Amsterdam and other prominent citizens by the favourable terms which he offered, and Stuyvesant was forced, without fighting, into a formal surrender on the 8th of September. The duke's authority was proclaimed and New Netherland became New York. The separation from it of what is now New Jersey (*q.v.*) was begun by the duke's conveyance, in the preceding June, of that portion of his province to Berkeley and Carteret, and among numerous changes from Dutch to English names was that from Fort Orange to Fort Albany. A treaty of alliance with the Mohawks and Senecas procured for the English the same friendly relations with the Iroquois that the Dutch had enjoyed. The transition from Dutch to English institutions was effected gradually and the private rights of the Dutch were carefully preserved. The English executive, consisting of a governor and council, was much like the Dutch, but Nicolls, by his conciliatory spirit, made his administration more agreeable than Stuyvesant's. In the administration of local affairs some of the Dutch settlements were little disturbed until ten years or more after the conquest, but the introduction of English institutions into settlements wholly or largely English was begun in 1665 by the erection of Long Island, Staten Island and Westchester into an English county under the name of Yorkshire, and by putting into operation in that county a code of laws known as the "Duke's Laws." This code was based largely on the laws of New England, and, although a source of popular discontent, it gave to the freeholders of each town a voice in the government of their town by permitting them to elect a board of eight overseers which chose a constable and sat as a court for the trial of small causes. Nicolls resigned the governorship in 1668, but his successor, Francis Lovelace, continued his policy—autocratic government, arbitrary in form but mild in practice, and progressive in the matter of religious toleration. In August 1673, Holland and England being at war, a Dutch fleet surprised New York, captured the city, and restored Dutch authority and the names of New Netherland and New Amsterdam. But

by the treaty of Westminster, February 1674, the Dutch title to the province was finally extinguished, and in November the English again took possession. A new charter was issued to the duke to perfect his title and Edmund (later Sir Edmund) Andros, the new governor, was instructed to establish English institutions and enforce English law in all sections. In 1675 Andros established at Albany a commission for Indian affairs which long rendered important service in preserving the English-Iroquois alliance. The imperious manner of Andros made him many enemies. Some of them preferred charges against him relating to his administration of the revenue. He was called to England in 1681 to answer these, and during his absence the demand for a representative assembly was accompanied with a refusal to pay the customs duties and so much other insubordination that the duke appointed Colonel Thomas Dongan to succeed Andros, and instructed him to call the desired assembly. It met at Fort James in the City of New York on the 17th of October 1683, was in session for about three weeks, and passed fifteen acts. The first, styled a charter of liberties and privileges, required that an assembly elected by the freeholders and freemen should be called at least once every three years; vested all legislative authority in the governor, council and assembly; forbade the imposition of any taxes without the consent of the assembly; and provided for religious liberty and trial by jury. Other acts divided the province into counties, established courts of justice, and provided for a revenue. In August 1684 when, by its charter, the western boundary of the province was not definitely extended beyond the Hudson, Dongan laid the basis of New York's claim to the western lands of the Iroquois by a new covenant with them in which they recognized the English as their protectors, and throughout his administration he was busy neutralizing French influence among the Iroquois and in diverting the fur trade of the north-west from the St Lawrence to Albany. The charter of liberties and privileges was approved by the duke, but before the news of this reached its authors the duke became King James II., and in 1686, when a frame of government for New York as a royal province was provided, the assembly was dispensed with. About the same time the new king adopted a policy for strengthening the imperial control over New England as well as for the erection of a stronger barrier against the French, and in 1688 New York and New Jersey were consolidated with the New England colonies into the Dominion of New England and placed under the viceregal authority of Sir Edmund Andros as governor-general. The news of the English revolution of 1688, however, caused an uprising in Boston, and in April 1689 Andros was seized and imprisoned. Francis Nicholson as lieutenant-governor was still in quiet possession of the government of New York, and a majority of the population of the province were satisfied to await the outcome of the revolution in the mother country, but in the southern portion of the province, especially in the City of New York and on Long Island, were a number of restless spirits who were encouraged by the fall of Andros to take matters into their own hands. They found a leader in a German merchant, Jacob Leisler (*q.v.*). Leisler refused to pay duties on a cargo of wine on the ground that the collector was a "papist," and on the 31st of May 1689, seizing a mutiny of the militia, he and other militia captains deposed Fort James. In the following month Nicholson deserted his post and sailed for England, and Leisler easily gained possession of the city. To strengthen his position he called an assembly which conferred upon him the powers of a dictator. Some time after a copy of the order of the new monarchs (William and Mary) to continue all Protestants in their offices in the colonies had been received, Leisler falsely announced that he had received a commission as lieutenant-governor. He then attempted to revive the act of 1683 for raising revenue, but met with so much opposition that he issued writs for the election of another assembly. This, however, brought him chiefly petitions for the redress of grievances. Albany successfully defied his usurped authority until his recognition was necessary to a united front against the French and their Indian allies, who, in February 1690, had surprised and burned Schenectady. Two other French

attacks had at the same time been directed against New England, and to meet the dangerous situation Leisler performed the one statesmanlike act of his public career, notable in American history as the first step toward the union of the colonies. At his call, delegates from Massachusetts, Plymouth, Connecticut and Maryland met in New York City with delegates from New York on the 1st of May 1690 to consider concerted action against the enemy, and although the expedition which they sent out was a failure it numbered 855 men, New York furnishing about one-half the men, Massachusetts one of the two commanders and Connecticut the other. Leisler had proclaimed the new monarchs of Great Britain and had declared that it was his purpose only to protect the province and the Protestant religion until the arrival of a governor appointed by them; but he was enraged when he learned that he had been ignored and that under the new governor, Colonel Henry Sloughter, his enemies, van Cortlandt and Bayard, had again been appointed to the council. When Major Richard Ingoldsby arrived with two companies of the king's soldiers and demanded possession of the fort, Leisler refused although he still professed his willingness to deliver it to Sloughter. On the 17th of March 1691 Leisler's force fired on the king's soldiers, killing two and wounding several. Governor Sloughter arrived two days later, and the revolt terminated in the arrest of Leisler and his chief followers. Leisler and Jacob Milborne, his son-in-law, were pronounced guilty of treason, and were executed on the 16th of May. The execution was regarded even by many who had been indifferent to Leisler's cause, as an act of revenge. The case was carried to England, where in 1695 parliament reversed the attainders of the victims, and for many years the province was rent by the Leislerian and anti-Leislerian factions.

Governor Sloughter, as his commission directed, re-established in 1691 the assembly which James II. had abolished in 1686, and throughout the remainder of the colonial era the history of the province relates chiefly to the rise of popular government and the defence of the northern frontier. At its first session the assembly passed an act declaratory of the rights and privileges of the people, and much like the charter of liberties and privileges enacted in 1683, except that annual instead of triennial sessions of the assembly were now requested and, as was also provided in Sloughter's commission and instructions, religious liberty was denied to Roman Catholics. This act was disallowed by the crown in 1697, and until Governor Cornbury's administration (1702-1708) both the Leislerians and the anti-Leislerians repeatedly bid for the governor's favour by supporting his measures instead of contending for popular rights. But Cornbury's embezzlement of £1500, appropriated for fortifying the Narrows connecting Upper and Lower New York Bay, united the factions against him and started the assembly in the important contest which ended in the establishment of its control over the public purse. In 1706 it won the right to appoint its own treasurer to care for money appropriated for extraordinary purposes, and eight years later the governor assented to an act which gave to this officer the custody of practically all public money. Until 1737 it had been the custom to continue the revenue acts from three to five years, but thereafter the assembly insisted on annual appropriations.

The first newspaper of New York, the *New York Gazette*, was established in 1725 by William Bradford as a semi-official organ of the administration. In 1733 a popular organ, the *New York Weekly Journal*, was established under John Peter Zenger (1697-1746), and in 1735 both the freedom of the press and a great advance toward the independence of the judiciary were the outcome of a famous libel suit against Zenger.

Between the administration of Governor Montgomery (1728-1731) and Governor Cosby (1732-1736) there was an interregnum of thirteen months during which Rip van Dam, president of the council, was acting-governor, and upon Cosby's arrival a dispute arose between him and van Dam over the division of the salary and fees. Both appealed to the law, and when the chief-justice, Lewis Morris, refused Cosby's request to have the court proceed in equity jurisdiction, and denied the right of the governor to

establish courts of equity, he was removed from office. Not long afterwards there appeared in the *Weekly Journal* some severe criticisms of the administration. For printing these Zenger was arrested for libel in November 1734. The case was not brought to trial until August 1735, and in the meantime Zenger was kept in jail. Originally he had for counsel two of the most able lawyers in the province, James Alexander (1690-1756) and William Smith (1697-1769), but when they excepted to the commissions of the chief-justice, James de Lancey (1703-1760) and one of his associates, because by these commissions the justices had been appointed "during pleasure" instead of "during good behaviour," the chief justice disbarred them. Their places, however, were taken by Andrew Hamilton, speaker of the Assembly of Pennsylvania and a lawyer of great reputation in the English colonies. The jury quickly agreed on a verdict of not guilty, and the acquittal was greeted by the populace with shouts of triumph. The further independence of judges became a leading issue in 1761 when the assembly insisted that they should be appointed during good behaviour, and refused to pay the salaries of those appointed during pleasure; but the home government met this refusal by ordering that they be paid out of the quit-rents.

The defence of the northern frontier was a heavy burden to New York, but by its problems the growth of the union of the colonies was promoted. From the destruction of Schenectady to the Peace of Ryswick (1697) hostilities between the French and the English in the New World took the form of occasional raids across the frontier, chiefly by the Indian allies. The main effort of the French, however, was, by diplomacy, to destroy the English-Iroquois alliance. This rested on the fear of the Iroquois for the French and their hope of protection from the English. Therefore, in response to their repeated complaints of the weakness of the English arising from disunion, Governor Fletcher, in 1694, called another intercolonial conference consisting of delegates from New York, Massachusetts, Connecticut and New Jersey, and urged the necessity of more united feelings. Open hostilities were interrupted for a few years by the Peace of Ryswick and for a longer period by the Peace of Utrecht (1713), but French priests continued to dwell among the Iroquois, teaching them and distributing presents, and of the success of this diplomacy the English were ever in danger. To counteract it they, in 1701, prevailed upon the chiefs to deed their territory, said to be 800 m. in length and 400 m. in breadth, to the king of England. The English, also, frequently distributed presents. But the success of the French at the close of the 17th century and the early portion of the 18th was prevented only by the ceaseless efforts of Peter Schuyler (1657-1724) whose personal influence was for years dominant among all the Iroquois except the Senecas. When they had assumed a neutral attitude, he persuaded a number of them to join troops from New York, New Jersey and Connecticut in the unsuccessful expeditions of 1709 and 1711 against the French at Montreal. The English had a decided advantage over the French in that they could furnish goods for the Indian trade much cheaper than their rivals, and when Governor Burnet saw that this advantage was being lost by a trade between Albany and Montreal he persuaded the assembly to pass an act (1720) prohibiting it. Pursuing the same wise policy he established a trading post at Oswego in 1722 and fortified it in 1727, and thereby placed the Iroquois in the desirable position of middlemen in a profitable fur trade with the "Far Indians." London merchants, in their greed, brought about the repeal of the prohibitory act in 1729, but its effects were only in part destroyed. At another intercolonial conference at Albany, called by Burnet, a line of trading posts along the northern and western frontiers was strongly recommended. But neither the other colonies nor the home government would co-operate, and the French were the first to accomplish it. In King George's War the co-operation of all the northern colonies was sought, and New York contributed £3000 and some cannon toward New England's successful expedition against Louisburg. But it was left alone to protect its own frontier against the French, and while the assembly was wrangling with Governor Clinton



for the control of expenditures the French and their Indians were burning farm houses, attacking Saratoga (November 16, 1745), and greatly endangering the English-Iroquois alliance. Even after the Peace of Aix-la-Chapelle (1748) the Iroquois complained bitterly of the fraudulent land speculators, and in 1753 the chiefs of the Mohawks threatened to declare the covenant chain broken. A reconciliation was effected, however, by Colonel William Johnson (1715-1774), who had long been superintendent of Indian affairs. Largely to secure the co-operation of the Iroquois the home government itself now called to meet at Albany (*q.v.*) the most important assembly of colonial deputies that had yet gathered. This body, consisting of twenty-five members and representing seven colonies, met in June 1754, and, besides negotiating successfully with the Iroquois, it adopted, with some modifications, a plan of colonial union prepared by Benjamin Franklin; the plan was not approved, however, either by the home government or by any of the colonies. In the first year of the war (1755) expeditions set out against Fort Duquesne (on the site of Pittsburg) and Fort Niagara and Crown Point, on the New York frontier. None of these was taken but on the 8th of September Major-General William Johnson, in command of the expedition against Crown Point, defeated a French and Indian force under Baron Dieskau in the battle of Lake George. As Johnson thought it unsafe to pursue the routed army his victory had no other effect than the erection here of the useless defences of Fort William Henry, but as it was the only success in a year of gloom parliament rewarded him with a grant of £5000 and the title of a baronet. In August 1756 Montcalm took Oswego from the English and destroyed it, and in 1757 he captured Fort William Henry; but in the latter year the elder Pitt assumed control of affairs in England, and his aggressive, clear-sighted policy turned the tide of war in England's favour. Victory followed victory, Ticonderoga, Crown Point and Niagara were wrested from the French and New York was freed of its foes.

England's attempt to make the colonies pay the expenses of the war by means of the stamp tax thoroughly aroused the opposition of commercial New York, already chafing under the hardships imposed by the Navigation Acts and burdened with a war debt of its own exceeding £300,000. The assembly was almost unanimous in voicing its protest to the governor. It authorized its committee, which had been appointed to correspond with the New York agent in London, to correspond also with the committees in the other colonies and this committee represented New York in the Stamp Act Congress, a body which was called at the suggestion of Massachusetts, met in New York City in October 1765, was composed of twenty-seven members representing nine colonies, and drew up a declaration of rights, an address to the king, and a petition to each house of parliament. When the Sons of Liberty, a society composed largely of unfranchised mechanics and artisans of New York City, which began to dominate the movement immediately after the Congress adjourned, resorted to mob violence—destroying property and burning in effigy the governor and other officers—the propertied classes drew back, and a few years later the popular or patriot party lost its control of the assembly. Since the Zenger trial there had been a court party and a popular party: the former included many wealthy Anglicans and was under the leadership of the De Lanceys, the latter included many wealthy and influential dissenters and was under the leadership of the Livingstons. During the administration of Governor Clinton (1743-1753) a quarrel between the governor and James De Lancey, the chief-justice, had greatly weakened the court party, and nearly all its members supported their rivals in opposition to the Stamp Act. In the series of events which followed the first violence of the Sons of Liberty important changes were made in party lines. Personal rivalry and creed became subordinate to political principles. The court party became the Loyalist party, standing for law as against rebellion, monarchy and the union of the empire as against republicanism; the popular party became the patriot party, determined to stand on its rights at any cost. The Stamp Act was repealed in March

1766, but the Townshend Acts, imposing duties on glass, paper, lead, painters' colours and tea, followed closely. They were met in New York by fresh outbursts of the Sons of Liberty and, as in the other colonies, by an association of nearly all the merchants, the members pledging themselves not to import anything from England until the duties were repealed. New York had also been requested to provide certain supplies for the British troops quartered in the city. This the assembly refused to do but parliament answered (1767) by forbidding it to do any other business until it complied. It was under these conditions that the Loyalists, in the elections of 1768 and 1769, gained control of the assembly and in the latter year passed an act granting the soldiers' supplies. When, in 1770, all the duties except those on tea were repealed, the conservative merchants wished to permit the importation of all goods from England except tea. The Sons of Liberty strongly opposed this, but the conservatives won and went over to the Loyalists. The moderate Loyalists joined in the election of delegates to the first Continental Congress; but the great body of Loyalists in New York strongly disapproved of the "dangerous and extravagant" measures adopted by that body, and the assembly, in January 1775, refused to approve its acts or choose delegates to the second Continental Congress. The patriots met this refusal by calling a provincial convention to choose the delegates. Scarcely had they done this when news of the encounter at Lexington produced a strong reaction in their favour, and in May 1775 they called a Provincial Congress which usurped the powers of the Assembly. Still, conditions were such in New York that a fight for independence was not to be lightly considered. The failure of Montgomery's expedition against Canada at the close of 1775 left the colony exposed to British attacks from the north. In the south the chief city was exposed to the British fleet. Sir William Johnson died in 1774, but under his influence and that of his son, Sir John Johnson, and his nephew Guy Johnson, the Mohawks and other Iroquois Indians had become firmly attached to the British side and threatened the western frontier. In various sections, too, considerable numbers of Loyalists were determined to aid the British. When, in June 1776, a vote on the Declaration of Independence was pending in the Continental Congress, the New York Provincial Congress refused to instruct its delegates in the matter; but a newly elected Provincial Congress, influenced by a Loyalist plot against the life of Washington, adopted the Declaration when it met, on the 9th of July.

The position of New York made it naturally one of the principal theatres of military operations during the War of Independence. It was a settled point of British military policy throughout the war to hold New York City, and from it, as a base, to establish a line of fortified posts along the Hudson by means of which communication might be maintained with another base on Lake Champlain. Such a scheme, if successfully carried out, would have driven a wedge into the line of colonial defence and cut off communication between New England and the southern colonies. A few days after the fight at Lexington and Concord, Connecticut authorized an expedition under Ethan Allen which surprised and captured Ticonderoga and Crown Point. In the following year (1776) the British began their offensive operations for the control of the Hudson; an army under Sir William Howe was to capture New York City and get control of the lower Hudson, while another army under Sir Guy Carleton was to retake Crown Point and Ticonderoga and get control of the upper Hudson. Howe, with a force of British and Loyalists vastly superior in equipment and numbers to Washington's untrained militia, landed in July on Staten Island and late in August defeated Washington at the battle of Long Island within the present limits of Brooklyn borough. In the following month Washington withdrew from New York City which the British entered and held until the close of the war. Washington prepared to withstand the British behind fortifications on Harlem Heights, but discovering that Howe was attempting to outflank him by landing troops in the rear he retreated to the mainland, leaving only a garrison at Fort Mifflin, and established a line of fortified camps on the hills overlooking

the Bronx river as far as White Plains. This brought on the battle of White Plains late in October, in which Howe gained no advantage; and from here both armies withdrew into New Jersey, the British capturing Fort Washington on the way, the Americans leaving behind garrisons to guard the Highlands of the Hudson. In 1777 General John Burgoyne succeeded in taking Ticonderoga, but in the swampy forests southward from Lake Champlain he fought his way against heavy odds, and in the middle of October his campaign culminated disastrously in his surrender at Saratoga. Colonel Barry St Leger led an auxiliary expedition from Oswego against Fort Stanwix on the upper Mohawk, and on the 6th of August he fought at Oriskany one of the most bloody battles of the war, but a few days later, deserted by his terror-stricken Indian allies, he hastened back to Montreal. The British government intended that Howe should co-operate with Burgoyne by fighting his way up the Hudson, but as the secretary of state for the colonies neglected to send him such instructions this was not undertaken until early in October, and then an expedition for the purpose was placed under the command of Sir Henry Clinton. Clinton met with little difficulty from the principal American defences of the Highlands, consisting of Forts Montgomery and Clinton on the western bank, together with a huge chain and boom stretched across the river to a precipitous mountain (Anthony's Nose) on the opposite bank, and ascended as far as Esopus (now Kingston) which he burned, but he was too late to aid Burgoyne. The year 1778 saw the bloody operations of the Tory Butlers and their Loyalist and Indian allies in the Mohawk and Schoharie valleys and notably the massacre at Cherry Valley. In retaliation a punitive expedition under Generals John Sullivan and James Clinton in 1779 destroyed the Iroquois towns, and dealt the Indian confederacy a blow from which it never recovered. The American cause was strengthened this year also by several victories along the lower Hudson of which General Anthony Wayne's storming of the British fort at Stony Point was the most important. The closing episode of the war as far as New York was concerned was the discovery of Benedict Arnold's attempt in 1780 to betray West Point and other colonial posts on the Hudson to the British. On the 25th of November 1783 the British forces finally evacuated New York City, but the British posts on Lakes Erie and Ontario were not evacuated until some years later.

New York ratified the Articles of Confederation in 1778, and when Maryland refused to ratify unless those states asserting claims to territory west to the Mississippi agreed to surrender them, New York was the first to do so. But under the leadership of George Clinton, governor in 1777-1795, the state jealously guarded its commercial interests. The Confederation Congress appealed to it in vain for the right to collect duties at its port; and there was determined opposition to the new Federal constitution. In support of the constitution, however, there arose the Federalist party under the able leadership of Alexander Hamilton. When a majority of the constitutional convention of 1787 had approved of the new constitution Hamilton alone of the three New York delegates remained to sign it; and when, after its ratification by eight states, the New York convention met at Poughkeepsie (June 17, 1788) to consider ratification, two-thirds of the members were opposed to it. But others were won over by the news that it had been ratified by New Hampshire and Virginia or by the telling arguments of Hamilton, and on the 26th of July the motion to ratify was carried by a vote of 30 to 27.

The constitution having been ratified, personal rivalry among the great families—the Clintons, the Livingstons and the Schuylers—again became dominant in political affairs. The Clintons were most popular among the independent freeholders; the Livingstons had increased their influence by numerous marriage alliances with landed families; and the Schuylers had General Philip Schuyler and Alexander Hamilton, his son-in-law. Originally, the Livingstons, with whom John Jay was connected by marriage, were united with the Schuylers, and yet both together were unable to defeat the Clintons in an

election for governor. Later, the Livingstons, piqued at Washington's neglect to give them the offices they thought their due, joined the Clintons, but the Federal patronage was used against the anti-Federalists or Republicans with such effect that in 1792 John Jay received more votes for governor than George Clinton, although the latter was counted in on a technicality. Jay was elected in 1795 and re-elected in 1798, but in 1801 the brief Federalist regime in the state came to an end with the election of George Clinton for a seventh term. The Republican leaders straightway quarrelled among themselves, thus starting the long series of factional strifes which have characterized the party politics of New York state; the bitterness of the factions and the irresponsible council of appointment are also responsible for the firm establishment early in the Republican regime of the "spoils system." The leaders of the several Republican groups were Chancellor Robert R. Livingston, Aaron Burr, then vice-president, Governor George Clinton and his nephew, De Witt Clinton, who in 1802 was elected United States senator. The first break came in the spring of 1804 when Burr, who had incurred the enmity of his Republican colleagues in 1800 by seeking Federalist votes in the electoral college at Jefferson's expense, became an independent candidate for governor against Morgan Lewis. Hamilton's action in counselling Federalists not to vote for Burr for governor just as he had counselled them not to support Burr against Jefferson in 1800, was one of the contributory causes of Burr's hostility to Hamilton which ended in the duel (July 1804) in which Burr killed Hamilton. Hamilton's death marked the end of the Federalists as a power in New York. The election as governor in 1804 of Lewis, a relative of the Livingstons, was followed by a bitter quarrel with the Clintons over patronage, and resulted at the state election of 1807 in the choice of a Clintonian, Daniel D. Tompkins, for governor and the virtual elimination of the Livingstons from New York state politics. Tompkins served as governor by successive re-elections until 1817, his term covering the trying period of the second war with Great Britain. New York, whose growing shipping interests had suffered by the Embargo of 1807, was as a commercial state opposed to the war. Politically this opposition had the effect of temporarily reviving the Federalist party, which secured control of the legislature, and gave the electoral vote of the state in 1812 to De Witt Clinton, whom the Federalists had accepted as a candidate to oppose Madison for re-election on the war issue. During the war New Yorkers served with the regular troops at Niagara, Plattsburg and other places on the western and northern frontiers of the state. For some years after the war political contests in New York state as in the rest of the country were not on party lines. The opposing groups were known as "Bucktails," whose leaders were Governor Tompkins and Martin Van Buren, and "Clintonians" or supporters of De Witt Clinton. In 1817 an act was passed which ten years later ended for ever slavery in New York state; in the same year De Witt Clinton was elected governor and, largely through his efforts, the Erie Canal was begun.

The election of Martin Van Buren as governor in 1828 marked the beginning of the long ascendancy in the state of the "Albany Regency," a political coterie in which Van Buren, W. L. Marcy, Benjamin Franklin Butler (1795-1858) and Silas Wright were among the leaders; Thurlow Weed, their bitterest opponent and the man who gave them their name, declared of them that he "had never known a body of men who possessed so much power and used it so well." Thurlow Weed owed his early political advancement to the introduction into state politics of the anti-Masonic issue (see ANTI-MASONIC PARTY), which also brought into prominence his co-worker W. H. Seward. In 1826 in Genesee county the disappearance of a printer named William Morgan was attributed to Free-Masons and aroused a strong antipathy to that order; and the anti-Masonic movement, through the fostering care of Weed, Francis Granger (1792-1868) and others, spread to other states and led eventually to the establishment of a political organization that by uniting various anti-Jacksonian elements, polled in the New York state election of 1832 more than 156,000 votes for Francis Granger, their

candidate for governor against Marcy, who was chosen by about 10,000 plurality. As the anti-Masonic wave subsided its leaders and most of its adherents found a place in the newly organized Whig party, which was powerful enough in New York to elect William H. Seward governor in 1838, and to re-elect him and to carry the state for W. H. Harrison against Van Buren in 1840. It was during the first administration of Governor Seward that the anti-rent agitation in the Hudson river counties began. The greater part of the land in this section was comprised in vast estates such as Rensselaerwyck, Livingston, Scarsdale, Philipse, Pelham and Van Cortlandt manors, and on these the leasehold system with perpetual leases, leases for 99 years or leases for one to three lives had become general. Besides rent, many of the tenants were required to render certain services to the proprietor, and in case a tenant sold his interest in a farm to another he was required to pay the proprietor one-tenth to one-third of the amount received as an alienation fine. Stephen van Rensselaer, the proprietor of Rensselaerwyck, had suffered the rents, especially those of his poorer tenants, to fall much in arrears, and when after his death (1839) the agents of his heirs attempted to collect them they encountered violent opposition. Governor Seward called out the militia to preserve order but asked the legislature to consider the tenants' grievances. The legislature appointed an arbitration commission, but this was unsuccessful, and the trouble, spreading to other counties, culminated (1845) in the murder of the deputy-sheriff of Delaware county. Politically, the anti-rent associations which were formed often held the balance of power between the Whigs and the Democrats, and in this position they secured the election of Governor John Young (Whig) as well as of several members of the legislature favourable to their cause, and promoted the passage of the bill calling the constitutional convention of 1846. In the new constitution clauses were inserted abolishing feudal tenures and limiting future leases of agricultural land to a period of twelve years. The courts pronounced the alienation fines illegal. The legislature passed several measures for the destruction of the leasehold system, and under the pressure of public opinion the great landlords rapidly sold their farms.<sup>1</sup> Up to the election of Seward as governor, New York had usually been Democratic, largely through the predominating influence of Van Buren and the "Albany Regency." After the defeat of Governor Silas Wright in 1846, however, the Democratic party split into two hostile factions known as the "Hunkers," or conservatives, and the "Barnburners," or radicals. The factions had their origin in canal politics, the conservatives advocating the use of canal revenues to complete the canals, the radicals insisting that they should be used to pay the state debt. Later when the conservatives accepted the annexation of Texas and the radicals supported the Wilmot Proviso the split became irrevocable. The split broke up the rule of the "regency," Marcy accepting the "Hunker" support and a seat in Polk's cabinet, while Wright, Butler and Van Buren joined the "Barnburners" a step preliminary to Van Buren's acceptance of the "Free Soil" nomination for president in the campaign of 1848. Only once between 1846 and the Civil War did the Democratic party regain control of the state—in 1853–1855 Horatio Seymour was governor for a single term. In 1854 the newly organized Republican party, formed largely from the remnants of the Whig party and including most of the Free Soil Democrats, with the aid of the temperance issue elected Myron Holley Clark (1806–1892) governor. Two years later the Republicans carried the state for Fremont for president, and a succession of Republican governors held office until 1862 when the discouragement in the North with respect to the Civil War brought a reaction which elected Seymour governor.

With the exception of New York City the state was loyal to the Union cause during the war and furnished over a half million troops to the Federal armies. Certain commercial interests of New York City favoured the Confederate cause, but Mayor Wood's suggestion that the city (with Long Island and Staten Island) secede and form a free-city received scant support, and after the san-

guinary draft riots of July 1863 (see NEW YORK CITY) no further difficulty was experienced. After the Civil War the state began to reassume the pivotal position in national politics which has always made its elections second only in interest and importance to those of the nation, and the high political tension emphasized the evils of the "spoils system." In 1868 Tammany Hall (*q.v.*), then under the rule of William M. Tweed, forced the Democratic state convention to nominate its henchman, John T. Hoffman, for governor, and by the issue of false naturalization papers and fraudulent voting in New York City on a gigantic scale Hoffman was chosen governor and the electoral vote was cast for Seymour. Tammany and Hoffman were again victorious in 1870; but in 1871 the New York *Times* disclosed the magnitude of Tammany's thefts, amounting in the erection of the New York county court house alone to almost \$8,000,000, and Tweed and his "Ring" were crushed in consequence. The Republicans carried the state in 1872, but in 1874 Samuel J. Tilden, a Democrat and the leading prosecutor of Tweed, was elected governor. The Republican legislature had in 1867 appointed a committee to investigate the management of the canal system, but the abuses were allowed to continue until in 1875 Governor Tilden disclosed many frauds of the "Canal Ring," and punished the guilty. In 1876, Tilden having been nominated for the presidency, New York cast its electoral vote for him. In 1880 it was cast for Garfield, the Republican nominee. Two years later the Republicans, having split over a struggle for patronage into the two factions known as "Halfbreeds," or administration party, and "Stalwarts" of whom the leader was Roscoe Conkling, were defeated, Grover Cleveland being chosen governor. In 1884 Cleveland as the Democratic presidential nominee received the electoral vote of his state. Cleveland likewise carried the state in 1892, but in 1888 Benjamin Harrison, the Republican candidate, the factional quarrels being settled, carried the state. Hostility to free silver and "Bryanism" in the large financial and industrial centres put the state strongly in the Republican column in the elections of 1896, 1900, 1904 and 1908. It was carried by the Democrats in the gubernatorial campaign of 1910.

#### GOVERNORS OF NEW YORK Colonial.

Cornelis Jacobsen Mey	1624–1625
William Verhulst	1625–1626
Peter Minuit	1626–1632
Bastiaen Janssen Crol	1632–1633
Wouter Van Twiller	1633–1637
William Kieft	1637–1647
Peter Stuyvesant	1647–1664
Richard Nicolls	1664–1668
Francis Lovelace	1668–1673
Anthony Colve	1673–1674
Edmund Andros	1674–1683
Thomas Dongan	1683–1688
Francis Nicholson, Lieutenant-Governor	1688–1689
Jacob Leisler (de facto)	1689–1691
Henry Sloughter	1691
Richard Ingoldsby (Acting)	1691–1692
Benjamin Fletcher	1692–1698
Richard Coote, earl of Bellomont	1698–1701
John Nanfan (Acting)	1701–1702
Edward Hyde, Lord Cornbury	1702–1708
John, Lord Lovelace	1708–1709
Richard Ingoldsby (Acting)	1709–1710
Gerardus Beekman (Acting)	1710
Robert Hunter	1710–1719
Peter Schuyler (Acting)	1719–1720
William Burnet	1720–1728
John Montgomerie	1728–1731
Rip van Dam (Acting)	1731–1732
William Cosby	1732–1736
George Clarke (Acting)	1736–1743
George Clinton	1743–1753
Sir Danvers Osborne	1753
James de Lancey (Acting)	1753–1755
Sir Charles Hardy	1755–1757
James de Lancey (Acting)	1757–1760
Cadwallader Colden (Acting)	1760–1761
Robert Monckton	1761
Cadwallader Colden (Acting)	1761–1762
Robert Monckton	1762–1763

<sup>1</sup> James Fenimore Cooper's novels *Satanstoe* (1845), *The Chainbearer* (1845) and *The Redskins* (1846) preach the anti-rent doctrine.

Cadwallader Colden (Acting) . . . . .	1763-1765
Sir Henry Moore . . . . .	1765-1769
Cadwallader Colden (Acting) . . . . .	1769-1770
John Murray, earl of Dunmore . . . . .	1770-1771
William Tryon . . . . .	1771-1776

Provincial Congress . . . . . 1776-1777

	<i>Transition.</i>	
	<i>State.</i>	
George Clinton . . . . .	1777-1795	Anti-Federalist
John Jay . . . . .	1795-1801	Federalist
George Clinton . . . . .	1801-1804	Dem.-Repub.
Morgan Lewis . . . . .	1804-1807	"
Daniel D. Tompkins . . . . .	1807-1817	"
John Taylor (Acting) . . . . .	1817	"
De Witt Clinton . . . . .	1817-1823	"
Joseph Christopher Yates . . . . .	1823-1825	"
De Witt Clinton . . . . .	1825-1828	"
Nathaniel Pitcher (Acting) . . . . .	1828-1829	"
Martin Van Buren . . . . .	1829	Democrat
Enos Thompson Throop (Acting) . . . . .	1829-1831	"
Enos Thompson Throop . . . . .	1831-1833	"
William Learned Marcy . . . . .	1833-1839	"
William Henry Seward . . . . .	1839-1843	Whig
William C. Bouck . . . . .	1843-1845	Democrat
Silas Wright . . . . .	1845-1847	"
John Young . . . . .	1847-1849	Whig
Hamilton Fish . . . . .	1849-1851	"
Washington Hunt . . . . .	1851-1853	"
Horatio Seymour . . . . .	1853-1855	Democrat
Myron Holley Clark . . . . .	1855-1857	Wing-Repub.
John Alsop King . . . . .	1857-1859	Republican
Edwin Dennison Morgan . . . . .	1859-1863	"
Horatio Seymour . . . . .	1863-1865	Democrat
Reuben Eaton Fenton . . . . .	1865-1869	Republican
John Thompson Hoffman . . . . .	1869-1873	Democrat
John Adams Dix . . . . .	1873-1875	Republican
Samuel Jones Tilden . . . . .	1875-1877	Democrat
Lucius Robinson . . . . .	1877-1880	"
Alonzo Barton Cornell . . . . .	1880-1883	Republican
Grover Cleveland . . . . .	1883-1885	Democrat
David Bennett Hill (Acting) . . . . .	1885-1886	"
David Bennett Hill . . . . .	1886-1892	"
Roswell Pettibone Flower . . . . .	1892-1895	"
Levi Parsons Morton . . . . .	1895-1897	Republican
Frank Swett Black . . . . .	1897-1899	"
Theodore Roosevelt . . . . .	1899-1901	"
Benjamin Barker Odell . . . . .	1901-1905	"
Frank Wayland Higgins . . . . .	1905-1907	"
Charles Evans Hughes . . . . .	1907-1910	"
Horace White . . . . .	1910	"
John A. Dix . . . . .	1911-	Democrat

**BIBLIOGRAPHY.**—*Physical Features and Climate*.—R. S. Tarr, *Physical Geography of New York State* (New York, 1902), with a chapter on climate by E. T. Turner; *Reports of the New York Geological Survey from 1842 to 1854* (Albany); *Reports of the Topographical Survey of the Adirondack Region of New York* (Albany, 1873-1880); *Reports of the New York Meteorological Bureau* (1889 sqq.); and publications of the United States Weather Bureau. Fauna and Flora: *Reports of the Forest, Fish and Game Commissioner* (Albany, 1902 sqq.); Ralph Hoffman, *Guide to the Birds of New England and Eastern New York* (Boston, 1904); and *Bulletins of the New York State Museum* (Albany, 1888 sqq.). Government: W. C. Morey, *The Government of New York: Its History and Administration* (New York, 1902) after tracing briefly the development of the governmental system describes its structure and operation. C. Z. Lincoln, *The Constitutional History of New York* (5 vols., Rochester, 1906) is an elaborate and able study of the growth of the constitution. See also J. A. Fairlie, *The Centralization of Administration in New York State* (New York, 1898); *Annual Reports of the State Board of Charities* (Albany, 1867 sqq.); *Annual Reports of the State Education Department* (Albany, 1904 sqq.); and Sidney Sherwood, *History of Higher Education in the State of New York* (Washington, 1900), Circular of Information No. 3 of the United States Bureau of Education. History: E. H. Roberts, *New York: The Planting and Growth of the Empire State* (2 vols., Boston, 1896) is a popular but rather superficial treatment of the entire period. The early historical documents of the state were collected by E. B. O'Callaghan in his *Documentary History of the State of New York* (4 vols., Albany, 1849-1851); and more completely in *Documents Relating to the Colonial History of the State of New York procured by J. R. Brodhead* (15 vols., vols. 1-xi, edited by E. B. O'Callaghan and xii-xv, by B. Fernow; Albany, 1853-1883). O'Callaghan edited *A Calendar of Historical Manuscripts in the Office of the Secretary of State of New York* (2 vols., Albany, 1865-1866). E. B. O'Callaghan, *History of New Netherland* (2 vols., New York, 1846), and J. R. Brodhead, *History of the State of New York* (2 vols., New York, 1853 and 1871) are the standard works on the early history. Mrs Martha J. Lamb's *History of the City of New York* (2 vols., New York, 1877) and Mrs Schuyler Van Rensselaer's *History of the City of New York in the Seventeenth Century* (2 vols., New York, 1909) include the history of the province.

William Smith's *History of the Late Province of New York, from its Discovery to 1762* (1st part, 1757, reprinted in the 1st series of the New York Historical Society Collections, 2 vols., 1829-1830) is still the chief authority for the period from the English Revolution of 1688 to the eve of the War of Independence. For the same period, however, consult C. W. Spencer, *Phases of Royal Government in New York, 1697-1719* (Columbus, 1908). John Fiske, *The Dutch and Quaker Colonies in America* (2 vols., Boston, 1906) is admirable in its generalizations but unreliable in its details. G. W. Schuyler, *Colonial New York: Philip Schuyler and his Family* (2 vols., New York, 1885) is a family history, but especially valuable in the study of Indian affairs and the intermarriages of the landed families. A. C. Flick's *Loyalism in New York during the American Revolution* (New York, 1901) and H. P. Johnston's *Campaign of 1776 around New York and Brooklyn* (Brooklyn, 1878) are thorough studies. For the military history of the War of Independence see also Justin Winsor's *Narrative and Critical History of America*, vol. vi. (Boston, 1888). For strictly political history see a series of articles by Carl Becker in the *American Historical Review*, vol. vi, vii, and ix, and the *Political Science Quarterly*, vol. xviii, J. D. Hammond's *History of Political Parties in the State of New York* (2 vols., Albany, 1842) and D. S. Alexander's *Political History of the State of New York* (3 vols., New York, 1906-1909). See also E. P. Cheney, *The Anti-Rent Agitation in the State of New York* (Philadelphia, 1887); Charles McCarthy, "The Anti-Masonic Party" in vol. i. pp. 365-374 of the *Annual Report for 1902 of the American Historical Association*; N. E. Whitford, *History of the Canal System of the State of New York* (Albany, 1906). (N. D. M.; W. T. A.)

**NEW YORK (CITY)**, the largest city of New York state, U.S.A., situated at the junction of the Hudson river, here called the North river, with the narrow East river (actually a strait connecting Long Island Sound with the Upper Bay), and between Long Island Sound and the Atlantic Ocean. It is composed of five boroughs: the Borough of the Bronx on the south-easternmost part of the mainland of New York state; the Borough of Manhattan on Manhattan Island (including also other small islands) immediately S. and S.W. of the Bronx, and bounded on the W. by the North river, on the E. by the East river, and on the S. by New York Bay; the Borough of Richmond (Staten Island, *q.v.*), the southernmost and westernmost part of the city; and on the western end of Long Island, the Borough of Brooklyn (*q.v.*), and, N. of it, the Borough of Queens. The city hall, in the southern part of Manhattan Island, is in lat. 40° 42' 43" N. and long. 74° 0' 3" W. The greatest width of the city's E. and W. is 16 m., and the greatest length N. and S. is 32 m.; its area is about 326.97 sq. m. (285.72 sq. m. more than in 1890), of which Manhattan Borough constitutes nearly 21.03 sq. m., the Borough of the Bronx about 41.7 sq. m., the Borough of Queens about 129.5 sq. m., the Borough of Brooklyn 77.6 sq. m., and the Borough of Richmond 55.2 sq. m.<sup>2</sup> The total waterfront of the city is 341.22 m., and much of it, especially on the lower part of Manhattan, is made ground.

New York harbour is one of the most beautiful, largest and best of the world's great ports. Over the bar (Sandy Hook), about 20 m. S. of the S. end of Manhattan Island, is the "Main Ship Bayside-Gedney channel," 1000 ft. wide and 30 ft. deep. By 1909 the Federal government had completed 7½ m. of the Ambrose channel farther to the E. and 40 ft. deep, and 950-1600 ft. wide (2200 ft. is the projected width).<sup>3</sup> A third

<sup>1</sup> The more important of these small islands are: Blackwell's (about 120 acres) in the East river, Ward's N. of Blackwell's, and Randall's N. of Ward's, separated from it by Little Hell Gate, and in the mouth of the Harlem river; in the Upper Bay, Governor's Island (originally 65 acres; enlarged by the addition of 101 acres to the southwest); U.S. military reservation, about 1000 vda. S. of the Battery, the southernmost point of Manhattan Island (sometimes called Liberty Island from the Bartholdi statue on it of "Liberty Enlightening the World"), with an area of 134 acres, lying 2 m. S.W. of the Battery; and Ellis Island, 1½ m. S.W. of the Battery, occupied by the Federal government as a landing-place for immigrants. In the Lower Bay, and a part of the Borough of Richmond, are the artificial islands, Swinburne (1866-1870; 8 m. S. of the Battery) and Hoffman (1868-1873; 7 m. S. of the Battery), constructed for quarantine stations.

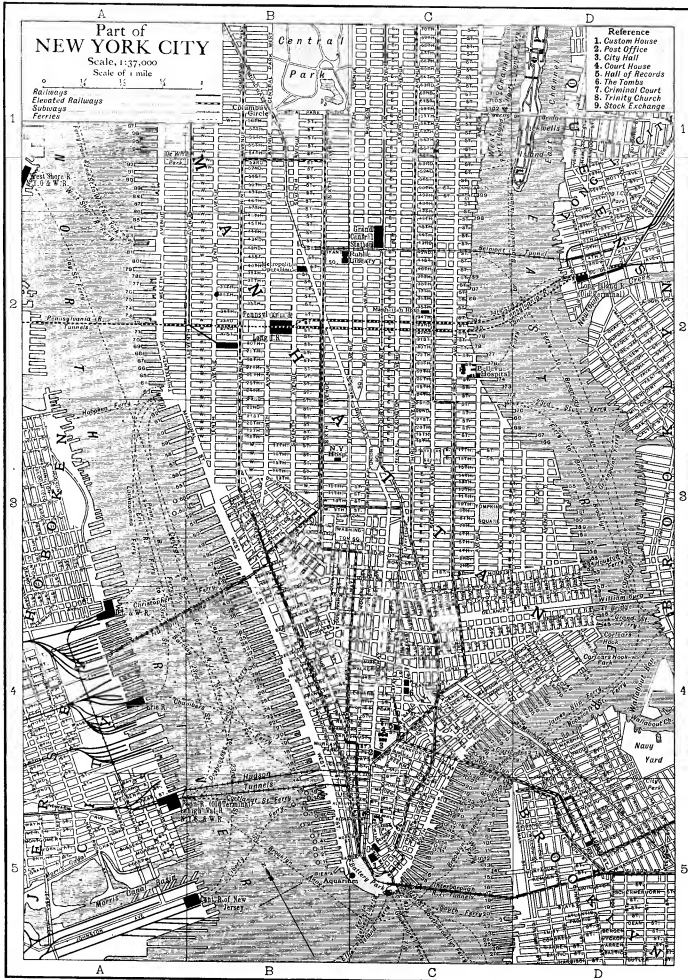
Manhattan and Bronx boroughs compose New York county; the counties of Queens and Richmond are coterminous respectively with the boroughs of those names; Brooklyn Borough is coextensive with Kings county.

<sup>2</sup> The narrowness of the channel makes the tidal scour more effective, and it was little filled in even when sewage and garbage was dumped in the Bay itself. The river carries little silt and leaves most of it well above the harbour. The natural excellence of the harbour may be inferred from the following figures: in 1895-1903 the Federal

Part of  
**NEW YORK CITY**  
Scale, 1:37,000  
Scale of 1 mile

Railroads  
Elevated Railways  
Subways  
Ferries

- Reference**
1. Custom House
  2. Post Office
  3. City Hall
  4. Court House
  5. Hall of Records
  6. The Tombs
  7. Criminal Court
  8. Trinity Church
  9. Stock Exchange



A B C D

1  
2  
3  
3  
4  
5

1  
2  
3  
3  
4  
5

channel, the South and Swash, is used by coasting vessels drawing about 20 ft. The harbour is divided into three parts: the Lower Bay, the Upper Bay and the North and East rivers. The Lower Bay (about 88 sq. m.) of which Raritan Bay on the S.W., Sandy Hook Bay on the S.E., and Gravesend Bay on the N.E. form parts, and to which the channels mentioned afford entrance from the ocean, has Staten Island to the W. and N., Brooklyn to the N. and E., and the New Jersey shore to the S. and W. The Upper Bay has an area of 14 sq. m., is the immediate embouchure of the North and the East river, is connected with the Lower Bay by the Narrows (minimum width 1 m.) and with Newark Bay to the W. by Kill Van Kull, immediately N. of Staten Island, and, except for these four narrow water-ways, is enclosed by land. The North river (maximum depth, 60 ft.) is here about 1 m. wide and the East river (maximum depth more than 100 ft.; in Hell Gate channel about 200 ft.) is about  $\frac{1}{2}$  m. wide and, from the Battery to Throg's Neck and Willett's Point, where Long Island Sound proper begins, about 20 m. long. The north-east entrance to the harbour, from Long Island Sound by the East river, used principally by New England coasting vessels (especially coal barges), was made navigable for vessels of 25-27 ft. draft by the Federal government, which in 1870-1876 and in 1885 widened and deepened the formerly dangerous narrows and removed the reefs of Hell Gate, between Manhattan Island (E. 88th Street), Blackwell's Island, Astoria (on the Long Island shore), and Ward's Island. The third great entry and commercial feeder to the harbour is the North river, by which the great inland water-borne traffic of the Hudson river and the Erie Canal is brought to the port of New York. On the North river are the piers of the transatlantic steamship companies, part of them on the New Jersey side at Hoboken (*q.v.*). The coastwise trade with New England, especially through Long Island Sound, is largely from the East river, to which a part of the Hudson river traffic makes its way by the Harlem river. The Harlem is a place of anchorage for small craft.

The narrow approaches to the harbour from the ocean and from Long Island Sound make its fortification easy. On Sandy Hook, less than 8 m. from the nearest points of Rockaway Beach and Coney Island, on the outer side of the entrance, is Fort Hancock, established as a military reservation (1366 acres) in 1802; it received its present name in 1895, and has an artillery garrison. Between the lower and upper bays, on the Narrows, are Fort Wadsworth (1827; named in honour of General James S. Wadsworth (1807-1864), killed in the battle of the Wilderness), on the Staten Island side, a reservation of 230 acres, including Fort Tompkins, on higher ground than Fort Wadsworth proper, and, across the Narrows, on the Long Island shore, Fort Hamilton (1831), with a reservation of 167 acres. Older fortifications are Fort Lafayette (1807; called Fort Diamond until 1823), between Forts Hamilton and Wadsworth on an artificial island, now used to store ordnance and supplies, and Fort Columbus (1806), South Battery (1812) and Castle Williams (built in 1811 by Jonathan Williams (1750-1815), who planned all the earlier fortifications of New York harbour; it is now a military prison), all on Governor's Island, where are important barracks and the New York Arsenal of the Ordnance Department. The north-eastern approach to the harbour, at the entrance to Long Island Sound, is protected by fortifications, Fort Totten, at Willett's Point (1862), and directly across from this battery by Fort Schuyler (1826; post established 1856) with a reservation of 52 acres on Throg's Neck.

**Geology.**—Manhattan Island (13 $\frac{1}{2}$  m. long; maximum width— at 14th Street—2 $\frac{1}{2}$  m.; average width about 2 m.) is a group of gneissoid islands separated . . . by low levels slightly elevated above tide and filled with drift and alluvium" (L. D. Gale in W. W. Mather's *Geology of New York*, 1843), with a steep west wall from Manhattanville (125th Street W. of 8th Avenue) S. beyond 81st Street, and a much steeper east wall. Upon its first occupation by the Dutch the island was rough and rocky with brooks, ponds, marshes and several

swamps.<sup>2</sup> Superficially the island may be divided into an area of drift, S. of 21st Street on the East river, of 13th street on Broadway and of 31st Street on the North river; a second, narrow area of drift running from Hell Gate N.W. to Manhattanville in a line parallel to the Harlem; from a limestone (Inwood limestone) area on the Harlem from its mouth to the sharp turn in its course; a second and smaller limestone area on the Spuyten Duyvil in the north-westernmost part of the island; and the remainder areas of gneiss, the larger part being in two great "1st lands," one between the line of E. 21st Street, 13th Street and W. 31st Street, already mentioned, and a line from Hell Gate to Manhattanville, and the other nearly joining the first at Manhattanville and covering all the narrow N.W. part of Manhattan Island except the second limestone area on the Spuyten Duyvil. These two gneiss areas have a southerly tilt; they are named respectively Washington and Morningside Heights. In all these areas, except the limestone, the underlying rock is what is styled Manhattan schist (see U.S. *Geologic Atlas*, N.Y. City, folio No. 83). The waterfront of Manhattan does not correspond in direction with limestone belts, but is probably due to lines of fracture (see W. H. Hobbs, in *Bulletin*, Geological Society of America, xv, 151-182).

The Borough of the Bronx is made of high N.E. and S.W. ridges, sloping E. to the lower shores of Long Island Sound; and the Boroughs of Brooklyn and Queens form part of the great terminal moraine. Low serpentine hills (300-380 ft.), with a N.E. and S.W. trend, occupy the central part of the northern end of Staten Island; W. of it is the Tria formation, crested in its centre by a narrow strip of igneous dike rock; the E. and S. part of the island is Cretaceous. Yellow gravel is one of the many evidences of glacial drift; but the S.E. part of the island was not encroached upon by the moraine.

**Climate.**—A combination of marine and continental influences produces a humid climate subject to sudden changes of temperature. The temperature, however, rises above 90° F. only six days in a year on the average; it rarely falls below zero; and in a period of thirty-eight years, from 1871 to 1908, extremes ranged between 100°, in September 1881, and -6° in February 1899. The mean winter temperature (December, January and February) is 32°; the mean summer temperature (June, July and August) is 72°; and the mean annual temperature is 52°. The average monthly rainfall ranges from 3.2 in. in May to 4.5 in. in July and in August, and the mean annual precipitation is 42.8 in. The average annual fall of snow amounts to 37 in., of which 11.5 in. falls in February, 8.7 in. in January and 8.2 in. in March. The average number of hours of sunshine ranges from 150 in November to 271 in June. The prevailing winds are N.W., except in June when they are S.W.

**Streets.**—In the downtown portion of Manhattan Island, a strip about 2 m. long, some streets follow the irregular water-fronts and others cross these; and on the west side this irregularity extends farther N., in the former Greenwich village (W. and N.W. of Washington Square), where West 44th Street, running N.W., crosses West 12th Street, running S.W. north of Houston Street, then North Street, the northernmost limit of the occupied city; in 1807 a commission laid out the island into streets, which were numbered from S. to N. and were called East and West, as they were E. or W. of Broadway, below 8th Street, and of Fifth Avenue, above 8th, and into avenues, which were numbered<sup>3</sup> from E. to W., Twelfth Avenue being on the North river waterfront. East of First Avenue in a bulge of the Island S. of 23rd Street four additional avenues were named A, B, C, and D, Avenue A being one block E. of First Avenue. Afterwards Madison Avenue was laid out midway between Fourth and Fifth Avenues, N. from 23rd Street, and Lexington Avenue, midway between Third and Fourth Avenues, N. from 21st Street. The most important of the avenues is Broadway, an unfortunately narrow street in the busy downtown part of its course. From Bowling Green, immediately N. of the Battery, it goes in a straight line (E. of N.) for about 2 $\frac{1}{2}$  m. to 10th Street; then bears off to the W. It is called the Boulevard from 78th Street to 162nd Street in its course between Amsterdam Avenue and West End (or Eleventh) Avenue (to 104th Street), and then as a continuation of West End Avenue; and thence to the Yonkers city line is called Kingsbridge Road. The monotonous regularity of the rectangular street plan of Manhattan above 14th Street is partly redeemed by this westward trend of Broadway, the only

<sup>2</sup> See a paper, "Old Wells and Water-Courses on the Island of Manhattan," by George Everett Hill and George E. Waring, Jr., in *Historic New York: the First Series of the Half Moon Papers* (New York, 1899).

<sup>3</sup> In the Borough of the Bronx the system of numbered avenues no longer holds, but the cross streets are numbered consecutively, W. 262nd Street being immediately S. of the Yonkers line and E. 242nd and 243rd immediately S. of the Mt. Vernon boundary.

expenses for important harbour improvements, principally dredging, were \$1,035,300 for New York, \$2,710,000 (exclusive of \$1,188,000 for the Delaware Breakwater) for Philadelphia, \$1,501,169 for Boston, \$1,404,845 for New Orleans, and \$470,000 for Baltimore.

<sup>1</sup> See Wm. H. Hobbs, *Configuration of the Rock Floor of Greater New York* (Washington, 1905), Bulletin 270 of the U.S. Geological Survey, with an excellent summary of the earlier literature. The study of the underlying rock of Manhattan Island and its vicinity has been stimulated by the great engineering and building enterprises in the city limits.

old street in this part of the city. The Bowery, extending N. from Chatham Square to East 4th St. (practically continued by Fourth Avenue), is not now a street of commercial importance, being largely taken up with Yiddish tenements. Broadway, in its southernmost part, is a financial and business street; the financial interests centre particularly about Wall Street,<sup>1</sup> which is about one-third of a mile above the Battery, runs E. from Broadway, and was named from a redoubt built here by the Dutch in 1653 on news of a threatened attack by the English. The wholesale dry goods district is on Broadway and the side streets between Reade and Prince Streets and the wholesale grocery district immediately W. of this. In Maiden Lane is the wholesale jewelry trade. The leather and hide trade is centred immediately S. of the approaches to the Brooklyn Bridge. A little farther up-town on the East Side is the tenement district, one of the most crowded in the world. The principal shopping districts are on Broadway from 17th Street to 34th Street; on Sixth Avenue from 14th Street to 34th Street; and to an increasing degree on Fifth Avenue from 23rd Street to 42nd Street, and on the cross-streets in this area, especially 23rd, 34th and 42nd Streets. Next to Broadway the best known of the avenues is Fifth Avenue, which extends from Washington Square to the Harlem River (143rd Street) in a straight line. On Fifth Avenue there are a few residences in its lower part and between 34th and 45th Streets; but N. of 50th and on the E. side of Central Park are many fine residences. The cross streets within one block to the W. and two blocks to the E. of Fifth Avenue, Central Park West, and in general the upper West Side and in particular Riverside Drive, high above the North river, are the newer residential parts of the city.

**Parks.**—The park system in 1908 included property valued at \$501,604,188. The principal parks are: Central Park in Manhattan; Prospect Park in Brooklyn (g.s.); and Bronx Park, Van Cortlandt Park and Pelham Bay Park in the Bronx. The first park (as distinguished from "square") of any size in Manhattan was Central Park (840 acres; between 59th and 110th Streets and between 5th and 8th Avenues; about 2½ m. long and ½ m. wide, which was laid out (beginning in 1857) by F. L. Olmsted and Calvert Vaux. Nearly half is covered with a native and introduced forest and foreign trees and shrubs. The park contains a large pond, the Mere, in the N.E. corner; the Croton retaining reservoir and the receiving reservoir, and other sheets of water. Near the 65th Street entrance from 5th Avenue is the Arsenal, the executive quarters of the Department of Parks, with a meteorological observatory (1869).

Pelham Bay Park (1756 acres), in the north-easternmost corner of the city, lies on Long Island Sound, includes Hunter's Island and Twin Islands, and has a total shore front of about 9 m. Bordering on the city of Yonkers, S. (from 262nd Street) to 242nd Street, is Van Cortlandt Park (1132 acres), in which are the Van Cortlandt Mansion (1748), for a time Washington's headquarters and now a Revolutionary Museum under the Colonial Dames, a parade-ground (75 acres), and Van Cortlandt Lake, a skating pond. East of Van Cortlandt Park is Woodlawn Cemetery. Moshulu Parkway (600 ft. wide and about 6000 ft. long) leads from Van Cortlandt Park to the S.E., and Bronx and Pelham Parkway (400 ft. wide and 12,000 ft. long) from Pelham Bay Park to the S.W., connecting these parks with Bronx Park (719 acres) on either side of the Bronx river, a small stream which here broadens into lakes and ponds and has a fall at the lower end of the park. Bronx Park reaches from 180th Street to 205th Street. The northern part is occupied by the New York Botanical Gardens and the southern part by the Zoological Park.

Battery Park is at the southern end of Manhattan; here are the New York Aquarium (in what was until 1896 Castle Garden, on the site of Fort Clinton) and the children's playground (1903). In City Hall Park are the public buildings mentioned below.

The other down-town open spaces are small; many of them are recreation grounds, some, such as Mulberry Bend Park and Hamilton Fish Park, being on the site of former slums, condemned by the city at great expense. Especially in this part of the city municipal recreation piers and free baths have been constructed. Washington Square (1827), between Waverley Place, Wooster and Macdougall Streets, at the foot of 5th Avenue, became a pauper burial-ground about 1797, and was laid out as a park in 1827; on the N. side of the square there are still a few fine old residences. Union Square, between Broadway and 4th Avenue, is a favourite place for workmen's mass meetings. Madison Square is reclaimed swampy ground on which there was an arsenal in 1806-1815, then a parade-ground, and in 1825-1839 a municipal House of Refuge in the old barracks, and which was then laid out as a park and was a fashionable centre in 1850-1875. Bryant Park on Sixth Avenue, between 40th and 42nd Streets, was a Potter's Field in 1813-1823, and in 1853 was the site of

a world's fair with Crystal Palace, which was destroyed in 1858. In De Witt Clinton Park between 52nd and 54th Streets on the North river, there was the first children's farm school<sup>2</sup> in New York. Riverside Park (140 acres; 1872), between 72nd and 129th Streets, on the North river front, is a finely wooded natural terrace with winding paths. Morrisburg Park (314 acres), between W. 110th and 123rd Streets, beautifully wooded, and Mount Morris Park (204 acres) from 10th to 124th Streets, interrupting Fifth Avenue, are high rough ground, Mount Morris being the highest point on Manhattan Island.

Among the other parks in the north part of Manhattan Island are: Roger Morris Park, between 160th and 162nd Streets, containing the Roger Morris or Jumel Mansion (1763), Washington's headquarters for five weeks in 1776, then the headquarters of Sir Henry Clinton, and after 1777 of the Hessian officers; High Bridge Park (734 acres) at the Manhattan end of High Bridge, between W. 170th and 175th Streets; Audubon Park between 155th and 158th Streets, from Broadway to the North river, the home in 1840-1851 of John James Audubon; and Ft. Washington (407 acres) from 171st to 183rd Streets on the North river, the site of Ft. Washington in the War of Independence. Along the W. bank of the Harlem river for about 3 m. N. and N.W. is the Harlem River Drive (or speedway), about 95 ft. wide. Besides the large parks in the Bronx the more important are Crotona (154-6 acres), and Poe Park (24 acres) on E. 194th Street, the site of E. A. Poe's Forham cottage. The great baseball grounds of the National and American leagues furnish amusement to the crowds interested in professional baseball. Coney Island (g.s.), similar resorts on Staten Island, on the shores of the North river and on Long Island on the Sound, and on the Hudson river are popular amusement places.

**Buildings.**—The city's sky-line is broken by the tall business buildings, known as "sky-scrapers,"<sup>3</sup> the construction of which was made necessary by the narrowness of the down-town portion of the island in which the increasing business population had to be accommodated. The ten-storey Tower Building (1889; 21 ft. wide; first 9 then 11 storeys; replaced in 1908-1910 by a taller and wider building) was the first of these, and was soon followed by much taller ones.

The prominent business buildings include the Singer Sewing-Machine Company's Building<sup>4</sup> (612 ft. high, built in 1905-1908 by Ernest Flagg); the Metropolitan Life Insurance Company's Building (693 ft.; completed in 1909); the Produce Exchange (with a 225-ft. tower); the Manhattan Life Building (with a 300-ft. tower); the Empire Building (20 storeys); on Wall Street, the Drexel Building, the Trust Company of America (23 storeys), and the National City Bank; on Broad Street, the white marble Stock Exchange (1903), the Broad Exchange Building (276 ft. high), and the Commercial Cable Building (317 ft. high); in Cedar Street, the New York Clearing House; in Liberty Street, the New York Chamber of Commerce (1903), built of white marble and granite, with Ionic columns, the Trinity Building (with a Gothic façade) and the United States Realty Building (both by F. H. Kimball), the City Investing Building (32 storeys; 486 ft. high); in Church Street, the Hudson Terminal Buildings (1909, Clinton & Russell), 22 storeys high, with four storeys below ground (including the terminal of the down-town Hudson tunnels), office buildings with a tenant population of 10,000; in Park Row, the Park Row Building (30 storeys; 390 ft. high), and the office building of the *World* (the Pulitzer Building, with a dome 310 ft. high); the white marble Home Life Insurance Building with its sloping red tiled roof; the Fuller (or "Flatiron") Building (290 ft. high); and the New York Times Building (363 ft. high) at 42nd Street and Broadway.

The principal public buildings are: the Custom House (1902-1907; by Cass Gilbert), on the site of Fort Amsterdam, built of granite in the French Renaissance style; in Wall Street, the United States Sub-Treasury, on the site of Federal Hall, in which George Washington was inaugurated first president of the United States; and in and about City Hall Park, the Post

<sup>2</sup> See Jacob A. Riis, "City Farms and Harvest Dances," in the *Century Magazine* for September 1909.

<sup>3</sup> On the mechanical equipment of the New York "skyscraper" see R. P. Bolton, "High Office Buildings of New York," vol. 143 of *Minutes of Proceedings of the Institution of Civil Engineers* (1901). See also Frank W. Skinner, "The Foundation of Lofty Buildings," in the *Century Magazine* for March 1909.

<sup>4</sup> See *A History of the Singer Building Construction* (New York, 1908), edited by O. F. Semsch. The building's steel columns are carried on pneumatic caisson piers which reach bed rock 90 ft. below the street-level.

<sup>1</sup> See F. T. Hill, *Story of a Street* (New York, 1908).

Office, the Italian Renaissance City Hall by John McComb, Jr., 1803-1812 (architecturally the best of the public buildings); the Court House, the Hall of Records (French Renaissance), and a new Municipal Building with a lantern 559 ft. high, the main building of 23 storeys being pierced by an arcade through which Chambers Street runs; a little farther N. and E. of Broadway, the Tombs (1898-1899), the city prison, connected by a flying bridge called "the Bridge of Sighs" with the Criminal Courts; at Madison Avenue and 25th Street, the elaborate Appellate Court House (J. B. Lord); and on Fifth Avenue (40th-42d Sts.) the new Public Library (1911). There are several large armories of the state militia in the city, the best known being those of the 7th, 60th and 71st regiments.

**Churches.**—Historically the foremost religious denomination in New York City is the Dutch Reformed. The consistory of the Collegiate Church, controlling several churches, is the oldest ecclesiastical organization in the city, dating from 1624, when there was a Dutch church "in the Fort." After the city passed into the hands of the English the Protestant Episcopal Church rapidly increased in power, and in 1705 received the grant of the "Queen's Farm" between Christopher and Vesey streets. This immense wealth is held by the corporation of Trinity Church. Its present building (1839-1846; by R. M. Upjohn) is on the site of a church built in 1696, at the head of Wall Street on Broadway. The bronze doors are a memorial to J. J. Astor, and the altar and rederos, to W. B. Astor. In the churchyard are the graves of Alexander Hamilton, Robert Fulton, Captain James Lawrence, Albert Gallatin, William Bradford, the colonial physician General John Deane, and many of the great Episcopal churches in the city were founded as its chapels, including St Paul's (1766), the oldest church building in the city. Trinity has several important chapels dependent on it. The Presbyterian Church is relatively stronger in New York than in any other city in the country with the possible exceptions of Philadelphia and Pittsburg. The first Methodist Episcopal society in the United States was formed in New York in 1766 and still exists as the John Street Church. The varied immigration to the city had brought in the other Protestant sects; the large Irish immigration of the first two-thirds of the 19th century, the great Wesleyan migration of the last part of the same century, made the Roman Catholic and the Jewish denominations strong. The city became the see of a Roman Catholic bishop in 1808 and of an archbishop in 1850. The Roman Catholic Cathedral, St Patrick's (50th-51st Streets; Fifth-Madison Avenues), is the head of the archdiocese of New York; it is the largest and one of the most elaborately decorated churches in the country, designed by James Renwick and erected in 1850-1879, with a Lady Chapel added in 1903. It is in Decorated style and is built principally of white marble. Behind the Cathedral on Madison Avenue is the archiepiscopal residence. The Protestant Episcopal Cathedral, St John the Divine on 112th Street, near Morningside Park, was begun in 1892; the crypt and St Saviour's Chapel were completed in 1910. Other prominent Episcopal churches are: Christ Church, organized in 1794, the second parish in age to Trinity; St Mark's, an old parish with a colonial church (1829); Grace Church (organized in 1808), since 1844 in a commanding position at Broadway and 10th Street, at the first turn in Broadway, with a building of white limestone in Decorated style with a graceful stone spire; the Church of the Ascension (1840) with John La Farge's mural painting of the Ascension, a chancel by Stanford White, and Siensema marble walls and pulpit; and the burying of the magnificent nickel of the "The Little Church around the Corner," and famous under the charge of Dr George H. Houghton (1820-1897) as the church attended by many actors. It has a memorial window to Edwin Booth by John La Farge. Of Presbyterian churches the First (organized in 1719) long occupied a brick church on Wall Street, near the old City Hall, and since 1845 has been on Fifth Avenue between 11th and 12th Streets; and the Madison Square Church was organized in 1853, and after 1907 occupied one of the most striking ecclesiastical buildings in the city, in a quasi-Byzantine style, with a golden dome and a facade of six pale green granite Corinthian columns. The First Baptist Church (organized in 1762) in its present building on Broadway and 79th Street) is the oldest and the Fifth Avenue Baptist Church (1841) is the richest society of that denomination in the city; the Memorial Church (1838) is a memorial to Adoniram Judson. The first Congregational Church was built in 1809, but it was soon sold and the congregation disbanded; the Broadway Tabernacle on Broadway, near Worth Street, was a famous church in 1840-1857; the present church is at Broadway and 56th Street. St Peter's (Roman Catholic; 1785) is the oldest Catholic organization in the city; St Patrick's (1815) was formerly the cathedral church, and St Paul the Apostle (Faulstich; 1859; rebuilt 1876-1884, with decorations by John La Farge) was established by Isaac Hecker. There are many Jewish synagogues and temples.

**Hotels.**—The principal hotels, clubs and theatres of New York City have steadily been making their way up-town. Both hotels and clubs had their origin in the taverns of the 17th and 18th centuries, such as Frances's Tavern, on the corner of Pearl and Broad Streets,

built in 1719, used as a residence of the De Lancey family, sold in 1762 to Samuel Fraunces (Washington's steward after 1789), who opened it as the Queen's Head or Queen Charlotte, used for a time (1768) as the meeting-place of the Chamber of Commerce, and the scene, in its assembly room, of Washington's farewell to his officers in 1783; it was restored in 1907 by the New York State Society of The Sons of the Revolution, which owns the building. There are now few first-class hotels in the down-town district, the Astor House being the principal exception to the rule that the hotel district is bounded by 23rd and 59th Streets, and by Fourth and Seventh Avenues. With the rapid increase in the value of New York City real estate many apartment-hotels have been built, especially on the upper side street. The most widely-known restaurants are Delmonico's and Sherry's, both at Fifth Avenue and 44th Street.

**Clubs.**—The clubs of New York are even more important to the social life than those of London, and most of them are splendidly housed and appointed. The oldest of the social clubs is the Union Club, organized in 1836. The United League Club (organized 1863, incorporated 1865) was formed by members of the U.S. Sanitary Commission and is the club of the leaders of the Republican party in the city. The Democratic organizations corresponding to it are the Manhattan Club (organized 1865, reorganized in 1877), and the Democratic Club, more closely allied with the local organization of Tammany Hall. The Metropolitan Club was formed in 1891 by members of the Union Club, with which the Calumet Club (1879) also is closely connected. The Knickerbocker Club was founded in 1871 by descendants of early settlers; and the St Nicholas Club by descendants of residents of the city or state before 1785. The University Club (1865, for college graduates only) has one of the handsomest club-houses in the world. Among the special clubs chiefly for writers, artists, actors and musicians, are the Century Association (1847, membership originally limited to 100, devoted to the advancement of art and literature); the Lotos Club (1870, composed of journalists, artists, musicians, actors and "amateurs" of literature, science and fine arts); the Salmagundi Club (1871, artists); the Lambs' Club (1874, "for the social intercourse of members of the dramatic and musical professions with men of the world"); the Players' (1887, actors and authors, artists and musicians), whose building was the gift of Edwin Booth, its founder and president; the Grubbiest Club (1844, for artists); the Cosmos Club (1858, members must have read on Humboldt's *Cosmos* and the New York Press Club (1872, journalists). The Sorosis (1868) is a women's club, largely professional. Other clubs are the New York Bar Association (1870), the Engineers' Club (1888), the New York Athletic Club (1868), the Racquet and Tennis Club, the New York Yacht Club (1844, incorporated 1865, the custodian of the "America's" cup); and the Riding Club (1883); the Freundschaft Society (1879) and the Deutscher Verein (1874) for Germans; the Army and Navy Club (1889); several Hebrew clubs, notably the Harmonie and the Progress (1864); the Catholic Club of New York, and the clubs of Colby (1865), Yale, the University of Pennsylvania, Cornell University and Princeton.

**Theatres, etc.**—The first dramatic performances in New York City were given in September and December 1732 by a company from London which played at Pearl Street and Maiden Lane; the first playhouse was opened on the 5th of March 1750, but in 1758 became a German Reformed Church; and the second was opened with Rowe's *Jane Shore* on the 28th of December 1758, but remained a theatre only a little more than six years. What has been called the first New York theatre, opened on the 7th of December 1767 in John Street, near Broadway, was the Park Theatre, which, during its occupation in the War of Independence, and was destroyed in 1789. In that year was built on Park Row the Park Theatre (burnt 1820; rebuilt 1821; burnt 1848) in which George Frederick Cooke (1810), James W. Wallack (1818) and Junius Brutus Booth (1821) made their American debuts, in which Edmund Kean, Charles Kean, Fanny Kemble and Edwin Forrest played, and in which *Il Barbiere di Siviglia*, the first Italian opera given in the United States, was rendered in 1825, and the first ballet was danced by Fanny Ellsler in 1840. Rivals of the Park Theatre were: the Chatham Garden and Theatre in 1823-1831, and later the Bowery Theatre (opened in 1826; burnt in 1831; rebuilt 1832 and 1834; named the Italia in 1879, when it became a German theatre; and since 1892 Yiddish). Among famous theatres of the 19th century the following may be mentioned: Niblo's Garden (built in 1829; burned in 1846; rebuilt in 1849; destroyed in 1895) was long owned by A. T. Stewart, and after 1866 was the scene of many spectacular shows. Palm's Opera House (1844-1857) was the home first of Italian opera and after 1848, under the management of William E. Burton (1802-1866), of comedy. In Mechanics' Hall (1847-1868) E. P. Christy's minstrels, George Christy's minstrels and the Bryant Brothers appeared. The Astor Place Opera House (on the present site of the Mercantile Library; 1847-1854) is best known because of the riot at Macready's appearance on the 10th of May 1849, in which many were killed by the police and militia. Tripler Hall (1850-1867) was built for Jenny Lind's debut but not completed in time. Here Rachel played in

<sup>1</sup> See T. Allston Brown, *A History of the New York Stage* (3 vols., New York, 1903).



1855, and Patti made her debut in 1859. The hall was managed in 1855 by Laura Keane and in 1856-1858 by William E. Burton, and in it in 1864 the three Booths played *Judith Caesar*, and Edwin Booth played Hamlet for one hundred nights. It was burned in March 1867. In Booth's Theatre (1866-1882; managed and afterwards leased by Edwin Booth), Sarah Bernhardt made her American debut (November 1880); and in the Park Theatre (Broadway and 1st Street; 1875-1882) Julia Robinson and William H. Crane first played together. Light opera was first introduced in 1866, opera bouffe in 1867, and Gilbert and Sullivan light opera in 1879; and *The Pirates of Penzance* was produced in New York before it was seen in London. Most of the older theatres still in existence have become houses of vaudeville, melodrama or moving pictures, as, for example, the Academy of Music (14th Street and Irving Place; opened in 1854), until about 1883 the home of the best opera, in which Christine Nilsson, Parepa-Rosa, Salvini and Emma Nevada made their American debuts. The Broadway (1888) was the scene of Edwin Booth's last performance, as Hamlet, in March 1891. In connexion with the Empire Theatre (1893) is the Empire Hotel, 5000 Broadway. The two largest places of amusement are the Madison Square Garden (opened in 1890) and the Hippodrome (Sixth Avenue and 43rd-44th Streets). The principal concert halls are Carnegie Music Hall (1891; built by Andrew Carnegie for the Symphony and Oratorio Societies) and Mendelssohn Hall. The Metropolitan Opera House (1882; burnt 1892; immediately rebuilt) gave in 1884 the first season of German opera in America, under the direction of Leopold Damrosch. The Manhattan Opera House (built in 1903 by Oscar Hammerstein as the Drury Lane) was opened as an opera-house in December 1906. In 1910 grand opera ceased to be given except in the Metropolitan. Grand opera in New York has always been regarded for financial success on season subscriptions, and (like the great museums and the zoological and botanical gardens) has been supported by millionaires. The New Theatre (1909) is practically an endowed house.

**Music.**—Musical societies were formed in the 18th century, an Apollo Society as early as 1750, a St. Cecilia Society, which lasted less than ten years, in 1791, and the Euterpean Society, which lived a half century, in 1799. A New York Choral Society was established in 1823, a Sacred Music Society in the same year and a Philharmonic Society in 1824, succeeded in 1828 by the Musical Fund Society. The present Philharmonic Society, composed of professional players, was organized in 1842 by a New York violinist, Uriah C. Hill (d. 1875). In 1847 was formed the Deutscher Liederkranz, which has given much classical German music; a secession from the Liederkranz in 1854 formed the Arion Society, which has been more modern than the Liederkranz, furnished in 1850 the choruses for Tannhäuser, the first Wagner opera performed in America, and brought from Breslau in 1871 Leopold Damrosch (1832-1885) as its conductor. He founded the Oratorio Society in 1873 and the Symphony Society in 1877, and was succeeded as conductor of each of these societies by his son Walter (b. 1862). Musical instruction in the public schools has been under the supervision of Frank Damrosch (b. 1853), another son of Leopold, who formed in 1892 the People's Singing Classes, picked voices from which form the People's Choral Union.

**Art.**—Many private collections have been given or lent to the public galleries of the city, in which are held from time to time excellent loan collections. The largest public art gallery is the Metropolitan Museum of Art, for which a committee, including art patrons and members of the National Academy of Design, drew up a plan in 1869, and which was chartered in April 1870. General Luigi Palma di Cesnola (g.t.) became its director in 1879 and was succeeded (1905-1910) by Sir Caspar Purdon Clarke, director of the South Kensington Museum, and in 1910 by Edward Robinson (d. 1858). In April 1871 the legislature appropriated \$500,000 for a building for the Museum in Central Park; in 1878 the trustees took possession of the building in a tract of 184 acres in Central Park on Fifth Avenue between 80th and 85th Streets; and in March 1880 this building was opened. Additions were made to the south (1888) and the north (1894). In 1902 the central part of the E. front of a new building was opened, and under an appropriation of \$1,250,000 in 1904 the building was again enlarged in 1908. Among the benefactors of the Museum have been its presidents, John Taylor Johnston (1826-1893), Hans G. Mayer (g.t.), and Clark Durant (g.t.), collector of the South Kensington Museum, and Pierpont Morgan, and Miss Catherine Lorillard Wolfe, who gave the Museum \$200,000 and her collection of paintings, Jacob S. Rogers (1823-1901) who left the Museum about \$5,000,000, Frederick T. Hewitt, who gave more than \$1,600,000, and John S. Kennedy (1830-1909), who left it \$2,500,000. Besides paintings and statuary the Museum has collections of glass, Egyptian antiquities, Babylonian and Assyrian seals and cylinders, tapestries, ancient gems, porcelain and pottery, armour, musical instruments, faces and architectural casts. The New York Historical Society since 1848 has had the collection of the New York Gallery of the Fine Arts; in its art collection are several examples of Van der Meer's work, the best collection in the United States (except the Jarves collection at Yale) of the primitives and the early Renaissance of Italy and the Low Countries, and a good American collection, rich in portraits and in the work of Thomas Cole. There is a small collection of paintings with some statuary in the Lenox Library and there are many private collections of note. The National Academy of Design (organized in

1826; incorporated in 1828) has an art library, and students' classes. The Society of American Artists (1877) was a secession from the Academy which it rejoined in 1906. This Society with the Art Students' League (1875), and the Architectural League of New York (1881) formed in 1889 the American Fine Arts Society. In its building on W. 57th Street there are good galleries, it is the headquarters of the American Water Color Society (1866), the New York Water Color Club, the National Sculpture Society (1893), the National Society of Mural Painters and the New York Chapter of the American Institute of Architects; and the exhibitions of the National Academy of Design and of the Society of American Artists are held here. The National Arts Club and the Municipal Art Society (1893) have clubhouses in Gramercy Park. The Decorative Art Association (1878) has classes and sales-rooms for women artists. There are art classes at Cooper Union (g.t.). Columbia University has a School of Architecture (1881).

**Municipal Art, Monuments, Statuary, &c.**—The city charter of 1897 established an art commission consisting of the mayor, the president of the Metropolitan Museum of Art, the president of the New York Public Library, the president of the Brooklyn Institute of Arts and Sciences, one painter, one sculptor, one architect and three lay members, the last six to be appointed by the mayor from a list presented by the Fine Arts Federation of New York. Without the approval of this commission no work of art can become the property of the city either by purchase or by gift. Whenever requested by the mayor and board of aldermen it must act in a similar capacity with respect to the design of any municipal building, bridge or other structure, and no municipal structure that is to cost more than one million dollars can be erected until it has approved the design. The City Hall contains a valuable collection of portraits. In front of the custom-house are groups of figures designed and set up by D. C. French. The Hall of Records has historic and allegorical statues by Philip Martiny, H. K. Bush-Brown and Albert Weirnt. In the Criminal Courts Building are mural decorations by Edward Simmons. The statuary of the Appellate Court House is by T. S. Clarke, K. F. T. Bitter, M. M. Schwartzott, D. C. French, F. W. Ruckstuhl, C. H. Niehaus and others; and it has excellent mural paintings by E. H. Blashfield, Kenyon Cox, C. Y. Turner, H. S. Mowbray and others. Of the city's great monuments the greatest is the tomb (1897; designed by John H. Duncan) of General U. S. Grant (g.t.); this mausoleum is in Riverside Park, commanding the North River at 122nd Street, to the west of the square at which the Soldiers' and Sailors' Monument (1900; C. W. Stoughton, A. A. Stoughton and P. E. Duboy), a memorial to those who fought in the Union army during the Civil War; it has marble and granite stairways leading up to a pedestal on which are twelve fluted Corinthian pillars arranged in a circle and covered with a white marble canopy. On Bedloe's Island in the harbour is the colossal bronze "Liberty Enlightening the World" (F. Bartholdi; dedicated 1886; presented to the people of the United States by the people of France), which is 151 ft. 5 in. from its base to the top of the torch held in the uplifted hand of the female figure. On the site of the Washington Square at the foot of Fifth Avenue is the granite Washington Arch (1889; by Stanford White) commemorating the hundredth anniversary of the inauguration in New York City of George Washington as first president of the United States. Among other public statues and monuments are: Augustus St. Gaudens's W. T. Sherman (1903), an equestrian statue in gilt bronze on a polished granite pedestal in Fifth Avenue at the S.E. entrance to Central Park, his D. G. Farragut (1880; with a granite exedra for pedestal, designed by Stanford White) in Madison Square, and his Peter Cooper (1894), a seated figure on a marble pedestal and beneath a marble canopy (designed by Carlisle White) immediately to the west of the square at which the Soldiers' and Sailors' Monument; Nathan Hale (1893) in City Hall Park; J. Q. A. Ward's William Shakespeare (1870), Seventh Regiment Memorial (1873), "Indian Hunter" (1868), and "Pilgrim" (1885) in Central Park, his George Washington (1882) on the steps of the sub-treasury, his Greeley in front of the Tribune building, and his William Earl Dodge (1885) at Broadway and 34th Street; E. Plassmann's Benjamin Franklin (1872) in Printing House Square; Alexander Doyle's Horace Greeley (1890) in Greeley Square; K. F. T. Bitter's Franz Sigel (1907) in Riverside Park at 106th Street, D. C. French's Memorial to R. M. Hunt (1900), a bust with a senatorial wreath emblem, Erie Avenue at 106th Street; and a Columbus Memorial (1894; by Gaetano Russo; erected by the Italian residents), a tall shaft with a statue of Columbus, at 59th Street and Seventh Avenue. There are many other statues in the city, especially in Brooklyn (g.t.) and in Central Park. In Central Park on a knoll S.W. of the Metropolitan Museum stands the Egyptian obelisk, of rose-red Syene granite, the companion of that on the Thames embankment, London, and like it popularly called "Cleopatra's Needle," but actually erected by Thothmes III.; it was presented to the city by Ismail Pasha, Khedive of Egypt, in 1877, was brought to New York at the expense of W. H. Vanderbilt in 1880, and was erected in the park in 1881.

**Scientific Collections and Learned Societies.**—The New York Aquarium in Battery Park has excellent exhibits of marine life; since 1902 it has been under the direction of the New York Zoological Society (organized 1895), a private corporation which has relations with the Park Department and the city like those of the corporations in control of the Botanical Gardens, the Natural History Museum

and the Metropolitan Museum of Art. Its Zoological Park (opened 1899) forms the southern part of Bronx Park, in which the animals (5528 individuals, 1146 species—246 mammals, 644 birds and 256 reptiles in 1910) are almost perfectly housed—in large houses, flying cages, pools, dens and ranges. The Botanical Gardens (incorporated in 1891 and 1894), occupying the N. part of Bronx Park, contains two large conservatories (the largest in America), the largest botanical museum in the world (1900), with lecture hall and museum of fossil botany in the basement, a collection of economic plants on the main floor, and a library, herbarium, laboratories, type exhibits of vegetation on the upper floors, and a natural hemlock grove and bog garden, pinetum, herbaceous grounds, flower garden, fruticetum and deciduous arboratum. The American Museum of Natural History was incorporated in 1869, and is governed by a board of trustees. On the ground floor of its building (77th-81st Streets; Eighth-Ninth Avenues) are a lecture hall, meteorites, the Jesup collections of the woods of North America, and of building stones, and anthropological and ethnological collections, particularly rich in specimens from the North Pacific region, collected by an expedition sent out by Morris K. Jesup (q.v.). On the main floor are the mammals, insects and butterflies; on the second floor the palaeontological collections, the Cope collection of fossils and (presented by J. P. Morgan) the Bement collection of minerals and the Tiffany collection of gems; and on the top floor are a collection of shells and the library, including that of the New York Academy of Sciences, which was founded in 1817 and incorporated in 1818 as the Lyceum of Natural History, received its present name in 1876, and publishes *Annals* (1824 sqq.) and *Transactions* (1881 sqq.). Other leading societies are the American Historical Society (founded in 1804 and incorporated in 1809), which has a library (rich in Americana, the Lenox collection of Assyrian marbles, and the Abbott collection of Egyptian antiquities); the American Geographical Society (founded in 1852; incorporated in 1854), which issues a *Bulletin* (1859 sqq.); the American Numismatic Society (1858), with an excellent numismatic library and collection; the American Society of Civil Engineers (1852; with a club house and library); the American Society of Mechanical Engineers (1880), which occupies with the American Institute of Electrical Engineers and the American Institute of Mining Engineers (1871) a building given by Andrew Carnegie; and the New York Academy of Medicine (1847), with a technical library.

*Literature.*—In literature<sup>1</sup> New York's position in America is largely due to the city's being the home of the principal publishing houses and, as the American metropolis, the home of many authors. Charles Brockden Brown, the first American professional "man-of-letters," although a Philadelphian by birth, was connected with New York City throughout his literary career; after him came the brilliant Knickerbocker school, including Irving, Cooper, Bryant, James Rodman Drake, Fitz Greene Halleck, Charles Fenno Hoffman (who in 1809 established the *Queeker* Magazine), N. P. Willis, Edgar Allan Poe, J. K. Paulding, George P. Morris and Gulliver C. Verplanck. In this early period New York literature centred largely about the *Knickerbocker* and the *Mirror*; and in the later period the monthlies *Harper's* (1850), the *Century* (founded in 1870 as *Scribner's*; present name 1881), and *Scribner's* (1887) were great literary influences under the editorship of such men as George William Curtis, Josiah Gilbert Holland, William Dean Howells, Henry Mills Alden (b. 1836) and Richard Watson Gilder. Richard Henry Stoddard, Richard Grant White, Bayard Taylor, Edmund Clarence Mearns, Henry Brockway, and John Bigelow, among other names connected with New York City and with its periodical press. The success of the older magazines has brought into the field lower-priced monthlies. The oldest religious weekly still published is the *New York Observer* (1823; Presbyterian); its great editors were Samuel Ingham Prime from 1840 to 1885 and afterwards his son-in-law Charles Augustus Stoddard. Others are the *Churchman* (1844; Protestant Episcopal), the *Christian Advocate* (1826; Methodist Episcopal), the *Examiner* (1823; Baptist), the *Christian Herald* (1878) famous for its various charters under the control (1892-1910) of Dr. Louis Kloppsch (1852-1910), the *Outlook* (founded in 1870 as the *Christian Union* by Henry Ward Beecher and carried on as a household magazine by Lyman Abbott), and the *Independent* (1846) after 1870 edited by William Hayes Ward.

The city's cosmopolitan character is suggested by the great number of its newspapers published in other languages than English: in 1905 of all the periodical publications in New York City almost one-seventh (127 out of 893) were printed in languages other than English, 20 languages or dialects being represented. German, Yiddish and Italian newspapers have large circulations, and there are Armenian, Greek, French, Croatian, Hungarian and Slavonic dailies. To degree the New York press is metropolitan, also, but the American press is not dominated by the newspapers of New York as the English press is by that of London (see NEWSPAPERS: *United States*).

*Education.*—The Dutch West India Company was bound by its charter to provide schoolmasters. Its first schoolmaster emigrated

in 1633 and his school still exists in the Collegiate School, the property of the Collegiate (Dutch) Reformed Church. Down to the middle of the 17th century the support and control of the schools remained with the Dutch Church. Later the desire of the English to hasten the substitution of the English for the Dutch language in the colony led to an unsuccessful attempt by the colonial government to reserve to itself the appointment of the schoolmasters. An English public school was established in 1705 under an Act of 1702, and in 1710 was first opened in connexion with the Anglican Church. It still exists as the Trinity School. In 1754 King's College, now Columbia University (q.v.), was established; the Dutch Reformed Church made a vain effort to secure control of it, but it became Anglican in its sympathies and its teachers were mostly Loyalists. Before the War of Independence the English language had practically carried the day, and taken possession of the schools and churches.

In 1787 the Manumission Society established a free school for negroes, which was incorporated in 1794. A Quaker society (1798), the "Association of Female Friends for the Relief of the Poor," opened a school in 1801, which soon became a school for white girls only; until 1824 it shared in the school fund and it carried on an infant school only from 1824 to 1846. An association known in 1805-1808 as the Society for Establishing a Free School in the City of New York (afterwards the "Free School Society," and after 1826 the "Public School Society") opened its first school in May 1806; got an appropriation from the state legislature in 1807; in 1819 brought from England a Lancastrian teacher—for the sake of economy the society's schools had always been conducted under the common system with staff "monitors" or assistant teachers; until 1826 was largely under the control of the Friends giving religious instruction; and was supported in part by voluntary contributions, in part by subscriptions from those who desired to share in its management, and in a small degree after 1815 by a contribution from the school fund of the state. For fifty years it did virtually all that was done for popular education in New York City, and for nearly thirty years caused the exemption of the city from the operation of the common-school system of the state; and about 600,000 children passed through its schools.

The Roman Catholic parochial schools opposed the Protestant children of the text-books used in the public schools, and in 1840, followed by Hebrew and Presbyterian schools, attempted in vain to secure a part of the common-school fund. In 1842, as a result of this controversy, the city was brought under the general state system, but the Public School Society retained control of its own schools. The Board of Education opened its first schools in 1843. The right of the Public School Society to put up new buildings was definitely withdrawn in 1848; and in 1853 the Society was voluntarily dissolved, and its seventeen schools and property (valued at \$454,422) were handed over to the city authorities; in that year the trustees fifteen cent schools were opened in the city, and in 1854, and in each ward where there had been a school of the Society, trustees were chosen. After 1856 the control of the schools was entirely in the hands of the Board of Education. A compulsory education law came into effect in 1875. Since 1874 the Board has controlled a Nautical School, a training ship being lent to the city by the Federal Navy Department. The separate schools for negroes were abolished in 1884; five lecture courses were established in 1888; in 1893 seven kindergarten classes were established, and after 1896 a supervisor of kindergartens was appointed by the Board; and in 1894 a teachers' organization was formed, the first of its kind in any American city.

In Brooklyn also the early Dutch schools were under the city. In 1815 the schools first received a part of the state common-school fund. There were separate district schools until 1843 when a Board of Education was organized.

By the consolidation of 1898 the Boroughs of Manhattan and the Bronx became a unit for school purposes, the former city Board of Education becoming the School Board for these two boroughs; the former Brooklyn Board remained in control in that borough; and there was a Central Board of Education for the entire city consisting of twenty delegates from the Manhattan and Bronx Board, six delegates from the Brooklyn Board and one each (the president) from the Richmond Board and the Queens Board. The revised charter of 1901 abolished the borough school boards and established a single board with 46 members (22 from Manhattan, 14 from Brooklyn, 4 from the Bronx, 4 from Queens and 2 from Richmond), and 46 local school boards (distributed as above) of seven members each, who took the place of the former inspectors in Manhattan and the Bronx. In the City Board there is an executive committee of 15 members. The borough superintendents were done away with in 1901; the power of the city superintendent were increased, and a board of superintendents (the city superintendent and eight borough superintendents) was created. A board of examiners, nominated by the city superintendent and appointed by the Board of Education, supervises examinations taken by candidates for teaching positions, appointments to which are governed by rigid civil service rules. The development of public high schools has been rapid since the consolidation. In 1909-1910 trade schools and schools for the anaemic were established. There is an excellent system of evening and vacation schools.

A Free Academy founded in 1848 for advanced pupils who had left the common schools was empowered to grant degrees in 1854,

<sup>1</sup> See Charles Hemstreet, *Literary New York, Its Landmarks and Associations* (New York, 1903).

<sup>2</sup> See A. Emerson Palmer, *The New York Public School* (New York, 1905).

and in 1866 became the College of the City of New York, with the Board of Education as its Board of Trustees. In 1900 a separate Board of Trustees (nine members appointed by the mayor) was created. Before 1882 no one was eligible for entrance unless he had attended the city's public schools for one year. In 1907 the College removed to new buildings on St Nicholas Heights between 136th and 140th Streets and Madison and Lexington Avenues and 3rd Street, being used for some of the lower classes of the seven years' course. The retention of the secondary school in connexion with college, although there are now well-equipped public high schools, is one of the anomalies of the New York educational system. In 1871 a Normal School for Girls, since 1910 the Woman's College of the City of New York, was established as a part of the public system. Since 1888 public lectures for adults have been given under the auspices of the Board of Education, usually in school-houses; and in 1809 the Board opened evening recreation centres in school-houses, in which literary, debating and athletic clubs meet. For the charitable schools see *Charities*.

The oldest institution of higher education is Columbia University (*q.v.*). New York University was chartered in 1831 as the University of the City of New York, and in 1866 received its present name. The University Council is the corporation; it consists of 32 members, eight going out of office annually. The University Senate has immediate control; it is composed of the chancellor, two professors of the University College, and the dean and a professor from each of the following schools—law, medicine, pedagogy, graduate and post-graduate sciences, and the School of Journalism, and a layman. In 1832; a university building at Washington Square was erected in 1832-1835; a law school, on a plan submitted by B. F. Butler of New York, was established in 1835, a medical school in 1841, the School of Applied Science in 1862, a graduate school in 1886, a school of pedagogy in 1890, a veterinary college (formed by the union of two previously existing schools) in 1899, and a School of Commerce, Accounts and Finance in 1900. In 1804 the College of Arts and Pure Science and the School of Applied Science were removed to a commanding and beautiful site on Washington Heights (about E. 181st Street) above the Harlem river, the schools of law and pedagogy remaining at Washington Square where a Collegiate Division was opened in 1903; in 1895 the Metropolitan Law School was consolidated with the University; in 1898 the Bellevue Hospital Medical College became a part of the University school of medicine. On the Washington Heights Campus the principal buildings are the library (1900), around a part of which extends an open colonnade, 500 ft. long, which is known as the Hall of Fame for Great Americans, and in which the names of great Americans (chosen at intervals by the Regents of the University, and, particularly in the case of men, on memorial tablets; and Gould Hall, a dormitory, which like the library and the Hall of Fame was the gift of Miss Helen Miller Gould. In 1909-1910 the University library contained about 65,000 vols. and the law library 22,000, and there were 254 instructors and 4036 students (966 in the School of Commerce and 739 in the Law School).

For FORDHAM see FORDHAM. Other Roman Catholic colleges are: the College of St Francis Xavier (Society of Jesus; opened 1847; chartered 1861); and Manhattan College (Brothers of the Christian Schools; opened 1853; chartered 1863) at Broadway and 131st Street, in the district formerly known as Manhattanville.

Among the technical and professional schools, excluding those of Columbia University and New York University, are: the General Theological Seminary of the Protestant Episcopal Church (opened 1819; in 1820-1822 in New Haven; then re-established in New York City), beautifully situated in "Chelsea Village" on a block (Ninth-Tenth Avenues and 20th-21st Streets) given for the purpose by Clement Clarke Moore (1779-1863) in buildings largely the gift of Eugene Augustus Hoffman (1829-1902), dean of the Seminary in 1879-1902, and of his family, who put in a sound financial basis; the Union Theological Seminary (1835; Presbyterian), which is representative of the most liberal tendencies in American Presbyterianism (*q.v.*), especially in regard to text-criticism; the Jewish Theological Seminary of America (1886), chiefly supported by the synagogues of New York, Philadelphia and Baltimore; the College of Physicians and Surgeons in the City of New York (1802; see COLUMBIA UNIVERSITY); the Cornell University Medical College (1867); see CORNELL UNIVERSITY; the Eclectic Medical College (1805); the New York Post-Graduate Medical School and Hospital (1881); the New York Polytechnic Medical School and Hospital (1881); the New York Medical College and Hospital for Women (1863); the

New York College of Dentistry (1865); and the College of Dental and Oral Surgery of New York (1892). Among the normal schools are: the Teachers' College of Columbia University (*q.v.*); the School of Pedagogy and the kindergarten training school of New York University; the kindergarten training school of Pratt Institute in Brooklyn (*q.v.*); the Kraus Seminary for Kindergartners; and the Kindergarten Normal Department of the Ethical Culture School under the Ethical Culture Society. Of the many private secondary schools in New York the oldest are the Collegiate School and Trinity School (see above). The Columbia Grammar School (1764) was originally a preparatory department of Columbia College.

Other educational institutions of a popular character are Cooper Union (*q.v.*) and the People's Institute<sup>2</sup> (incorporated in 1897), which holds its meetings and lectures in the Cooper Union Building. Its most active promoter and long its managing director was Charles Sprague Smith (1853-1910), who was professor of modern languages at Columbia University in 1880-1891, and in 1896 organized the Comparative Literature Society; he was especially assisted by Richard Heber Newton (b. 1840), a Protestant Episcopal clergyman of broad and radical religious and social views, and by Samuel Gompers. The aim was to supply a "continuous and ordered education in social science, history, literature and such other subjects as time and demand shall determine" and "to afford opportunities for the interchange of thought upon topics of general interest . . . to assist in the solution of present problems." The Institute is providing a free evening school of social science and a forum for the discussion of current social and political questions, and Sunday evening ethical services, "a people's church," which has attracted much attention, and several "Institute Clubs" of a social nature, some of them for children. The People's Institute organized a censorship of "moving pictures" to which most American manufacturers of these films voluntarily submit. Cheap concerts are given in Cooper Union by the People's Symphony Concert Association in conjunction with the People's Institute.

For the Brooklyn Institute see BROOKLYN. The Young Men's and Young Women's Christian Associations have classes, especially for working people.

**Libraries.**—The New York Public Library, Astor, Lenox and Tilden Foundations,<sup>3</sup> was the result of the consolidation in May 1895 of the Astor Library (founded by the bequest of \$400,000 by John Jacob Astor; incorporated in 1849; opened in 1854; further endowed by William B. Astor, who gave it about \$550,000 and by John Jacob Astor, the younger, who gave it about \$800,000 and built the hall in Lafayette Street in which the library, for general reference, was housed until 1911), the Lenox Library (originally the library of the Lenox family, particularly of James Lenox, genealogy and music of James Lenox (1800-1880), a bibliophile and art amateur, given by him to the city in 1870 and until 1911 housed as a special reference library, in a building, designed by R. M. Hunt, on Fifth Avenue, between 70th and 71st streets), and the Tilden Trust (to which Samuel J. Tilden left his private library and about \$4,000,000 (most of his estate) for the establishment of a public library, but which, owing to a contest by the heirs, was unable to secure the entire bequest and received only about \$2,000,000 from one of the heirs). In 1902-1911 a new building was erected to house these collections. With the Public Library the New York Free Circulating Library (incorporated in 1880; re-incorporated in 1884) was consolidated in 1901; and in the next two years several other free libraries, including one for the blind. In 1901 Andrew Carnegie gave more than \$5,000,000 for about 65 branch libraries, the city to furnish sites for them and maintain them. The largest and best equipped of the college libraries is that of Columbia University. The library of Cooper Union has a complete set of patent office reports and files of newspapers. The Mercantile Library (1820; established by an association of merchants' clerks) is a subscription library at Astor Place; the New York Society Library<sup>4</sup> (on University Place) is a subscription library, the oldest in the city, being the outgrowth of a reading room established in the City Hall in 1700 by the earl of Bellomont; it was incorporated in 1754 as the City Library and in 1772 under its present name. The General Society of Mechanics and Tradesmen (founded in 1785; since 1820 has had a circulating library; which with the DeMilt (reference) and the Slade (architectural collections), contains about 99,000 volumes.

**Charities.**—The city has a commissioner and two deputy commissioners of public charities, but this municipal department works largely through private organizations, the municipal appropriations to which exceed the amount actually expended through institutions controlled by the city.<sup>5</sup> Municipal institutions include: Bellevue Hospital (opened 1816), which in 1869 established the first hospital ambulance service in the world, near which there is an Emergency Hospital (1878) for maternity cases, and in connexion with which

<sup>2</sup> See C. S. Smith, *Working with the People* (New York, 1904), and the *Annual Reports* of the Managing Director of the People's Institute.

<sup>3</sup> See A. B. Keep, *History of the New York Society Library* (New York, 1909).

<sup>4</sup> See H. R. Hurd (ed.) *New York Charities Directory* (19th ed., 1910), published annually by the Charity Organization Society; and W. H. Tolman and Charles Hemstreet, *The Better New York* (1904), published by the American Institute of Social Service.

<sup>1</sup> The chancellors have been: in 1831-1839 James H. Mathews (d. 1870); in 1839-1850, Theodore Frelinghuysen (d. 1862); in 1852-1870, Isaac Ferris (1798-1873); in 1870-1880, Howard Crosby; in 1881-1891, John Hall; and in 1891-1910, Henry Mitchell MacCracken (b. 1840).

<sup>2</sup> The Union Theological Seminary has since its formation (in 1835) been Presbyterian in character, but the University is not sectarian.

<sup>3</sup> C. C. Moore (1779-1863), son of Benjamin Moore (1748-1816), who was Protestant Episcopal bishop of New York and president of Columbia College in 1801-1811, was professor of Biblical learning in the Seminary in 1821-1850, compiled a *Hebrew and English Lexicon* (1809) and wrote some poetry including the popular juvenile verses beginning "Twas the night before Christmas."

are the Gouverneur Reception Hospital (1885), the Harlem Reception Hospital and Dispensary (1887); and the Fordham Reception Hospital and Dispensary (1892); the City Hospital (1853) and the Metropolitan Hospital (1875), both on Blackwell's Island; for contagious diseases Willard Parker Hospital (1866) and Riverside Hospital (1865), on North Brother Island in the East river; and for the sick, crippled, and idiotic destitute children, the New York City Children's Hospitals and Schools (1837; on Randall's Island). The Manhattan State Hospital on Ward's Island (1871; now used for patients from New York and Richmond counties only) Central Islip State Hospital, on Long Island, in Suffolk county (for Queens county and outside of New York City, Suffolk county) and the Long Island State Hospital (for the county of Kings) are the state insane asylums for the population of New York City.

The Charity Organization Society (organized and incorporated in 1882) investigates claims for charities and secures employment for applicants, has a bureau of information and a sociological library, has done much effective work through its Tenement House Committee and its Committee on Prevention of Tuberculosis, has a school of philanthropy begun as a summer school in 1898 but with a two-year course since 1904, and publishes a weekly journal, the *Survey*. In the United Charities Building (1891; 1857; No. 222 and Street), a gift of John S. Kennedy, there is housed, besides the Charity Organization Society, the Children's Aid Society (1853), which was founded by Charles Loring Brace (1826-1900), its first secretary, has established industrial schools and lodging houses (the earliest 1854, being a Newsboys' Lodging House in New Chambers Street), vacation schools, kindergartens, evening classes, summer houses at Bath Beach (for crippled girls) and West Cone Island, and a farm school at Kensico, and finds homes for orphans and homeless children. In 1882, incorporated in 1867, (non-sectarian), the first American organization to introduce district nursing, whose work is all done below 14th street, and the Association for Improving the Condition of the Poor (1843; incorporated in 1848), which has a department of relief, does fresh-air work at West Cone Island, supports people's baths, and has founded the Hartley House (a memorial to Robert M. Hartley, who established the Association), a neighbourhood settlement. The Society of St Vincent de Paul in the City of New York (organized 1835; chartered 1872) is the local Roman Catholic charitable organization. The United Hebrew Charities was formed in 1874 by the union of four Hebrew societies. The Russell Sage Foundation (1907) has headquarters in New York, but is not merely local in its work; it has a charity organization department, a child health department and a school hygiene department. "Institutional work" by the churches is well developed.

Trade and domestic schools include the Hebrew Technical Institute and the Hebrew Technical School for Girls; the New York Trade School; Grace Institute, endowed by W. R. Grace (twice Mayor of New York City) for the instruction of women in trades; the Manhattan Trade School for Girls; the American Female Guardian Society and Home for the Friendless; the Baron de Hirsch Trade Schools, in connexion with which there are day and evening schools for the instruction of immigrants (Russian, Galician and Rumanian) in the English language, and a colony with an agricultural and industrial school at Woodbine, N. J.; the Clara de Hirsch Home and Trade Training School for Working Girls; the New York Cooking School; and the Association of Practical Home Making Centres. The New York Diet Kitchen Association (1873) has established diet kitchens in connexion with many dispensaries. The City and Suburban Home Company (1866) provides good apartments at cheap rentals; the Society for Ethical Culture has promoted the same work; and the Mills Hotels, erected by D. O. Mills (1825-1910), are low-priced but self-supporting lodging houses.

There are many orphanages and day nurseries and there are about thirty permanent homes for adults in the boroughs of Manhattan and the Bronx. The New York Society for the Prevention of Cruelty to Children was incorporated in 1875, and the children's court movement in the city has been connected with this society; in its work and in that of the Society for the Prevention of Cruelty to Animals Henry Bergh (1820-1888) was the American pioneer. The Society for the Reformation of Juvenile Delinquents (1824) maintains a House of Refuge on Randall's Island; and the New York Catholic Protector (1862), under the Brotherhood of the Christian Workers and the Sisters of Charity, is of a similar character. An important work has been done by the Society for the Suppression of Vice (1873), and by the Society for the Prevention of Crime, organized in 1877 and re-organized in 1891 by its president Charles Henry Parkhurst (b. 1842), a Presbyterian clergyman.

The New York Institution for the Blind was incorporated in 1831 and originated the New York point system of tangible writing and printing for the blind; the Society for the Relief of the Destitute Blind (1869) and the New York Association for the Blind (1906) are noteworthy. The New York Institute for the Instruction of the Deaf and Dumb (1817), of which Harvey Prindle Peet (1794-1873) was principal in 1817, and the State Institute for the Deaf and Dumb (1827), which is a free state school and the first oral school for the deaf in America; the Institution for the Improved Instruction of Deaf Mutes (1867) is a free city school; St. Joseph's School for the Improved Instruction of Deaf Mutes (Roman Catholic; 1869) has a school for boys and one for girls.

Among special hospitals the foremost are: the New York Eye and Ear Infirmary (1820), the New York Ophthalmic Hospital (1852), the Manhattan Eye and Ear and Throat Hospital (1869), the New York Orthopaedic Dispensary and Hospital (1866), the New York Skin and Cancer Hospital (1882), the General Memorial Hospital for the Treatment of Cancer (1884), the New York Bacteriological Institute (1890; maintaining the New York Pasteur Institute), and the Neurological Institute (1909). Important research is undertaken by the richly endowed Rockefeller Institute for Medical Research. The St. John's Guild (1866, non-sectarian) maintains floating hospitals for tuberculosis patients and a sea-side hospital at New Dorp, Staten Island. There is a roof camp for tuberculous patients on the Vanderbilt Clinic (1886), a free dispensary, connected with the College of Physicians and Surgeons.

Many of the general hospitals have already been mentioned in the list of medical schools; others are: the New York Hospital (1771), St. Luke's (1850), Mt. Sinai (1852), the Roosevelt (opened 1871), the Presbyterian (opened 1872; denominational), the J. Hood Wright Memorial (1862; called the Manhattan Dispensary until 1895), the Hahnemann (1875), and the Flower (1890; homoeopathic; surgical).

**Population.**—New York is by far the largest city in the United States in population, the census of 1910 returning its numbers as 4,766,883, and in the whole world is second to London only. Seven-eighths of the present area was annexed in the decade 1800-1900; and in those years the population increased from 1,515,301 (for an area of which the population in 1900 was 2,050,600) to 3,437,202. In 1905 the population by the state census was 4,000,403; of the separate boroughs: Manhattan, 2,102,928 (in 1900, 1,850,093; in 1890, 1,441,216); Bronx, 271,592 (in 1900, 200,507; in 1890, 188,908); Brooklyn, 1,355,106 (in 1900, 1,166,582; in 1890, 838,547); Queens, 197,838 (in 1900, 152,999; in 1890, 87,050); Richmond, 72,939 (in 1900, 67,021; in 1890, 51,693). In 1900 there was a slight preponderance of females (1,731,497 females; 1,705,705 males); the ratio of native born to foreign born was about as 176 to 100 (2,167,122 native born; 1,270,808 foreign born); less than 1-8% (60,666) were negroes; and less than 0-10% (6321) were Chinese. Of the native population seven-eighths (1,892,719 out of 2,167,122) were natives of New York state. Of the foreign-born population (1,270,808) in 1900, more than one-fourth (322,343) were Germans; more than one-fifth (275,102) were Irish, nearly one-eighth (155,201) were Russians, principally Jews; more than one-ninth (145,433) were Italians; and the next largest numbers were: 71,427 from Austria, 68,836 from England, 31,516 from Hungary, 28,320 from Sweden, 25,230 from Russian Poland,<sup>1</sup> 19,836 from Scotland, 19,399 English Canadians, 15,055 from Bohemia, 11,387 from Norway, 10,499 from Rumania, 8371 from Switzerland and 5621 from Denmark. In 1900 more than two-thirds of the entire population was of foreign parentage, 2,643,957 being the number of all the persons of foreign parentage and 2,339,895 the number of persons having both parents foreign-born; of this latter number 658,912 were German, 595,267 were Irish, 237,875 were Russians, 214,799 were Italians and 103,497 were Austrians—these numbers as compared with the figures just given for the foreign-born furnish a hint as to priority of the Irish and German immigration to that of the Russian Jews, who like the southern Europeans and the Slavs came to New York in comparatively few numbers more than a generation before 1900. There are in New York City more Germans than in any city of Germany, save Berlin, and more Irish than in Dublin. There are many well-defined foreign communities in the city, such as "Little Italy" about Mulberry Street, "Chinatown" on Mott, Pell and Doyers Streets, the Hebrew quarter on the Upper Bowery and east of it, a "German Colony" east of Second Avenue below 14th Street, French quarters south of Washington Square about Bleeker Street and on the west side between 20th and 34th Streets; a Russian quarter near East Broadway, a "Greek Colony" about Sixth Avenue in the 40's, and negro quarters on Thompson Street and on the west side in the 50's; and there are equally well-defined Armenian and Arab quarters. In 1900 35% of the total working population were employed in trade and transportation (in Boston 34%, in Chicago 32%, in Philadelphia 24%) and 37% in manufacturing and mechanical work. The immigrants from Russian Poland, from Austria Hungary, from Russia and Rumania are largely Jews, and it is estimated that one-fourth of the inhabitants of Manhattan are Jews.

arts (in Philadelphia 41%; in Chicago 35%; in Boston 32%). In 1661 the population of Manhattan Island was about 1000. In 1700 it was probably about 5000, the Dutch and English being about equally divided, and there being a few French, Swedes and Jews. In 1732 the population was 8624. During the War of Independence the city lost heavily; but the recovery at the close of the war was rapid, and although the population probably fell during the war from 20,000 to 10,000, in 1790 it was 33,131, then first being greater than that of Boston. From 60,515 in 1800 the population increased to 123,706 in 1820; to 312,710 in 1840; to 813,669 in 1860 and to 1,206,299 in 1880. This rapid growth, the large part which immigration plays in the growth, the marked falling-off in the character of the immigrants, and the fact that it is usually the weaker and less enterprising immigrant who stays in New York while the more capable go West—all these circumstances combine to make a serious social problem. The low scale of living of this poorer class operates with the peculiar physical character of the city, especially on the lower East Side, where so many of the more recent immigrants live, to make the question of housing difficult. In Manhattan and the Bronx 66-7% of the population in 1890 and 72-6% in 1900 lived in dwellings in which the minimum number of dwellers was 21; for the whole city in 1900 the percentage was 54.4, the corresponding percentage for Chicago in 1900 was 17.9. For the entire Borough of Manhattan the average density was 149.0 inhabitants per acre; but in the Eighth Assembly District (98 acres), on the lower East Side, bounded S.E. by Henry Street, E. by Clinton Street, N. by Stanton Street, and W. by Chrystie Street), in which more than two-thirds of the population is foreign-born, the density in 1900 was 735.9 per acre, and in 1905 727.9 per acre. In twelve tenement blocks in Manhattan in 1905 the density was over 1000 per acre, the maximum being 1458 per acre in a block bounded by Cherry, Jefferson, Monroe and Rutgers Streets. A Citizens' Association with a "council of hygiene and public health" in 1865 employed sanitary experts to investigate the city's tenements. In 1879 a prize offered for the best plans for tenements was unfortunately awarded to the so-called "dumb bell" tenement, in which the court for air-space gives little air or light, and many of these tenements, which, however, were a great improvement on the older types, were built. In 1902 the further building of "dumb bell" tenements was forbidden and a new Tenement House Commission was appointed. Model apartments have been built: in 1855 by the Workmen's Home Association, organized by the Association for Improving the Condition of the Poor; by the Improved Dwellings Company of Brooklyn and the Improved Dwellings Association of Manhattan (1879); by the City and Suburban Homes Company (1896); and by some individuals. The city is comparatively healthy; for the five years 1901-1905 the average death rate was 18.99 per thousand for the entire city, 20.96 for the Borough of the Bronx, 18.64 for the Borough of Brooklyn, 19.49 for the Borough of Manhattan, 16.12 for the Borough of Queens and 18.98 for the Borough of Richmond.

**Communications.**—The physical limitations of Manhattan Island and particularly the circumstance that the business area of the city is small and that the movement of passengers is almost entirely in one direction at any one time, have hindered the development of a simple and adequate system of local communications. Between Manhattan and Long Island there were in 1910 four bridges, three of them completed in the decade immediately before 1910, three of them to Brooklyn (27.1 and 30.1 miles to Long Island City; the New York and Brooklyn Bridge (1872-1883), with a Manhattan terminus at Park Row, and the Williamsburg Bridge (1897-1903) from Clinton and Delancey Streets, Manhattan, to South 51st and 6th Streets, Brooklyn, are suspension bridges; for a technical description of them see BRIDGES, vol. iv, pp. 537-538. The Manhattan Bridge (1901-1909) is a wire cable suspension bridge situated between the two just mentioned; its Manhattan terminal is at Canal Street and the Brooklyn, and its Brooklyn terminal is at Nassau Street. It is the largest of all suspension bridges with a total roadway length of 6855 ft. (Manhattan approach 2067 ft.; Brooklyn approach 1868 ft.; two land spans of 725 ft.; river span 1470 ft.) and a width of 122.5 ft. It has a double deck, the lower for two surface car tracks and a wagon way, and the upper for footways and four elevated railway tracks. The Queensboro Bridge (1901-1909) is a cantilever from Second Avenue, between 59th and 60th Streets, Manhattan, to Long

Island City, with sustaining towers on Blackwell's Island. Its total length, including a plaza in Queens 1152 ft. long, is 8601 ft. (Manhattan approach 1052 ft.; Queens approach 2672.5 ft.; west channel span 1182 ft.; island span 630 ft.; east channel span 984 ft.) and its width is 89.5 ft. over all, the roadway being 53 ft. and the two side-walks 18 ft. wide. All of these bridges are for electric cars, and on the bridges to Brooklyn there run surface cars and elevated trains. In 1909 an average of 4249 trolley cars and 3988 elevated cars crossed the Brooklyn Bridge every week day; for the Williamsburg Bridge the corresponding averages were 4473 trolley cars and 918 elevated train cars. The Harlem river is crossed by about a dozen bridges, including High Bridge, which carries the city aqueduct. The ferries to Brooklyn are less important than in the days when there was only one bridge and no subway, one car line, Manhattan and Brooklyn; the opening of the Pennsylvania-Long Island railway tube in 1910 in the same way made the ferry from 34th Street, Manhattan, to Long Island City comparatively unimportant; and the Pennsylvania and the Hudson river subways have to some degree taken the place of ferryboats on the North river for passenger traffic between Manhattan and railways in New Jersey. Between Manhattan and the various islands (to North Brother Island from E. 16th; to Ward's Island from E. 116th; to Randall's Island from E. 125th Street; 1878 a line was built, including Staten Island the only means of transportation is still by ferryboats; the ferry line to Staten Island is owned and operated by the municipality. In Manhattan the first advance made on the horse car—which was still used to some extent in 1910, especially on streets along the water front—was the elevated railway; on great iron trestles of varying heights the first of these railways was built in 1867-1872 on New Church Street, West Broadway and Ninth Avenue, from the Battery to 50th Street; in 1878 a line was built on Sixth Avenue, branching off on 53rd Street to Ninth Avenue, and on 110th Street to Eighth Avenue and running on Eighth Avenue to the Harlem river (155th Street), a distance of 10½ m.; soon afterwards the Second and Third Avenue lines were built from the Brooklyn Bridge to the Harlem river, and the line now extends to Fordham (190th Street), a distance of 13 m. In 1902 the motive power of these elevated trains was changed from steam to electricity. In 1886 a cable car line was opened, the cars being operated by a clutch (or "grip") on the ceiling, moving endlessly in a slot beneath the road bed; but in 1898 the "underground trolley" system began to be substituted. Outside Manhattan the overhead trolley is prevalent. In 1900-1904 another era in "rapid transit" in New York was begun: in the latter year was opened the Broadway subway with electric trains from the City Hall, along Broadway (above 42nd Street) to Kingsbridge (230th Street), and by a branch line, turning to the E. from 104th street and running, above 110th Street, on Lenox Avenue to the Harlem river and then through the Bronx to West Farms (18th Street) at the S.E. entrance to Bronx Park. In 1901-1906 the subway was continued to South Ferry and was carried under the East river to the junction of Atlantic and Flatbush Avenues in Brooklyn. The construction company received a fifty years' franchise for the operation of this subway. In 1908-1909 two more underground lines were opened connecting Manhattan with Hoboken (the terminus of the Delaware, Lackawanna & Western) and Jersey City (the terminus of the Erie, the Pennsylvania and the Central of New Jersey railways) by tubes under the North river; one of these extends up Sixth Avenue to 33rd Street, near the new terminal of the Pennsylvania railway, from which by 1910 tubes had been carried immediately E. and under the East river to Long Island and immediately W. to the New Jersey side. The municipality in 1910 contracted for the construction in Manhattan of lines on Broadway and Lexington Avenue and on Canal Street across town and for the continuation in Brooklyn of the subway to Coney Island and Fort Hamilton.

The opening of the Erie Canal made the city the gateway for communication by water from the Atlantic Ocean to the interior of the continent, and when the great railway lines were built westward it became the chief railway terminal on the Atlantic coast. Water communication up the Hudson river and through the canal is still of great importance. The New York Central & Hudson river and West Shore railways follow closely this water route to Buffalo. The Erie, the Lehigh Valley, the Pennsylvania, the New York, New Haven & Western railways reach Buffalo by routes across New Jersey, Pennsylvania and western New York. The New York, New Haven & Hartford railway affords communication with New England; and the Pennsylvania and the Baltimore & Ohio railways, with the middle western and south-eastern parts of the country. The Central Railroad of New Jersey and the Long Island railway (belonging to the Pennsylvania) are more local. The New York Central & Hudson river and the Erie, New York, New Haven & Western railways have a terminal in the borough of Manhattan, and the Pennsylvania has a terminal there also, since 1910, with tunnels to Long Island and New

<sup>1</sup> Between 1840 and 1858 the tonnage cleared at New York nearly quadrupled, the increase being from 408,768 to 1,460,998; at the close of the period of the predominance of the canal as a freight carrier, in the decade 1850-1860, New York City had, thanks to the Erie Canal and the canals of Ohio, a monopoly of the trade of the upper Mississippi basin.

Jersey; but the other railways have their terminals on the New Jersey bank of the Hudson and are reached either by ferries or by subways under the river. The New York Central tracks are sunken from the Grand Central Station for about 50 blocks and then run on a trestle (like the "elevated" railways) for the rest of their course in Manhattan. Ten steamboat lines afford communication with the cities and towns on the Hudson. The Old Dominion, the Clyde and the Savannah are among the more important coastwise lines connecting the city with ports on the South Atlantic coast. The Metropolitan line connects it with Boston, and the Portland line with Portland; and there are several lines to ports on Long Island Sound. Among great trans-Atlantic lines which serve the city are the Cunard and the White Star lines to English, French and Mediterranean ports; the North German Lloyd, and the Hamburg-American lines to English, French and German ports; the Compagnie Générale Transatlantique to French ports; and the Holland-American line to the Dutch port of Rotterdam; the docks of some of these lines are on the New Jersey side of the North river, in Hoboken. There are also lines to the West Indies, Central and South America.

**Commerce.**—The lack of railway lines direct to wharfs and piers in Manhattan is one of the commercial disadvantages of the city. The value of the imports received at the port of New York, which comprises New York Harbor and the Hudson river, increased from \$518,796,561 in 1899 to \$891,614,678 (or 60-4% of those of the entire country) in 1909; the value of the exports from \$476,609,251 in 1899 to \$627,782,767 (or 30-3% of those of the entire country) in 1909. The principal exports of works of art, furs, lace, diamonds, sugar, coffee, spices, cocoa, india-rubber, cigar wrappers, tin, cheese, hemp, hides of cattle and gloves of kid or other leather at New York are especially large as compared with the other ports of the country; and so are the exportations of chemicals and medicines, copper, machinery, illuminating oil and hardware.

The city is the principal centre of the New World for the wholesale grocery and dry-goods businesses. Here are the country's most important "exchanges," including the Stock Exchange (1792), the Produce Exchange of the New York and Commerce (1862-1868), the Cotton Exchange (1871) and the Consolidated Stock Exchange (1885); and here are the richest and most powerful banks and trust companies in the New World and the great New York Clearing House. The Chamber of Commerce of the city was first organized and was chartered in 1768, and was reorganized in 1784.

**Manufactures.**—Many of the manufacturing industries, notably the manufacture of clothing, are favoured by the abundance of immigrant labour. Others, such as the refining of sugar and molasses, derive an advantage from the proximity with respect to imported raw materials. Still others, e.g. the refining of petroleum, derive an advantage from their position with respect to the exportation of the finished products. The growth of manufactures was promoted by the rapid growth in commerce after the opening of the Erie Canal (1825) and by a great stream of immigration, and New York became the foremost manufacturing city in the United States about the middle of the 19th century. The value of its manufactured products increased from \$1,084,850,236 in 1890 to \$1,371,358,468 in 1900, and the total value of factory products<sup>1</sup> from \$1,172,870,261 in 1900 to \$1,526,523,006 in 1905 (an increase of 30-2%). Clothing ranked first in value in 1905, and its value (\$305,523,795) was greater than the total value of all factory products in any other city in the United States except Chicago and Philadelphia. Printing and publishing, with products valued at \$116,877,594, ranked second. In 1905 the highest degree of localization of any industry in the country was in lapidary work, of which 90-5% of the entire output of the country was produced in New York City, more than 60% of the total for the city being produced in Brooklyn. The boroughs of Manhattan and the Bronx produced in that year the value of \$1,953,251,923, or a little more than two-thirds of that for the entire city; and in this part of the city is made more than 95% of the clothing manufactured in all the city. The Borough of Brooklyn produced nearly three-fourths of the remainder.

**Water Supply.**—The water supply<sup>2</sup> of the colonial city was derived from wells and from the many fresh-water streams and ponds which have now almost without exception been filled in. A system, drawing water from Collect Pond, was installed in 1774-1776 by Christopher Colles (1738-1821), but this never was in actual operation. In 1799 the Manhattan Company was incorporated ostensibly to supply the city with water, but under an omnibus clause in its charter it devoted itself to the banking business. In 1820 the city built a reservoir on 13th Street. In 1830 De Witt Clinton suggested the Croton river as a source of supply. Between 1837 and 1893 were constructed the first Croton Aqueduct, the Bronx river Conduit and the New Croton Aqueduct (see *AQUEDUCT*), with maximum discharges

respectively of 95,000,000 gals., 28,000,000 gals. and 302,000,000 gals. a day. In 1905 a new Water Supply Commission was created and immediately afterwards work was begun on a new aqueduct<sup>3</sup> to bring water from the Catskills; a great reservoir (the Ashokan) was built more than 85 m. N. of New York, W. of Kingston (on the W. side of the Hudson); thence an aqueduct was constructed which crossed under the Hudson river between Storm King and Bear Mountain to the Kensico storage reservoir at White Plains, to a filtration plant near Scarsdale and to the Hill View distributing reservoir in Yonkers, and from this reservoir to the five boroughs of Greater New York (Queens and Richmond boroughs both being supplied from Brooklyn) by tunnels, the supply for Staten Island only being pumped through pipes. One of the largest of the new reservoirs within the city limits is the Jerome Park. The water supply for the typical New York City sky-scraper cannot be forced to the higher stories of these buildings by the pumps of the municipal services, and such buildings must have each its own installation of engines for this purpose. In 1908 a high pressure water supply system was installed for fire-protection of a part of the city below 23rd Street; induction motors driving multi-stage centrifugal pumps give sufficient power to force the water to a fire in the top of the highest buildings. (See *FIRES AND FIRE EXTINCTION*.)

**Administration.**—By the close of the Dutch period the city had become practically self-governing. But in the permanent form of English government that was established by the Dongan charter, granted in 1686 when the English crown was attacking the privileges of municipalities in the mother country, the mayor and sheriff were appointed by the governor and council; the recorder, town clerk and clerk of the market were appointed either by the king or by the governor; and although the aldermen and assistants were elected by the people no ordinances of the common council could remain in force more than three months unless they were confirmed by the governor and council. The Montgomerie charter of 1730 was mainly an enlargement of the Dongan charter. From 1777 to 1821 the mayor was chosen by the state council of appointment, consisting of the governor and four senators; from 1821 to 1834 he was elected by the common council; since 1834 he has been elected by the people. In 1730 the common council was divided into two chambers: the board of aldermen and the board of assistants; and the mayor and recorder were excluded from membership. In 1853 a board of sixty councilmen, in which was vested the sole right to originate acts appropriating money, was substituted for the board of assistants. The latter was restored in 1868, but was abolished in 1873 when the board of estimate and apportionment was created. Until 1849 the common council was an executive as well as a legislative body, and for many years the government was administered chiefly by its committees and by the heads of departments which it created and appointed; and the mayor's veto could be overcome by a bare majority vote of the members elected to each chamber. In 1849 the choice of the heads of departments was given to the people, and in 1853 a two-thirds vote of the members elected to each chamber was required to pass an act over the mayor's veto. In 1857 the state legislature began the appointment of boards and commissions for the performance of various functions, and from this state interference and the popular election of the heads of departments resulted a divided responsibility in the city government. The present state constitution (1894) affords some protection against state interference, and under the Consolidation Act of 1882 and under the present charter of "Greater New York," granted in 1897 and revised in 1901, responsibility centres in the mayor.

The mayor is elected for a term of four years. With the exception of that of finance he appoints the heads of all departments: law, water supply, gas and electricity, fire, street cleaning, bridges, docks and ferries, parks, public charities, tenement house, health, correction, police, education, taxes and assessments. Even in the department of finance he appoints the chamberlain and two commissioners of accounts, who examine the receipts and disbursements in the office of the comptroller and chamberlain and may examine the affairs of such other offices or departments as the mayor may direct. All officers appointed by the mayor may be removed by him, except certain judicial officers and the members of the board of education.

<sup>3</sup> See A. D. Flinn, "The World's Greatest Aqueduct" in the *Century Magazine* for September 1909.

<sup>1</sup> The census of 1905 was confined to establishments under the factory system; the total for all manufactured products in 1900 (the figure given in the 1900 census) is greater than the value of factory products only (the figure given for 1900 in the 1905 census, so that figures for 1900 and 1905 may be comparable).

<sup>2</sup> See Edward Wegmann, *The Water Supply of the City of New York* (New York, 1896).

The aqueduct commissioners, the trustees of the College of the City of New York, and the trustees of Bellevue and allied hospitals, however, are removable only for cause and after a hearing. The mayor's veto of a franchise passed by the board of aldermen is final; his veto of an ordinance or resolution of the board which involves the expenditure of money, the creation of a debt or the laying of an assessment can be overcome only by a three-fourths vote; and his veto of any other measure of the board can be overcome only by a two-thirds vote. Special city legislation passed by the state legislature is referred to the mayor for his acceptance; if he does not accept it, it may be re-passed by both branches of the legislature but must then be marked, when referred to the governor, "passed without the acceptance of the city."

The department of finance is administered under the direction of the comptroller, who, like the mayor, is elected for a term of four years. He prescribes the manner in which the accounts in the other departments shall be kept and rendered, and all such accounts are subject to his inspection. His warrant, drawn on the chamberlain and countersigned by the comptroller, is making payment on behalf of the city. He settles claims in favour of or against the city. No real estate can be purchased or leased by the city without his consent. No contract, the expense for the execution of which is not in part covered by assessments on the property benefited, is valid without his signature. Legislation affecting the city's finances is determined mainly by the board of estimate and apportionment consisting of the mayor, comptroller, president of the board of aldermen, with three voters each; the presidents of the boroughs of Manhattan and Brooklyn, with two voters each; and two presidents of the boroughs of Queens, the Bronx and Richmond, with one vote each. Every October this board prepares the budget for the ensuing year. It is required to submit the same to the aldermen for approval, but the aldermen are not permitted to increase an appropriation, to insert any new appropriation or to reduce that for the payment of state taxes, that for the payment of the interest on the city debt or any of those the amounts of which are fixed by law; and in case they reduce others their action is subject to the mayor's veto which they can overcome only by a three-fourths vote.

The city's budget grew from \$7,778,977 in 1900 to \$156,545,148 in 1909; the assessed value of its taxable property, real and personal, from \$3,654,122,193 in 1900 to \$7,250,500,559 (the real estate was valued at \$6,807,179,704. The net funded debt in December 1909 was \$653,270,379, the gross bonded debt being \$946,005,728; the floating debt was \$60,367,290, and the sinking fund was \$232,368,060. Among the large items of the 1909 budget were: \$27,470,737 for education; \$47,225,078 for redemption and interest of the city debt; \$20,235,115 for miscellaneous city and county expenses; \$14,160,202 for police; \$8,428,506 for borough governments; \$8,039,595 for fire protection; \$7,418,299 for street cleaning; \$6,511,443 for water supply and public lighting; \$4,760,651 for charitable institutions; \$3,319,065 for parks; \$2,512,606 for public charities; and \$2,484,859 for health. The state constitution of 1894 fixed the debt limit of all municipalities at 10% of the assessed valuation of their real estate. An amendment of 1899 (in effect 1900) excepted from the debt limit of New York City the previous debt of the counties now wholly included in the city; another amendment adopted in 1905 excepted from the limit debts incurred by the City of New York after the 1st of January 1904 to provide for the supply of water; and an amendment, adopted in 1909, excepted from the debt limit bonds issued after December 31st 1909 for such public improvements owned or to be owned by the city as yield a revenue in excess of what is required to meet the interest and principal of such bonds; also indebtedness incurred prior to January 1st 1910 for rapid transit or dock properties in proportion to the extent to which the revenue meets the interest and the instalments to be paid for the redemption of the bonds, such increase of the debt limit to be used, however, only for rapid transit or dock improvements. The same amendment (1909) also enables the city to issue, during any one year, in excess of its former debt limit, bonds to be redeemed out of the tax levy for the ensuing year to the extent of one-tenth of 1% of the assessed value of the real estate of the city subject to taxation.

The board of aldermen, whose power is less than formerly, is composed of a president, elected on the city ticket for a term of four years; the five borough presidents, each elected by his borough for a term of four years; and 73 aldermen, elected by districts for a term of two years. Each head of an administrative department is eligible for re-election but he is required to attend the board's meeting whenever it requests him to do so and must answer questions relating to his department. The board is required to meet once each month except in August and September. Each administrative department has a single head with the exception of the department of parks, the department of health and the department of education; and each head of a department has full power of appointing and removing subordinates except that a person holding a position

in the classified civil service subject to competitive examination can be removed only for cause. The head of the department of parks is a board of three park commissioners; one for the boroughs of Manhattan and Richmond, one for the boroughs of Brooklyn and Queens and one for the Borough of the Bronx; one of the three is designated by the mayor as president of the board. The head of the department of health is also a board of three members; the commissioner of health, who is president of the board, the police commissioner and the health officer of the port. The department of education is described in the paragraph on education. Railway, gas and electric companies doing business within the city are subject to the extensive control of a public service commission of five members who are appointed by the governor of the state (see NEW YORK).

In New York county, which comprises the boroughs of Manhattan and the Bronx, there is no county court, but in its place are a city court and a court of general sessions. The city court is a civil court, having jurisdiction over cases in which the amount involved does not exceed \$2000, and is composed of seven justices elected for a term of ten years. The court of general session is a criminal court, having jurisdiction of all crimes including murder, and is composed of the city judge, the recorder and three justices of the sessions, each elected for a term of fourteen years. New York county elects a surrogate for a term of fourteen years, and Kings has two county judges; but in Queens and Richmond the county and surrogate courts are the same as in other counties of the state. In each of twenty-eight districts into which the city is divided a municipal court is elected for a term of ten years and sessions of 61 the municipal court, which has jurisdiction of civil cases in which the amount involved does not exceed \$500, are held. For the administration of criminal justice by magistrates (justices of the peace) the boroughs of Manhattan and the Bronx constitute the first division and the other three boroughs constitute the second division. In each division there is a board of magistrates appointed by the mayor for a term of ten years, and the magistrates hold the several courts of their division in rotation according to such rules as they themselves establish. There is also in each division a court of special sessions consisting of six justices appointed by the mayor for a term of ten years; it has jurisdiction in all misdemeanour cases except libel and must be held by three justices. In the first division both the magistrates and the justices of the court of special sessions are required to hold a separate court for hearing charges against children under sixteen years of age.

Each borough has a president with extensive power, and the city is divided into twenty-five local improvement districts, each having a board composed of the president of the borough and the alderman representing the district. The president appoints and removes at pleasure a commissioner of public works, who, subject to his control, directs his department in all miscellaneous cases except libel and supplies. The borough president prepares all contracts relating to his borough. In Queens and Richmond he directs the cleaning of the streets. In Manhattan, Brooklyn and the Bronx he is directed by the charter to appoint a superintendent of buildings, who, subject to him and with the aid of inspectors, enforces the ordinances of the aldermen relating to the construction, alteration and removal of buildings; in Queens and Richmond the borough president may appoint such an officer only when authorized to do so by the board of aldermen upon the recommendation of the board of estimate and apportionment. The borough president is chairman of each of the local improvement boards.

*History.*—The discovery of New York Bay and the Hudson river by Verrazano in 1524 was followed only by occasional visits of trading or exploring vessels until the arrival of Henry Hudson in 1609. Beginning with 1610, Dutch merchants dispatched several vessels to engage in the fur trade with the Indians, and in 1614 a ship commander, Adriaen Block, having lost his vessel, built the "Onrust" or "Restless" on the shore of Upper New York Bay. About the same time a few huts were built at the south end of Manhattan Island. When New Netherland had been erected (1623) into a province of the West India Company (see NEW YORK), that body chose the south end of Manhattan Island for a trans-Atlantic shipping station and for the seat of government. In 1626 Peter Minuit, the director-general of the province, bought the entire island from the Indians for goods valued at 60 guilders (about \$24) and at what was then its southern extremity began the erection of Fort Amsterdam; and at the close of the year the settlement, New Amsterdam, comprised thirty bark-covered dwellings. For several years it was maintained wholly in the interest of the Company, and to none of the inhabitants, all of whom were its agents or employees, were given any political rights, title to land or right to European trade on his own account. The company divided a large portion of the island into six farms of its own, and when by its Charter of Privileges and Exemption

(1629) it attempted to encourage agriculture in other parts of the province (see NEW YORK STATE) it reserved to itself the whole island. In 1633 New Amsterdam received a grant of "staple right" by which it could compel any vessel passing the port either to offer its cargo for sale or pay a duty; in 1638 the Company extended to all friendly European countries the privilege of trading with the province, and about this time it opened town lots for sale. The town rapidly assumed the cosmopolitan character for which it has ever since been noted, there being, according to a contemporary report, eighteen languages spoken by its 400 or 500 inhabitants in 1643. In 1641, to gain the necessary support to fight the Indians, Kieft had to yield to the demand for a popular voice in the government, and permitted the heads of families to choose a board of Twelve Men to confer with him. In 1643 he permitted the choice of a board of Eight Men, and when he refused its demands it was largely instrumental in effecting his recall. Under his successor, Peter Stuyvesant, a board of Nine Men was chosen, and this body, objecting to the customs duties which he imposed, sent three of its number with a petition to the States-General with the result that in 1653 New Amsterdam was made a city with a government administered by a schout, two burgomasters and five schepens.

Chiefly with a view to protection from roving traders the great burgher-right and the small burgher-right were established in 1657; the great burgher-right being conferred on all who had been magistrates as well as on those then in office, on clergymen, on militia officers and on the male descendants of all such persons; and the small burgher-right being conferred on all native-born citizens, on the husbands of native-born women and on all who had been residents of the city for a year and six weeks. Other persons approved by the magistrates were allowed to buy the great burgher-right for 50 guilders (\$20) or the small burgher-right for 20 guilders (\$8). Only burghers and employees of the West India Company could engage in commerce, work at a trade or practise a profession, and only great burghers could hold the more important offices. Originally Stuyvesant appointed the city officers, but in 1658 he permitted them to nominate their own successors. Besides engaging in the fur trade, the city was now exporting considerable timber and food-stuffs; in the coast trade it was beginning to reap the advantages of its situation on the coast route through Long Island Sound; and its trade with the Dutch West Indies was of some importance. But the city and the Company were always at odds. The duties exacted by the Company were a heavy burden and yet the Company did not keep the fort in good repair. Stuyvesant's arbitrary rule primarily in the interests of the Company was another grievance, and when in August 1664 there appeared in the harbour an English fleet sent by the duke of York for the conquest of the province, the city was in a defenceless condition. Richard Nicolls, the representative of the duke, easily won over the burgomasters and other prominent citizens; Stuyvesant, practically deserted, was driven to a formal surrender on the 8th of September; and New Amsterdam became New York.

In June 1665 Nicolls reorganized the government, vesting it in a mayor, aldermen and sheriff, to be appointed by the governor of the province for a term of one year; and extended the city's limits to include the whole of Manhattan Island. In 1666 he granted to New Harlem, founded in 1658, a charter which gave to it the status of a town within the city. Nicolls' successor, Governor Francis Lovelace, established a post-route from New York to Boston in 1673. On the 30th of July 1673 the city was surprised and captured by a Dutch fleet under Cornelis Evertsen and Jacob Binckes. The captors renamed the city New Amsterdam and in January 1674 Anthony Colve, the newly appointed governor of the province, re-established the Dutch city government, but under the treaty of Westminster the English again took possession in November. In 1678 Governor Edmund Andros gave the city practically a monopoly within the province of commerce "over seas" and ordered that flour should be inspected nowhere else; two years later he required that all flour for export should be bolted and packed

within the city. The duties established by order of the duke of York were still a grievance, and when, in 1681, Governor Andros had sailed for England without renewing the ordinance imposing them, the merchants refused payment and demanded that they should thereafter be imposed by a representative assembly. The duke yielded and the first New York Assembly, called by Governor Thomas Dongan, met in the city on the 17th of October 1683. Less than three years later, on the 20th of April 1686, Dongan gave the city its first real charter, which is a historic instrument in the city government; it was superseded only to a very small extent as late as 1830 (when there was a revision of the charter) and on it as a basis the later charters have been framed.

New York City with its numerous artisans, small traders, sailors and common labourers, such as usually compose the party of discontent, was the centre of the Leisler uprising (see NEW YORK STATE) incited by the English Revolution of 1688, and it was here that Leisler in the spring of 1690 called the first intercolonial assembly to plan an expedition against Canada. During Leisler's rule, too, the freeholders of the city were for the first time permitted to elect their own mayor, a privilege not subsequently granted until 1834. Before the close of the 17th century New York had become a favourite haunt of pirates; leading merchants assisted pirates as well as privateersmen in fitting out their vessels and shared in their plunder or at least welcomed them with their rich cargoes, and public officials, including one or more governors, were also implicated. The home government finally appointed Richard Coote, earl of Bellomont (1636-1701), governor with explicit instructions to suppress the evil. Before he received his commission he and Robert Livingston sent out William Kidd (d. 1701) with a frigate to capture the pirates. Kidd himself turned pirate, but was arrested in Boston in July 1699, was sent to England for trial and was hanged in May 1701. Bellomont met determined opposition among New York officers and merchants; but by the close of his brief administration (1698-1701) he had caught a number of the pirates and broken up the corrupt system by which they had been protected. The importation of negro slaves was begun in 1725 or 1726 and was somewhat encouraged by the States-General. Becoming prized as household servants they so increased in number in the city that during the first half of the 18th century they were not greatly outnumbered by the whites; the whites early began to fear a slave insurrection, and ordinances were passed forbidding negroes to gather on the Sabbath in groups of more than four, or to carry guns, swords or clubs; but one night in April 1712 some slaves met in an orchard near Maiden Lane, set fire to a building and killed nine men besides wounding several others who came to put out the fire. Soldiers then captured all the insurgents except six, who committed suicide, and after trial twenty-one were executed. When early in 1741 nine fires broke out within a few weeks and a negro was seen running from the last, the belief became general that the negroes had formed a plot to burn the town. A reward of £100 was offered for information exposing the plot, and the testimony of an indentured servant-girl, Mary Burton, that her master, mistress, a few other whites and a number of negroes were implicated in such a plot threw the city into a panic. Other confessions were extorted by threats, and on such worthless testimony four whites were executed, fourteen negroes were burned at the stake, twenty were hanged and seventy-one were transported. The frenzy was checked when Mary Burton began to accuse persons of consequence and above suspicion. The *New York Gazette*, the first newspaper of New York, established by William Bradford in 1725, was a semi-official organ. For criticizing the government in the *New York Weekly Journal*, which he established in 1733, John Peter Zenger was charged with libel in 1734, and by securing his acquittal in the following year the popular party established the freedom of the press (see NEW YORK). At the beginning of the Stamp-Act controversy John Holt's *New York Gazette and Weekly Post-Boy*, the successor of Bradford's *Gazette*, was the medium through which the popular leaders stirred the



people to resistance. The Stamp-Act Congress, called at the suggestion of Massachusetts, sat in the city from the 7th to the 28th of October 1765, and on the 31st of October the New York merchants started the non-importation movement which spread to the other colonies. Lieut.-Governor Cadwallader Colden prepared for the enforcement of the Act by strengthening Fort George (a later name for Fort Amsterdam) and increasing its garrison. The ship with the stamps arrived in the evening of the 23rd of October and on the following night threatening notices were posted on the doors of every public office and at the corners of streets. When the day (1st of November) came for the Act to go into effect Governor Colden had retired within the fort. Major James, the commander of the garrison, had threatened to enforce the Act; but the Sons of Liberty gathered a mob, broke into the governor's coach-house, burned his coach and burned him in effigy, destroyed the furniture and other property of Major James and threatened to storm the fort. On the 5th, the governor delivered the stamps to the mayor and aldermen. No serious attempt was subsequently made to enforce the Act, and its repeal (18th of March 1766) was celebrated on the city common with noisy demonstrations and the erection of a liberty pole. The Assembly also made appropriations for the erection of statues of the king and William Pitt. The Sons of Liberty opposed the passage by the Assembly of appropriations for the maintenance of the soldiers, and the latter retaliated by repeatedly cutting down liberty poles erected by the Sons of Liberty. Finally in a skirmish on the 18th of January 1770 the soldiers killed one man and severely wounded several others, and this bloodshed is memorable as the first in the struggle which culminated in the independence of the colonies. The tea shipped to New York for testing the right of parliament to tax the colonies did not arrive until four months after that shipped to Boston had been thrown overboard, but when it did arrive (April 1774) the chests in one vessel were destroyed in the same manner as were those in Boston and the other vessel was forced to carry its cargo back to London. The Port Act for punishing Boston stirred the New York merchants as well as the Sons of Liberty (chiefly mechanics and artisans), and when the latter again threatened violence the merchants resolved to guide the movement, and called a mass meeting and named a committee of correspondence of fifty-one members. This committee, on the 23rd of May 1774, proposed a Continental Congress chiefly with a view to obtaining an effective regulation of non-importation from England; it also named the New York delegates to that body.

During the greater part of the War of Independence the city was occupied by the British. Its capture was a part of the British plan to get control of the Hudson and separate New England from the southern colonies. Early in 1776 the Americans began to throw up fortifications at several points on both banks of the East river in the hope of closing the east water front to the enemy. Other fortifications were erected on Governor's Island and at some points along the west water front to the upper end of Manhattan Island, where an attempt was made to close the passage of the Hudson by building Fort Washington on the New York bank and Fort Lee on the New Jersey bank and connecting them with a line of sunken ships fastened together with chains. To the north of the city proper, also, defences were constructed along the line of the present Grand Street, and to prepare for a retreat from the north end of the island a redoubt, which the British later called Fort George, was built on the prominence overlooking Kingsbridge from the south, and Fort Independence, in what is now Bronx Borough, was built to command the approach from the mainland. After the battle of Long Island, fought within the present limits of Brooklyn Borough, Washington, on the night of the 29th of August 1776, crossed to Manhattan Island. As the city was no longer tenable, some of the generals proposed burning it, but Congress would not give its consent and Washington, although withdrawing the greater part of his army behind fortifications on Harlem (now Washington) Heights, continued to occupy it with about 5000 men under General Israel Putnam until the British general, Sir William

Howe, began to show signs of attack. Troops also remained behind the batteries along the east water front, and it was on this occasion that Nathan Hale went on his fatal errand to ascertain Howe's intentions, was discovered within the British lines and was hanged as a spy. On the 15th of September several British ships which had some days before passed the American batteries, as far as Montross's (now Randall's) Island, entered Kipp's Bay, at the foot of the present 34th Street, routed the militia posted behind the low breastworks there, and after landing narrowly missed cutting off the rear of Putnam's retreating army. One portion of Howe's army took possession of the city and another marched toward Harlem Heights along the east side of what is now Central Park while Putnam's men were marching in nearly parallel columns on the west side of the park. On the 16th, in the battle of Harlem Heights (on what is now Morningside Heights), about 1800 Americans drove a somewhat smaller number of British troops from the field. In October Howe sailed up the East river, and Washington, to avoid being outflanked, retreated to the mainland, leaving only a garrison at Fort Washington. Howe landed at Pell's Point (now within Pelham Bay Park), and on the 28th, a few miles north of the present city limits, was fought the battle of White Plains. Howe then turned westward and southward and on the 16th of November captured Fort Washington. What is now Bronx Borough was within the "Neutral Grounds" which suffered greatly from the foraging parties of both armies. Six days after the British entered the city proper about one-fourth of it was destroyed by fire, and the desolation was extended by another large fire on the 3rd of August 1778. The British crowded their prisoners (who suffered terrible hardships) into several of the churches, the City Hall, the sugar house (later the Hall of Records), King's College, the Livingston neo-gael, and a number of ships moored in the harbour. The city was a refuge for Loyalists, but even they were treated with contempt by the British. The homes of Loyalists and Whigs alike were plundered, and when the British finally evacuated (25th of November 1783) they had robbed the city of its wealth and had destroyed its business.

For the first three or four years after the return of peace recovery in some directions was very slow; but only a few months after the British had gone an American merchantman sailed from the port bound for China and opened trade with that country. Trade was speedily resumed with European ports, and by 1788 it was not uncommon to see 100 or more vessels in the port either loading or unloading. On the question of enlarging the powers of the Federal government in 1787-1788, the city strongly supported Alexander Hamilton and John Jay against a determined opposition in other parts of the state, and the ratification of the Federal constitution in the state convention at Poughkeepsie was a triumph for New York City. The city was the Federal capital in 1789-1790 and under its strong Federalist influence the new government of the nation was organized. During the colonial era New York was always the seat of the provincial government and for twenty years it was at times the seat of the state government, but in 1797 Albany was made the permanent capital. In 1807 the success of steam navigation was assured by the trial trip of Robert Fulton's "Clermont" from New York to Albany and return; but the city did not benefit immediately from this invention. On the contrary, the Embargo Act (1807-1809) threatened its commerce with ruin. It revived under the Non-Intercourse Act, but suffered again from the second war with Great Britain. In the first and second years of this war some merchants reaped profits from privateering against the enemy, but in December 1813 the British stopped privateering by a closer blockade of the harbour and in 1814 they threatened to attack the city. In preparing to resist, the city erected or assisted in erecting elaborate fortifications, and Robert Fulton was busy in New York building a steam frigate with cannon-proof sides and heavy guns, but the war closed without a test of the fortifications and before the frigate was ready for action.

In 1817 the Erie Canal was begun and the first line of trans-Atlantic packet-ships was established. The canal, opened in

1825, insured the commercial supremacy of New York among American cities. The years immediately following the close of the second war with Great Britain also mark the beginning of a rapid increase in the number of European immigrants, and this stream of immigration, rising to a flood in the fourth decade and continuing high throughout the century, has been a dominant force in determining the city's social and political conditions. Although the city was a stronghold of the Federalists at the time the National government was organized, the Democrats, owing to the dexterous management of Aaron Burr, were victorious in the elections of 1800 and 1801, and the city has continued to be normally Democratic owing largely to the activities of the Tammany Society or Tammany Hall (q.v.). This organization, founded in 1789, early espoused the cause of the unfranchised inhabitants, attended to the wants of the immigrants in various ways, led the movement for universal manhood suffrage and the election of city officers, and, after the office of mayor became elective (1834) and the last property qualifications for city voters were removed (1842), continued strong by reason of the support of the great mass of foreign-born citizens. Fraud and corruption were resorted to by Tammany, and offices were used for the good of the organization rather than for the good of the city. Socially, the immigrants deluged the city with vice, crime, misery and pauperism. The unsanitary conditions had already caused epidemics of yellow fever in 1795, 1798, 1822 and 1823, and the city was visited in 1832, 1834 and 1840 with epidemics of cholera in which several thousand lives were lost. These scourges together with a fire in 1835, which destroyed the East Side below Wall Street, hastened the construction of works for getting a supply of water from the Croton river. The immigrants represented various nationalities and religious sects, and from 1830 to 1871 the city was frequently disturbed by riots arising usually from national or religious antipathy. During the first mayoralty election (1834) there was rioting; and there were an abolitionist riot in the same year, a flour riot during the financial panic of 1837, and labour riots from time to time which were suppressed by the police. In 1837 the state legislature established a state or "metropolitan" police for the better protection of the city. The mayor, Fernando Wood, contending that the act was unconstitutional, resisted with the old municipal police, and another serious riot had begun when the Seventh Regiment of state troops compelled obedience; later, too, the court of appeals decided against the mayor.

Wood was still mayor at the outbreak of the Civil War, and in January 1861 he proposed to the Common Council that Manhattan Island, Long Island and Staten Island should secede and constitute a free city, to be named Tri-Insula. The Council approved. But when, in April, the city had been aroused by the bombardment of Fort Sumter the majority of the Democrats joined with the Republicans in discarding the proposal and in support of the Union. The native-born and loyal citizens joined the Union army in such large numbers that the city was left with inadequate protection from such of its inhabitants as had often constituted the mob. In this state of affairs the drafting of men for the army was begun in July 1863 in conformity with an act of Congress which exempted from its operation all who should make a money payment of \$300. The New York proletariat and unscrupulous politicians complained that the measure was peculiarly oppressive to the poor, and the rioting with which it was resisted was protracted and bloody. The rioting began the 13th of July and continued for nearly five days. More than fifty buildings were burned. The mob was especially furious against negroes, a number of whom were hanged or beaten to death. The police fought bravely but were unequal to the emergency, and order was restored only after several regiments had returned to the city and had killed at least 500 of the rioters. In 1871 Irish Catholics threatened to prevent the Orangemen from parading the streets on the anniversary of the Battle of Boyne (12th of July). The superintendent of police also issued an order on the preceding day prohibiting the parade. Public opinion, however, was so strong in favour of the Orangemen that the order was revoked, and five regiments of

militia were called out to protect the parade before it started; at the first assault the mob was scattered by a volley which killed 51 persons. The militia suffered a loss of three killed and several wounded.

The character of the population did not improve speedily, for while immigrants were coming in great numbers a large portion of the saving middle class was removing to the suburbs; and although Tammany Hall was discredited during the Civil War, it gained control of the state as well as the city government soon after the war. William M. Tweed, its ruler, organized the "Tweed Ring" which was plundering the city on a gigantic scale, when in 1871 its operations were exposed by the *New York Times*. The thefts of the "Ring" amounted to many millions of dollars, those in the erection of the county court house alone to \$8,000,000. Several of the malefactors were sent to prison and Tweed himself died there. Tammany, however, was victorious again in the second election (1874) after Tweed's fall, and in 1884, when rival companies were seeking to obtain a franchise for working a street railway on Broadway, this privilege, so valuable that the city could have sold it for millions of dollars, was given away by the aldermen; and it was afterwards proved that a number of them had shared a cash bribe of \$500,000. Some of them were subsequently punished, but Tammany's power was not seriously impaired. In 1874 the city's corporate limits were extended to include about 13,000 acres across the Harlem river; in 1895 there was a further extension in the same county to the southern borders of Yonkers and Mt. Vernon; and in 1898 all of Kings county, all of Richmond county (Staten Island) and a portion of Queens county were consolidated with it. As Tammany's stronghold was in Manhattan, the annexation of these districts diminished the difficulty of holding Tammany in check, or of defeating it at the polls whenever the anti-Tammany forces united as a consequence of a notoriously corrupt administration. In 1894 an investigation of the state Senate brought to light some of the facts respecting an elaborate system of blackmail which had grown up under the joint protection of Tammany Hall and the city government. Under this system large sums were paid for appointments to office and promotions, and money was collected regularly from the keepers of gambling houses, houses of ill-fame and other disorderly resorts, and from liquor sellers for permission to violate certain details of the excise laws, such as midnight and Sunday closing. There followed a great outcry against Tammany and it was driven from power for three years. During the reform administration, Colonel George Edward Waring (1833-1898), as head of the street cleaning department, quite revolutionized New York as respects cleanliness. The police service and the school system were also much improved. Tammany was successful in the election of 1897 when the opposition was divided. It again abused its power and was defeated in 1901. In 1903 and 1905 the Tammany ticket was elected, but the mayor, George Brinton McClellan, administered the government, especially during his second term (1906-1910), independently of Tammany Hall. With the exception of the mayor the Tammany ticket was defeated in 1909, and the mayor, William Jay Gaynor (b. 1851), was little in sympathy with Tammany Hall, having been nominated apparently for the purpose of insuring the election of loyal Tammany men on the county ticket.

**BIBLIOGRAPHY.**—Special works have been mentioned in the body of the article. Among general descriptive works are Moses King's *Handbook of New York* (Boston, 1895); Rand McNally & Company's *Handy Guide to New York City* (Chicago, 21st ed., 1907); Appleton's *Dictionary of New York* (New York, 1905); and of a more aesthetic quality, John C. van Dyke's *The New New York* (ib., 1909), with illustrations by Joseph Pennell. E. S. Martin edited (ib., 1909) *The Wayfarer in New York*, a book of selections. F. B. Kelley's *Historical Guide to the City of New York* (ib., 1909), compiled under the auspices of the City History Club, is the best summary of old landmarks, places of historical interest, &c. For administration see *The Charter of the City of New York with Amendments* (New York, 1907); F. C. Seckerson, *Manual of Civics: A Text-Book of Municipal Government for the City of New York* (New York, 1908); and G. A. Ingalls, *An Outline of Municipal Government in the City of New York* (Albany, 1904). For history see Mrs Schuyler van Rensselaer, *History of the City of New York in the Seventeenth Century* (2 vols.,

New York, 1909); J. H. Innes, *New Amsterdam and its People* (New York, 1902); Martha J. Lamb, *History of the City of New York* (2 vols., New York, 1877); *Memorial History of the City of New York* (4 vols., New York, 1892), edited by J. G. Wilson; Theodore Roosevelt, *New York* (New York, 1895) in the "Historic Towns" series; R. R. Wilson, *New York: Old and New; Its Story, Streets and Landmarks* (2 vols., Philadelphia, 1902; new ed., 1909); D. T. Valentine, *History of the City of New York* (New York, 1885); and *Historic New York*, edited by Maud W. Goodwin et al. (2 vols., New York, 1899).

**NEW ZEALAND**, a British colonial Dominion (so named in 1907), consisting mainly of a group of islands lying in the south Pacific between 34° 25' and 47° 17' S., and between 166° 26' and 178° 36' E. The group is situated eastward of Tasmania and Victoria, and Wellington, its capital and central seaport, is 1204 m. distant from Sydney. Of certain outlying clusters of small islands belonging to the colony, the Chathams (356 m. E. of Cook Strait), Auckland and Campbell Island are alone of any value. All these are grassy and the Chathams are inhabited by sheep-farming colonists. The Auckland contains two of the finest harbours in the Pacific. Six hundred miles north of Auckland, the volcanic Kermadecs, covering 8208 acres, are picturesquely clothed with vegetation. In Polynesia a number of inhabited islands were brought under New Zealand control in 1893. Rarotonga and Mangaia, in the Cook group, and Niue or Savage Island are the largest of these; Penrhyn and Suwarro, though but small coral atolls, contain excellent harbours. Rarotonga is hilly, well watered, and very beautiful. Apart from these little tropical dependencies New Zealand has an area of 104,471 sq. m., of which its two important islands, called North and South, contain 44,468 and 58,525 respectively, while, divided from South Island by Foveaux Strait, Rakiura or Stewart Island, mountainous and forest-clad, contains 621 sq. m. These three form a broken chain, North and South Islands being cut asunder by Cook Strait, a channel varying in width from 16 to 90 m.

North Island is 515 m. long and varies in breadth from 6 to 200 m. It is almost cleft in twain where the Hauraki Gulf penetrates to within 6 m. of Manukau Harbour. From the isthmus thus formed a narrow, very irregular peninsula reaches out northward for some 200 m., moist and semi-tropical, and beautiful rather than uniformly fertile. Rich strips of alluvial soil, however, seam a cold clay-marl, needing intensive cultivation to become highly productive. Buried in this clay-marl are found large deposits of the fossil resin which becomes the kauri gum of commerce; and on the surface extensive forests are still a great though diminishing source of wealth. Though a species of mangrove fringes much of this peninsula, its presence does not denote malaria, for which the islands are entirely free.

South of the isthmus aforesaid, North Island rapidly broadens out. Its central physical feature is the unbroken mountain chains running N.E. from Cook Strait to East Cape on the Bay of Plenty, ranges seldom under 3000 ft., but never attaining 6000 ft. in height. Ikurangi, their highest summit, though a fine mass, does not compare with the isolated volcanic cones which, rising W. of the main mountain system and quite detached from it, are among the most striking sights in the island. Ruapehu (9100 ft.) is intermittently active, and Ngaruhoe (7515 ft.) emits vapour and steam incessantly. Egmont (8340 ft.) is quiescent, but its symmetrical form and dense clothing of forest make it the most beautiful of the three. North of the two first-mentioned volcanoes Lake Taupo spreads over 238 sq. m. in the centre of a pumice-covered plateau from 1000 to 2000 ft. above the sea; and round and beyond the great lake the region of the thermal springs covers 5000 sq. m. and stretches from Mount Ruapehu to White Island, an ever-active volcanic cone in the Bay of Plenty. The most uncommon natural feature of the district, the Pink and White Terraces, was blown up in the eruption of Mount Tarawera in 1886, when for great distances the country was buried beneath mud and dust, and a chasm 9 m. long was opened in the earth. Fine lakes and waterfalls, innumerable pools, in temperature from boiling-point to cold, geysers, solfatara, fumaroles and mud volcanoes still attract tourists in large numbers. The healing virtue of many of the

springs is widely known. The government maintains a sanatorium at Lake Rotorua, and there are private bathing establishments in other places, notably near Lake Taupo. In South Island there are hot pools and a state sanatorium at Hanmer Plains. Experience shows that the most remarkable cures effected by the hot waters are in cases of gout, rheumatism, diseases of the larynx and in skin disorders. Though, thanks to the overlying porous pumice, the Taupo plateau is not fertile, it has a good rainfall and is drained by unfailling rivers running through deep terraced ravines. The Waikato and Waihou flow N., the Rangitaiki N.E., and Mokau, Wanganui and Rangitikei W. or S.W. The first named, the longest river in the colony, though obstructed by a bar like all western,—and most eastern,—New Zealand rivers, is navigable for some 70 m. The Mokau and Wanganui run between ferny and forest-clad hills and precipices, often of almost incomparable beauty.

East of the Taupo plateau and south of Opotiki on the Bay of Plenty the steep thickly-timbered ranges held by the Uriwera tribe still show scenery quite unspoiled by white intrusion. On the southern frontier of this mountainous tract Waikaré Moana extends its arms, the deepest and most beautiful of the larger lakes of the island.

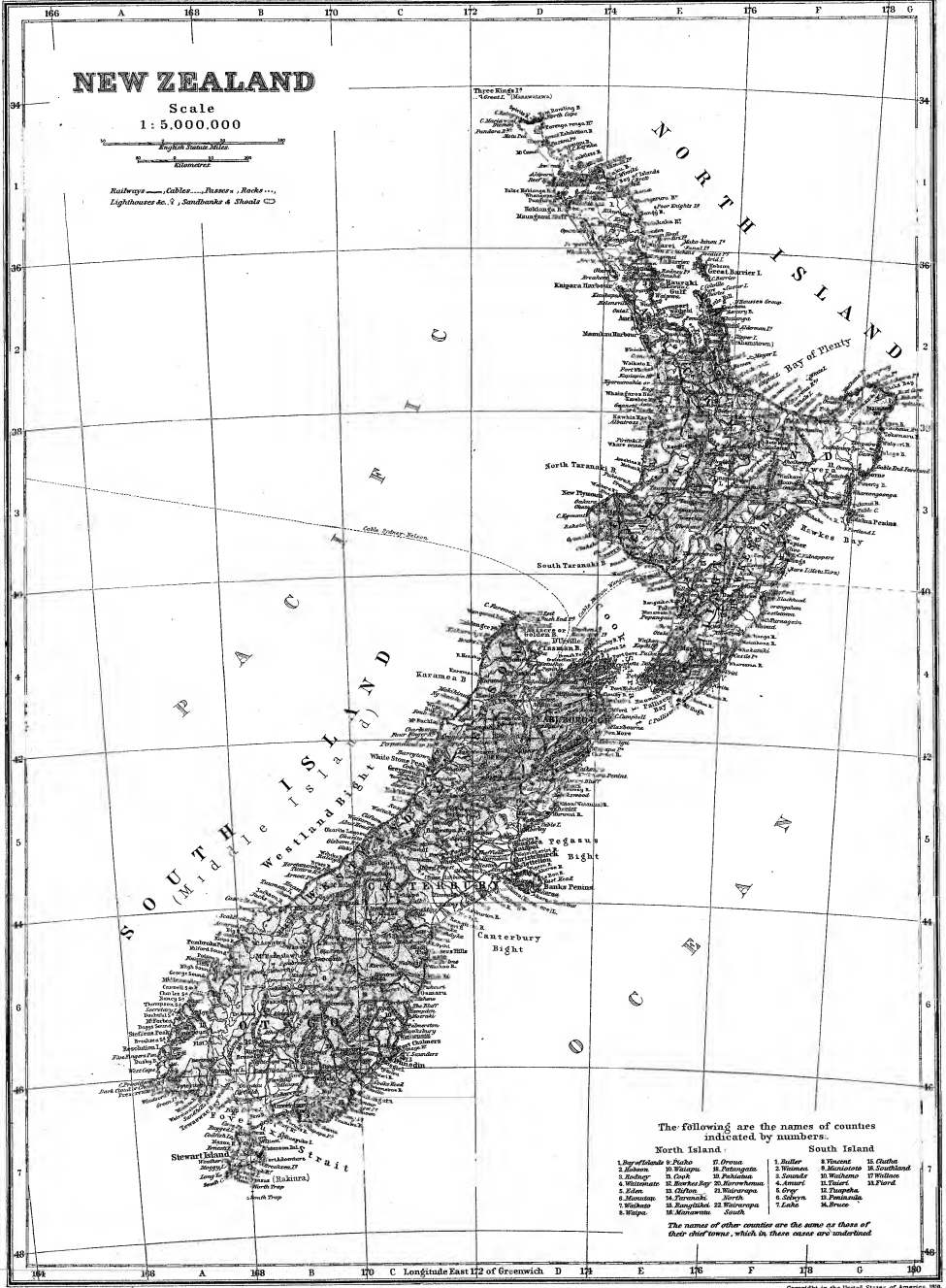
From the mouth of the Waikato southward to about 25 m. from Cape Terawhiti on Cook Strait, and for a distance of from 20 to 40 m. inland, the western coast skirts fertile country well fitted for grazing and dairy-farming, to which it is being rapidly turned as the timber and fern are cleared away from its low hills, downs and rich valleys. On the east coast the same fertility is seen with less forest, and, round Hawkes Bay, a hotter and drier summer. In the south centre, the upland plain of the Wairarapa, ending in a large but commonplace lake, has a climate adapted for both grazing and cereals. The butt-end of the island, of poor, rough, wind-beaten hills, is redeemed by the fine harbour of Port Nicholson, which vies with the Waitemata in utility to New Zealand commerce. Broken as is the surface, poor as is the soil of certain tracts, there is but little of the island which will not ultimately be cultivated with profit as pumice and clay-marl yield to labour. Everywhere the settler may count on a sufficient rainfall, and—except on the plateau and the mountain highlands—mild winters and genial summers. The pleasant climate has certain drawbacks; the coastal farmer finds that blights and insect pests thrive in the comparative absence of hard frosts. Fortunately mosquitoes are not a serious plague outside a few marshy localities. To pass Cook Strait and land in the middle province of South Island is to pass from Portugal to Switzerland, a Switzerland, however, with a sea-coast that in the east centre is a dull fringe of monotonous sand dunes or low cliffs. As a rule, nevertheless, the shores of South Island are high and bold enough. They are not too well served with harbours, except along Cook Strait, in Banks Peninsula, and by the grand but commercially useless fjords of the south-west. In the last-named region some fifteen salt-water gulfs penetrate into the very heart of the mountains, winding amid steep, cloud-capped ranges, and tall, richly-clothed cliffs overhanging their calm waters. The dominating features of south New Zealand are not ferny plateaus or volcanic cones, but stern chains of mountains. There the Southern Alps rise range upon range, filling the whole centre, almost or quite touching the western shore, and stretching from end to end of the island. West of the dividing crest they are forest clad; east thereof their stony grimness is but slightly softened by growths of scrub and tussock grass. Nineteen-twentieths of the colonists, however, live east of the dividing range, for to that side settlement was attracted by the open, grassy character of the country. The rivers are many, even on the drier eastern coast. But, as must be expected in an island but 180 m. across at the widest point and yet showing ridges capped with perpetual snows, the rivers, large or small, are mountain torrents, now swollen floods, anon half dry. Almost useless for communication or transport, they can be easily drawn upon for irrigation where, as in the east centre, water-races are useful. The largest river, the Clutha, though but 80 m. long in its course to the south-east coast, discharges a volume of water

# NEW ZEALAND

Scale  
1:5,000,000



Railways ——— Cables ———— Passes ———— Rocks ————  
Lighthouses No. 3, Sandbanks & Shoals ◻



The following are the names of counties indicated by numbers.

North Island				South Island			
1 Bay of Islands & Puke	11 Oroua	1 Buller	8 Vincent	15 Otago			
2 Lakes	12 Waikato	11 Waikato	9 Wairarapa	16 Southland			
3 Auckland	13 Waikato	12 Waikato	10 Marlborough	17 Westland			
4 Waikato	14 Bay of Plenty	13 Waikato	11 Canterbury	18 Fife			
5 Tairāhema	15 Waikato	14 Waikato	12 Canterbury				
6 Waikato	16 Waikato	15 Waikato	13 Canterbury				
7 Waikato	17 Waikato	16 Waikato	14 Canterbury				
8 Waikato		17 Waikato	15 Canterbury				
9 Waikato		18 Waikato	16 Canterbury				
10 Waikato		19 Waikato	17 Canterbury				

The names of other counties are the same as those of their chief towns, which in these cases are underlined.

estimated at nearly 1,100,000 cubic ft. a minute. On the west the only two rivers of importance are the Buller and the Grey, the former justly famous for the grandeur of its gorges. Large and deep lakes fill many of the mountain valleys. Te Anau and Wakatipu (54 m. long) are the chief, though Manapouri is the most romantic. Aorangi (Mt. Cook) is easily first among the mountain peaks. Its height, 12,349 ft., is especially impressive when viewed from the sea off the west coast. On the north-east a double range, the Kaikouras, scarcely fall short of the Southern Alps in height and beauty. Apart from the fjords and lakes the chief beauties of the Alps are glaciers and waterfalls. The Tasman glacier is 18 m. long and has an average width of 1 m. 15 chains; the Murchison glacier is 10 m. in length. To the west of Aorangi glaciers crawl into the forest as low as 400 ft. above sea-level. Among waterfalls the Sutherland is 1904 ft. high, but has less volume than the Bowen and others. The finest mountain gorge, the Otira, is also the chief route from the east to the west coast. It begins on the western side of Arthur's Pass, a gap the floor of which is 3100 ft. above the sea. Generally the open and readily available region of South Island extends from the Kaikouras along the east and south-east coast to the river Waiau in Southland. It has a mean breadth of some 30 m. In compensation the coal and gold, which form the chief mineral wealth, are found in the broken and less practicable west and centre, and these portions also furnish the water-power which may in days to come make the island a manufacturing country. (W. P. R.)

**Geology.**—New Zealand is part of the Australasian tectonic, on the Pacific edge of the Australasian area. Unlike Australia, its geological structure is unusually varied, and owing to its instability, it includes, for its size, an unusually complete series of marine sedimentary rocks. It has, moreover, been a volcanic area of long-continued activity. The physical geography of New Zealand is closely connected with its geological structure, and is dominated by two intersecting lines of mountains and earth movements. The Southern Alps, the backbone of the South Island, rest on a foundation of coarse gneisses and schists, that are quite unrepresented in the North Island. The continuation of this line of old rocks is occupied by the basins of the Wanganui river and Taupo. E. Suess therefore suggested that the northern continuation of the Alps had foundered, and its summits been buried beneath the Pliocene marine rocks of the Wanganui basin and the volcanic rocks of the Taupo area.

The oldest rocks are Archean, represented by the band of gneisses and schists exposed along the western foot of the Southern Alps. To the south of the district in southern Westland, where the Alps have passed out to sea, the Archeans become more extensive; for they spread eastward and underlie the whole of the dissected tableland of Otago. It has been suggested that the jasperites and diabases of the Tararua Mountains on the North Island may be of Upper Archean age, from their resemblance to the Heathcote rocks of Australia. No Cambrian rocks have as yet been discovered, but the Ordovician system is represented by the Aoree beds in the north-western part of the South Island. Here they contain numerous graptolites, including *Tetragraptus*, *Dichograptus* and *Didymograptus*. The Silurian system is represented by the Baton river beds to the west of the Aoree beds, occurring in the basin of the Motueka river, which flows into Tasman Bay. The Devonian system is well exposed in the Reefton mining field. The Carboniferous system includes either the whole or a large part of the Maitai beds. The Maitai beds include a thick mass of slates and sandstones, which form the bulk of the Southern Alps, whence branches extend south-eastward to the coast. The beds take their name from the Maitai river near Nelson; they are largely developed in the mountains of the Tararua-Kaitiaki-Kaikouras chain, on the eastern side of the North Island; the curious New Kaitiaki series, which is well exposed in Mount Torlesse, near the eastern edge of the Southern Alps, west of Christchurch. The Maitai beds have generally been considered to be Carboniferous from the presence of species of *Productus* found in the Permian-Carboniferous of New South Wales. But Professor Park has obtained Jurassic fossils in the Maitai series; so that it will probably be ultimately divided between the Carboniferous and Jurassic. The two systems should, however, be separable by an unconformity, unless the Maitai series also includes representatives of the Kaitiaki series (the New Zealand Permian), and of the Wairoa series, which is Triassic.

New Zealand includes representatives of all the three Mesozoic systems. The Hokanui group comprises the Triassic Wairoa and Otapira beds, and the Jurassic Mataura beds. The Wairoa series includes marine limestones characterized by *Monotis salinaria*, and the Otapira series is characterized by *Spiriferina spatulata*. The Mataura beds are largely of estuarine formation; they contain oil shales and gas springs.

The Cretaceous system includes the Waipara series, a belt of chalky

limestones with some phosphate beds at Clarendon in eastern Otago. Their fossils include belemnites, ammonites, scaphites and marine saurians, such as *Cimoliosaurus*. These Cretaceous limestones are interbedded with glauconitic greensands, as at Moeraki Point in eastern Otago. The second type of Cretaceous is a terrestrial formation, and is important as it contains the rich coal seams of Greymouth, Westport and Seddonville, which yield a high quality of steam coal. Cretaceous coals have long been worked in the North Island, north of Auckland, on the shores of the Bay of Islands, where the age of the coal is shown by its occurrence under the Whangarei or Waimio limestone.

The Cainozoic system is represented by Oligocene, Miocene, Pliocene and Pleistocene beds. The best-known Oligocene rocks are the limestones of Oamaru and the brown-coal measures of Waikato. The Oamaru limestones have been largely used for building stones; they are a pure white limestone, largely made up of foraminifera, bryozoa and shell fragments, and contain the teeth of sharks (e.g. *Carcharodon*) and of toothed whales such as *Squalodon serratus*. In southern Otago the Oligocene beds are brown coals and lignites with oil shales, which, at Orepuke, contain 47% of oil and gas, with 8% of water. The Miocene Pareora beds occur to



the height of 3000 or 4000 ft. above sea-level, in both the North and South Islands. Some of its fossils also occur in the Oamaru series, but the two series are unconformable. In Westland the Miocene includes the Moutere gravels, which rest on the summit of Mount Greenland, 4900 ft. above sea-level.

Marine beds of the Pliocene are best developed in the Wanganui basin. They consist of fine clays with nodular calcareous concretions rich in fossils. The Pleistocene system in the South Island includes glacial deposits, which prove a great extension of the New Zealand glaciers, especially along the western coast. The glaciers must have reached the sea at Cascade Point in southern Westland. On the eastern side of the Alps the glaciers appear to have been confined to the mountain valleys. The Pleistocene swamp deposits are rich in the bones of the moa and other gigantic extinct birds, which lived on until they were exterminated by the Maori. The Cainozoic volcanic history of New Zealand begins in the Oligocene, when the high volcanic domes of Dunedin and Banks Peninsula were built up. The Dunedin lavas including tephrites and kenytes correspond to the dacite eruptions in the volcanic history of Victoria. The building up of these domes of lavas of intermediate chemical type was followed by the eruption of sheets of andesites and rhyolites in the Thames

Goldfield and the Taupo volcanic district. The volcanic activity of the Taupo district lasted into the Pleistocene, and the last eruptions contributed many of its chief geographical features.<sup>1</sup> (J. W. G.)

**Climate.**—Diversity of level and latitude cause many varieties of climate in the South Island provinces. The height and regularity of the mountain backbone increase the diversity. Only one pass, the Haast (1716 ft.), crosses from E. to W. at a less height than 3000 ft. Along the whole west coast the climate resembles nothing in the British Islands so much as Cork and Kerry, for there are the same wet gales from a western ocean, the same clouds gathering on the dripping sides of wild mountains, an equal absence of severe frosts and hot sunshine, and a rich and evergreen vegetation. Elsewhere, sheltered Nelson has a more genial air than the Wellington side of Cook Strait. Foveaux Strait is as cold and windy as the Strait of Dover. The Canterbury plain has but 26 ins. of annual rainfall, less than a fourth of that along the western littoral. Very seldom indeed is moisture excessive in the eastern half; there is even a deficiency in unfavourable years, and dry, warm winds do damage to crops. Insect life is relatively not abundant; the air is brisk and bright with ample sunshine. The snow-line, which is at 3000 ft. on the eastern flank of the Alps, is 3700 ft. on the western.

The healthiness of the New Zealand climate in all parts is attested by the death-rate, which, varying (1896-1906) from 9 to 10.50 per 1000, is the lightest in the world. In 1866 it was as low as 9.10. In 1907, however, it was 10.91, the highest figure since the year 1883. Even in the boroughs the average is below 13. The rainfall in most of the settled districts ranges from 30 to 50 ins. a year. Meteorological statistics are collected at Auckland, Wellington, Christchurch, and Dunedin and eight other stations; and observations of rainfall, temperature, and wind-directions are received from eighteen stations of the second class. From the data thus obtained an isobaric map and a report are prepared for each day; and weather warnings are telegraphed to any part of the coast when necessary. A system of inter-colonial weather exchanges has been agreed upon, and telegrams are daily exchanged between Sydney and Wellington.

**Flora.**—There are about one thousand species of flowering plants, of which about three-fourths are endemic. Most of those not peculiar to the country are Australian; others are South American, European, Antarctic; and some have Polynesian affinities. Ferns and other cryptogamic plants are in great variety and abundance. The New Zealand flora, like the fauna, has been cited in support of the theory of the remote continental period. In appearance the more conspicuous flora differs very greatly from that of Australia, Polynesia, and temperate South America, and helps to give to the scenery a character of its own.

The early colonists found quite half the surface of the archipelago covered with dense, evergreen forest, a luxuriant growth of pines and beeches, tangled and intertwined with palms, ferns of all sizes, wild vines and other parasites, and a rank, bushy, mossed-undergrowth. Though much of the timber is of commercial value—notably the kauri, totara, puriri, rimu, matai and kahikatea—this has not saved the forests from wholesale, often reckless, destruction. Two-fifths perhaps have already disappeared, and it is probable that in fifty years the only large tracts still standing will be sub-alpine woods and in state reserves. Meanwhile charred and rotting stumps give a melancholy and untidy air to valleys and denuded hillsides, for hard-wood stumps—and most New Zealand trees are hard-wood—take more than a generation to decay utterly. Compelled by the windy climate the colonists are doing something to repair these ravages by planting European, Californian and Australian shelter-trees; but it is only in the naturally open and grassy regions of the east and south-east that settlement as yet improves the landscape. There, before the colonists came, wide sweeps of dull green bracken or wiry yellow-green tussocks seemed bleak and monotonous enough. The swamps covered with flag and giant bulrushes were often redeemed to the eye by sheets of golden-plumed toë-toë, a kind of pampas grass.

**Fauna.**—The destruction of the forest is telling fatally on the

<sup>1</sup> See the geological map of New Zealand by Sir James Hector (1884). A brief sketch of its geological history is given by Hutton, *Trans. New Zealand Inst.* (1869), xxxii, pp. 159-183. Full information about the geology of New Zealand is given in the *Reports of Geological Explorations* issued by the Geological Survey of New Zealand, and the *Annual Reports* of the mines department. A bibliography of the chief literature has been compiled by A. Hamilton, *Trans. New Zealand Inst.* (1903), xxxv, 489-546.

native avifauna. In their natural state the islands were without land mammals, and the Polynesian immigrants brought but two in their canoes—a dog, now extinct, and a black rat, now rarely seen. Until recent years the forest birds did much to atone for this deficiency, for among them the tui and makomako rank high as songsters, while the apteryx, kakapo, weka and stitch-bird are of peculiar interest to science. The importation of stoats and weasels, ferrets and cats has resulted in processes of extermination which has already made it necessary to set aside the islets Resolution, Kapiti and Little Barrier as sanctuaries. The place of the vanishing native species is being taken by such European arrivals as sky-larks, finches, blackbirds, sparrows and rooks. Outside the forest country the weka, an almost wingless bird, is numerous, and in the Alps a hawk-like green parrot, the kea, has learned to kill sheep and holds its ground. The pukeko, a handsome rail, abounds in swamps. The native wild ducks are carefully preserved for sportsmen, in whose interests pheasants, red and fallow deer, and brown and rainbow trout have been very successfully acclimatized. Acclimatization, indeed, had played a chief part in the settlement of New Zealand. Coming to a country without useful animals, cereals, rich grasses or fruit trees, the colonists had to bring all these necessities with them. So far acclimatizers note but few failures; the chief case is that of the salmon. Again and again salmon have been successfully hatched out into rivers, but the young fish hastening down stream to the sea never return thence. This is all the more unfortunate as eels were the only large edible creatures found in the fresh-water lakes and rivers. Tidal waters furnish minute whitebait, and the mud-flats of salt or brackish lagoons and estuaries flounders—both very delicate eating. Oysters, both mud and rock, are good and plentiful. A strange visitor, the frost-fish, never seen at sea, is picked up stranded on sandy beaches in cold weather, and is prized by epicures. The snapper is at once the handsomest and most palatable of a good variety of sea fish. Sharks are found everywhere and are common round the north, though they rarely attack man. The albatross is of course the most conspicuous sea bird. Penguins are found, confined to the islets of the far south. As some compensation for its paucity of useful animals and food plants, New Zealand was, of course, free from wild carnivora, has no snakes, and only one poisonous insect, the katipo, a taro lily spider found on certain sea-beaches. Of poisonous plants only the berries of the tutu and the karaka are worth notice. The wild dogs and pigs which now sometimes prey on the sheep-farmers' lambs in outlying districts are the descendants of domestic animals which have escaped into the "bush." Among imported pests the rabbit and sparrows, and a numerous company of European and American birds and other weeds, have to be systematically contended with. The formidable increase of the rabbit has been arrested, mainly by poison and wire-netting fences.

**Population.**—In January 1840 there may have been 2000 whites in New Zealand. By 1861 the number was still slightly under 100,000. During the next twenty years the gold discoveries, the public works expenditure, and the development of agriculture, multiplied the number of colonists five times to 498,000 in April 1881. Then increase slackened for many years, and was slowest between 1886 and 1891, when the addition was but 48,000 in five years. In 1901 the whites numbered 773,000; and between that year and the census computation in April 1906 the increase, 115,850, was the largest yet recorded in any quinquennium. In the middle of 1908 the official estimate of white inhabitants was 950,000.

The white population, about nine to the square mile, is very unevenly distributed. In the South Island nine-tenths of the colonists live within 40 m. of the east and south-east coasts; in the North Island the eastern and northern parts of Wellington province, and the southern and broadest part of Auckland province are still very scantily peopled. For all that, Auckland and Wellington are the most populous of the larger districts, while Nelson, Westland and Marlborough have for a long time shown the slowest increase.

Males still exceed females in the proportion of nine to eight. About 70% of the population is New Zealand born. The white foreign element is small; what there is is chiefly Scandinavian, German and Dalmatian. Among the foreigners males greatly outnumber females; even in the case of the German settlers the proportion is two to one.

Between 1880 and 1892 the birth-rate fell by no less than 12.95 points—rather more than 1 a year. It continued to fall for seven years more, though at a much reduced rate, and finally reached 25.12 in the year 1899. In the next eight years there was a slow recovery to 27.30 in 1907. Thanks, however, to the low death-rate, elsewhere referred to, the margin of

increase in New Zealand is over 17. To that, and to the annual gain by immigration, the fairly rapid rate of increase is due. Between 1885 and 1891 the colony lost more than it gained overseas; but from 1892 to 1908 the gain by immigration was 90,000. Probably, at least half of these represent Australians, impelled to emigrate by years of drought. England and Scotland supply the bulk of the remainder. The government has aided immigrant farmers and farm labourers having a certain sum of money, also female domestics, by paying part of their passage money.

The people of colour in 1906 numbered 53,000, including 23,000 Chinese and 6,500 Maori half-castes. An apparent increase of 7,000 in the Maori and half-castes between 1891 and 1906 is, perhaps, partly due to more accurate computation. It seems probable that the number of Maori and half-castes taken together is about the same as it was thirty years ago, though the infusion of white blood is larger. The Public Health Department has exerted itself to improve the sanitation of native villages and combat the mischievous trickery of Maori wizards and "doctors."

**Wealth.**—The increase of wealth went on after 1879 in spite of dull times and was only checked by the especially severe financial depression of 1893 and 1894, caused by low prices and the Australian bank panic. The estimated private wealth of colonists fell from £236 per head in 1890 to £219 in 1895. It was computed in 1905 to have reached £292. After deducting debts owing abroad the public and private wealth of the colony is calculated to be about £270,000,000.

Of the five banks of issue doing business in the dominion three are Australian and New Zealand institutions. Their deposits exceeded £21,000,000 in 1907, as against £12,250,000 in 1890. At the same date more than 110,000,000 stood to the credit of small depositors in post office and private savings banks, nine-tenths in the former. The gross amount insured by policies in life insurance offices (ordinary and industrial) was over £29,000,000, of which the state office claimed two-fifths.

**Trade.**—The growth of sea-trade in recent years is shown by the larger size of the ocean-going vessels trading with the colony. The number of these only advanced from 589 to 629 between 1896 and 1906. But the increase of tonnage in the eleven years was 161,000 tons to £143,000, while the crews rose from 20,000 to 32,500. The coasting trade and trade with Australia are carried in New Zealand-owned vessels.

External trade has risen from £13,111,000 in 1887 to £37,371,000 in 1907. Before 1886 exports exceeded imports; but in the twenty subsequent years there was an invariable excess of exports, valued in all at £52,000,000.

The re-export trade is stationary and extremely small. Trade with the United States grew from £377,000 in 1891 to £2,140,000 in 1907. Thanks to the tariff of the United States the balance of trade with North America is heavily against New Zealand. The same disparity is shown in her trade with Germany, which is, however, much smaller—less than half a million. Trade with India and Ceylon reached £557,000 in 1906; that with Fiji and other Pacific islands was £622,000 in 1900. With these exceptions New Zealand trade is almost all done with Australia (£5,348,000 in 1907) and the United Kingdom; the latter's share in 1906 was £268,111,000 of the whole.

**Production.**—Wool (£4,250,000 to £7,657,000 according to prices) remains at the head of the list of exports. The quantity grown in 1907 was 70 cwt. in the twenty years 1897–1906. Moreover the export of sheep skins and pelts was valued at £680,000 in the last-mentioned year. But the description changes; there is much less merino, and more of the coarser and longer cross-bred. The number of sheep has increased from 16,564,000 in 1886 to 22,000,000 in 1908, though the increase has been almost all in North Island. The number of the flocks grows, and the average size diminishes even more rapidly. There were 9149 flocks in 1886; in 1906 the number had risen to 18,000—average size of each flock about 1050. The smaller size of the flocks and the breeding of sheep for meat rather than for wool, the cultivation of English grasses and of extensive crops of turnips and other roots on which to fatten sheep and lambs, all tend to change sheep-farming from the mere grazing of huge mobs on wide, unimproved runs held by pastoral licences. The "squatters" still occupy eleven million acres, but even these are more closely subdivided than in former days. How much more extensive is grazing—of the more scientific order—than agriculture, is seen at once from the figures of the amount of land broken up, for crops or for pastures, and the amount of the under sown grasses. There were about 1,600,000 acres under crop in 1899. This is exclusive of the vast area of native-grass land. The area now occupied and utilized by whites is about 38,000,000 acres.

The character of the soil and the moist cool climate enable English grasses to be sown almost everywhere, and 13,000,000 acres are now laid down with these. The result is seen in the price obtained for New Zealand sheep in Smithfield Market, which is from 4d. to 1d.

per lb higher than that given for frozen mutton from other countries. The figures below show the growth of the trade:

*Export of Frozen Meat.*

Year.	lb.	Year.	lb.
1882	1,707,328	1901	208,045,000
1891	110,199,082	1907	263,738,496

In the market for frozen lambs the colony remains at present without a rival. Frozen beef is also sent to England. In 1907 the export of frozen meat was valued at £3,420,000. The export of butter and cheese has risen in value from £207,687 in 1890, till in 1907 that of butter amounted to £1,615,000. In London, New Zealand cheese fetches as high a price as Canadian; the value of the cheese exported was £662,000 in 1907. Though not yet quite equal in importance to wool or frozen meat, dairy-farming is almost entirely carried on by small farmers and their families, who supply milk to factories. Most of these are co-operative, their shareholders being the farmers themselves. The profits of the industry are thus widely distributed among the producers. The development of dairy-farming has led to the spread of settlement, especially in the west of North Island, where large tracts of fertile soil formerly covered with forest have now been cleared and converted into dairy-farms. Of 1,850,000 cattle in the colony, two-sevenths are dairy cows. The importance of hemp as an export—increasing from £26,000 in 1898 to £82,000 in 1907—has led to improvements in cleaning and grading it. In consequence its price in London nearly approaches that paid for manila.

**Mining.**—The export of gold, which was £1,220,000 in 1880, did not exceed that figure until 1898, and indeed, fell below three-quarters of a million in 1887. Then gold-mining, after being long at a standstill, began again to make headway. For many years the surface alluvial mining in South Island became less and less profitable. As in other countries, however, the working of quartz reefs gradually compensated for this. The cyanide process of gold extraction, and the returns obtained by its means from the great Waiti mine in the Upper Thames, caused an outbreak of gold fever, which led to the opening up of a few good and a great many worthless quartz-mines in the Auckland fields. In South Island the river-beds of Otago province have been successfully worked by means of dredges, and good returns secured. In 1907 the gold exported was valued at £2,027,000. The total value of the gold exported from New Zealand from the discovery of the metal in 1857 to 1907 was, roughly, £70,000,000. Kauri gum still holds its place as an export, over £500,000 worth being dug up annually. The number of Istrians and Dalmatians who came from the Adriatic to dig for kauri gum led to the passing of restrictive laws.

The progressive output of coal from 1880 to 1900 is shown below.

Year.	Raised in the Colony.		Imported.		Exported. <sup>1</sup>	
	Tons.	Tons.	Tons.	Tons.	Tons.	Tons.
1880	299,923	123,298			7,021	
1890	637,397	110,939			33,404	
1900	1,093,990	124,033			36,699	
1907	1,831,009					

Four-sevenths of the coal is bituminous.

<sup>1</sup> Excluding Coal for Fuel by Ocean Steamers.

Excellent as the quality of the best New Zealand coal is, the cost of mining and shipping it prevents the growth of any considerable export trade. Silver is chiefly extracted in the Thames district, but other mines containing silver ores have been found. There are many other valuable ores—copper, iron, lead, zinc, antimony, chrome and manganese. Petroleum springs have been tapped near New Plymouth. Building stones of various kinds and of excellent quality abound. Marble and cement stones occur in many places. There are extensive deposits of iron-sand on the west coast of the North Island, and of iron ore at Parapara in Nelson.

**Manufactures.**—Protected by a tariff wall which was repeatedly heightened between 1875 and 1907, manufactures made considerable progress. At the end of 1885 about 22,000 work-people were being employed in 1946 workshops, and the aggregate output was valued at six millions and three-quarters. Twenty years later the number of establishments was 4186; the number of hands 56,000; and the output twenty-three millions and a half. A small deduction should be made from this apparent increase to allow for a changed system of classification. Male factory hands greatly outnumbered female, standing in the ratio of four to one. Between 1879 and 1895 wages fell. Between 1895 and 1906 they rose 15% on the average among males of all ages, and as much as 30% among women and girl workers. The disproportionate rise in the case of females is probably due to the policy of the industrial arbitration court. The chief factory industries come under the following heads: meat-freezing and tallow; tanning and wool-scouring; flax mills, saw-mills and grain-mills; boots and shoes; woollen and clothing; butter and

cheese; breweries; printing houses; foundries; agricultural implement and machine shops; soap and candle works; coach-building and furniture; gas-works. Except in meat-freezing, wool-scouring, butter- and cheese-making, flax-milling and timber-sawing, manufacturing is almost entirely for consumption within the colony.

**Government.**—New Zealand was not colonized in the ordinary manner around one centre. There were in its early years six distinct settlements—Auckland, Wellington, Nelson, New Plymouth, Canterbury and Otago—between which communication was for several years irregular and infrequent. To meet their political wants the Constitution Act of 1852 created them into provinces, with elective councils and superintendents respectively, subordinated to one colonial legislature. In 1876 the provincial system was abolished. The general assembly, as it is called, is composed of the governor, the legislative council, and the House of Representatives. The governor is appointed by the crown, but his salary, £7,500, is paid by the colony. The legislative council consists of members appointed for seven years by the governor in council; the number of legislative councillors stays at or near forty-five. The House of Representatives consists of eighty members chosen by the electors. The members of both houses are paid. The franchise is adult suffrage, conditional on a previous residence in the colony for a year, including six months in the electoral district for which a claim to vote is registered. Every elector is qualified for election. Four members of the house must be Maori elected by their own race. The duration of the house is for three years, but it is subject to re-election whenever the governor dissolves the general assembly. Legislation is subject to disallowance by the crown, but that power is seldom exercised. Executive administration is conducted on the principle of English responsible or parliamentary government. The government is represented in England by a high commissioner. Local administration is vested in local elective bodies, such as municipal councils, county councils, road boards, harbour boards, charitable aid boards, and others, with power to levy rates. The colonial revenue is chiefly derived from customs, stamp duties, land tax, income tax, beer excise, postal and telegraphic services, railways, and crown land sales and rents. The proceeds of land sales are applied to surveys and public works. Customs duties, railways and stamps are by far the most important sources of revenue. They yielded £3,103,000, £2,765,000 and £1,550,000 respectively out of a total revenue of £9,056,000 in the financial year 1907-1908. The gross public debt had reached £66,500,000 in 1908. The money has chiefly been spent on railways, telegraphs, roads, bridges, land purchase from the native tribes and private estate owners, on loans to settlers and on native wars. The state railways (2,500 m.) return about £800,000 after paying working expenses. This does not quite defray the interest on the cost of their construction and equipment, inasmuch as it barely comes to 33% thereon, but rates and fares are deliberately kept low to encourage settlement and communication. The debts of the local bodies amount to about nine millions. They raise rather more than a million a year by rates, licence fees and dues.

**Education.**—Under the Education Act of 1877 state schools are established, in which teaching is free, secular and compulsory, with certain exceptions, for children between the ages of seven and thirteen. A capitation grant is given for every child in average daily attendance at the schools. Grants are also made for scholarships from primary to secondary schools, for training institutions for teachers and for school buildings. Large reserves of public lands have been made for primary, secondary and university education. All primary and some secondary public schools are controlled by provincial education boards elected by school committees of the parents of pupils. The percentage of attendance has rivalled that in the primary schools of Scotland, and in 1905 attained to 86.9%. Native village schools are also provided by the state in native districts. There are, moreover, industrial schools, orphanages and institutions for the deaf and dumb and blind. There are about ninety secondary schools, state-supported or aided by public endowments. The university of New Zealand is an examining body, and grants honours, degrees and scholarships. It is empowered by royal charter to confer degrees entitled to rank and consideration throughout the British dominions, as fully as if they were granted by any university in the United Kingdom. Colleges in the four chief towns and in Nelson are affiliated to the New Zealand University,

which has about fifteen hundred undergraduates keeping terms. The state in no way controls or interferes with religious administration. Each denomination attends to the religious instruction of its own adherents, chiefly by means of Sunday schools, which count 108,000 pupils. Roman Catholics support about 150 clerical day schools attended by about 11,500 scholars. State school buildings can be, and sometimes are, used for religious instruction on days and at hours other than those fixed by law for ordinary school work, but no child can be required to attend, except at the wish of its parent or guardian. The government spends £35,000 a year on manual and technical instruction, a branch of teaching which includes about two hundred cookery classes. A school of engineering and an agricultural college are attached to the university college in the province of Canterbury, and there are several schools of mines elsewhere.

About 157,000 white children and 6500 Maori children attend schools of one degree or another. Private schools claim about 10% of these. The annual parliamentary expenditure on education exceeds £900,000. In this connexion it may be claimed that the proportion of policemen to population (1 to 1375) is lower in New Zealand than in any other colony. The fixing of the legal minimum "factory age" for children at fourteen undoubtedly favours school attendance.

**Land.**—Apart from gold-mining, coal-mining and gum-digging, the industries are still mainly the growing of food and raw material; and the occupation of the land is easily the chief of all economic questions. Sixteen million acres were in 1907 already held in freehold, as against about six million acres rented from the state on permanent leasehold. Crown lands are still alienated, though but little is now sold for cash outright. The number of holdings of one acre and upwards in size rose from 33,332 in 1886 to 58,904 in 1896, and 72,338 in 1906; but the area held in estates of 5000 acres and upwards remains very large and has diminished but slowly despite the severity of the graduated land-tax. Many interesting experiments in settling lands have been tried. The best known of these, perhaps, is the repurchase of large pastoral estates for subdivision and lease in perpetuity. In the fourteen years 1893-1907 about a million and a quarter acres were thus acquired at a cost of somewhat under five millions and a half. Over 13,000 souls had been settled in this area, and the yearly rent received from them, about £220,000, left a substantial balance to the credit of the enterprise in the books of the treasury. The tenants (who had been favoured with good years) were with very few exceptions prospering.

**Old Age Pensions.**—The Old Age Pensions law, enacted in 1898, provided for the free grant of pensions, not exceeding £18 a year, to persons of sixty-five years and upwards who had lived for twenty-five years in the colony. Pensioners must be British subjects, poor, and not ex-criminals or of notoriously bad character. In 1905 the maximum pension was raised to £26 a year. Official figures show that the total number of applications for pensions up to that date had been 31,271, of which 23,877 had been granted. The number of pensioners then on the books of the Pensions Office was 13,257. In the first three years after enactment of the law the growth of the number of pensioners was very rapid; in the next five it was remarkably slow—only 481 altogether. The proportion of whites qualified by age and residence who were actually drawing pensions was rather less than one-third (it had been 9% more in 1902). The reduction was due to stricter administration. The total sum paid out in eight and a quarter years had been a million and three quarters. The amount paid in pensions in the financial year 1906-1907 was £325,000. The money is found by the central government. The administration of the system, which is in the hands of a special department, costs a little over £500. Frauds and evasions by applicants and pensioners, though they exist, are not believed to be numerous. Public thrift does not, so far, seem to have been diminished. Since the coming of the system the amount spent on outdoor relief in the colony had by 1906 diminished from £51,000 to £36,500, in face of an increase of nearly 23% in the population.

**History.**—The date, even the approximate date, of man's arrival in New Zealand is uncertain. All that can be safely asserted is that by the 14th century A.D. Polynesian canoe-men had reached its northern shores in successive voyages. By 1642 they had spread to South Island, for there Abel Jansen Tasman found them when, in the course of his circuitous voyage from Javain the "Heemskirk," he chanced upon the archipelago, coasted along much of its western side, though without venturing to land, and gave it the name it still bears. One hundred and thirty-seven years later, Cook, in the barque "Endeavour," gained a much fuller knowledge of the coasts, whi h he circumnavigated, visited again and again, and mapped out with fair accuracy. He annexed the country, but the British government disavowed the act. After him came other navigators, French, Spanish, Russian and American; and, as the 18th century neared its end, came sealers, whalers and trading-schooners in quest of flax and timber. English missionaries, headed by Samuel Marsden, landed in 1814, to make for many years but



slow progress. They were hindered by murderous tribal wars in which imported muskets more than decimated the Maori. Still, cruel experience and the persevering preaching of the missionaries gradually checked the fighting, and by the year 1839 it could be claimed that peace and Christianity were in the ascendant. So far the British government had resisted the considerable pressure brought to bear in Downing Street in favour of annexation. In vain Edward Gibbon Wakefield, organizer of colonizing associations, prayed and intrigued for permission to repeat in New Zealand the experiment tried by him in South Australia. Lord Glenelg, the colonial minister, had the support of the missionaries in withstanding Wakefield's New Zealand Company, which at length resolved in desperation to send an agent to buy land wholesale in New Zealand and despatch a shipload of settlers thither without official permission. Before, however, the "Tory" had thus sailed for Cook Strait, it had become known to the English government that a French colonizing company—*La Compagnie Nauto-Bordelaise*—was forming, under the auspices of Louis Philippe, to anticipate or oust Wakefield. Further obstruction was manifestly futile, and the British authorities reluctantly instructed Captain Hobson, R.N., to make his way to northern New Zealand with a dormant commission of lieutenant-governor in his pocket and authority to annex the country to Australia by peaceful arrangement with the natives. Hobson landed in the Bay of Islands on the 22nd of January 1840, hoisted the Union Jack, and had little difficulty in inducing most of the native chiefs to accept the queen's sovereignty at the price of guaranteeing to the tribes by the treaty of Waitangi possession of their lands, forests and fisheries. Some French settlers, conveyed by a man-of-war, reached Akaroa in South Island in the May following. But Hobson had forestalled them, and those who remained in the country became British subjects. Meanwhile, a week after Hobson's arrival, Wakefield's colonists had sailed into Port Nicholson, and proposed to take possession of immense tracts which the New Zealand Company claimed to have bought from the natives, and for which colonists had in good faith paid the company. Other bands of company's settlers in like manner landed at Nelson, Wanganui and New Plymouth, to be met with the news that the British government would not recognize the company's purchases. Then followed weary years of ruinous delay and official inquiry, during which Hobson died after founding Auckland. His successor, Fitzroy, drifted into an unsuccessful native war. A strong man, Captain Grey, was at last sent over from Australia to restore peace and rescue the unhappy colony from bankruptcy and despair. Grey, much the best of the absolute governors, held the balance fairly between the white and brown races, and bought large tracts of land for colonization, including the whole South Island, where the Presbyterian settlement of Otago and the Anglican settlement of Canterbury were established by the persevering Wakefield.

In 1852 the mother-country granted self-government, and, after much wrangling and hesitation, a full parliamentary system and a responsible ministry were set going in 1856. For twenty years thereafter the political history of the colony consisted of two long, intermittent struggles—one constitutional between the central government (first seated in Auckland, but after 1864 in Wellington) and the powerful provincial councils, of which there were nine charged with important functions and endowed with the land revenues and certain rating powers. The other prolonged contest was racial—the conflict between settler and Maori. The native tribes, brave, intelligent and fairly well armed, tried, by means of a league against land-selling and the election of a king, to retain their hold over at least the central North Island. But their kings were incompetent, their chiefs jealous and their tribes divided. Their style of warfare, too, caused them to throw away the immense advantages which the broken bush-land offered to clever guerrilla partisans. They were poor marksmen, and had but little skill in laying ambushes. During ten years of intermittent marching and fighting between 1861 and 1871 the Maori did no more than prove that they had in them the stuff to stand up against fearful

odds and not always to be worsted. Round Mount Egmont, at Orakau, at Tauranga and in the Wanganui jungles, they more than once held their own against British regiments and colonial riflemen. The storming of their favourite positions—stockades strengthened with rifle-pits—was often costly; and a strange anti-Christian fanaticism, the Hau-Hau cult, encouraged them to face the white men's bullets and bayonets. But even their fiercest fighting leaders, Rewi and Te Kooti, scarcely deserved the name of generals. Some of the best Maori fighters, such as the chiefs Kopata and Kemp, were enlisted on the white side, and with their tribesmen did much to make unequal odds still more unequal. Had General Pratt or General Cameron, who commanded the imperial forces from 1860 to 1865, had the rough vigour of their successor, General Chute, or the cleverness of Sir George Grey, the war might have ended in 1864. Even as it was the resistance of the Maori was utterly worn out at last. After 1871 they fought no more. The colonists too, taunted by the sickening delay and the ruinous cost of the war to revert to conciliatory methods, had by this time granted the natives special representation in parliament. A tactful native minister, Sir Donald McLean, did the rest. Disarmament, roads and land-purchasing enabled settlement to make headway again in the North Island after twelve years of stagnation. Grey quarrelled with his masters in Downing Street, and his career in the imperial service came to an end in 1868. His successors, Sir George Bowen, Sir James Ferguson, the marquis of Normanby and Sir Hercules Robinson, were content to be constitutional governors and to respect strictly the behests of the colonial office. Meanwhile the industrial story of New Zealand may be summed up in the words wool and gold. Extremely well suited for sheep-farming, the natural pastures of the country were quickly parcelled out into huge pastoral crown leases, held by prosperous licensees, the squatters, who in many cases aspired to become a country gentry by turning their leases into freeholds. So profitable was sheep-farming seen to be that energetic settlers began to burn off the bracken and cut and burn the forest in the North Island and sow English grasses on the cleared land. In the South artificial grassing went on for a time hand in hand with cereal-growing, which by 1876 seemed likely to develop on a considerable scale, thanks to the importation of American agricultural machinery, which the settlers were quick to utilize. Even more promising appeared the gold-fields. Gold had been discovered in 1853. Not, however, until 1861 was a permanent field found—that lighted upon by Gabriel Read at Tuapeka in Otago. Thereafter large deposits were profitably exploited in the south and west of South Island and in the Thames and Coromandel districts of the Auckland province. Gold-mining went through the usual stages of alluvial washing, deep sinking and quartz-reef working. Perhaps its chief value was that it brought many thousand diggers to the colony, most of whom stayed there. Pastoral and mining enterprise, however, could not save the settlers from severe depression in the years 1867 to 1871. War had brought progress in the north to a standstill; in the south wool-growing and gold-mining showed their customary fluctuations. For a moment it seemed as though the manufacture of hemp from the native *Phormium tenax* would become a great industry. But that suddenly collapsed, to the ruin of a many, and did not revive for a number of years.

In 1870 peace had not yet been quite won; industry was depressed; and the scattered and scanty colonists already owed seven millions sterling. Yet it was at this moment that a political financier, Sir Julius Vogel, at that moment colonial treasurer in the ministry of Sir William Fox, audaciously proposed that the central government should borrow ten millions, make roads and railways, buy land from the natives and import British immigrants. The House of Representatives, at first aghast, presently voted four millions as a beginning. Coinciding as the carrying out of Vogel's policy did with a rising wool market, it for a time helped to bring great prosperity, an influx of people and much genuine settlement. Fourteen millions of borrowed money, spent in ten years, were on the whole well

laid out. But prosperity brought on a feverish land speculation; prices of wool and wheat fell in 1879 and went on falling. Faulty banking ended in a crisis, and 1879 proved to be the first of sixteen years of almost unbroken depression. Still, eight prosperous years had radically changed the colony. Peace, railways, telegraphs (including cable connexion with Europe), agricultural machinery and a larger population had carried New Zealand beyond the primitive stage. The provincial councils had been swept away in 1876, and their functions divided between the central authority and small powerless local bodies. Politics, cleared of the cross-issues of provincialism and Maori warfare, took the usual shape of a struggle between wealth and radicalism. Sir George Grey, entering colonial politics as a Radical leader, had appealed eloquently to the work-people as well as to the Radical "intellectuals," and though unable to retain office for very long he had compelled his opponents to pass manhood suffrage and a triennial parliaments act. A national education system, free, non-religious and compulsory, was established in 1877. The socialistic bent of New Zealand was already discernible in a public trustee law and a state life insurance office. But the socialistic labour wave of later years had not yet gathered strength. Grey proved himself a poor financier and a tactless party leader. A land-tax imposed by his government helped to alarm the farmers. The financial collapse of 1879 left the treasury empty. Grey was manoeuvred out of office, and Sir John Hall and Sir Harry Atkinson, able opponents, took the reins with a mission to reinstate the finances and restore confidence.

Roughly speaking, both the political and the industrial history of the colony from 1879 to 1908 may be divided into two periods. The dividing line, however, has to be drawn in different years. Sixteen years of depression were followed, from 1805 to 1908, by thirteen years of great prosperity. In politics nearly twelve years of Conservative government, or at least capitalistic predominance in public affairs, were succeeded by more than seventeen years of Radicalism. Up to January 1891 the Conservative forces which overthrew Sir George Grey in 1879 controlled the country in effect though not always in name, and for ten years progressive legislation was confined to a mild experiment in offering crown lands on perpetual lease, with a right of purchase (1882), a still milder instalment of local option (1881) and an inoffensive Factories Act (1886). In September 1880, however, Sir George Grey succeeded in getting parliament to abolish the last remnant of plural voting. Finance otherwise absorbed attention; by 1880 the public debt had reached £25,000,000, against which the chief new asset was 1300 m. of railway, and though the population had increased to nearly half a million, the revenue was stagnant. A severe property-tax and an increase of customs duties in 1879 only for a moment achieved financial equilibrium. Although taxation was seconded by a drastic, indeed harsh, reduction of public salaries and wages (which were cut down by one-tenth all round) yet the years 1884, 1887 and 1888 were notable for heavy deficits in the treasury. Taxation, direct and indirect, had to be further increased, and as a means of gaining support for this in 1888 Sir Harry Atkinson, who was responsible for the budget, gave the customs tariff a distinctly protectionist complexion.

During the years 1879-1890 the leading political personage was Sir Harry Atkinson. He, however, withdrew from party politics when, in December 1890, he was overthrown by the Progressives under John Ballance. Atkinson's party never rallied from this defeat, and a striking change came over public life, though Ballance, until his death in April 1893, continued the prudent financial policy of his predecessor. The change was emphasized by the active intervention in politics of the trade unions. These bodies decided in 1889 and 1890 to exert their influence in returning workmen to parliament, and where this was impossible, to secure pledges from middle-class candidates. This plan was first put into execution at the general election of 1890, which was held during the industrial excitement aroused by the Australasian maritime strike of that year. It had, however, been fully arranged before the conflict broke out. The number of labour members thus elected to the general

assembly was small, never more than six, and no independent labour party of any size was formed. But the influence of labour in the Progressive or, as it preferred to be called, Liberal party, was considerable, and the legislative results noteworthy. Ballance at once raised the pay of members from £150 to £240 a year, but otherwise directed his energies to constitutional reforms and social experiments. These did not interfere with the general lines of Atkinson's strong and cautious finance, though the first of them was the abolition of his direct tax upon all property, personal as well as real, and the substitution thereof of a land-tax of 1d. in the £ on capital value, and also of a graduated tax upon unimproved land values, and an income-tax also graduated, though less elaborately. The graduated land-tax, which has since been stiffened, rises from nothing at all upon the smaller holdings to 3d. in the £ upon the capital value of the largest estates—those worth £210,000 and upwards. Buildings, improvements, and live stock are exempted. In the case of mortgaged estates the mortgagor is exempted from ordinary land-tax in proportion to the amount of his mortgage. On that the mortgagee pays at the rate of 2d. in the £. In 1806 municipal and rural local bodies were allowed to levy rates upon unimproved land values if authorized to do so by a vote of their electors, and by the end of 1901 some sixty bodies, amongst them the city of Wellington, had made use of this permission. The income-tax is not levied on incomes drawn from land. In 1891 the tenure of members of the legislative council or nominated Upper House, which had hitherto been for life, was altered to seven years. In 1892 a new form of land tenure was introduced, under which large areas of crown lands were leased for 999 years, at an unchanging rent of 4% on the prairie value. Crown tenants under this system had no right of purchase. In the same year a law was also passed authorizing government to repurchase private land for closer settlement.

On Ballance's sudden death in April 1893 his place was taken by Richard Seddon, minister of mines in the Ballance cabinet, whose first task was to pass the electoral bill of his predecessor, which granted the franchise to all adult women. This was adopted in September 1893, though the majority for it in the Upper House was but two votes. In 1893 was enacted the Alcoholic Liquor Control Act, greatly extending local option. In 1894 was passed the Advances to Settlers Act, under which state money-lending to farmers on mortgage of freehold or leasehold land was at once begun. The money is lent by an official board, which deals with applications and manages the finance of the system. In thirteen years the board lent out over five millions and a half, and received repayment of nearly two millions of principal as well as over one million in interest at 5%. Borrowers must repay  $\frac{1}{2}$  of their principal half-yearly, and may repay as much more as they choose. Profits are paid over to an assurance fund. No losses were incurred during the thirteen years above mentioned. The net profit made by the board in 1906 was £45,000. The same year also saw the climax of a series of laws passed by the Progressives affecting the relations of employers and workmen. These laws deal with truck, employers' liability, contractors' workmen, the recovery of workmen's wages, the hours of closing in shops and merchants' offices, conspiracy amongst trade unionists, and with factories, mines, shipping and seamen. In 1895 a law controlling servants' registry offices was added. In 1897 all shipowners engaging in the coasting trade of the colony were compelled to pay the colonial rate of wages.

Meanwhile the keystone of the regulative system had been laid by the passing of the Industrial Conciliation and Arbitration Act, under which disputes between employers and unions of workers are compulsorily settled by state tribunals; strikes and lock-outs are virtually prohibited in the case of organized work-people, and the conditions of employment in industries may be, and in many cases are, regulated by public boards and courts. The years 1896, 1897 and 1898 were marked by struggles over the Old Age Pensions Bill, which became law in November 1898. In 1898 the divorce law was amended on the lines of the Stephen Act of New South Wales, a change which helped to treble the number of petitions for divorce in the next seven years. In 1898 also the

municipal franchise, hitherto confined to ratepayers, was greatly widened; in 1900 the English system of compensation to workmen for accidents suffered in their trade was adopted with some changes, one of the chief being that contested claims are adjudicated upon cheaply and expeditiously by the same arbitration court that decides industrial disputes. In 1895 borrowing on a larger scale was begun, and in twelve years twice as many millions were added to the public debt. Before this the Ballance ministry had organized two new departments, those of labour and agriculture. The former supervises the labour laws and endeavours to deal with unemployment; the latter has done much practical teaching, inspection, &c. Butter, cheese and New Zealand hemp are by law graded and branded by departmental inspectors before export. For some years the government has worked two coal-mines profitably, chiefly to supply its railways. In 1907 the net profit on these was over £8000. The continued success of the government life insurance office led in 1899 to the setting up of an accidents insurance office, and, in 1903, of a state fire insurance office.

The outbreak of the Boer War in October 1899 was followed in New Zealand by a prompt display of general and persistent warlike enthusiasm: politics ceased to be the chief topic of interest; the general election of 1899 was the most long held for fifteen years. The desire of New Zealanders to strike a blow for the mother-country took the practical shape of despatching to South Africa ten successive contingents.

After gaining office at the beginning of 1891 the Ballance-Seddon party had to struggle with the last four years of the period of depression. In 1895 began a marked commercial revival, mainly due to the steady conversion of the colony's waste lands into pasture; the development of frozen meat and dairy exports; the continuous increase of the output of coal; the invention of gold-dredging; the revival and improvement of hemp manufacture; the exploiting of the deposits of kauri gum; the reduction in the rates of interest on mortgage money; a general rise in wages, obtained without strikes, and partially secured by law, which has increased the spending power of the working classes. Undoubtedly also commercial confidence was restored by the reconstruction in 1895 of the Bank of New Zealand, and activity has been stimulated by large public loans, while more cautious banking and the systems of taxation and rating on land values, adopted in 1891 and 1896, have done something to check land speculation.

Between 1879 and 1908 seven governors represented the crown in New Zealand. Of these Sir Hercules Robinson and Sir Arthur Gordon had but brief reigns; Sir Arthur Gordon quitted the colony in June 1882. His successor, Sir William Drummond Jervis, arrived in January 1883, and held office until March 1889. The earl of Onslow, who followed, landed in June 1889, and resigned in February 1892. The next governor, the earl of Glasgow, remained in the colony from June 1892 to February 1897, and was succeeded in August of the last-mentioned year by the earl of Ranfurly, who did not retire until 1904. His place was then taken by Lord Plunket. The cabinets which administered the affairs of the colony during these years were those of Sir Frederick Whitaker, Sir Harry Atkinson (3), Sir Robert Stout (2), Mr Ballance, Mr Seddon, Mr Hall-Jones and Sir Joseph Ward. Mr Hall-Jones's short premiership was an interregnum made necessary by the absence of Sir Joseph Ward in England at the moment of Mr Seddon's death. Except in one disturbed month, August 1884, when there were three changes of ministry in eighteen days, executives were more stable than in the colony's earlier years. The party headed by Ballance, Seddon and Ward held office without a break for more than seventeen years, a result mainly due to the general support given to its agrarian and labour policy by the smaller farmers and the working classes. Sir Arthur Gordon differed from his ministers—Hall and Atkinson—on their native policy. Lords Onslow and Glasgow came into collision with Ballance over a proposal to nominate a large batch of Liberals to the then Conservative legislative council. The dispute was by consent referred to the secretary for the colonies, and the decision from Downing Street was in Ballance's favour.

The governor's salary, reduced in 1887, was restored to £7500 a year in 1900. An Immigrants Exclusion Act voted by the general assembly in 1896 did not receive the royal assent; but, by arrangement with the colonial office, another measure, giving power to impose a reading test on aliens landing in the colony, became law in 1899.

The presence of New Zealand premiers at the imperial conferences in London in 1897, 1903 and 1907 helped to bring the colony into conscious touch with imperial public questions. Among the results were the increase of the naval contribution (first to £40,000 and then, in 1908, to £100,000), and the imposition in 1903 and again in 1907 of severe discriminating duties against imports from foreign countries.

**BIBLIOGRAPHY.**—The only lengthy historical account of any note is Rusden's three-volume *History of New Zealand* (2nd ed., Melbourne, 1896), chiefly valuable as a statement of the grievances of the Maori race. Short histories are: R. F. Irvine and O. T. J. Alpers, *The Progress of New Zealand in the Century* (London, 1902), and W. P. Reeves, *The Long White Cloud* (2nd ed., London, 1909). Sir William Fox, *The War in New Zealand* (London, 1866) is the best account of any portion of the native wars. A. S. Thomson's *Story of New Zealand* (London, 1859) is historical as well as descriptive. William Gisborne's *New Zealand Rulers and Statesmen, 1844-1897* (London, 1897), gives many graphic portraits. For early accounts of the Maori race, see Cook's *Voyage* and Boose's translation of Crozet's *Voyage*. On the Maori also note, Sir G. Grey, *Polynesian Mythology and Maori Legends* (New Zealand, 1885); Edward Tregear, *The Maori Race* (New Zealand, 1704); S. Percy Smith, *Hawaiki* (New Zealand, 1891); White, *Early History of the Maori* (6 vols., London, 1889); and many papers—especially by the three last-named, and Colenso, Stack, Woblers, Best, von Haast, Travers and Shand—in the *Transactions of the New Zealand Institute* (New Zealand, annual), and the *Journal of the Polynesian Society* (New Zealand, annual). On early events of pioneering and colonization are: E. J. Wakefield, *Adventure in New Zealand* (new ed., New Zealand, 1908); Hon. R. McNab, *Murihiku* (New Zealand, 1907); T. M. Hocken, *Contributions to the Early History of New Zealand* (London, 1898); Samuel Butler, *First Year in the Canterbury Settlement* (1863). For later impressions note: Lady Barker, *Station Life in New Zealand* (London, 1869); Sir Charles Dilke, *Greater Britain* (London, new ed., 1885); Anthony Trollope, *Australia and New Zealand* (London, 1875); J. A. Froude, *Oceania* (London, 1886). The best-known poetic work produced is Domett's *Ranolf and Amohia* (London, 1867). An anthology of New Zealand verse appeared in London in 1907. Sir John Gorst, *New Zealand Revisited* (London, 1908). Among scientific works come papers in the two societies above-mentioned and F. von Hochstetter, *New Zealand* (translation, London, 1861); J. Kirk, *The Forest Flora of New Zealand* (New Zealand, 1889); Sir J. Hooker, *Handbook of the New Zealand Flora* (London, 1864); Leisinger, *Blackwood's Plants of New Zealand* (New Zealand, 1906); Professor E. Hutton and James Drummond, *The Animals of New Zealand* (New Zealand, 1905); Sir W. L. Buller, *The Birds of New Zealand*, finely illustrated (new ed., London, 1906); S. Percy Smith, *The Eruption of Tarawera* (New Zealand, 1887). On recent social and political changes and experiments there are: W. P. Reeves, *State Experiments in Australia and New Zealand* (2 vols., London, 1902); H. D. Lloyd, *Newest England* (London, 1901); André Siegfried, *La Démocratie en Nouvelle Zélande* (Paris, 1904). On Alpine climbing the best book is still *The High Alps of New Zealand* by W. S. Green (London, 1883).

(W. P. R.)

**NEXT FRIEND**, in law, the phrase used for a person who represents in an action another person who is under disability to maintain a suit on his own behalf. This disability arises from infancy or mental incapacity, consequently every application to the court on behalf of an infant or a lunatic must be made through a next friend (*prochein amy, proximus amicus*). Previous to the Married Women's Property Act 1882 it was also usual for a married woman to sue by a next friend, but that act, allowing a married woman to sue in all respects as a *feme sole*, has rendered a next friend unnecessary in her case. In the case of an infant the father is *prima facie* the proper person to act as next friend; in the father's absence the testamentary guardian if any; but any person not under disability may act as next friend so long as he has no interest in the action adverse to that of the infant. A married woman cannot, however, act as next friend. An infant defends a suit, not by a next friend, but by a guardian *ad litem*. In the case of a lunatic, he sues by his committee, but if he has no committee, or if the committee has some interest adverse to the lunatic, he sues by his next friend. A next friend has full power over the proceedings in the action

as if he were an ordinary plaintiff, but he is not entitled to be heard in person.

**NEY, MICHEL**, duke of Elchingen, prince of the Moskowa (1769-1815), marshal of France, was born at Saarlouis on the 10th of January 1769. His father was a cooper, and he received only a rudimentary education. In 1788 he went to Metz and enlisted in a regiment of hussars; in 1792 he was elected lieutenant; and in 1794 he became captain and was placed by Kléber at the head of a special corps of light troops. He was soon promoted *chef de brigade*, and in 1796, after repeatedly distinguishing himself in action, general of brigade. He then commanded the right wing of Hoche's army up to the peace of Campo Formio. On the resumption of hostilities he again took the field, and for his surprise of Mannheim in 1799 received the grade of general of division. He distinguished himself and received three wounds in the Swiss campaign of Masséna, and when Masséna turned against the Russians, who were approaching from Italy, Ney was left in command of the holding detachment opposite the Austrians. He displayed great vigour and skill in this work, and was completely successful, although his opponent was the famous Archduke Charles. In 1800 he was present at Hohenlinden. In May 1802 he married Mademoiselle Auguié, whom Josephine had chosen for him at Bonaparte's request. This event marks a change in Ney's political opinions which can only be explained by reference to Napoleon's power of captivating men. He was henceforward as ardent and sincere an admirer of Napoleon as hitherto he had been of revolutionary principles, and was one of the very few officers of the Army of the Rhine who became a trusted lieutenant of the emperor. He soon afterwards carried out an important diplomatic mission in Switzerland, and in 1803 he was placed in command of the camp of Montreuil. It was while there that, in the name of the army, he begged Napoleon to declare himself emperor, and on the establishment of the empire he was made marshal of France, and received the grand eagle of the Legion of Honour. In 1805 he commanded the VI. corps of the Grand Army, and his great victory at Elchingen (for which in 1808 he was made duke of Elchingen) practically secured the surrender of the Austrians at Ulm. He was then ordered to the upper Adige, and missed the battle of Austerlitz, but was present at Jena and Eylau and led the decisive attack at Friedland. His reputation for personal heroism was by now at its height, and after Friedland Napoleon gave him the title by which he is still known, "the bravest of the brave."

In 1808, after the first disaster to the French arms in Spain, Ney accompanied Napoleon thither as commander of the VI. corps. He took part in the Peninsular War from 1808 to 1811, commanding his corps in Napoleon's own operations of 1808-09, in the irregular operations in Galicia 1809-10, and under Masséna in the invasion of Portugal in 1810-11. In the last, however, he quarrelled bitterly with his former chief, and although he distinguished himself very greatly in command of the rearguard during the retreat from Torres Vedras—notably at Redinha—he was recalled to France by Napoleon and censured for his indiscipline. Almost immediately, however, he was re-employed with the *Grande Armée* in central Europe under Napoleon himself. In the 1812 expedition to Russia Ney commanded the centre at Borodino, and was created prince of the Moskowa on the evening of the victory. In the retreat he was a tower of strength, animating the rearguard with his own sublime courage, keeping the harassed and famished soldiers together under the colours and personally standing in the ranks with musket and bayonet. He himself was the last to recross the frontier, and threw the remaining muskets into the Niemen. In 1813 he commanded a corps in the German campaign, fought at Lützen, Bautzen, Dennewitz and Leipzig, and in 1814 he shared in the victories and defeats of the campaign in France. At the fall of the Empire Ney was neither the first nor the last of the marshals to give up the struggle, but that he acted in the negotiations in concert with Macdonald and Caulaincourt is sufficient proof of his desire to avert the unreserved abdication that was forced upon Napoleon by other circumstances. Less satisfactory than his conduct at

this crisis was his loud protestation of devotion to the Bourbons, when the Restoration was a *fait accompli*. But he was soon mortified by the disdain of the returned *émigrés*, and retired to his country seat. While on his way thence to take up a command at Besançon, he learned of the return of Napoleon. He hurried at once to pay his respects to Louis XVIII. and to assure him of his fidelity. With the famous remark that the usurper ought to be brought to Paris in an iron cage, he proceeded to Lons-le-Saulnier to bar Napoleon's progress. But instead of doing so, he deserted with his troops, and Napoleon's march became a triumphal progress. Ney's act was undeniably treason to his sovereign, but it was hardly the calculated treason that his *émigré* detractors saw fit to imagine. The first violence of his language, his ineffective efforts to make constitutional guarantees the price of his adhesion to Napoleon, and his final surrender to the dominant personality of his old leader, all show him to have been "out of his depth" in this political crisis. Napoleon received him kindly, but did not give him a command at first. But when the Waterloo campaign was about to begin he summoned Ney to the northern frontier. The marshal gladly obeyed and took up the command of the left wing on June 13. The next day the army moved into Belgium. Ney took part in the campaign successfully in the rôles of strategist, tactician and soldier (see WATERLOO CAMPAIGN). Much controversy has raged over his actions of the 15th and 16th of June. At Waterloo he was of course subordinated to the personal command of Napoleon, but his advice as to the conduct of the battle was often offered and sometimes accepted, and he personally led several charges of the French up to the British squares. But when all was lost, his courage, instead of burning brightly as in the Moscow retreat, was extinguished. He made no attempt to second Davout and Grouchy in the last days of Napoleon's reign, and in despair advocated the restoration of the Bourbons. Finding that Louis XVIII. and his allies ignored his advances, he resolved to escape from France, but afterwards, believing himself protected by the terms of the convention concluded on the 3rd of June, he gave up the idea. Soon a fresh order was issued denouncing him by name, and after a half-hearted attempt to conceal himself he was arrested on the 5th of August. King Louis and his minister Decazes realized to the full the lasting unpopularity that would fall on the monarchy in consequence; they had done their best to facilitate the escape of the "traitors"; and when Louis heard of Ney's arrest he exclaimed, "By letting himself be caught he has done us more harm than he did on the 13th of March!" But neither king nor ministers were in a position to resist the clamour of the ultra-royalists for blood. Every fresh delay in the process of Ney's trial raised a new outcry at the court, in the salons and in the Chamber of Deputies; and fiercest of all in demanding immediate execution was the king's niece, the unhappy duchess of Angoulême, who lived to confess that had she known the record of Ney's services to France she would never have consented to his death. The king was powerless against this all but unanimous voice of royalist opinion, backed as it was by that of the powers to whom he owed his crown. Ney was placed on trial before a court-martial composed chiefly of his former brothers-in-arms, whose participation in the tragedy, slight as it was, was probably never forgiven them by their countrymen. Others of the marshal's old comrades refused to serve, and were disgraced in consequence, until public opinion forced their reinstatement. The court, once assembled, was only too glad to take advantage of the plea of Ney's counsel that he was entitled to be tried by his equals in the Chamber of Peers. In spite of the courageous and eloquent appeal of the young duc de Broglie, the result of the trial before the latter body was a foregone conclusion; as to Ney's treason there could be no doubt, and de Broglie was alone in voting for his acquittal. In the early morning of the 7th of December 1815 Ney was shot in the Luxembourg gardens, near the Observatory. He met his death quietly and with a perfect soldierly dignity that effaced the memory of his political extravagances, and made him, next to Napoleon himself, the most heroic figure of the time. Much has been said as to

the share of the duke of Wellington in the trial and execution, and, rightly or wrongly, he has been blamed for allowing the Bourbons, when restored by the foreign bayonets that he controlled, to proscribe the soldiers who as soldiers had been included in the military capitulation to the Allies.

Ney left materials for memoirs, but in an incomplete state. The *Mémoires du maréchal Ney*, published in 1833, were collected from these papers by his brother-in-law Gamot and by General Foy. They cover only the earlier part of his career, and end with the battle of Eckingen (October 1805). An edition in English was published the same year.

See Rauvaal, *Vie du maréchal Ney* (Paris, 1833); Dumoulin, *Histoire du procès du maréchal Ney* (Paris, 1815, Eng. trans. 1816); Nollet-Fabert, *Éloge du maréchal Ney* (Nancy, 1852); Welschinger, *Le maréchal Ney*, 1815 (Paris, 1893); A. Delmas, *Mémoire sur la réimpression du procès du maréchal Ney* (1832); and *Military Studies by Marshal Ney* (Eng. trans. London, 1833); Vol. I. of General Bonnal's *Life of Ney* appeared in 1910.

**NEZ PERCÉS** (in allusion to their custom of wearing nose-rings, &c.), a tribe of North American Indians of Sahaptian stock. They call themselves Shapin (whence the stock name) but to other tribes were known as Chopunnish. Their former range was a large tract in eastern Washington and Oregon and central Idaho. Until 1877 they had been at peace with the whites. In 1875 a portion of their reservation having been taken from them, owing to the allegation that they had not carried out the treaty stipulations, difficulties arose which, two years later, caused the Nez Percés War. The disaffected portion of the tribe, numbering some 400 or 500, held out for several months against all the forces the government could bring up, but were finally captured on the Sweet Grass Hills, northern Montana. They were placed in Indian Territory, but in 1884 transferred, owing to their decrease through disease, to a healthier locality in northern Washington. The main tribe are on a reservation in northern Idaho.

**NGAMI**, the central point of an inland water system of South Africa, once forming a lake 20 m. long and 10 wide, but now little more than an expanse of reeds growing in a soft treacherous soil, below which brackish water is found. It is cut by 20½° S. and 23° E. Ngami is the lowest point of a large depression in the plateau which comprises nine-tenths of Africa south of the Zambezi. The area which drains to it is bounded S. by the basin of the Orange, E. by the Matabele hills, N. by the western affluents of the Zambezi. The greater part of the Ngami water-system lies, however, N.W. of the lake (which for convenience it may still be called) in the tableland of Angola and German South West Africa. On the high plateau of Bibe, in the hinterland of Benguela, rise two large rivers, the Okavango and the Kwito, which uniting discharged their waters into Ngami. From the N.E. end of Ngami issued the Botletle or Zuga, a stream which runs S.E. and drains towards the Makarikari marsh, from which there is no outlet.

Although Ngami has dried up since 1890 the Okavango and its tributary the Kwito remain large rivers. The Okavango is known in its upper course as the Kubango. Its most remote source lies in about 12½° S. and 16½° E. and its length is over 900 m. It flows first S. then S.E. and E. In about 18° S. and 20½° E. it is joined on the north bank by the Kwito, a large navigable stream rising almost as far north as the Okavango. Its general course is S.E., but between 15° and 17° S. it flows S. and even S.W. Below the Kwito confluence the Okavango, which is also joined by various streams from the S.W. (German territory), is a rapid stream with an average breadth of over 100 yds., and generally navigable as far as the Popa falls, in 21° 50' E. In the dry season, the water-level is from 4 to 20 ft. below the banks, but these are overflowed during the rains. At this period, April–June, some of the surplus water finds its way (in about 10° S.) by the Magwekwana to the Kwando or Linyanti (Zambezi system), to which, it is conjectured, the whole body of water may have once flowed. Below the Magwekwana outlet the Okavango, now called the Tauke or Tioghe, turns almost due S., enters a swampy reed-covered plain and is broken into several branches. In this region the effects of desiccation are marked. Through the swamps the river formerly entered Ngami.

The last 20 m. of the old channel are now dry and devoted to grain crops. Above this point the waters of the Okavango are diverted eastward through a channel called Tamalakane to the Botletle, the river which, as stated above, formerly flowed out of Ngami. The point of confluence is in about 20° S. 23½° E., the Botletle above this point being merely a succession of pools. Below the junction the river bed is 150 to 200 yds. wide. The banks are 25 to 30 ft. high, and form steep white walls of sand compacted with lime, behind which the dark green forest rises. The stream is fringed with reeds harbouring countless water-fowl. The Botletle, whose bed is about 100 m. in length, loses itself in a system of salt-pans—round or oval basins of varying size sunk to a depth of 30 to 45 ft. in the sandstone, and often bounded by steep banks. The outer pans are dry for a large part of the year, the whole system being filled only at the height of the flood-season in August. The Botletle, which receives in addition the scanty waters of the northern Kalahari, at this season reaches the Makarikari marsh. This marsh, occupying the N.E. corner of Bechuanaland, has also feeders from the Matabele hills in the direction of Bulawayo. During the rains the marsh is converted into a large lake. Much of the water is lost by evaporation; much of it sinks into some subterranean reservoir.

The evidence of travellers is conclusive that the country around Ngami is drying up. The desiccation appears to be rapid. In 1849 when David Livingstone visited Ngami the lake though shallow was of considerable extent. Later travellers reported progressive decrease in the size of the lake and in 1896 Sir F. D. Lugard and Dr Siegfried Passarge found it dry. Dr Passarge was told by the natives that the cessation of the river's flow was caused, about 1890, by a blocking of the channel by thousands of rafts.

Although the river system below the Magwekwana outlet of the Okavango is drying up, above that point there are long stretches of navigable water both on the Okavango and the Kwito, in all considerably over 1000 m. The Popa falls are the last of a series of six in a distance of 40 m., but none present serious engineering difficulties. The Magwekwana connexion with the Zambezi is a little over 100 m. long, and for more than half its course flows through a deep well-defined bed with a minimum width of 100 yards. The fall to the Linyanti affluent of the Zambezi is only a few feet and the country presents no obstacles to the construction of artificial channels.

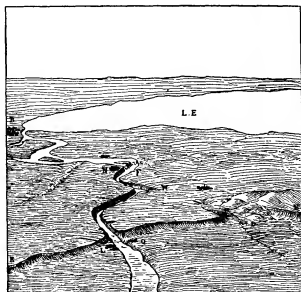
Ngami is within the (British) Bechuanaland protectorate, about 50 m. E. of the frontier of German South-West Africa. The district is the home of the Batawana tribe of Bechuana, with whom is stationed a European magistrate. The tribes living along the lower Okavango are tributary to the Bechuana, and the blocking of the channel referred to was occasioned by their bringing to Ngami their annual tribute of corn.

See BECHUANALAND and KALAHARI. An account of the Ngami district is given in *Die Kalahari* by Dr Siegfried Passarge (Berlin, 1904). Of early books of travel consult G. J. Anderson's *Lake Ngami* (London, 1856) and *The Okavango River* (London, 1861).

**NGAN-HUI** (AN-HWEI or GAN-HWUY), an eastern province of China, which, together with Kiang-su and Kiang-si, forms the vice-royalty of Kiang-nan. It is bounded N. by Ho-nan, E. by Kiang-su and Cheh-kiang, S. by Kiang-si and W. by Hu-peh and Ho-nan. It covers an area of 48,461 sq. m., and contains a population of 23,600,000. Its principal city is Ngan-k'ing on the Yangtze Kiang, besides which it numbers seven prefectural cities. One district city, Ho-fei, is noted as having been the birthplace of Li Hungechang (1822–1901). The southern half of the province, that portion south of the Yangtze Kiang, forms part of the Nan-shan, or hilly belt of the south-eastern provinces, and produces, besides cotton, coal and iron ore, large quantities of green tea. There are also considerable forest areas. Ngan-hui is one of the most productive provinces of China. Over the whole of its southern portion tea is largely grown, notably in the districts of Hui-chow Fu, Tung-liu, Ta-tung and Wu-hu. The Yangtze Kiang is the principal river of the province, and is of great importance for foreign commerce, supplying direct water communication between some of the principal tea-growing districts and the neighbourhood of Hang-chow. The only other river of importance is the Hwai-ho (see CHINA: The Country). Wu-hu on the Yangtze Kiang is the only open port in this province. From this port a railway runs S.E. to Wen-chow—an open seaport in Cheh-kiang province.

**NIAGARA**, a river of North America, running northward from Lake Erie to Lake Ontario, and carrying the discharge of all the Laurentian or Great Lakes, except Lake Ontario (see ST LAWRENCE RIVER). It constitutes part of the boundary between the United States and Canada, separating the state of New York from the province of Ontario. It is navigable from its head to Chippawa, 16 m., and from Queenston to its mouth, 6 m. The intervening 9 m. include a series of rapids and the Falls of Niagara. On the right bank are Buffalo, Tonawanda, Niagara Falls, Lewiston and Youngstown, of New York; on the left bank, Chippawa, Niagara Falls, Queenston and Niagara-on-the-Lake, of Ontario.

The Falls of Niagara are justly celebrated for their grandeur and beauty, and are viewed every year by from 800,000 to 1,200,000 visitors. They are in two principal parts, separated by an island. The greater division, adjoining the left bank, is called the Horseshoe Fall; its height is 155 ft., and the length of its curving crest line is about 2600 ft. The American Fall, adjoining the right bank, is 162 ft. high and about 1400 ft. broad. The water, being supplied by a lake, is free from sediment, and



Bird's-eye sketch of Niagara river and gorge, from the north.

L. E., Lake Erie.	E. E., Escarpment.
B., Buffalo.	L., Lewiston.
N., Niagara Falls, N. Y.	Q., Queenston.
F., Niagara Falls, Ont.	D., St Davids.
W., Whirlpool.	

its clearness contributes to the beauty of the cataract. In recognition of the importance of the waterfall as a great natural spectacle, the province of Ontario and the state of New York have retained or acquired title to the adjacent lands and converted them into parks, which are maintained at public expense for the convenience and pleasure of visitors. The cataract is thus a great aesthetic asset of the people of the world; but its perpetuity has been threatened because it is also a great economic asset of the bordering nations. The flow of water in the river at mean stage is 222,000 cub. ft. per second, at low stage 176,000 cub. ft. The descent of this stream at the Falls, and in the rapids just above them, affords a theoretic water power equal to nearly four million horse power, and it is estimated that three-fourths of this is practically available. The annual value of the power must be reckoned in millions of pounds sterling, at least, and possibly in tens of millions. In the utilization of this natural power a beginning has been made; about 15,000 cub. ft. of water per second are now used for the development of electric power, and much larger appropriations have been authorized. As the full development of the economic value involves the diversion of the river from its channel and the destruction of the cataract as a scenic feature, the economic and aesthetic interests are

antagonistic. An agitation started by the champions of scenic beauty led to negotiations looking to the regulation of economic exploitation by international agreement.

The river has no valley. The belt of land it crosses consists of two plains separated by a high cliff or escarpment facing towards Lake Ontario. The stream runs half its length on the upper plain, drops at the falls into a narrow gorge through which it courses 7 m. to the escarpment, and then traverses the lower plain in a deep channel. Under the lower plain are soft shales. The crest of the escarpment is a bed of limestone, nearly level, and this bed is visible in both walls of the gorge to the falls, where it is 60 ft. thick. From this firm brink the cataract plunges down into a deep pool or basin hollowed from the soft shale, and the resulting agitation causes further wear of the shale and the continual undermining of the limestone, which breaks away in blocks. Thus the site of the cataract retreats up stream and the gorge is lengthened; the average rate, measured from 1842 to 1905 being about 5 ft. a year. It is evident that the whole gorge has been dug out by the river, and many attempts have been made to determine the time consumed in the work.

The problem of the river's age is of much interest to geologists, because its solution would aid in establishing a relation between the periods and ages of geologic time and the centuries of human chronology. The great Canadian glacier, which in the Glacial period alternately crowded forward over the Great Lakes region and melted back again, so modified the face of the land by erosion and by the deposit of drift that the waters afterwards had to find new courses. The Niagara river came into existence when the waning of the glacier laid bare the western part of the Ontario basin, and the making of the gorge was then begun. If it were supposed that the lengthening of the gorge proceeded at a uniform rate, the computation of the time would be easy, but there are various modifying conditions. (1) The limestone is not equally thick all along the gorge; in one place it is 90 ft., and in several places as little as 35 ft. (2) The height of the cataract has varied from 155 ft. to more than 300 ft. (3) For a short distance at the whirlpool the limestone and shale were replaced by softer material, sand and clay. The river here touched a more ancient gorge, which had previously been concealed by drift except at the escarpment. The diagram shows the breach in the escarpment at St Davids directed towards the sharp turn of the river gorge at the whirlpool. (4) The size of the river has varied. While the glacier was gradually melting the lakes underwent a complete series of metamorphoses, and there were two separate epochs when the discharge from all the basins beyond Lake Erie followed other routes, and during these epochs the Niagara drained only one-eighth of its present territory. The variation in the size of the river is the most important of the modifying conditions, and at the same time least amenable to computation.

The parts of the gorge eroded by the full river are now marked by deep pools, the powerful cataract having dug far down into the shale. The parts eroded by the depleted river are comparatively narrow and shallow, the weaker cataract having been unable to clear away the fallen blocks of limestone. The work of the full river is illustrated by the main division of the present cataract, called the Horseshoe Fall, which wore its cliff back 335 ft. in 63 years. The work of the depleted river is less adequately represented by the narrower and shallower American Fall; where the present rate of recession is about one-twenty-fifth as fast. In making two-thirds of the gorge the full river probably consumed between 5000 and 15,000 years. If the depleted river worked one-tenth as fast, the period required for the remaining third was five times as long; but the relative rate is wholly conjectural. A weighing of the evidence now available indicates 25,000 years as a lower limit for plausible estimates of the age of the river, but yields no suggestion of an upper limit.

**AUTHORITIES.**—James Hall, *Natural History of New York: Geology*, Part IV. (Albany, 1843); Sir Charles Lyell, *Travels in North America* (London, 1845); John Tyndall, "Some Observations on Niagara," *Pop. Sci. Mo.* (1873); J. Pohlman, "The Life-History of Niagara," *Trans. Amer. Inst. Mining Engineers* (1888); G. K. Gilbert, "The History of the Niagara River," *Sixth Ann. Rep. Com. State Reseration Niagara* (Albany, 1890); and *Rate of Recession of Niagara Falls* (Washington, 1907), being Bulletin 307 of the United States Geological Survey; A. S. Kibbe, "Report of the Survey to determine the Crest Lines of the Falls of Niagara in 1890," *Seventh Ann. Rep. Com. State Reseration at Niagara* (Albany, 1891); G. K. Gilbert, "Niagara Falls and their History," *National Geographic Monographs* (New York, 1895); "Niagara Number," *Cassier's Magazine* (July, 1895); J. W. Spencer, "Niagara as a Timepiece," *Pop. Sci. Mo.* (May 1896); F. B. Taylor, "A Short History of the Great Lakes," *Studies in Indiana Geography* (Terre Haute, 1897); and "Origin of the Gorge of the Whirlpool Rapids at Niagara," *Geol. Soc. Amer.* (1898). (G. K. G.)

**NIAGARA, FORT**, an American fortification, on the E. side and at the mouth of Niagara river, opposite the Canadian village

of Niagara, or Niagara-on-the-Lake. Fort Niagara has a reservation of 288 acres, with fairly modern equipments, several historic buildings of the time of French and of British possession, in one of which, the old magazine (1757), William Morgan was imprisoned in 1826. Fort Niagara was long, especially during the French occupation of Canada, one of the most important forts in North America, being the key to the Great Lakes, beyond Lake Ontario. "This immense extent of inland navigation," says Parkman, "was safe in the hands of France so long as she held Niagara. Niagara lost not only the lakes but also the valley of the Ohio was lost with it." René Robert Cavalier, Sieur de La Salle, wintered here in 1678-9, built his ship the "Grifon," and established a trading post and Fort Conti, destroyed not long afterwards. Fort Denonville, built in 1687 by Jacques René de Brésay, marquis de Denonville, governor-general of Canada, in his cruel campaign against the Iroquois, was abandoned in 1688, after the garrison, commanded by Pierre de Troyes (d. 1687), had been wiped out by an epidemic. The first Fort Niagara, to be so named, was built in 1725-1727 at the instance of Charles le Moyne, 1st baron of Longueuil (1656-1729), and became a very important military and trading post; the fort was rebuilt by François Pouchot (1712-1760) in 1756, but in July 1759, after a siege of about sixteen days, it was surrendered to Sir William Johnson by Pouchot, who wrote a *Memoir upon the Late War* (translated and edited by F. B. Hough; 2 vols., 1866). On the 14th of September 1763 a British force marching from Fort Schlosser (about 2 m. above the Falls; built 1750) to Fort Niagara was ambushed by Indians, who threw most of their captives into Devil's Hole, along the Niagara river. In July 1764 a treaty with the Indians was signed here, which detached some of them from Pontiac's conspiracy. Joseph Brant, John Butler, and, in general, the Indians of north-western New York favouring the British during the American War of Independence, made Fort Niagara their headquarters, whence they ravaged the frontier, and many loyalists and Indians took refuge here at the time of General Sullivan's expedition into western New York in 1779. The fort was not surrendered to the United States until August 1796. In the War of 1812 it was bombarded by the guns of Fort George (immediately across the river in the town now called Niagara, then Newark<sup>1</sup>) on the 13th and 14th of October 1812; was the starting-point of the American expedition which took Fort George on the 27th of May 1813; and on the 19th of December 1813 was surprised and taken by assault—most of the garrison being killed or taken prisoners—by British troops under John Murray (1774-1862), who had previously retaken Fort George. After the close of the war, on the 27th of March 1815, Fort Niagara was restored to the United States, and a garrison was kept there until 1826. The fort was regarrisoned about 1836.

See F. H. Severance, *Old Trails on the Niagara Frontier* (Buffalo, 1903). Parkman's works, especially *Montcalm and Wolfe* (2 vols., Boston, 1884), and *The Conspiracy of Pontiac* (2 vols., Boston, 1851), and a pamphlet by Peter A. Porter, *A Brief History of Old Fort Niagara* (Niagara Falls, 1896).

**NIAGARA FALLS** (formerly Clifton or Suspension Bridge), a town and port of entry of Welland county, Ontario, Canada, 40 m. S.S.E. of Toronto, on the west bank of the Niagara river and opposite the Falls. Pop. (1901) 4244. It is a station on the Grand Trunk, Michigan Central and St. Catharines & Niagara Central railways, and has electric railway communication with the chief towns in the neighbourhood. Three large steel bridges connect it with the American town of Niagara Falls on the opposite bank. Its importance is chiefly due to the tourist traffic, but the unrivalled water power is being more and more employed. Factories have sprung up, and power is transmitted to Toronto and other cities. A beautiful park, named after

<sup>1</sup> On the night of the 10th of December 1813 the American general George McClure (1771-1851), upon abandoning Fort George, set fire to Newark, almost destroying the town and causing great suffering among the inhabitants. McClure attempted to justify this act by a strained construction of a letter to him from the secretary of war, but it was promptly disavowed by the United States government. The burning of Newark led to severe reprisals on the part of the British.

Queen Victoria, extends along the bank of the river for 2½ m. above the Falls.

**NIAGARA FALLS**, a city of Niagara county, New York, U.S.A., on the E. side of the Niagara river, at the Falls, 22 m. N.N.W. of Buffalo. Pop. (1900) 109,457, of whom 7326 were foreign-born, (1910 census) 30,445. The city is served by the New York Central & Hudson River, the Wabash, the Erie, the Lehigh Valley, the West Shore and the Michigan Central railways, and by the International Electric railway and the Niagara, St. Catharines & Toronto (electric) railway. The city extends along the level summit of the cliffs from above the Falls to some 3 m. below. The river is here crossed by three bridges; the (upper) steel arch bridge, built (1895) on the site of the former suspension bridge (built in 1869; blown down in 1889; rebuilt as a suspension bridge) near the Falls, is crossed by double carriage-ways and footpaths and by an electric railway, and is probably the longest bridge of the kind in the world, being 1240 ft. long with an arch span of 840 ft.; and 1½ m. farther down the river are two railway bridges, the Michigan Central's cantilever bridge, completed in 1883, and the (lower) single steel arch bridge (completed in 1897, on the site of John A. Roebling's suspension bridge built in 1851-1856) of the Grand Trunk railway, which has a terminus at Niagara Falls (Clifton), Ontario, and connects here with the New York Central & Hudson River and the Lehigh Valley railways.

The principal buildings of the city are the Niagara Falls Memorial Hospital, the Federal Building and the Niagara Falls Power Co. Building. The city has the Carnegie library, De Veaux College (Protestant Episcopal, chartered in 1853), and Niagara University, a Roman Catholic institution, founded in 1856 by the priests of the Congregation of the Mission and incorporated in 1865 as the Seminary of Our Lady of Angels, a name still used for the theological department, but displaced, since the charter of the university in 1883, by the present name. In the extreme S.W. part of the city is Prospect Park, which with Goat Island immediately S., and several smaller islands, has been, since 1885, the "New York State Reservation at Niagara Falls." From the Falls, which gave the city its first importance as a stopping place for tourists, valuable electric and hydraulic power is derived (by a tunnel 20 ft. deep and 18 ft. wide, passing about 200 ft. under the surface of the city, from the upper steel arch bridge to a point 1½ m. above the Falls, and by the canal of the Niagara Falls Hydraulic Power and Manufacturing Company). Niagara Falls is an important manufacturing city; the value of the factory products increased from \$8,540,184 in 1900 to \$16,915,786 in 1905, or 98·1%. The city is the shipping centre for the W. part of Niagara county. The village of Niagara Falls was for a time called Manchester. In 1802 the village of Suspension Bridge (formerly Niagara City) was joined with it under a city charter, which has been frequently amended.

**NIAM-NIAM** (*Zandeh*, *A-Zandeh*), a people of Central Africa, of mixed Negroid descent. With kindred tribes, they stretch from the White Nile above the Sobat confuence to the Shari affluent of Lake Chad, and from the Bahr-el-Arab, about 10° N., nearly to the equator. Their political ascendancy, weakened by the incessant attacks of the Arab-Nubian slave-raiders before the rise of the Sudanese mahdi in 1882, was afterwards broken by the forces of the Congo Free State and the Anglo-Egyptian Sudan.

The term Niam-Niam appears to be of Dinka origin, meaning in that language "great eaters," with reference, as is supposed, to their cannibalistic propensities. They are called Babungura by the Mangbettu (Monbuttu), A-Madyaka by the Diur, Mundo or Manyanya by the Bongo, Makaraka or Kakaraka by the Mitu. But Niam-Niam has been adopted and generalized by the Sudan and Nubian Mahomedans. Their native name is Zandeh (pl. A-Zandeh), which is current throughout the eastern Niam-Niam domain, a region estimated by Georg Schweinfurth, who visited the country in 1870, at about 48,000 sq. m., with a population of at least two millions. But these by no means constitute a uniform ethnical group, for within this area is the large Madi nation, differing altogether in speech and even

in some respects physically from the ordinary Niam-Niam type. Apart from numerous tribal divisions, the eastern Niam-Niam proper form three very distinct branches. The bleak northern highlands bordering east on the Bongo and north on Dar-Fertit are occupied by the Banda Niam-Niam. To the southwards are the more civilized Belanda Niam-Niam, who hold the fertile hilly territory of the Nile-Congo watershed. Very different from either are the so-called "White" Niam-Niam, neighbours of the Madi of the Makua-Welle river basin. Their complexion is of a lighter bronze tint, and they are distinguished from the other branches of the family by their tall stature, symmetrical figure, long kinky hair and beard and higher social culture. They wear cotton garments, obtained by barter for ivory, copper and iron, and have a tendency to political unity under one chief.<sup>1</sup>

There is, however, a very distinct Niam-Niam type, one of the most marked in the whole of Africa. "These beings," remarks Schweinfurth, on his first introduction to them, "stood out like creatures of another world . . . a people of a marked and most distinct nationality, and that in Africa and amongst Africans is saying much." They are of medium height and powerful build. The great space between the eyes, which are almond-shaped and slightly slanting, gives them a peculiar expression. They have a very short nose, with correspondingly long upper lip; woolly hair; a very round head, agreeing in this respect with the Bongo of the Bahr-el-Ghazal but differing from the great majority of the other African dark races; features generally round, with less jaw-projection and altogether more regular than the typical Negro; of a ruddy brown or chocolate colour, scarcely ever black, but occasionally bronze and even olive.

The average Niam-Niam is distinguished by some excellent qualities, such as frankness, courage, an instinctive love of art, and above all a genuine and lasting affection for his women, such as is betrayed by no other African race. By tribal custom the men are all hunters, armed with long knives and spears and carrying oblong shields of wicker-work; the women all tillers of the soil, which with little toil yields abundant crops of cereals, yams, manioc, colocasia and Virginian tobacco. Both sexes wear large pins of ivory, iron, monkey or human bone stuck in their hair, and stain their skin with red camwood and the oil of a wild berry. The Niam-Niam are intelligent, skilful builders, and proficient in many native industries. Prominent among these are their earthenware vessels, which display considerable symmetry; iron smelting and metal work, such as swords, knives and spears; wood carvings, such as stools, benches, bowls and tobacco pipes, of varied and intricate design and often admirable works of art. They are great smokers, and very fond of music. Of the ox, horse, ass or camel they have no knowledge; the only domestic animals are poultry, and a breed of dogs, like small wolf-hounds, with smooth red hair, twisted tail like a pointer's, large ears, pointed nose and four-clawed hind feet. These curious little "greyhounds" join in the chase with small wooden bells round the neck, and are thus soon found when lost in the woods.

The Niam-Niam are distinguished by their elaborate head-dresses (they formerly wore a sort of big full-bottomed wig, and Dr W. Junker actually saw elderly people in these), and peculiar tattoo markings—square patterns on forehead, temples or cheeks,

<sup>1</sup> About the middle of the 19th century, most of the eastern Niam-Niam lands appear to have been subject to Yapaty, son of Mabenghe. But after his death they were distributed amongst his seven sons, Reniy, Balia, Perkye, Tombo, Bazimbye, Manuba; and in 1870 there were already fourteen reigning princes of this dynasty, besides several of doubtful relationship with the line of Mabenghe. In the Niam-Niam districts visited by the traders from the Egyptian Sudan there were at that time altogether as many as thirty-five independent chiefs. But reports were current of a very powerful "sultan" named Mofio, whose empire lay some 300 m. farther west. Another large state, founded in the Welle region by Kipa (Kifa), brother of Yapaty, also fell to pieces after his death in 1868. The powerful chiefs Bakangozi and Kanna, visited in 1883 by G. Casati, were sons of this Kipa, whose grave near Kanna's villa was still watched by twenty-five "vestals," bound, under penalty of death, to keep a fire constantly burning, and to preserve their chastity inviolate (*Esploratore*, August 1883).

an X-shaped figure in a cartouche below the chest, and various zigzag, straight or dotted lines on the upper arm and breast. Most of them file the incisors. From the malted grain of a species of eleusine they brew good beer, of a sparkling brown or reddish colour and pleasant bitter taste, derived from the stalk of the same cereal.

In this widespread Negroid family are now provisionally grouped the *Makaraka*, intermingled with the *Mundu*, and the *Babukur* in the north-east (Bahr-el-Ghazal); the *Krej*, *Banda* and *N'Sakkara* in the north-west (Dar-Fertit, and thence to the upper Shari); the *Bakari*, *Ndris*, *Togbo*, *Langacati*, *Dakou*, *Angpapi*, *Wia-Wia*, *Alamja*, *Awaka*, *Akunga* and others about both slopes of the Congo-Chad water-parting. These last, who give such an enormous westward extension to the family, present much the same physical characters as the Zandeh proper, and speak dialects of the widely diffused Ndris language, which is not Bantu, but appears to show affinities with Zandeh.

This great division ethnologists are even disposed to connect with the Fula of west and central Sudan, and to substitute for the now exploded "Nuba-Fula" a "Zandeh-Fula" family, resulting from various secular interminglings between the true negroes and the Berbers of North Africa. Such crossings have undoubtedly been in progress since prehistoric times over an enormous area south of the Sahara (AFRICA: *Ethnology*), and are almost everywhere marked by certain constant characters, such as long ringlet or kinky black hair, coppery, reddish or bronze shades of complexion, brachycephalic (round) head, often highly pronounced, and indicated outwardly by an unusually wide space between the orbits, and generally by somewhat softened negro features. But, owing to the different environments, and to the different initial stages of intermixture, the transitional forms are almost endless, so that it becomes difficult to constitute distinct ethnical groups without calling in the aid of language. Where type and speech correspond, as to a large extent is the case with most of the above-mentioned tribes, even strict systematists will be disposed to constitute separate ethnical groups, at least as working hypotheses, always allowing for the somewhat untrustworthy nature of the linguistic factor. In the case under consideration Fula has no kind of connexion with Zandeh speech, but this by no means precludes the possibility of racial connexion.

However, a few meagre vocabularies no materials have yet been collected for the study of the Zandeh language, which, except in the Madi country, appears to be everywhere spoken with considerable uniformity in the eastern Niam-Niam lands. Its phonetic system, such as initial *mb* and vowel *au*slant, affiliates it, not to the Libyan, as has been asserted, but to the Negro linguistic type. Within this order of speech its pronominal prefix inflection points to affinity rather with the southern Bantu than with the Sudan group of languages. Thus the personal plural *o-*, as in A-Zandeh, A-Madi, A-Banga, &c., would appear to be identical in origin and meaning with the Bantu *oo-*, as in Wa-Ganda, Wa-Swahili, Wa-Sambara, &c. There is also the same dearth of abstract terms, which renders the translation of Scripture into the Negro tongues such a difficult task. Compare *gumba*, an expression for the Deity, really meaning "lightning," with the Chinyanja *chutwa* = thunder = God (?) and the Zulu *Unkulunkulu* = great-grandfather, also adopted by the missionaries as the nearest equivalent for the Deity in that language.

Politically the dismembered Zandeh empire and dependent principalities are divided up between France, which claims the "sultanates" of Kafai, Dinda, Zemio and Tambura in the Mbomu valley, with all the peoples in Fertit and the Shari basin; Belgium, which administers the eastern section between the Mbomu and the upper Welle; and Great Britain, to whose share have fallen the Makaraka and other Niam-Niam groups of the Bahr-el-Ghazal region.

See John Petherick, *Egypt, the Soudan and Central Africa* (1861); Carlo Piaggia's "Account of the Niam-Niam," communicated by the Marchese O. Antinori to the *Boletino* of the Italian Geographical Society (1868), pp. 91-168; G. A. Schweinfurth, *Heart of Africa* (English edition, 1873); G. Casati, "Journey to the Niam-Niam Country," in *Esploratore* for August 1883, and *Ten Years in Equatoria* (1891); F. R. Bohndorf, *Reisen in Central Africa* (1888); Dr W. Junker, "Rundreise in dem südlichen Niam-Niam-Lande," in *Petermann's Mittheilungen* for May 1883, English edition, *Travels in Africa* (1890).

**NIAS**, the largest island in the chain off the west coast of Sumatra, Dutch East Indies, lying about 1° N., 97° 30' E. It is roughly oblong in form, measuring about 80 m. by 28, and appears to be partly of volcanic origin and to consist partly of older rocks corresponding with those of Sumatra. Its extreme elevation is about 2300 ft. A number of islets (Nako, Bunga, &c.) lie off the west and north coasts. The island is thickly populated by a pagan people, who by some authorities, including F. Jung-huhn, have been associated with the Battas, but are probably a distinct branch of the pre-Malayan or Indonesian race. Slavery and head-hunting are universal, despite the efforts of Dutch and German missionary societies. The natives are skilled in



such crafts as weaving and metal-work, as well as in agriculture and road-making. Coco-nut oil is produced on Nias and also more especially on the Nako group. A Dutch commissioner is established at Gunong Sitoli on the east coast, a settlement of Malay and Chinese traders.

**NIBELUNGENLIED, or DER NIBELUNG NÖT**, an heroic epic written in a Middle High German dialect. The story on which the poem is based belongs to the general stock of Teutonic saga and was very widespread under various forms, some of which are preserved. Thus it is touched upon in *Beowulf*, and fragments of it form the most important part of the northern *Eddas*, the poets of which evidently assumed that the tale as a whole was well known and that their hearers would be able to put each piece in its proper place. In the prose *Edda*, or *Volsungasaga*, which, though largely primitive in spirit, dates from the 13th century, it is set forth in full. The substance of this Norse version is as follows:—

The three Anses—Odin, Loki and Hörnir—saw an otter devouring a salmon beside a waterfall. They killed and skinned the otter and, taking the skin with them, sought shelter for the night with Rodmar the giant. But Rodmar recognized the skin as that of his son, and demanded as *weregild* gold enough to cover it completely. Loki thereupon went back to the stream, where Andvari in the form of a pike was guarding a great treasure, caught him in a net, and forced him to surrender it out of hand. But he piled up gold in his hair exposed; in order to cover it Loki returned to Andvari and forced him to surrender a magic ring which had the virtue of breeding gold. Thereupon Andvari, enraged, laid upon the hoard and all who should possess it a curse. This curse, the *Leitmotif* of the whole story, began to operate at once. Rodmar, for the sake of the treasure, was slain by his sons Fafnir and Regin; and Fafnir, seizing the whole, retired to a desolate heath and, in the form of a snake or dragon, brooded over the hoard. Regin, cheated of his share, plotted vengeance and the conquest of the treasure.

To Regin, a notable smith, was sent Sigurd—son of the slain hero Sigurd and the *Volsung* and his wife Hiortis—now wife of the Danish king Alf—to be trained in his craft. To him Regin told of Fafnir and the hoard, and the young hero offered to go out against the dragon if Regiu would wield him a sword. But every brand forged by the smith broke under Fafnir's stroke; till at last he fetched the fragments of the sword Gram, Odin's gift to his father, which Hiortis had carefully treasured. These Sigurd forged into a new sword, so hard that with it he could cleave the anvil and so sharp that it would sever a flock of wool floating against it down stream; and, so armed, he sought and slew the dragon. But while roasting Fafnir's heart, his smith Regiu and his wife Hiortis, who had been sitting with the Volung, fat and, placing it to his lips, found that he could understand the language of birds, and so learned from the chattering of the woodpeckers that Regiu was planning treachery. Thereupon he slew the smith and loading the treasure on the magic steed Grani, given to him by Odin, set out upon his travels.

On the summit of a fire-girl hill Sigurd found the Valkyrie Brunhild in an enchanted sleep, and ravished by her beauty awakened her; they plighted their troth to each other and, next morning, Sigurd led her to set out once more on his journey. Coming to the court of Giuki, a king in the Rhine country, Sigurd formed a friendship with his three sons—Hogni, Gutthorm and Guthorn; and, in order to retain so valuable an ally, it was determined to arrange a match between him and their sister Gudrun. Queen Grimhild, skilled in magic, therefore gave him an enchanted drink, which caused him to forget Brunhild. Gunnar, on the other hand, wished to make Brunhild his wife, and asked Sigurd to ride with him on this quest, which he consented to do on condition of receiving Gudrun to wife. They set out; but Gunnar was unable to pass the circle of fire round Brunhild's abode, the achievement that was the condition of winning her hand. So Sigurd, assuming Gunnar's shape, rode through the flames on his magic horse, and in sight of the three enchanted rings with the Volung, giving her the ring of Andvari. So Gunnar and Brunhild were wedded, and Sigurd, resuming his own form, rode back with them to Giuki's court where the double marriage was celebrated. But Brunhild was moody and suspicious, remembering her troth with Sigurd and believing that he alone could have accomplished the quest.

One day the two queens, while bathing in the river, fell to quarrelling as to which of their husbands was the greater. Brunhild taunted Gudrun with the fact that Sigurd was Gunnar's vassal, whereupon Gudrun retorted by telling her that it was not Gunnar but Sigurd who rode through the flames, and in proof of this held up Brunhild's ring, which Sigurd had given to her. Then Brunhild "was used as was used a dead woman, and spoke no word the day long." Maddened by jealousy and wounded pride, she now incited the three kings to murder Sigurd by exciting their jealousy of his power. The two elder, as bound to him by blood-brotherhood, refused; but the youngest, Guthorn, who had sworn no oaths, consented to do the deed. Twice he crept into Sigurd's chamber, but fled when he found the hero awake and gazing at him with flashing eyes. The third

time, finding him asleep, he stabbed him; but Sigurd, before he died, had just strength enough to hurl his sword at the murderer, whom it cut in two. Brunhild, when she heard Gudrun wailing, laughed aloud. But her love for Sigurd was great as ever, and she determined not to survive him; distributing her wealth to her hand-maidens, she mounted Sigurd's funeral pyre, slew herself with his sword, and was burnt with him.

In course of time Gudrun married Atli (Attila), king of the Huns, Brunhild's brother. Atli, intent on getting hold of the hoard, which Gudrun's brothers had seized, invited them to come to his court. In spite of their sister's warnings they came, after sinking the treasure in the Rhine. On their refusal to surrender the hoard, or to say where it was concealed, a fierce fight broke out, in which all the followers of Gunnar and Hogni fell. Atli then once more offered to spare Gunnar's life if he would reveal his secret; but Gunnar refused to do so till he should see the heart of Hogni. The heart of a slave was laid before him, but he declared that that could not be Hogni's, since it quaked. Hogni's heart was then cut out, the victim laughing the while; but when Gunnar saw it he cried out that now he alone knew where the hoard was and that he would never reveal the secret. His hands were then bound, and he was cast into a den of venomous serpents; but he played so sweetly on the harp with his toes that he charmed the reptiles, except one adder, by which he was stung to death. Gudrun, however, avenged the death of her brothers by slaying the sons she had borne to Atli and causing him unwittingly to drink their blood and eat their hearts. Finally, in the night, she killed Atli himself and burned his hall; then, leaping into the sea, she was carried by the waves to new scenes, where she had adventures not connected with those recorded in the *Nibelungenlied*.

This story, in spite of the late date of the *Volsungasaga* and of added elements due to the imagination of its author, evidently represents a very primitive version. In the *Nibelungen* story, on the other hand, though its extant versions are of much earlier date, and though it contains elements equally primitive not found in the other, the spirit and the motives of the earlier story have to a large extent been transmuted by later influences, the setting of the story being—though by no means consistently—medieval rather than primitive. Thus the mysterious hoard is all but lost sight of; no mention is made of the curse attached to it; and it is only as an afterthought that Siegfried (Sifrit) is described as its master. Everywhere the supernatural elements are eliminated or subordinated, and the story becomes a drama of human motives, depending for its development on the interplay of human passions and activities.

To us in ancient story wonders great are told  
Of heroes rich in glory and of adventures bold,  
Of feast and joyous living, of wailing and of weep,  
Of gallant warriors striving may ye now many marvels know!<sup>1</sup>

That is all he gives by way of preface. The gods have vanished from the scene; there is nothing of Loki and his theft of Andvari's hoard, nothing of Odin and his gifts of the sword Gram and the magic horse Grani; and not till the third *Aventiure*, when Siegfried comes to Worms, are we given even a hint that such things as the sword and treasure exist. On the other hand, in the very next stanza we are introduced to what is to be the leading motive of the plot: Kriemhild, the Burgundian princess, on whose account "many a noble knight was doomed to perish." For, as in the legend of Sigurd the *Volsung*, the plot had turned upon the love and vengeance of Brunhild, so in the song of the *Nibelungen* it is the love and vengeance of Kriemhild, the Gudrun of the northern saga, that forms the backbone of the story and gives it from first to last an artistic unity which the *Volsungasaga* lacks. Of the story itself it is impossible here to give anything but the barest outline, sufficient to show its contrast with the northern version. We may note at the outset the spirit of pessimism which, like the curse on the hoard, pervades the whole. It appears in the very first *Aventiure*, when Kriemhild, in answer to her mother's interpretation of her dream, declares that she will never marry, since "it has been proved by the experience of many women that joy is in the end rewarded by sorrow"; it is repeated in the last stanza but one of the long poem: "As ever joy in sorrow ends and must end away." This tragic contrast is emphasized by the pomp and circumstance that surround the ill-fated hero of the story at the beginning,

<sup>1</sup> Uns ist in alten maeren wunders vil geseit  
Von heleden lobebaeren von grözer arebeit  
Von freude unt höcgeziten von weinen unde klagen  
Von küener recken striften muget ir nun wunder hoeren sagen.

The primitive setting of the northern version has vanished utterly. Sigmund is king of the Netherlands; the boy Siegfried is brought up by "wise men that are his tutors" (*Avent. ii.*); and when, attracted by the fame of Kriemhild's beauty, he rides to Worms to woo her, it is as the typical handsome, accomplished and chivalrous king's son of medieval romance.

It is at this point (*Avent. iv.*) that some of the primitive elements of the story are suddenly and awkwardly introduced. As Siegfried approaches Worms, Kriemhild's brothers, the Burgundian kings Gunther, Giselher and Gernot watch his coming, and to them their faithful retainer, "the grim Hagen," explains who he is. This, he explains, can be no other than the hero who slew the two kings of the Nibelungs, Schilbunc and Nibelunc, and seized their treasure, together with the sword Balunc and the *tarnkappe*, or cape of darkness, which has the virtue of making him who wears it invisible. Another adventure, too, he can tell of him, namely, how he slew a dragon and how by bathing in its blood his skin became horny, so that no weapon could wound him, save in one place, where a linden leaf had fallen upon him as he stooped, so that the blood did not touch this spot.<sup>1</sup> In spite of Hagen's distrust and misgivings, Siegfried now fights as the ally of the Burgundians against the Saxons (*Avent. iv.*), and undertakes, on condition of receiving Kriemhild to wife, to help Gunther to woo Queen Brunhild, who can only be won by the man who can overcome her in three trials of strength (*Avent. vi.*). Siegfried and Gunther accordingly go together to Brunhild's castle of Isenstein in Iceland, and there the hero, invisible in his *tarnkappe*, stands beside Gunther, hurling the spear and putting the weight for him, and even leaping, with Gunther in his arms, far beyond the utmost limit that Brunhild can reach (*Avent. vii.*). Brunhild confesses herself beaten and returns with the others to Worms, where the double marriage is celebrated with great pomp (*Avent. x.*). But Brunhild is ill content; though she saw Siegfried do homage to Gunther at Isenstein she is not convinced, and believes that Siegfried should have been her husband; and on the bridal night she vents her ill humour on the hapless Gunther by tying him up in a knot and hanging him on the wall. "I have brought the evil devil to my house!" he complains to Siegfried next morning; and once more the hero has to intervene; invisible in his *tarnkappe* he wrestles with Brunhild, and, after a desperate struggle, takes from her her girdle and ring before yielding place to Gunther. The girdle and ring he gives to his wife Kriemhild (*Avent. x.*).

One day, while Siegfried and his wife were on a visit to the Burgundian court, the two queens fell to quarrelling on the question of precedence, not in a river but on the steps of the cathedral (*Avent. xiv.*). Kriemhild was taunted with being the wife of Gunther's vassal; whereupon, in wrath, she showed Brunhild the ring and the golden girdle taken by Siegfried, proof that Siegfried, not Gunther, had won Brunhild. So far the story is essentially the same as that in the *Volsungasaga*; but now the plot changes. Brunhild drops out, becoming a figure altogether subordinate and shadowy. The death of Siegfried is compassed, not by her, but by the "grim" Hagen, Gunther's faithful henchman, who thinks the glory of his master unduly overshadowed by that of his vassal. Hagen easily persuades the weak Gunther that the supposed insult to his honour can only be wiped out in Siegfried's blood; he worms the secret of the hero's vulnerable spot out of Kriemhild, on pretence of shielding him from harm (*Avent. xv.*), and then arranges a great hunt in the forest, so that he may slay him when off his guard.

The 16th *Aventure*, describing this hunt and the murder of Siegfried, is perhaps the most powerful scene in all medieval epic. To heighten the effect of the tragic climax the poet begins with a description of the hunting, and describes the high spirits of Siegfried, who captures a wild boar, rides back with it to camp, and there lets it loose to the great discomfiture of the cooks.

When the hunters sat down to feast, it was found that the wine had been forgotten. Hagen thereupon proposed that they should

<sup>1</sup> Compare the heel of Achilles.

race to a spring of which he knew some way off in the forest. Siegfried readily agreed, and though handicapped by carrying shield, sword and spear, easily reached the goal first, but waited, with his customary courtesy, until the king had arrived and drunk before slaking his own thirst. Then, laying aside his arms, he stooped and drank. Hagen, seizing the spear, thrust it through the spot marked by Kriemhild on Siegfried's surcoat. The hero sprang up and, finding that his sword had been removed, attacked Hagen with his shield.

Though to death he was wounded he struck so strong a stroke that from the shattered shield-rim forthwith out there broke Showers of flashing jewels; the shield in fragments lay.<sup>2</sup>

Then reproaching them for their cowardice and treachery, Siegfried fell dying "amid the flowers," while the knights gathered round lamenting. At this point two stanzas may be quoted as well illustrating the poet's power of dramatic characterization:—

The king of the Burgundians he too bewailed his death:  
Then spake the dying hero: "Nay, now you waste your breath!  
You weep for an ill fortune that you yourself have wrought:  
That is a shameful sorrow: it were better you said nought!"  
Then out spake the grim Hagen: "I know not why ye plain:  
This is for us the ending of sorrow and of pain.  
Full few are left of foemen that dare withstand us now.  
Glad am I that the hero was by this hand of mine laid low!"

This account of the death of Siegfried, which embodies the ancient German tradition, is far finer than the northern version, according to which Hogni murders the hero in his bed. The whole spirit of this *Aventure*, too, is primitive Teutonic rather than medieval. The same is true, indeed, of the whole of the rest of the poem. Siegfried, to be sure, is buried with all the pomp of medieval Catholic rites; but Kriemhild, while praying for his soul like a good Christian, plots horrible vengeance like her pagan prototype. With this significant difference, however: Gudrun revenged upon her husband the death of her brothers; Kriemhild seeks to revenge upon her brothers the death of her husband. The Catholic bond of marriage has become stronger than the primitive Teutonic bond of kinship. Mistress now of the inexhaustible hoard of the Nibelungs, Kriemhild sought to win a following by lavish largesses; but this Hagen frustrated by seizing the treasure, with the consent of the kings, and sinking it in the Rhine, all taking an oath never to reveal its hiding-place, without the consent of the others, so long as they should live (*Avent. ix.*). At last, however, after thirteen years, Kriemhild's chance came, with a proposal of marriage from Etzel (Attila) king of the Huns, whom she consented to marry on condition that he would help her to vengeance (*Avent. xx.*). Then more years passed; old feuds seemed to be forgotten; and the Burgundian kings, in spite of Hagen's warnings, thought it safe to accept their sister's invitation to visit her court (*Avent. xxiii. xxiv.*).

The journey of the Burgundians into Hunland is described by the poet at great length (*Avent. xxv.-xxvii.*). The story is full of picturesque detail and stirring incident, full also of interesting problems in folk-lore and mythology; and throughout it is dominated by the figure of the grim Hagen, who, twitted with cowardice and his advice spurned, is determined that there shall be no turning back and that they shall go through with it to the bitter end. With his own hands he ferries the host over the Danube and then, when the last detachment has crossed, destroys the boat, so that there may be no return. At Attila's court (*Avent. xxviii.*) it is again Hagen who provokes the catastrophe by taunting Kriemhild when she asks him if he has brought with him the hoard of the Nibelungs:

"The devil's what I bring you!" Hagen then replied,  
"What with this heavy harness and my shield beside,  
I had enough to carry: this helmet bright I brought;  
My sword is in my right hand, and that, be sure, I bring you not!"  
The sword was Siegfried's. It is Hagen, too, who after the

<sup>2</sup> This last fight with the shield seems to have belonged to the common stock of heroic story. Cf. the account of the death of Hereward "the Wake" given by Geoffrey Gaimar in the *Circensium Anglo-Norm.* and adopted by Freeman in his *Norman Conquest* (1871), iv. 486.

first onslaught of the Huns strikes off the head of Ortlieb, the son of Etzel and Kriemhild, and who, amid the smoke and carnage of the burning hall, bids the Burgundians drink blood if they are thirsty.

Besides Hagen, during the ride into Hunland and in the final fight, another figure comes to the front, that of Volker the Fiddler, so far only mentioned as a hero of the Saxon war in *Avent. II*. He rides fiddling at the head of the host; he plays to the weary warriors in the intervals of the battle in the court of Etzel's palace; but he is also expert at performing other music, with "a strong fiddle-bow, mighty and long, like to a sword, exceeding sharp and broad." He is the type of the medieval knightly minstrel of the age of the Minnesang.

But for all their prowess, after a prolonged struggle (*Avent. xxix.-xxxvii.*), the Burgundians were at last overwhelmed. Most of the chief figures of heroic saga had come up against them: Attila, Hildebrand, the Ostrogoth Theodorich (Dietrich von Bern). To the last-named even Hagen armed with Siegfried's sword had to yield (*Avent. xxviii.*). Kriemhild came to him as he lay in bonds and demanded the Nibelung treasure. He refused to reveal its hiding-place so long as Gunther, also a prisoner, should live. Gunther was accordingly slain by the queen's orders and his head was brought to Hagen, who cried out when he saw it that all had been accomplished as he had foretold:

"Now none knows where the hoard is save God and I alone:  
That to thee, devil-woman, shall nevermore be known!"

Whereupon Kriemhild slew him with Siegfried's sword. But Kriemhild was not destined, like Gudrun, to set out on further adventures. Hildebrand, horrified at her deed, sprang forward and cut her to pieces with his sword.

In sorrow now was ended the king's high holiday,  
As ever joy in sorrow ends and must end always.

To some MSS. of the *Nibelungenlied* is added a supplementary poem called the *Klage* or *Lament*, a sequel of 2160 short-line couplets, describing the lament of the survivors—notably Etzel—over the slain, the burying of the dead, and the carrying of the news to the countries of the Burgundians and others. At the end it is stated that the story was written down, at the command of Bishop Pilgrim of Passau, by a writer named Konrad (Kunorât) in Latin, and that it had since been sung (*getichtet*) often in the German tongue.

*Sources of the Story.*—The origin and nature of the various elements that go to make up the story of the *Nibelungenlied* have been, and continue to be, the subject of very lively debate. The view at one time most generally accepted was that first propounded by Karl Lachmann in his "Kritik der Sage von den Nibelungen" (*Rheinisches Museum für Philologie*, Num. 240, 250, 1820, republished in his *Zu den Nibelungen* . . . *Anmerkungen* in 1836), namely, that the story was originally a myth of the northern gods, modified into a heroic saga after the introduction of Christianity, and intermingled with historical elements. This view is maintained by Richard von Muth in his *Einleitung in das Nibelungenlied* (Paderborn, 1877), who thus sums up the result of his critical researches: "The basis of all is an old myth of a beneficent divine being (Siegfried), who conquers daemonic powers (the Nibelungen), but is slain by them (the Burgundians turned Nibelungen); with this myth was connected the destruction of the Burgundian kingdom, ascribed to Attila, between 437 and 453, and later the legend of Attila's murder by his wife; in this form, after Attila and Theodorich had been associated in it, the legend penetrated, between 555 and 583, to the North, where its second part was developed in detail on the analogy of older sagas, while in Germany a complete change of the old motif took place." To this theory the objection is raised that it is but a theory; that it is unsupported by any convincing evidence; and that the process which it postulates, that, namely, of the transformation of the gods into heroes by the popular imagination, is contrary to all that we know of the fate of dethroned deities, who are apt to live on in fairy stories in very unheroic guise. So early as 1783 Johannes von Müller of Göttingen had called attention to the historical figures appearing in the *Nibelungenlied*, identifying

Etzel as Attila, Dietrich of Bern as Theodorich of Verona, and the Burgundian kings Gunther, Giselhâr and Gêrnôt as the Gundaharius, Gislaharius and Godomar of the *Lex Burgundiorum*; in 1820 Julius Leichtlen (*Neuaufgefundenes Bruchstück des Nibelungenliedes*, Freiburg-im-Breisgau) roundly declared that "the *Nibelungenlied* rests entirely on a historical foundation, and that any other attempt to explain it must fail." This view was, however, overborne by the great authority of Lachmann, whose theory, in complete harmony with the principles popularized by the brothers Grimm, was accepted and elaborated by a long series of critics. It is only of late years that criticism has tended to revert to the standpoint of Müller and Leichtlen and to recognize in the story of the Nibelungen as a whole a misty and confused tradition of real events and people. Mythical elements it certainly contains; and to those figures which—like Siegfried, Brunhild, Hagen and the "good margrave"—Ruedeger of Bechlâren—cannot be traced definitively to historical originals, a mythical origin is still provisionally ascribed. But criticism is still busy attempting to trace these also to historical originals, and Theodor Abelung (*Das Nibelungenlied*, 1907) makes out a very plausible case for identifying Siegfried with Sigeric, son of the Burgundian king Sigimund, Brunhild with the historical Brunichildis, and Hagen with a certain Hagnericus, who, according to the *Life of St Columban*, guided the saint (the chaplain of the *Nibelungenlied*), who had incurred the enmity of Brunichildis, safe to the court of her grandson Theuderic, king of the West Franks.

Herr Abelung's theory of the sources of the *Nibelungen* story is one among many; but, as it is one of the latest and not the least ingenious, it deserves mention. That the Icelandic *Eddas* contain the oldest versions of the legend, though divided and incomplete, is universally admitted. It is equally well established, however, that Iceland could not have been its original home. This Herr Abelung locates among the Franks of what is now southern France, whence the stories spread, from the 6th century onwards, on the one hand across the Rhine into Franconia, on the other hand westwards and northwards, by way of Ireland—at that time in close intercourse with continental Europe—and the northern islands, to Iceland. Hence the two traditions, the German and the Icelandic, of which the latter alone is preserved in something of its primitive form,<sup>1</sup> though primitive elements survive in the *Nibelungenlied*.

The basis of the story is then, according to this view, historical, not mythical; a medley of Franco-Burgundian historical traditions, overlaid with mythical fancies.<sup>2</sup> The historical nucleus is the overthrow of the Burgundian kingdom of Gundahar by the Huns in 436; and round this there gathered an accretion of other episodes, equally historical in their origin, however distorted, with a naive disregard of chronological possibility: the murder of Sigeric (c. 525), the murder of Sigimund by the sons of Chrothildis, wife of Clovis (identified by Abelung with Kriemhild), the murder of Attila by his Burgundian wife Ildico (see KRIEMHILD). In the *Eddas* the identity of the original Franco-Burgundian sagas is fairly preserved. In the *Nibelungenlied*, on the other hand, the influence of other wholly unconnected stories is felt: thus Hildebrand appears during the final fight at Etzel's court, and Theodorich the Great (Dietrich von Bern; see THEODORICH), for no better reason than that the Dietrich legend had sent him into exile there, and that he must have been there when the Burgundians arrived.

*Origin of the Poem.*—The controversy as to the underlying elements of the Nibelung legend extends to the question of the authorship and construction of the poem itself. Was it from the first—whatever additions and interpolations may have

<sup>1</sup> The *Eddas* were first written down, as is commonly assumed, by Bishop Saemund Sigfusson (1056-1133).

<sup>2</sup> The process of this overlaying is easy to realize if we remember how usual it was to transfer characteristics and episodes drawn from immemorial folk-lore to successive historical personages. A good example is the "Swan-maiden" myth connected with the house of Bouillon (see LOHENGRIIN). See also other interesting cases cited in the chapter on the "Geste of John de Courci" in Mr J. H. Round's *Peage and Peage* (London, 1910).

followed—conceived as a single, coherent story, or is it based on a number of separate stories, popular ballads akin to the *Eddas*, which the original author of the *Nibelungenlied* merely collected and strung together? The answer to these questions has been sought by a succession of scholars in a critical comparison of the medieval MSS. of the poem still surviving. Of these 33 are now known, of which 10 are complete, the rest being more or less fragmentary. The most important are those first discovered, viz. the MSS. lettered C (Hohenems, 1755), B (Schloss Werdenberg, 1769), A (Hohenems, 1779); and round these the others more or less group themselves. They exhibit many differences: put briefly, C is the most perfectly finished in language and rhythm; A is rough, in places barbarous; B stands half-way between the two. Which is nearest to the original? Karl Lachmann (*Zu den Nibelungen und zur Klage*, *Anmerkungen*, 1836) decided in favour of A. He applied to the *Nibelungenlied* the method which Friedrich August Wolf had used to resolve the *Iliad* and *Odyssey* into their elements. The poem, according to Lachmann, was based on some twenty popular ballads, originally handed down orally, but written down about 1190 or 1200. This original is lost, and A—as its roughness of form shows—is nearest to it; all other MSS., including B and C, are expansions of A. The great authority of Lachmann made this opinion the prevalent one, and it still has its champions. It was first seriously assailed by Adolf Holtzmann (*Untersuchungen über das Nib.*, Stuttgart, 1854), who argued that the original could not have been strophic in form—the fourth lines of the strophes are certainly often of the nature of “padding”—that it was written by Konrad (Kuonrät of the *Klage*), writer to Bishop Pilgrim of Passau about 970–984, and that of existing MSS. C is nearest to this original, B the copy of a MS. closely akin to C, and A an abbreviated, corrupt copy of B. This view was adopted by Friedrich Zarncke, who made C the basis of his edition of the *Nibelungenlied* (Leipzig, 1856). A new hypothesis was developed by Karl Bartsch in his *Untersuchungen über das Nibelungenlied* (Leipzig, 1865). According to this the original was an assonance poem of the 12th century, which was changed between 1190 and 1200 by two separate poets into two versions, in which pure rhymes were substituted for the earlier assonances: the originals of the *Nibelungenlied* and *Der Nibelunge Nôt* respectively. Bartsch's subsequent edition of the *Nibelunge Nôt* (1st ed., Leipzig, 1870) was founded on B, as the nearest to the original. To this view Zarncke was so far converted that in the 1887 edition of his *Nibelungenlied* he admitted that C shows signs of recension and that the B group is purer in certain details.

As a result of all this critical study Herr Abeling comes to the following conclusions. The poem was first written down by a wandering minstrel about 971 to 991, was remodelled about 1140 by Konrad,<sup>1</sup> who introduced interpolations in the spirit of chivalry and was perhaps responsible for the metre; during the wars and miseries of the next fifty years manners and taste became barbarized and the fine traditions of the old popular poetry were obscured, and it was under this influence that, about 1190, a jongleur (*Spielmann*) revised the poem, this recension being represented by group B. After 1190, during the Golden Age of the art poetry (*Kunstichtung*) of the Minnesingers (*g.v.*), a professional poet (Rudolf von Ems?) again remodelled the poem, introducing further interpolations, and changing the title from *Der Nibelunge Nôt* into *Das Nibelungenlied*, this version being the basis of the group C. The MS. A, as proved by its partial excellence, is based directly on Konrad's work, with additions borrowed from B.

<sup>1</sup> Bartsch and others ascribe its authorship, with much plausibility, to an Austrian knight of the race of Kürnberg, the earliest of the courtly lyric poets, whose lyrics are written in the Nibelung strophe. Thus compare Kürnberg's lyric (Lachmann and Haupt, *Des Minnesangs Frühling*, 4th ed., F. Vogt, Leipzig, 1888)—

“Ich zöch mir einen valken märe danne ein jâr”

with the *Nibelungen Nôt* (Bartsch) Av. i. 13—

“troumte Kriemhilde.

Wie sie züge einen valken, starc scoen” and wilde.”

Theodor Abeling (*Das Nibelungenlied und seine Literatur* (Leipzig, 1907) gives a full bibliography, embracing 1272 references from 1756 to 1905. There are English translations of the poem by A. G. Foster-Barham (1887), Margaret Armour (prose, 1897) and Alice Horton (1898). (W. A. P.)

**NICAËA**, or NICE [mod. *Isnik*, i.e. εἰς Νικαίαν] an ancient town of Asia Minor, in Bithynia, on the Lake Ascana. Antigonous built the city (316 B.C.?) on an old deserted site, and soon afterwards Lysimachus changed its name from Antigonica to Nicaea, calling it after his wife. Under the Roman empire Nicaea and Nicomedia disputed the title of metropolis of Bithynia. Strabo describes the ancient Nicaea as built regularly, in the form of a square, with a gate in the middle of each side. From a monument in the centre of the city all the four gates were visible at the extremities of great cross-streets. After Constantinople became the capital of the empire Nicaea grew in importance, and after the conquest of Constantinople by the Crusaders became the temporary seat of the Byzantine emperor; the double line of walls with the Roman gates is still well preserved. The possession of the city was long disputed between the Greeks and the Turks. It remained an important city for some time after its final incorporation in the Ottoman empire; but became subsequently an insignificant village.

**NICAËA, COUNCIL OF.** The Council of Nicaea (A.D. 325) is an event of the highest importance in the history of Christianity. Its convocation and its course illustrate the radical revolution which the position of this religion, within the confines of the Roman empire, had undergone in consequence of the Edict of Milan. Further, it was the first oecumenical council, and this fact invested it with a peculiar halo in the eyes of subsequent ages; while among its resolutions may be found a series of decisions which acquired a lasting significance for the Christian Church. This applies more especially to the reception of the doctrine of the Trinity; for though, immediately after the close of the synod, it was exposed to a powerful opposition, it gained the day, and, in the form which it received at Nicaea and at the council of Constantinople (381), still enjoys official validity in the principal churches of Christendom. Finally, the council marks an epoch in the history of the conception of the Christian religion, in that it was the first attempt to fix the criteria of Christian orthodoxy by means of definitely formulated pronouncements on the content of Christian belief—the acceptance of these criteria being made a *sine qua non* of membership of the Church. Moreover, it admitted the principle that the state might employ the secular arm to bring the Christian subjects of the Roman world-empire under the newly codified faith. Thus the Nicene Council is an important stage in the development of the state-church, though the completion of that edifice was delayed till the reign of Theodosius the Great. The relation of the emperor Constantine to the assembly was in itself a step in the direction of that independent treatment of ecclesiastical affairs, which, in the following centuries, created the peculiar type of the Byzantine state-church.

From his accession Constantine had shown himself the friend of the Christians; and, when his victory over Licinius (A.D. 323) gave him undisputed possession of the crown, he adhered to this religious policy, distinguishing and fortifying the Christian cause by gratuities and grants of privilege. This propitiatory attitude originated in the fact that he recognized Christianity—which had successfully braved so many persecutions—as the most vital and vigorous of religions, and as the power of the future. Consequently he directed his energies toward the establishment of a positive relationship between it and the Roman state. But the Church could only maintain its great value for the politician by remaining the same compact organism which it had proved itself to be under the stormy reign of Diocletian. Scarcely, however, did it find itself in the enjoyment of external peace, when violent feuds broke out in its midst, whose extent, and the virulence with which they were waged, threatened to dismember the whole religious body. Donatism in the West was followed by the Arian struggle in the East. The former movement had been successfully arrested, though it survived in North Africa till the 5th century. The conflict kindled by the

Alexandrian presbyter Arius (*q.v.*) assumed greater dimensions and a more formidable character. Constantine at first attempted to restore quiet in Alexandria by transmission of an epistle by Bishop Hosius of Cordova, but his admonitions were fruitless. Accordingly, since other debatable points were at issue, he had recourse to an institution previously evolved by the Christian Church—the convocation of a synod to pronounce on burning questions—qualifying it, however, to correspond with the altered circumstances. He convened a council, designed to represent the whole Church of the empire, at Nicaea in Bithynia, a town situated no great way from the imperial summer-residence of Nicomedia and within easy reach by sea of the Oriental bishops. Among the various estimates of the number of delegates, the statement of Athanasius, who speaks of 318 members, has dominated the tradition. In consequence of the vast distances, the West was but weakly represented. From Spain, Hosius—the above-mentioned bishop of Cordova—made his appearance; from Gaul, Nicasius of Dijon; from Dalmatia, Domnus of Stridon; from Italy, Marcus of Calabria with two presbyters as deputies of the Roman bishop Silvester; and from North Africa, Caecilian of Carthage. Thus an immense majority of the synod hailed from the East. The bishops of the three most important metropolises were present—Alexander of Alexandria, Eustathius of Antioch and Macarius of Jerusalem—while a prominent rôle was also played by Eusebius, bishop of the imperial city Nicomedia, and his erudite namesake, Eusebius of Caesarea. Of the other prelates not a few had distinguished themselves as confessors in the later persecution, and still bore the honourable traces of their sufferings. Since the bishops were accompanied by priests, Nicaea witnessed an array of clerics such as had never before been mustered in a single place. Among the attendant clergy, the still youthful deacon Athanasius, destined to succeed Alexander in the see of Alexandria, was prominent as the most powerful antagonist of Arianism (see ATHANASIUS). The synod met in the imperial palace from the 20th of May to the 25th of July. What order of procedure obtained, and in whom the presidency was vested, are problems which admit of no certain solution: the one indisputable fact is that Constantine—who, at his appearance, was accorded a ceremonious reception, and himself delivered an address on the occasion—exercised a decided influence on the discussions.

The deliberations on the Arian question passed through several distinct stages before the final condemnation of Arius and his doctrines was reached. A clearly defined standpoint with regard to this problem—the relationship of Christ to God—was held only by the attenuated group of Arians and a far from numerous section of delegates, who adhered with unshaken conviction to the Alexandrian view. The bulk of the members occupied a position between these two extremes. They rejected the formulae of Arius, and declined to accept those of his opponents; that is to say, they were merely competent to establish negotiations, but lacked the capacity, as yet, to give their attitude of compromise a positive expression. In the main they perpetuated the line of Origen. That the majority of the council should have adopted this neutral tendency is easily intelligible when we consider the state of theology at that period. True, at Nicaea this majority eventually acquiesced in the ruling of the Alexandrians; yet this result was due, not to internal conviction, but partly to indifference, and partly to the pressure of the imperial will—a fact which is mainly demonstrated by the subsequent history of the Arian conflicts. For if the Nicaean synod had arrived at its final decision by the conscientious agreement of all non-Arians, then the confession of faith there formulated might indeed have evoked the continued antagonism of the Arians, but must necessarily have been championed by all else. This, however, was not the case; in fact, the creed was assailed by those very bodies which had composed the *laissez-faire* centre at Nicaea; and we are compelled to the conclusion that, in this point, the voting was no criterion of the inward convictions of the council.

In the synod, an Arian confession of faith was first brought forward and read; but it aroused such a storm of indignation

that obviously, in the interests of a restoration of ecclesiastical peace, there could be no question of its acceptance. On this, Eusebius of Caesarea submitted the baptismal creed of his community; and this met with the imperial approval. Since the creed dated from a period anterior to the outbreak of the Arian struggle, its reception would have been equivalent to a declaration on the part of the council that it declined to define its position with reference to the controversy of the hour. That the greater number of delegates were not disinclined to adopt this subterfuge, so congenial to their standpoint, and to shelve the actual solution of the whole problems by recognition of this or some similar neutral formula, is extremely probable. But the emperor manifestly saw that, if the difficulties were eluded in any such mode, it was inevitable from the very nature of the case, that they should rise again in an accentuated form, and that consequently no pacification could be expected from this policy. Since the Eastern Church subscribed to the Alexandrian solution of the question, he drew the natural deduction and concluded that he had here a genuine presentment of the feeling of the Church, which, if it received official sanction, might be justly expected to restore peace to the Christian community. But, in pronouncing for this view, he was careful to dissociate himself from the formulation of a new confession: for it was imperative to avoid even an apparent innovation in the articles of faith. Accordingly he proposed that the Caesarean creed should be modified by the insertion of the Alexandrian passwords—as if for the purpose of more accurate definition—and by the deletion of certain portions. That he appreciated the import of these alterations, or realized that this revision was virtually the proclamation of a new doctrine, is scarcely probable. The creed thus evolved—the expression *ὁμοούσιος* is of Western origin—was finally signed by all the deputies with the exception of the bishops Theonas of Marmarica and Secundus of Ptolemais: even the Arians had submitted. The two recalcitrant prelates, with the presbyter Arius, were banished to Illyria; Eusebius of Nicomedia and Theognis of Nicaea were also driven into exile, and at the same time the works of Arius were condemned to be burned under pain of death.

But this artificial unity was no ratification of peace: in fact, it paved the way for a struggle which convulsed the whole empire. For it was the proclamation of the Nicene Creed that first opened the eyes of many bishops to the significance of the problem there treated; and its explanation led the Church to force herself, by the arduous path of theological work, into compliance with those principles, enunciated at Nicaea, to which, in the year 325, she had pledged herself without genuine assent.

In addition to the Arian *impasse*, there was the schism of Bishop Meletius of Lycopolis in the Thebaid, whose settlement Constantine had added to the programme of the council. He and Peter, bishop of Alexandria, had come into conflict over the treatment of the "backsliders" (*lapsi*) in the Diocletian persecution; and their strife acquired additional bitterness from the fact that it was extended to cover the prerogatives of the Alexandrian bishopric. Peter had composed a treatise advocating moderate principles and censuring the courtship of martyrdom for its own sake, then gone so far as to save himself by flight. Meletius, on the other hand, represented the most rigorous school, and allowed himself high-handed infringements of the law. When this had resulted in his deposition by a synod, a faction still adhered to him, and the Meletians became a schismatic community; and such they remained even after the death of Peter (311), who demonstrated by his martyrdom that his counsels of moderation were not prompted by cowardice. This Meletian schism made for disorder in the ecclesiastical life of Egypt all the more because its followers sided with Arius. The Nicene Council broke the strength of the movement by great concessions to the Meletian bishops, and, at the same time, expressly recognized the supreme rights of the Alexandrian see over Egypt, Libya and the Pentapolis. Since, in the resolution dealing with this point (canon vi.), reference was made to the analogous and undisputed suzerainty of the Roman see—over

the ten suburban provinces, attached to the diocese of Rome and including middle and lower Italy, with the islands of Sicily, Corsica and Sardinia—this decision enshrines an important piece of evidence for the history of the papacy. On this opportunity, his ancient privileges were restored to the bishop of Jerusalem, who, in consequence of the political history of the Holy Land, had been subordinated to the metropolitan of Caesarea (canon vii.). The path was smoothed for the readmittance of the Novatians (*Cathari*) into the church, by recognizing, in this case, their clergy, with the bare stipulation that the laying-on of hands should follow their written promise to be faithful to the doctrine of the Catholic Church (canon viii.).

With regard to the much-debated question as to the termination of the Easter festival, the synod committed itself so far as to pronounce in favour of the Alexandrian cycle—a settlement which entailed such important results in practical life that it was communicated to the Christian churches by Constantine in a circular letter. The problem, whether a baptism, performed by heretics in the name of Christ or the Trinity, should rank as a baptism or not, had given rise to an animated controversy between the Roman bishop Stephen, who answered in the affirmative, and Cyprian of Carthage, who gave an equally decided negative. The council followed the Roman practice, merely declaring the nullity of baptisms imparted by the adherents of Paul of Samosata (canon xix.). An important provision, in point of ecclesiastical law, was that the chirotony of a bishop required the presence of at least three other bishops of his province, while the confirmation of the choice remained at the disposal of the metropolitan (canon iv.). A further regulation was that two provincial synods should be held annually (canon v.); but a law enacting the celibacy of the clergy was rejected at Nicea, since Paphnutius, an aged bishop of Egypt who had been tested in persecution, warned his colleagues against the danger of imposing too arduous a yoke upon the priesthood, and defended the sanctity of marriage.

As Constantine had convened the synod, so he determined its conclusion. A brilliant banquet in the imperial palace—of which Eusebius of Caesarea gives an enthusiastic account—marked its close, after which the bishops were granted their return. The admonitions to peace with which he dismissed them proved unavailing for the reasons indicated above: but the reputation of the first oecumenical council suffered no abatement in consequence.

See F. v. Hefele, *Concilien Geschichte*, i. (ed. 2, Freiburg, 1873), pp. 282-443. A catalogue of the special literature will be found in Looft's article "Arianismus" in Herzog-Hauck, *Realencyclopädie f. protestantische Theologie*, i. (ed. 3, Leipzig, 1897); also Bernoulli, "Nicäisches Konzil," *ib.*, vol. xiv. (1904), pp. 9 sqq. (C. M.)

**NICANDER** (2nd cent. B.C.), Greek poet, physician and grammarian, was born at Claros, near Colophon, where his family held the hereditary priesthood of Apollo. He flourished under Attalus III. of Pergamum. He wrote a number of works both in prose and verse, of which two are preserved. The longest, *Theriaca*, is an hexameter poem (958 lines) on the nature of venomous animals and the wounds which they inflict. The other, *Alexipharmaca*, consists of 630 hexameters treating of poisons and their antidotes. In his facts Nicander followed the physician Apollodorus. Among his lost works may be mentioned: *Aetolica*, a prose history of Aetolia; *Heterocumena*, a mythological epic, used by Ovid in the *Metamorphoses* and epitomized by Antoninus Liberalis; *Georgica* and *Melissourgica*, of which considerable fragments are preserved, said to have been imitated by Virgil (Quintilian x. 1. 56). The works of Nicander were praised by Cicero (*De oratore*, l. 16), imitated by Ovid, and frequently quoted by Pliny and other writers. His reputation does not seem justified; his works, as Plutarch says (*De audiendis poetis*, 16), have nothing poetical about them except the metre, and the style is bombastic and obscure; but they contain some interesting information as to ancient belief on the subjects treated.

*Editions*.—J. G. Schneider (1792, 1816); O. Schneider (1856) (with the Scholia); H. Klausner, "De Dicendi Genere . . . Nicandri" (*Dissertationes Philologicae Vindobonenses*, v. 1898).

The Scholia (from the Göttingen MS.) have been edited by G. Wentzel in *Abhandlungen der G. Gesellschaft der Wiss. zu Göttingen*, xxxviii. (1892). See also W. Vollgraff, *Nicander und Ovid* (Groningen, 1909 foll.).

**NICANOR**, Greek grammarian, son of Hermeias of Alexandria (or Hierapolis), lived during the reign of Hadrian. He chiefly devoted himself to the study of punctuation and the difference of meaning caused by it. Hence he was nicknamed "the Punctuator" (*ὁ ἀρτυρατῆς*). He is known to have written on the punctuation of Homer and Callimachus. He was possibly the author of a work *Περὶ Μετανομασιῶν* (*On the Change of Names of Places*), of which some fragments are preserved in C. W. Müller, *Fragmenta Historicorum Graecorum*, lii. 632.

Edition of the *Iliad* and *Odyssey* fragments by L. Friedländer (1850) and O. Carnuth (1875) respectively.

**NICARAGUA**, a republic of Central America, bounded on the N. by Honduras, E. by the Caribbean Sea, S. by Costa Rica, and W. by the Pacific Ocean (for map, see CENTRAL AMERICA). Pop. (1905), about 550,000; area, 49,200 sq. m. Nicaragua forms an irregular equilateral triangle with its base stretching for 280 m. along the Caribbean Sea from Cape Gracias à Dios southwards to the San Juan delta, and its apex at the Coseguina volcano, on the Bay of Fonseca, which separates Nicaragua on the Pacific side from Salvador. The frontier which separates the republic from Honduras extends across the continent from east-north-east to west-south-west. It is defined by the river Segovia for about one-third of the distance, or from Cape Gracias à Dios to 86° W.; it then deflects across the watershed on the east and south of the Hondurian river Choluteca, crosses the main Nicaraguan cordillera (mountain chain), and follows the river Negro to the Bay of Fonseca. In accordance with the treaty of 1858, which was confirmed in 1888 by the United States president, acting as arbitrator, and more fully defined in 1896, the boundary towards Costa Rica is drawn 2 m. S. of the San Juan river and Lake Nicaragua, as far as a point parallel to the centre of the western shore of the lake. It is then continued south-westward for the short distance which intervenes between this point and the northernmost headland of Salinas Bay, on the Pacific.

*Physical Features*.—The coasts of Nicaragua are strikingly different in configuration. The low, swampy and monotonous shore of the Caribbean, with its numerous lagoons and estuaries, and its fringe of reefs and islets, contains only three harbours: Gracias à Dios, Bluefields or Blewfields, and Greytown (San Juan del Norte). Its length, from Cape Gracias à Dios to the San Juan delta, is nearly 300 m. The Pacific coast, measuring some 200 m. from the Bay of Fonseca to Salinas Bay, is bold, rocky and unbroken by any great indentation; here, however, are the best harbours of the republic—the southern arm of the Bay of Fonseca (G.U.), Corinto, Brito and San Juan del Sur.

The surface of the country is naturally divided into five clearly distinct zones: (1) the series of volcanic peaks which extend parallel to the Pacific at a little distance inland; (2) the plains and lakes of the great depression which lies to the east of these mountains and stretches from sea to sea, between the Bay of Fonseca and the mouths of the San Juan; (3) the main cordillera, which skirts the depression on the east, and trends north-west from Monkey Point or Punta Mico on the Caribbean Sea, until it is merged in the ramifications of the Hondurian and Salvadorian highlands; (4) the plateaus which slope gradually away from the main cordillera towards the Caribbean; (5) the east or Mosquito coast, with its low-lying hinterland. The last-named region has to a great extent had a separate history; and it was only in 1894 that the Mosquito Reserve, a central enclave which includes more than half of the littoral and hinterland, was incorporated in the republic and renamed the department of Zelaya. (See MOSQUITO COAST.)

Though situated almost on the western edge of the country, and greatly inferior, both in continuity and in mean altitude, to the main cordillera, the chain of volcanic cones constitutes a watershed quite equal in importance to the cordillera itself. It consists for the most part of isolated igneous peaks, sometimes connected by low intervening ridges. It terminates in the extreme north-west with Coseguina (2831 ft.), and in the extreme south-east with the low wooded archipelago of Solentiname and Chichicaste near the head of the San Juan river. Between these two extremes the chief cones, proceeding southwards, are: the Maribios chain, comprising El Viejo (5840 ft.), Santa Clara, Telica, Orotá, Las Pilas, Axosco, Momotombo (4727 ft.), all crowded close together between the Bay of Fonseca and Lake

Managua; Masaya or Popocatepec (which was active in 1670, 1782, 1857 and 1902, and attains a height of 2972 ft.), and Mombacho (4593 ft.), near Granada; lastly, in Lake Nicaragua the two islands of Zapatera and Ometepe or Ometope with its twin peaks Ometepe (5643 ft.) and Madera. On the 20th of January 1835 Coseguina was the scene of one of the most tremendous eruptions on record. The outbreak lasted four days and the volcanic dust and lava fell all over the country, which comprised Jamaica, southern Mexico and Bogotá. After a long repose Ometepe also burst into renewed activity on the 19th of June 1883, when the lavas from a new crater began to overflow and continued for seven days to spread in various directions over the whole island. In the Maribitos district occur several volcanic lakelets, such as that of Masaya, besides numerous *infernillos*, low craters or peaks still emitting sulphurous vapour and smoke, and at night often lighting up the whole land with bluish flames.

In the great lacustrine depression of Nicaragua is collected all the drainage from the eastern versant of the volcanic mountains, from the sheer western escarpment of the main cordillera, and from a large area of northern Costa Rica. The only river which flows out of the depression on the north enters the Bay of Fonseca at Tempisque. The accumulated waters which pour down into the depression are gathered into the two basins of Lake Managua and Lake Nicaragua. Both basins have a maximum depth of some 260 ft. Lake Managua, the more northerly, has a length of 30 m. and varies in breadth from 8 to 10 m. Its area is 574 sq. m. After the rains the waters of its overflow escape southwards into the lower and larger Lake Nicaragua, through the Panama channel. Steamers ply on both lakes, but the channel is rendered impassable by a rapid near the town of Tipitapa, at its northern extremity. Here there is a waterfall of 13 ft. The existence of ancient lacustrine beaches, upheaved between the two basins by volcanic agencies or left dry by some enlargement of the San Juan outfall, and a consequent subsidence of the water-level, seems to indicate that the lakes were formerly united. Now, however, Lake Managua is almost a closed basin in the dry season, when its stream in parts of the Panaloya channel sinks to a mere rivulet. The surface of Lake Nicaragua after the rains is 110 ft. above sea-level. The lake is 200 m. long, and has a maximum breadth of 45 m. and an area of 2970 sq. m. It is thus the largest sheet of fresh water between Lake Michigan and Lake Titicaca on the borders of Bolivia and Peru. Towards the San Juan outlet its depth decreases to 6 or 8 ft., owing to the vast accumulation of the silt washed down into the lake by its principal Costa Rican affluent, the Rio Coco. Much of this silt is again carried away by the San Juan. Under the influence of the intense trade-winds Lake Nicaragua rises and falls regularly, whence the popular notion that it was a tidal lake. It is also exposed to the dangerous Papagayos tornadoes, caused by the prevailing north-easterly winds meeting opposite currents from the Pacific. It is drained on the south by the San Juan river, which flows generally east by south to the Caribbean Sea. The distance from the lake to the principal or Colorado mouth of the river is 95 m., and the average width of the channel 1500 ft. Near its mouth the main stream branches out into a wide delta. Navigation is greatly impeded by shifting banks of silt, and especially by five rapids which can only be traversed when the river is in full flood. It is often asserted that these rapids were artificially formed by the Spaniards themselves to prevent the buccaners from penetrating to Lake Nicaragua. But Herrera (*Dec.* iii. book 2, chap. 3) speaks of the "great rocks and falls" which prevented Cordova, the first circumnavigator of the lake, from descending the San Juan in 1522; and although the English traveller Gage states that in his time (17—century) vessels reached Granada direct from Spain, there can be little doubt that the rapids were formed by the Spaniards. Two schemes which have been put forward for the conversion of the San Juan and the lacustrine depression into an interoceanic waterway are fully discussed under PANAMA CANAL.

The main Nicaraguan cordillera, which flanks the depression on the east, has often been called the Cordillera de los Andes, from its supposed continuity with the mountain-chains of Panama and the west coast of South America. There is in fact no such continuity, for the San Juan valley completely separates the mountains of Panama from the main Nicaraguan system. This severance, it is true, may be geologically recent, and some geologists see, in the five rapids of the San Juan, remnants of a connecting ridge which the river has swept away. But the evidence for present continuity is inconclusive, while there can be no doubt about the present severance of the two mountain systems. The main cordillera bears different names in different parts of Nicaragua. Thus the important section which terminates at Monkey Point is commonly called the Cordillera de Yolaina. The summits of the main cordillera seem nowhere to exceed 7000 ft. in altitude; the mean elevation is probably less than 4000 ft. The activity is directed towards the lakes, and due towards the Caribbean. Along the shores of the lakes the cordillera may be described as a double range, consisting of two series of ridges divided by a great longitudinal valley. The lower series, which adjoins the lakes, rises near Lake Managua, and marches parallel to the main crest of the cordillera as far as the northern base of the Yolaina section; it then diverges, trending south-east nearly as far as Greytown, while the axis of the Yolaina section has a more easterly direction.

On the east, the main cordillera abuts upon the region of plateaus and savannas, which occupies nearly half of the area of Nicaragua. It is likely that this region was once a single uniform tableland, sloping by degrees to the flat Mosquito Coast, in which direction its level still sinks. But the relief of the tableland has been wholly changed by fluvial action. The great rivers which flow eastward to the sea and mould the surface into deep ravines alternating with high plateaus, ridges and isolated hills. Large tracts of these uplands have never been adequately explored, and consist of virgin forest and prairie. The principal river is the Segovia, which rises in the main cordillera due north of Lake Managua, winds E.N.E. as far as 85° W., and constitutes the frontier until it reaches the sea at Cape Gracias a Dios, after a course of more than 450 m., during which it receives many tributaries. Its basin is narrow and its volume not remarkable, but in length it surpasses all other Central American rivers. Its nomenclature, like that of many lesser streams in the plateau region, is somewhat confusing; for while the Spanish colonists were settling beside its headwater, the mid-stream was hardly known except to the native Indians, and the lower reaches were frequented by buccaners, often of British or Dutch origin. In addition to the three names of Segovia, Coco or Cocos, and Wanks, which are applicable to the whole river, different parts have from time to time received the names of Cabullal, Cabrugal, Cape River, Eneucoto, Gracias, Herbas, Oro, Pantasma, Portillo Liso, Tapaeac, Telpaneca, Somoro, Yankes, Yare and Yoro. Other important streams flowing to the Caribbean in direction E. by S. are the Hueso, Wawa, Cuculaia, Pinzapolea, Rio Grande, Bluefields and Rama. The Rio Grande or Amaltara, which receives one large tributary, the Tuma, is navigable for about 100 m. The Bluefields, Blewfields, Escondida, or Rio del Desastre, which derives its best-known name from that of Blueveld, a Dutch corsair, is navigable for 65 m. The hydrography of Nicaragua is curious in two respects: as in the Amazonian region all the large rivers flow east, none escaping to the Pacific; and the main watershed does not correspond with the main cordillera, which is inferior in this particular both to the volcanic mountains and to the plateau region.

The geology, fauna and flora of Nicaragua may be studied in connexion with those of the neighbouring countries (see CENTRAL AMERICA).

*Climate.*—The climate is mild and healthy for Europeans on the uplands, such as those of Segovia and Chontales, which have a mean elevation of 2000 to 3000 ft. above sea-level. But elsewhere it is distinctly tropical, with two seasons—wet from May to November on the Pacific slope, and from June to December on the Caribbean, and dry throughout the winter months. The mean annual temperature is about 80° Fahr., falling to 70° at night and rising to 90° at noon in summer. Nicaragua comes within the zone of the wet north-east trade-winds, which sweep inland from the Atlantic. The rainfall is heavy along the west side of the lacustrine basin, with an annual mean at Rivas of 102 in., but this figure is sometimes greatly exceeded on the east coast, where rain is common even in the dry season. Observations made at Greytown in 1890 showed the extremes of temperature to be 89° Fahr. in September for the maximum and 70° Fahr. in January for the minimum; the rainfall for the whole year amounted to 297 in., the rainiest month having been July (52.5 in.) and the driest, May (4.9 in.). Earthquakes are felt at times on the Pacific slope, but in Nicaragua they are less violent than in the neighbouring countries.

*Inhabitants.*—Accurate statistics as to the growth and distribution of the population cannot be obtained, and the figures given below are based on estimates which can only be approximately correct. The census of 1882 gave the total as 275,816; this appears to have risen in 1890 to 375,000, in 1900 to 500,000, and in 1905 to 550,000, or 11 inhabitants per sq. m. There can thus be no doubt that the population is increasing with extraordinary rapidity, although there is hardly any immigration. The number of Europeans and their pure-blooded descendants is about 1200, and tends to increase. Spanish and German elements preponderate in the foreign colonies. The most densely peopled region and the focus of civilization is the lacustrine depression and the surrounding uplands. Here are all the large towns, and hither European settlers were attracted from the first by the temperate climate, rich soil, and natural waterways. The development of Nicaragua, unlike that of most American countries (notably Brazil and the United States), has been from west to east. The great mass of the population is a composite race, descended chiefly from the native "Indians," their Spanish conquerors, many of whom were Galicians, and the negro slaves introduced during the colonial period. Inter-marriage with British, Dutch, and French with Caribs and Creoles has further complicated the ethnology of the country, producing "Indians" with fair hair and blue eyes, and half-castes with European features and Indian or negroid coloration, or with European

coloration and Indian or negroid features. The prevailing language is a degenerate form of Spanish, nearer to Galician than to Castilian. Most of the native dialects have ceased to exist, but a corrupt form of English is spoken on parts of the east coast. All who speak Spanish are classed as Ladinos; the half-castes generally are termed Mestizos; and the name of Sambos or Zambos is confined to the descendants of Indian and negro parents; these are also incorrectly called Caribs. The number of the uncivilized Indians, whose camps or villages are situated in open glades among the forests of the plateau region, is usually estimated at 30,000; but this would seem to be an exaggeration. Pure-blooded Indians are not numerous, as whole districts were depopulated and whole tribes exterminated by the Spanish colonists and the buccaneers. A few may be descendants of the Aztecs and Mayas, whose temples, sculptures, burial-grounds, &c., have not yet been fully explored. For a general account of this ancient civilization and of the Indian tribes see CENTRAL AMERICA and MEXICO: *Archæology*. A collection of Nicaraguan antiquities is preserved in the National Museum at Washington, U.S.A.; and the archaeological collection brought to Europe by Dr W. Lehmann in 1910 was exhibited in the Berlin Museum of Fine Arts.

**Chief Towns and Communications.**—The capital is Managua (pop. 1905, about 30,000); other important towns are Leon (45,000), Granada (25,000), Masaya (20,000), Chinandega (12,000), and the seaports of Corinto (3000) and Greytown (2500). These are described in separate articles. At the beginning of the 20th century, Nicaragua had few good roads, and none at all east of the main cordillera. The transport in the Matagalpa region was mainly effected by means of pack mules, over the roughest of tracks. But between 1900 and 1905 contracts were signed for the construction of three highways, leading respectively from Matagalpa, from Nueva Segovia and from the Pis Pis mining district to the head of steam navigation on the Segovia, about 160 m. above Cape Gracias. These highways were to be linked to the western system by 79 m. of road connecting Matagalpa with Momotombo. For the construction and upkeep of roads a tax varying from one to ten pesos is levied on all males over eighteen years of age. There are 160 m. of state railways, running from Corinto to Leon, Managua, Granada and Diriamba, with branches to El Viejo and Momotombo. Contracts for additional lines were signed between 1900 and 1905. The steamers which ply on the great lakes and the San Juan, besides other vessels which visit the principal Caribbean and Pacific ports, are national property; but from the 1st of January 1905 all the state railways were leased to a syndicate for fifteen years and the steamers for twenty-five years. There are also 20 m. of private railway near the mouth of the Rio Grande, and private steam tramways on the western shore of Lake Nicaragua. Corinto is the headquarters of shipping; it is visited by two-thirds of the 2100 vessels of 550,000 tons (including coasters) which annually enter the ports of the republic. The coasting trade is restricted to vessels under the Nicaraguan flag. At the beginning of the 20th century most of the ocean-going steamers were owned in Germany or the United States; British enterprise being chiefly represented by schooners trading from Jamaica to Bluefields and Greytown. Nicaragua joined the postal union in 1882, and the western provinces have a fairly complete telegraphic and telephonic system.

**Industries and Commerce.**—The principal agricultural product is coffee, the yield of which increased from 1,528,300 lb in 1880 to 11,382,000 lb in 1890, and 26,400,000 lb in 1900. Coffee is grown principally in the Matagalpa region, on the uplands of the interior. The plantations are chiefly owned and managed by Germans, and the product is of good quality; but coffee-planting, like most Nicaraguan industries, suffers from the scarcity of labour. On the Caribbean coast bananas are cultivated and largely exported to the United States. In 1903 more than 2,000,000 bunches were consigned to New Orleans. The cultivation of cotton has been often attempted, but with little success. Sugar is grown and there are many small sugar factories, but little of the output is exported. The cocoa export is also small; tobacco, rice, beans and other crops are grown for local use. Rubber is collected in the forests, and plantations have been formed. Dye-woods and indigo are exported, but the demand for vegetable dyes has decreased. Cattle-rearing is successfully pursued, live cattle and hides being important articles of export. Cheese and butter are manufactured in large quantities for home consumption. Horses and pigs are also reared, but not sheep. In 1899 the government sold about 52,000 acres of public land lying about 18 m. E. of Lake Nicaragua for the purpose of colonization. The purchaser undertook to introduce settlers from northern Europe, to import cattle for the improvement of the Nicaraguan breed, to plant rubber and vanilla, and to provide schools for agricultural instruction. The sale of Nicaraguan spirits is a state monopoly. From the 1st of January 1904 it is leased to a syndicate of distillers for six years. Gold-mining is carried on along the Caribbean littoral. In 1898 the gold dust and bar exports from

Bluefields were of the value of £25,760; in 1900, £62,000; and in 1907, £65,000. Copper, coal, petroleum, silver and precious stones are also found, and there seems little reason to doubt that the mineral resources of Nicaragua, though undeveloped, are nearly as rich as those of Honduras. Other industries include manufactures of leather, boots and shoes, furniture, bricks and pottery, cigars and cigarettes, beer, wine and spirits, candles and soap. The largest and most numerous commercial firms are German, but there are also French, British, and even Chinese establishments, although the immigration of Chinese is prohibited by law. The principal exports are (in order of value) coffee, bananas, gold, rubber, cattle and hides, dye-woods and cabinet woods. The principal imports are cotton and woollen goods, machinery and hardware, flour, beer, wine, spirits and drugs. The United States and Great Britain send respectively 60% and 20% of the imports, receiving 60% and 8% of the exports. The average yearly value of the foreign trade is about £1,200,000—exports, £700,000; imports, £500,000.

**Money, Weights and Measures.**—There is one bank of issue, the Bank of London and Central America, which has a capital of £260,000 (£130,300 paid). The monetary unit is the silver peso of £2.00 of 110 grains, which weighs 25 grammes, .900 fine. The current coin consists largely of Mexican and Central and South American dollars; but little coin is in circulation. The currency is mostly paper, notes being issued directly by the treasury and by the bank. The notes issued by the bank must be covered to the extent of 40% by gold and silver; the actual bank reserve is stated to be from 65 to 100% of the notes issued. The value of the paper peso fluctuates; in 1904 the premium on gold stood at 640%. The value of the silver peso is fractional silver money is about nineteen pence; in a single cent about twenty pence. The exportation of silver pesos is prohibited. In 1899 a nickel coinage was introduced. The metric system of weights and measures was legalized in January 1893.

**Finance.**—The revenue of the republic is derived mainly from customs duties, liquor, tobacco and slaughter taxes, railways and steamers, the postal and telegraph services, and the gunpowder monopoly. The principal spending departments are those of war and marine, internal development, and finance. The published accounts, however, present no continuous or clear view of the national receipts and disbursements. Revenue and expenditure vary considerably, but neither often falls below £50,000 or rises above £500,000. In 1886 the republic contracted a railway loan in London to the amount of £285,000 at 6% interest, and in July 1894 the interest fell into default. In 1895 an arrangement was made for the reduction of interest to 4% the beginning of amortization, and the creation of "coffee warrants" to be used in the payment of export duties on coffee assigned for the service of the debt. In the four years 1897-1900 the sales of these warrants amounted to 1,028,990 gold pesos of (at 23d., the average rate for this period) £98,610. In July 1905 the outstanding amount of the debt was £253,500. In 1905 a further loan of 12,500,000 francs (£500,000) was raised in Paris at 5%. The internal debt amounts to about £400,000.

**Constitution and Administration.**—The former constitution, proclaimed on the 4th of July 1854 and amended on the 10th of December 1866, was superseded on the 30th of March 1905, when a new constitution was promulgated. By this instrument the legislative power is vested in a single chamber of 36 members (instead of 40, as under the old constitution), elected by universal male suffrage for six years (instead of two). The executive is entrusted to a president similarly chosen for six years (instead of four) and aided by a cabinet representing the five ministries of foreign affairs and education, finance, internal administration and justice, war and marine, and public works. For administrative purposes the republic is divided into 13 departments and 2 comarcas, each under a political head who acts as military commandant and controls education, finance, &c. The administration of justice is entrusted to numerous courts of first instance, three courts of appeal, and a supreme court. The active army of 4000 men can be increased to 40,000 in war. All able-bodied citizens between the ages of seventeen and fifty-five are compelled to serve one year with the colours and are then enrolled in the reserve. Roman Catholicism is the prevailing creed, but all religions are tolerated, and none receives any endowment or other special privilege from the state. The bishop of Leon, whose diocese is included in the archiepiscopal province of Guatemala, is the spiritual head of the Roman Catholics. There are numerous elementary schools, at which the teaching is free and compulsory, besides ten colleges for secondary or technical education, and two universities.

**History.**—For a general account of the Spanish administration during the colonial period, *i.e.* up to 1821, and of the subsequent attempts to unite all the Central American republics in a single



federal state, see CENTRAL AMERICA. The history of the Mosquito Reserve and of the relations between Nicaragua and Great Britain is told in full under MOSQUITO COAST.

First discovered by Columbus in 1502, Nicaragua was not regularly explored till 1522, when Gil Gonzalez Davila penetrated from the Gulf of Nicoya to the western provinces and sent his lieutenant Cordova to circumnavigate the great lake. The country is said to take its name from Nicaras or Nicaragua (also written Micaragua), a powerful Cholutec chief, ruling over most of the land between the lakes and the Pacific, who received Davila in a friendly spirit and accepted baptism at his hands. Nicaragua's capital seems to have occupied the site of the present town of Rivas. The Spaniards overran the country with great rapidity, both from this centre northwards, and southwards from the Honduras coast. The occupation began with sanguinary conflicts between the two contending waves of intrusion. Granada was founded in 1524 on the isthmus between the two lakes as the capital of a separate government, which, however, was soon attached as a special province to the captaincy general of Guatemala, which comprised the whole of Central America and the present Mexican state of Chiapas. Hence, during the Spanish tenure, the history of Nicaragua is merged in that of the surrounding region. Of its five earliest rulers "the first had been a murderer, the second a murderer and rebel, the third murdered the second, the fourth was a forger, and the fifth a murderer and rebel" (Boyle). Then came the hopeless revolts of the Indians against intolerable oppression, the abortive rebellions of Hernandez de Contreras and John Bermejo (Bermudez) against the mother country (1550), the foundation of Leon, future rival of Granada, in 1610, its sack by the buccaners under William Dampier in 1685, and, lastly, the declaration of independence (1821), not definitively acknowledged by Spain till 1850.

In 1823 Nicaragua joined the Federal Union of the five Central American states, which was dissolved in 1830. While it lasted Nicaragua was the scene of continual bloodshed, caused partly by its attempts to secede from the confederacy, partly by its wars with Costa Rica for the possession of the disputed territory of Guanacaste between the great lake and the Gulf of Nicoya, partly also by the bitter rivalries of the cities of Leon and Granada, respective headquarters of the Liberal and Conservative parties. During the brief existence of the Federal Union no fewer than three hundred and ninety-six persons exercised the supreme power of the republic and the different states. The independent government of Nicaragua was afterwards distinguished almost beyond all other Spanish-American states by an uninterrupted series of military or popular revolts, by which the whole people was impoverished and debased. One outstanding incident was the filibustering expedition of William Walker (*q.v.*), who was at first invited by the Liberals of Leon to assist them against the Conservatives of Granada, and who, after seizing the supreme power in 1856, was expelled by the combined forces of the neighbouring states, and on venturing to return was shot at Trujillo in Honduras on the 12th of September 1860.

Under the administration of Chamorro, who became president in 1875, a difficulty with Germany occurred. The German government asserted that one of its consuls had been insulted, and demanded an indemnity of \$30,000 (about £2800), a demand to which Nicaragua only submitted after all her principal ports had been blockaded. The successor of President Chamorro was General Zavala, whose administration brought Nicaragua to a higher degree of prosperity than she had ever known. He was succeeded in 1883 by Dr Cárdenas, during whose presidency the attempt of General Barrios to unite the five Central American states was a cause of war between Guatemala and Honduras on one side, and Salvador, Nicaragua, and Costa Rica on the other. Cárdenas had taken command of the united Nicaraguan and Costa Rican army when Barrios died, and on the 11th of April 1885 a treaty of peace was signed. Don Evaristo Carazo succeeded Dr Cárdenas as president of the republic in 1887, but died when he had served a little over two years, and was succeeded by

Dr Roberto Sacasa. Under Carazo's administration the boundary question between Nicaragua and Costa Rica had been settled by arbitration, the president of the United States acting as arbitrator. While Dr Sacasa was president of Honduras, Salvador and Guatemala signed a treaty, under which the United States of Central America were to be formed. The president of Nicaragua adhered to this treaty, but the National Congress refused to ratify it. Sacasa was overthrown by a revolution in 1893, and was succeeded by a provisional government, which in its turn was deposed soon after by another uprising, at the head of which was General José Santos Zelaya. His position was regularized by the constitution of 1894, and he was re-elected president in 1898 for another term of four years. Under his government the incorporation of the Mosquito Reserve into the territory of Nicaragua took place. In 1895 occurred the Hatch incident, which led to the occupation of the port of Corinto by a British fleet. Mr Hatch, British pro-vice-consul at Bluefields, being accused of conspiracy against the Nicaraguan government, was arrested, along with other British subjects, and expelled. For this action Nicaragua was required to pay an indemnity of \$15,000. An attempt to overthrow Zelaya was made in February 1896, but it was crushed after several months of severe fighting. There were occasional disturbances subsequently, but none sufficient to overturn President Zelaya, who was again re-elected in 1902 and 1906. In 1907 he carried to a successful issue the war which broke out in that year between Nicaragua and Honduras (*q.v.*). But he was believed to be planning the conquest of other Central American states, and his policy of granting monopolies and commercial concessions to his own supporters aroused widespread discontent. In October 1909 an insurrection broke out in the Atlantic department. The execution (after alleged torture) of two citizens of the United States named Grace and Cannon, who were said to have fought in the revolutionary army under General Estrada, led to the despatch of United States warships to Nicaragua; but in the absence of full evidence President Zelaya's responsibility for the execution could not be proved.<sup>1</sup> On the 1st of December the United States broke off diplomatic relations with Nicaragua, and in an official note Secretary Knox described the Zelayan administration as a "blot on the history" of the republic. Fighting at Bluefields was prevented by the U.S. cruiser "Des Moines" (18th December), an example followed at Greytown by the British cruiser "Scylla"; but elsewhere along the Atlantic coast the insurgents gained many victories. In the battle of Rama (23rd December) they captured the greater part of the government troops. On the following day Zelaya took refuge on board a Mexican gunboat, and sailed for Mexico. Dr Madriz, one of his supporters, had already succeeded him as president.

**BIBLIOGRAPHY.**—For a general account of Nicaragua, see F. Boyle, *A Ride across a Continent* (2 vols., London, 1868); E. G. Squier, *Nicaragua, &c.* (2nd ed., London, 1871); J. W. Bodham Whetham, *Across Central America* (London, 1877); T. Belt, *The Naturalist in Nicaragua* (London, 1888); A. R. Colquhoun, *The Key of the Pacific* (London, 1895); G. Niederlein, *The State of Nicaragua* (Philadelphia, 1898); A. P. Davis, *Hydrography of Nicaragua* (U.S.A. Geological Survey report, No. 20) (1900); C. Medina, *Le Nicaragua en 1900* (Paris, 1900); J. W. G. Walker, *Ocean to Ocean: an Account, Personal and Historical, of Nicaragua and its People* (Chicago, 1902). For commerce, finance and administration, see the annual Reports of the *Committee of the Corporation of Foreign Bondholders* (London); D. Études *Économiques sur la République de Nicaragua* (Neuchâtel, 1893); *Bulletins of the Bureau of American Republics* (Washington); U.S.A. Consular and British Foreign Office Reports; official reports issued periodically at Managua, in Spanish. For history, M. M. de Peralta, *Nicaragua y Panama en el siglo XVI* (Madrid, 1883); J. D. Gámez, *Archivo histórico de la República de Nicaragua* (Managua, 1896); F. Ortega, *Nicaragua en los primeros años de su emancipación política* (Paris, 1894); D. B. Lucas, *Nicaragua: War of the Filibusters* (Richmond, Va., 1896); C. Bovallius, *Nicaraguan Antiquities* (Stockholm, 1886).

**NICASTRO**, a town and episcopal see of Calabria, Italy, in the province of Catanzaro, 17 m. W.N.W. of Catanzaro by rail, and 5½ m. E. of S. Eufemia, a station on the line along the

<sup>1</sup> General Medina and other officers were tried by a Nicaraguan court-martial for the murder of Grace and Cannon, but were acquitted on the 28th of January 1910.

west coast from Naples to Reggio di Calabria. Pop. (1901) 13,671 (town), 18,150 (commune). It is situated on the isthmus between the gulfs of S Eufemia and of Squillace, the narrowest part of Calabria, 970 ft. above sea-level, and commands a fine view. The ruined castle served as the place of imprisonment of Frederick II.'s son Henry. The place suffered greatly from the earthquake of 1638, which also destroyed the Benedictine abbey of S Eufemia, founded by Robert Guiscard.

**NICCOLI, NICCOLO DE'** (1363-1437), Italian humanist, was born and died at Florence. He was one of the chief figures in the company of learned men which gathered round Cosimo de' Medici, who played the part of Augustus to Niccoli's Maecenas. Niccoli's chief services to classical literature consisted in his work as a copyist and collator of ancient MSS.; he corrected the text, introduced divisions into chapters, and made tables of contents. His lack of critical faculty was compensated by his excellent taste; in Greek (of which he knew very little) he had the assistance of Ambrogio Traversari. Many of the most valuable MSS. in the Laurentian library are by his hand, amongst them those of Lucretius and of twelve comedies of Plautus. Niccoli's private library was the largest and best in Florence; he also possessed a small but valuable collection of ancient works of art, coins and medals. He regarded himself as an infallible critic, and could not bear the slightest contradiction; his quarrels with Filelfo, Guarino and especially with Traversari created a great sensation in the learned world at the time. His hypercritical spirit (according to his enemies, his ignorance of the language) prevented him from writing or speaking in Latin; his sole literary work was a short tract in Italian on Latin Orthography, which he withdrew from circulation after it had been violently attacked by Guarino.

See the *Life in Traversarii Epistola* (ed. L. Mehus, 1759); G. Voigt, *Die Wiederbelebung des klassischen Altertums* (1893); G. Zippel, *Niccolò Niccoli* (Florence, 1890).

**NICCOLITE**, a mineral consisting of nickel arsenide, NiAs, containing 43.9% nickel and 56.1% arsenic. Crystals are hexagonal, but are rare and indistinct. It usually occurs as compact masses. A characteristic feature is the pale copper-red colour, with metallic lustre, on the uneven fractured surfaces. It is opaque and brittle, and the streak is brownish-black. The specific gravity is 7.5, and the hardness 5½. Small quantities of sulphur, iron and cobalt are usually present, and sometimes the arsenic is largely replaced by antimony. Antimonial varieties are known as arite, and form a passage to the isomorphous species breithauptite (nickel antimonide). Niccolite occurs with ores of cobalt, silver and copper at Annaberg and Schneeberg in Saxony, at Sangerhausen and Mansfeld in Prussian Saxony and other localities; it has occasionally been found in Cornwall and Scotland. The original arite (aarite) is from Mount Ar (Aar) near Pic du Midi d'Ossau in the Pyrenees.

The names niccolite (J. D. Dana, 1868) and nickeline (F. S. Beudant, 1832) refer to the presence of nickel (Lat. *nickolum*). Owing to its copper-red colour the mineral is commonly called "copper-nickel," the German equivalent of which, *Kupfernickel*, was used as early as 1694. (L. J. S.)

**NICE**, a city of France, the chief town of the department of the Alpes Maritimes, and previous to 1860 the capital of the county of Nice (Nizza) in the kingdom of Sardinia, 739 m. by rail from Paris. Pop. (1901) 127,027, of whom 105,100 were permanent residents; in winter-time there is a large influx of visitors. It occupies a fine position at the mouth of the Paillon (Paglione), a stream (often dried up in summer) which, after a course of 20 m., enters the northern end of the Baie des Anges. A steep isolated limestone hill, 308 ft. in height, running back for some distance from the shore, forms the historical nucleus of the town. Formerly crowned by a castle, which, previous to its destruction by the duke of Berwick in 1706, was one of the strongest fortresses on the coast, it is now laid out as a public pleasure-ground, and planted with aloe, cactus, agave and palm. Towards its south-west corner stands a tower (Tour Bellanda or Clérissy) dating, it is said, from the 5th century. The old town stretches along the western

base of the hill; the "town of the 18th century" occupies the ground farther west, which slopes gently towards the Paillon; and away to the north-east and north and west beyond the stream lie the ever-growing quarters of the modern city. To the east of the hill, and thus out of sight of the more fashionable districts, the commercial quarter surrounds the port. The whole frontage of Nice is composed of fine embankments: the Quai des Ponchettes, constructed in 1770 round the base of the castle hill, is continued westward by the Quai du Midi to the public gardens and the municipal casino, whence the Promenade des Anglais (so called because it was begun in 1822-1824 at the cost of the English colony), a boulevard 85 ft. wide, extends for more than a mile to the mouth of the Magnan, and in 1904 was prolonged to the Var. A pier projecting into the sea from the promenade contains a "crystal palace." The course of the Paillon also is embanked on both sides, and at one part the Place Masséna, one of the largest public squares in the city, and the principal resort of foreign visitors, and the Avenue Masséna (leading thence to the Promenade des Anglais) have been laid out across the stream. Besides a Roman Catholic cathedral—Sté Réparate, dating from 1650—Nice possesses two Russian churches, two synagogues and an Anglican chapel. Architecturally the most remarkable church is Notre Dame du Voeu, a modern Gothic building with two towers 213 ft. high, erected by the town in 1835 to commemorate its preservation from cholera. The secular buildings include the town hall, the prefecture, the theatres, the hospitals, the lycée (founded by the Jesuits in the 17th century), the natural history museum, the library (especially rich in theology), and, at some distance from the town, the astronomical and meteorological observatory on Mont Gros (1,220 ft.). The industrial establishments comprise perfumery factories, distilleries, oil-works, furniture and wood-work factories, confectionery works, soap-works, tanneries and a national tobacco factory employing several hundred persons. Besides the vine, the trees principally cultivated in the neighbourhood are the olive, the orange, the mulberry and the carob; and the staple exports are oil, agricultural produce, fruits and flowers.

Nice now joins on the north-east the ancient episcopal town of Cimiez, in which are situated the largest and most elegantly appointed hotels. Reckoning from east to west the town is surrounded by a girdle of beautiful towns—Carabacel, St Etienne, St Philippe and Les Beaumettes. On the east of the port lie Montboron, Riquier and St Roch, the last partly occupied by barracks. The entrances to the port of Nice and the outer pier have been improved; that of the outer port is 300 ft. wide, and that of the inner 220 ft. The area of the port is about 15 acres, the length of quays available 3380 ft., the depth of water 20 ft., its trade, mostly coastal, being shared principally between French and Italian vessels, the arrivals being about 1235 vessels of some 300,000 tons annually. Nice is an episcopal see (first mentioned at the end of the 4th century) which since 1860 is in the ecclesiastical province of Aix en Provence. It is the headquarters of a military division forming part of the corps d'armée of Marseilles. Protected towards the north by hills which rise stage behind stage to the main ridge of the Alps, Nice is celebrated for the mildness of its climate. The mean temperature is 60° Fahr., that of winter being 49°, of spring 56°, of summer 72° and of autumn 63°. For a few nights in winter the mercury sinks below freezing point, but snow is practically unknown, falling, on an average, only half a day in the year. The highest reading of the thermometer is rarely above 90°. There are sixty-seven days with rain in the course of the year; but it usually falls in heavy showers which soon leave the sky clear again, though the whole annual amount exceeds 32 in. Fine days and rainy days are almost equally distributed throughout the different seasons. The winds are very variable, sometimes changing several times a day. Apart from the ordinary land and sea breezes, the most frequent is the east wind, which is especially formidable during autumn. The south-west wind (called *Libeccio*, or wind of Lybia) is moist and warm; the north-east (or *Greggou*, Greek), which is happily

rare, brings storms of hail and even snow in winter. The mistral (from the north-west) and the tramontane (from the north) are generally stopped by the mountains; but when they do reach the city they raise intolerable dust-storms. For two thousand years the climate of Nice has been considered favourable in chest complaints. Those who are requiring rest, and those suffering from gout, asthma, catarrhs, rachitic affections, scrofula, stone, also experience benefit; but the reverse is the case when heart disease, nervous disorders or ophthalmia are concerned. Autumn is the best season; in spring the sudden changes of temperature demand great care. Means of passing the time pleasantly are fairly abundant. The city is at its liveliest during the carnival festivities, in which, as at Rome, battles are waged with sweetmeats and flowers.

*History.*—Nice (*Nicaea*) was founded about two thousand years ago by the Phocaeans of Marseilles, and received its name in honour of a victory (*nika*) over the neighbouring Ligurians. It soon became one of the busiest trading stations on the Ligurian coast; but as a city it had an important rival in the town of Cemenelum, which continued to exist till the time of the Lombard invasions, and has left its ruins at Cimiez,  $2\frac{1}{2}$  m. to the north. In the 7th century Nice joined the Genoese league formed by the towns of Liguria. In 729 it repulsed the Saracens; but in 859 and 880 they pillaged and burned it, and for the most of the 10th century remained masters of the surrounding country. During the middle ages Nice had its share in the wars and disasters of Italy. As an ally of Pisa it was the enemy of Genoa, and both the king of France and the emperor endeavoured to subjugate it; but in spite of all it maintained its municipal liberties. In the course of the 13th and 14th centuries it fell more than once into the hands of the counts of Provence; and at length in 1388 it placed itself under the protection of the counts of Savoy. The maritime strength of Nice now rapidly increased till it was able to cope with the Barbary pirates; the fortifications were largely extended and the roads to the city improved. During the struggle between Francis I. and Charles V. great damage was caused by the passage of the armies invading Provence; pestilence and famine raged in the city for several years. It was in Nice that the two monarchs in 1538 concluded, through the mediation of Paul III., a truce of ten years; and a marble cross set up to commemorate the arrival of the pope still gives its name, Croix de Marbre, to part of the town. In 1543 Nice was attacked by the united forces of Francis I. and Barbarossa; and, though the inhabitants, with admirable courage, repulsed the assault which succeeded the terrible bombardment, they were ultimately compelled to surrender, and Barbarossa was allowed to pillage the city and to carry off 2500 captives. Pestilence appeared again in 1550 and 1580. In 1600 Nice was taken by the duke of Guise. By opening the ports of the countyship to all nations, and proclaiming full freedom of trade, Charles Emmanuel in 1626 gave a great stimulus to the commerce of the city, whose noble families took part in its mercantile enterprises. Captured by Catinat in 1691, Nice was restored to Savoy in 1696; but it was again besieged by the French in 1705, and in the following year its citadel and ramparts were demolished. The treaty of Utrecht in 1713 once more gave the city back to Savoy; and in the peaceful years which followed the "new town" was built. From 1744 till the peace of Aix-la-Chapelle (1748) the French and Spaniards were again in possession. In 1775 the king of Sardinia destroyed all that remained of the ancient liberties of the commune. Conquered in 1792 by the armies of the French Republic, the county of Nice continued to be part of France till 1814; but after that date it reverted to Sardinia. By a treaty concluded in 1860 between the Sardinian king and Napoleon III. it was again transferred to France, and the cession was ratified by over 25,000 electors out of a total of 30,700.

See L. Durante, *Histoire de Nice* (3 vols., Turin, 1823-1824); J. N. Fervel, *Histoire de Nice et des Alpes Maritimes depuis 21 siècles* (Paris, 1862); E. Tisserand, *Histoire civile et religieuse de la cité de Nice* (2 vols., Nice, 1862); *Cartulaire de l'ancienne cathédrale de Nice* (Turin, 1888).

**NICE**, an adjective which in present usage has two main meanings: (1) fastidious, particular, precise or scrupulous, and

(2) pleasant, kind or agreeable. The first meaning has been common since the 16th century, the second only since the end of the 18th. In O. Fr., from which the English form was adapted, the word is *niche* or *nice*, which are derivatives of Lat. *nescius*, not knowing, ignorant. The development in meaning is doubtful; some authorities take it as (1) foolish, (2) foolishly precise, (3) delicate, (4) pleasant. Skaet suggests an early confusion with the word "nesh," soft, delicate, still surviving dialectally.

**NICEPHORUS**, the name of three emperors of the East.

**NICEPHORUS I.**, emperor 802-811, was a native of Seleucia in Pisidia, who was raised by the empress Irene to the office of *logothetes* or lord high treasurer. With the help of the patricians and eunuchs he contrived to dethrone and exile Irene, and to be elected emperor in her stead. His sovereignty was endangered by Bardanes, one of his ablest generals, who revolted and received support from other commanders, notably the later emperors Leo the Armenian and Michael the Amorian. But Nicephorus gained over the latter two, and by inducing the rebel army to disperse achieved the submission of Bardanes, who was relegated to a monastery. A conspiracy headed by the patrician Arsaber had a similar issue. Nicephorus, who needed large sums to strengthen his military force, set himself with great energy to increase the empire's revenue. By his rigorous imposts he alienated the favour of his subjects, and especially of the clergy, whom he otherwise sought to control firmly. In 803 and 810 he made a treaty with Charlemagne, by which the limits of the two empires were amicably fixed. Venice, Istria, the Dalmatian coast and South Italy were assigned to the East, while Rome, Ravenna and the Pentapolis were included in the Western realm. By withholding the tribute which Irene had agreed to pay to Harun al-Rashid, Nicephorus committed himself to a war with the Saracens. Compelled by Bardanes's disloyalty to take the field himself, he sustained a severe defeat at Crasus in Phrygia (805), and the subsequent inroads of the enemy into Asia Minor induced him to make peace on condition of paying a yearly contribution of 30,000 gold pieces. By the death of Harun in 809, Nicephorus was left free to deal with the Bulgarian king, Krum, who was harassing his northern frontiers. In 811 Nicephorus invaded Bulgaria and drove Krum to ask for terms, but in a night attack he allowed himself to be surprised and was slain along with a large portion of his army. Krum is said to have made a drinking-cup of Nicephorus's skull.

**NICEPHORUS II.** (Phocas), emperor 963-969, belonged to a Cappadocian family which had produced several distinguished generals. He was born about 912, joined the army at an early age, and, under Constantine VII., became commander on the eastern frontier. In the war with the Saracens he began with a severe defeat (956), which he retrieved in the years following by victories in Syria. In 960 he led an expedition to Crete, stormed Candia after a ten months' siege, and wrested the whole island from the Saracens. After receiving the unusual honours of a triumph, he returned to the east with a large and well-equipped army. In the campaigns of 962-63 by brilliant strategy he forced his way through Cilicia into Syria and captured Aleppo, but made no permanent conquests. Upon the death of Romanus II. he returned to Constantinople to defend himself against the intrigues of the minister Bringas. With the help of the regent Theophano and the patriarch, he received supreme command of the eastern forces, and being proclaimed emperor by these marched upon the capital, where meanwhile his partisans had overthrown his enemy Bringas. Thanks to his popularity with the army, Nicephorus was crowned emperor by the side of Romanus's infant sons, and in spite of the patriarch's opposition married their mother Theophano. During his reign he continued to wage numerous wars. In 964-966 he definitely conquered Cilicia and again overran Mesopotamia and Syria, while the patrician Nicetas recovered Cyprus. In 968 he reduced most of the fortresses in Syria, and after the fall of Antioch and Aleppo (966), which were recaptured by his lieutenants, secured his conquests by a peace. On his northern frontier he began a war against the Bulgarians, to whom the Byzantines had of late been paying tribute (967), and by instigating an attack from the

Russians distracted their attention effectively. Nicephorus was less successful in his western wars. After renouncing his tribute to the Fatimid caliph, he sent an expedition to Sicily under Nicetas (964-65), but was forced by defeats on land and sea to evacuate that island completely. In 967 he made peace with the Saracens of Kairawan and turned to defend himself against their common enemy, Otto I. of Germany, who had attacked the Byzantine possessions in Italy; but after some initial successes his generals were defeated and driven back upon the southern coast. Owing to the care which he lavished upon the proper maintenance of the army, Nicephorus was compelled to exercise rigid economy in other departments. He retrenched the court largesses and curtailed the immunities of the clergy, and although himself of an ascetic disposition forbade the foundation of new monasteries. By his heavy imposts and the debasement of the coinage he forfeited his popularity with the rest of the community, and gave rise to riots. Last of all, he was forsaken by his wife, and, in consequence of a conspiracy which she headed with his nephew John Zimisces, was assassinated in his sleeping apartment. Nicephorus was the author of an extant treatise on military tactics which contains valuable information concerning the art of war in his time.

NICEPHORUS III. (Botaniates), emperor 1078-1081, belonged to a family which claimed descent from the Roman Fabii and rose to be commander of the troops in Asia. He revolted in 1078 from Michael VII., and with the connivance of the Turks marched upon Nicea, where he assumed the purple. In face of another rebellious general, Nicephorus Bryennius, his election was ratified by the aristocracy and clergy. With the help of Alexius Comnenus he drove out of the field Bryennius and other rivals, but failed to clear the invading Turks out of Asia Minor. Nicephorus ultimately quarrelled with Alexius, who used his influence with the army to depose the emperor and banish him to a monastery. In the years of his reign he had entirely given himself over to debauchery.

See Gibbon, *Decline and Fall* (ed. Bayly, 1896); Finlay, *Hist. of Greece*; G. Schlumberger, *Nicéphore Phocas* (Paris, 1890); K. Leonhardt, *Kaiser Nicephorus II.* (Halle, 1887).

NICEPHORUS CALLISTUS XANTHOPOULOS, of Constantinople, the last of the Greek ecclesiastical historians, flourished 1320-1330. His *Historia Ecclesiastica*, in eighteen books, brings the narrative down to 610; for the first four centuries the author is largely dependent on his predecessors, Eusebius, Socrates, Sozomen, Theodoret and Evagrius, his additions showing very little critical faculty; for the later period his labours, based on documents now no longer extant, to which he had free access, though he used them also with small discrimination, are much more valuable. A table of contents of other five books, continuing the history to the death of Leo the Philosopher in 911, also exists, but whether the books were ever actually written is doubtful. Some modern scholars are of opinion that Nicephorus appropriated and passed off as his own the work of an unknown author of the 10th century. The plan of the work is good and, in spite of its fables and superstitious absurdities, contains important facts which would otherwise have been unknown. The history of the Latin Church receives little attention. Only one MS. of the history is known; it was stolen by a Turkish soldier from the library at Buda during the reign of Matthias Corvinus of Hungary and taken to Constantinople, where it was bought by a Christian and eventually reached the imperial library at Vienna. Nicephorus was also the author of lists of the emperors and patriarchs of Constantinople, of a poem on the capture of Jerusalem, and of a synopsis of the Scriptures, all in iambics; and of commentaries on liturgical poems.

Works in J. P. Migne, *Patrologia Graeca*, cxlv-cxlvii.; see also F. C. Baur, *Die Epochen der kirchlichen Geschichtsschreibung* (1852); C. Krumbacher, *Geschichte der byzantinischen Literatur* (1897); Wetzer and Welte's *Kirchenlexikon*, ix. (Freiburg im Breisgau, 1895).

NICEPHORUS PATRIARCHA (c. 758-829), Byzantine historian and patriarch of Constantinople (806-815). His father Theodoros, one of the secretaries of the emperor Constantine Copronymus, had been scourged and banished for his zealous

support of image-worship, and the son inherited the religious convictions of the father. He was secretary to the imperial commissaries at the council of Nicea in 787, which witnessed the triumph of his opinions; but, feeling dissatisfied with court life, he retired into a convent. In 806 he was suddenly raised by the emperor Nicephorus I. to the patriarchate of Constantinople, and this office he held until 815, when he accepted deposition rather than assent to the iconoclastic edict promulgated by Leo the Armenian in the previous year. He retired to the cloister of St Theodore, which he himself had founded, and died there in 829. After his death he was included among the saints of the orthodox church.

Nicephorus is the author of a valuable compendium (*Breviarium historicum*) of Byzantine history from 602 to 770, of a meagre *Chronologia compenditaria* from Adam to the year of his own death. The former contains an interesting account of the origin and migrations of the Bulgarians. Both will be found, together with some controversial writings and his biography by his pupil Ignatius, also patriarch of Constantinople, in J. P. Migne, *Patrologia Graeca*, c.; edition of the compendia and life by P. de Boor (1880, Teubner series); see also F. Hirsch, *Byzantinische Studien* (1876); J. Hergenrother, *Phothus* (1867); C. Krumbacher, *Geschichte der byzantinischen Literatur* (1897); Wetzer and Welte's *Kirchenlexikon*, ix. (Freiburg im Breisgau, 1895).

NICHE (through Fr. *niche* from Ital. *nicchia*, *nicchio*, shell; possibly from Lat. *mitulus*, a sea-mussel; cf. "napkin" from *mappa*), in architecture a recess sunk in a wall, generally for the reception of a statue. The niche is sometimes terminated by a simple label, but more commonly by a canopy, and with a bracket or corbel for the figure, in which case it is often called a "tabernacle."

NICHOL, JOHN (1833-1894), Scottish man of letters, son of the astronomer J. P. Nichol (1804-1859), was born on the 8th of September 1833, and educated at Glasgow and Balliol College, Oxford, where he had a brilliant career. After taking his first-class in classics, he remained at Oxford as a coach. With Albert Venn Dicey, Thomas Hill Green, Swinburne and others, he formed the Old Mortality Society for discussions on literary matters. In 1862 he was made professor of English literature at Glasgow. He had already made a reputation as an acute critic and a successful lecturer, and his influence at Glasgow was very marked. He visited the United States in 1865, and in 1882 he wrote the article on American literature for the ninth edition of the *Encyclopaedia Britannica*—an article which is a good example of his pungent (sometimes unduly pungent) style. He left Glasgow for London in 1889, and died on the 11th of October 1894. Among his best works were his drama *Hannibal* (1873), *The Death of Themistocles*, and other Poems (1881), his *Byron* in the "English Men of Letters" series (1880), his *Robert Burns* (1882) and *Carlyle* (1892).

A *Memoir* by Professor Knight was published in 1896.

NICHOLAS, ST, bishop of Myra, in Lycia, a saint honoured by the Greeks and the Latins on the 6th of December. His cult is as celebrated as his history is obscure. All the accounts that have come down to us are of a purely legendary character, and it is impossible to find any single incident confirmed historically. The main facts of his life are usually given as follows. He was bishop of Myra in the time of the emperor Diocletian, was persecuted, tortured for the faith, and kept in prison until the more tolerant reign of Constantine, and was present at the council of Nicea. It should be observed that this last circumstance is ignored by all the historians, and that St Athanasius, who knew all the notable bishops of the period, never mentions Nicholas, bishop of Myra. The oldest known monument of the cult of St Nicholas seems to be the church of SS Priscus and Nicholas built at Constantinople by the emperor Justinian (see Procopius, *De aedif.* i. 6). In the West, the name of St Nicholas appears in the 9th century martyrologies, and churches dedicated to him are to be found at the beginning of the 11th century. It is more especially, however, from the time of the removal of his body to Bari, in Apulia, that his cult became popular. The inhabitants of Bari organized an expedition, seized his remains by means of a ruse, and transported them to Bari, where they were received in triumph on the 9th of May

1087, and where the foundations were laid of a new basilica in his honour. This was the origin of a famous and still popular pilgrimage. There are nearly 400 churches in England dedicated to St Nicholas. He is the patron saint of Russia; the special protector of children, scholars, merchants and sailors; and is invoked by travellers against robbers. In art St Nicholas is represented with various attributes, being most commonly depicted with three children standing in a tub by his side. Of the various interpretations of this, none is absolutely certain. One explanation has been sought in the legend of St Nicholas miraculously restoring to life three rich youths, who had been murdered, cut up and concealed in a salting tub by a thievish innkeeper or butcher, in whose house they had taken lodging.

A legend of his surreptitious bestowal of dowries upon the three daughters of an impoverished citizen, who, unable to procure fit marriages for them, was on the point of giving them up to a life of shame, is said to have originated the old custom of giving presents in secret on the Eve of St Nicholas, subsequently transferred to Christmas Day. Hence the association of Christmas with "Santa Claus," an American corruption of the Dutch form "San Nicolaas," the custom being brought to America by the early Dutch colonists. (For the ceremony of the boy-bishop elected on St Nicholas's Day see *Boy-Bishop*.)

See N. C. Falconius, *Sainti Nicolai acta primigenia* (Naples, 1751); *Bibliotheca hagiographica Graeca* (Brussels, 1895), p. 96; *Bibl. hagiogr. Latina* (Brussels, 1899), n. 6104-6221; F. Nitti di Vito, *Le Pergamene di S. Nicola di Bari* (Bari, 1901); Charles Cahier, *Caractéristiques des saints* (Paris, 1867), p. 354; Frances Arnold-Foster, *Studies in Church Dedications* (London, 1899), i. 495-501 and iii. 21.

**NICHOLAS**, the name of five popes, and one anti-pope.

**NICHOLAS I.**, sometimes called The Great, and certainly the most commanding figure in the series of popes between Gregory I. and Gregory VII., succeeded Benedict III. in April 858. According to the annalist Prudentius of Troyes, "he owed his election less to the choice of the clergy than to the presence and favour of the emperor Louis II. and his nobles"—who can hardly have foreseen with what ability and persistency the rights of the Holy See as supreme arbiter of Christendom were to be asserted even against themselves by the man of their choice. Of the previous history of Nicholas nothing is recorded. His pontificate of nine years and a half was marked by at least three memorable contests which have left their mark in history. The first was that in which he supported the claims of the unjustly degraded patriarch of Constantinople, Ignatius; the history of the conflict cannot be related here, but two of its incidents, the excommunication of Photius, the rival of Ignatius, by the pope in 863, and the counter-deposition of Nicholas by Photius in 867, were steps of serious moment towards the permanent separation between the Eastern and the Western Church. The second great struggle was that with Lothair, the king of Lorraine (second son of the emperor Lothair I., and brother of the emperor Louis II.), about the divorce of his wife Theutberga or Thietberga. The king, who desired to marry his mistress Waldrada, had brought a grave charge against the life of his queen before her marriage; with the help of Archbishops Gunther of Cologne and Thietgaud of Treves, a confession of guilt had been extorted from Thietberga, and after the matter had been discussed at more than one synod, that of Aix-la-Chapelle finally authorized Lothair, on the strength of this confession, to marry again. Nicholas ordered a fresh synod to try the cause over again at Metz in 863; but Lothair, who was present with his nobles, anew secured a judgment favourable to himself, whereupon the pope not only quashed the whole proceedings, but excommunicated and deposed Gunther and Thietgaud, who had been audacious enough to bring to Rome in person the "libellus" of the synod. The archbishops appealed to Louis II., then at Benevento, to obtain the withdrawal of their sentence by force; but, although he actually occupied the Leonine city (864), he was unsuccessful in obtaining any concession, and had to withdraw to Ravenna. Thietberga herself was now induced to write to the pope a letter in which she declared the invalidity of her own marriage, and urged the cause

of Lothair, but Nicholas, not without reason, refused to accept statements which had too plainly been extorted, and wrote urging her to maintain the truth steadfastly, even to the death if need were, "for, since Christ is the truth, whosoever dies for the truth assuredly dies for Christ." The imminent humiliation of Lothair was prevented only by the death of Nicholas. The third great ecclesiastical cause which marks this pontificate was that in which the indefeasible right of bishops to appeal to Rome against their metropolitans was successfully maintained in the case of Rothad of Soissons, who had been deposed by Hincmar of Reims. It was in the course of the controversy with the great and powerful Neustrian archbishop that papal recognition was first given (in 865) to the False Decretals, which had probably been brought by Rothad to Rome in the preceding year (see *DECRETALS*). At an early period in his reign it also became necessary for Nicholas to administer discipline to John of Ravenna, who seems to have relied not only on the prestige of his famous see but also on the support of Louis II. After lying under excommunication for some time he made a full submission. Nicholas was the pope to whom Boris, the newly converted king of Bulgaria, addressed himself for practical instruction in some of the difficult moral and social problems which naturally arise during a transition from heathenism to Christianity. The pope's letter in reply to the hundred and six questions and petitions of the barbarian king is perhaps the most interesting literary relic of Nicholas I. now extant. He died on the 13th of November 867, and was succeeded by Adrian II.

The *epistolae* of Nicholas I. are printed in Migne, *Patrologia Lat.* vol. 119, p. 769 seq. See F. Gregorovius, *Rome in the Middle Ages*, vol. iii. (Eng. trans., London, 1900-1902); H. Lämmer, *Nicholas I. und die byzantinische Staatskirche seiner Zeit* (Berlin, 1857); J. Roy, *Saint-Nicolas I.* (Paris, 1900); J. Richterich, *Papst Nicholas I.* (Bern, 1903); A. Greinacher, *Die Anschauungen des Papstes Nicholas I. über das Verhältnis von Staat und Kirche* (1909). (X.)

**NICHOLAS II.**, pope from December 1058 to July 1061, was a Burgundian named Gerard, who at the time of his election was bishop of Florence. He was set up by Hildebrand, with the support of the empress-regent Agnes and of the powerful Duke Godfrey of Lorraine, against Benedict X., the nominee of the Roman nobles, and was crowned at Rome, after the expulsion of Benedict, on the 24th of January 1059. His pontificate was signalized by the continuance of the policy of ecclesiastical reform associated with the name of Hildebrand (afterwards Gregory VII.). To secure his position he at once entered into relation with the Normans, now firmly established in southern Italy, and later in the year the new alliance was cemented at Melfi, where Nicholas II., accompanied by Hildebrand, Cardinal Humbert and the abbot Desiderius of Monte Cassino, solemnly invested Robert Guiscard with the duchies of Apulia, Calabria and Sicily, and Richard of Aversa with the principality of Capua, in return for oaths of fealty and the promise of assistance in guarding the rights of the Church. The first fruits of this arrangement, which was based on no firmer foundation than the forged "Donation of Constantine" (*q.v.*), but destined to give to the papacy a position of independence towards both the Eastern and Western Empires, was the reduction in the autumn, with Norman aid, of Galera, where the anti-pope had taken refuge, and the end of the subordination of the papacy to the Roman nobles.

Meanwhile, Peter Damian and Bishop Anselm of Lucca had been sent by Pope Nicholas to Milan to adjust the difference between the Patrenes and the archbishop and clergy. The result was a fresh triumph for the papacy, Archbishop Wido, in face of the ruinous conflict in the Church of Milan, being forced to submit to the terms proposed by the legates, which involved the principle of the subordination of Milan to Rome; the new relation was advertized by the unwilling attendance of Wido and the other Milanese bishops at the council summoned to the Lateran palace in April 1059. This council not only continued the Hildebrandine reforms by sharpening the discipline of the clergy, but marks an epoch in the history of the papacy by its famous regulation of future elections to the Holy See (see

LATERAN COUNCILS, and CONCLAVE). Its most important immediate result was the revival of strained relations with the empire, due to the fact that the emperor's traditional rights in the matter of papal elections had been completely ignored. Stephen, cardinal priest of S. Chrysogonus, was sent to the German court to attempt to allay the consequent ill-feeling, but was not received. Pope Nicholas, moreover, had offended the German bishops by what they regarded as arbitrary interference with their rights: he had refused to send the pallium of Archbishop Siegfried of Mainz; he had sent a sharp letter of admonition to Archbishop Anno of Cologne. The resulting opposition culminated in a synod of German bishops, perhaps early in 1061 (its date and place of meeting are unknown), at which the decrees of the pope, including the new electoral law, were annulled, while he himself was deposed and his name ordered to be expunged from the canon of the Mass. That these resolutions were not followed by any further action was due to the war of parties in Germany, which enabled the papacy to ignore a demonstration of opinion to which no effect could be given.

Nicholas II. died at Florence in July 1061. Personally he was one of the least important of the popes, and the great importance of the events of his pontificate is due to the fact that, as Peter Damian wrote (*Epist. i. 7*), he possessed in Hildebrand, Cardinal Humbert and Bishop Boniface of Albano *acutissimis et perspicacis oculis*.

His *Diplomata, epistolae, decreta* are in Migne, *Patrolog. Lat.* 144, pp. 1301-1366. See the article "Nicholas II." by C. Mirlin in *Herzog-Hauck, Realencyclopädie* (3rd ed., Leipzig, 1904), with bibliography. Other lists of authorities are in Potthast, *Biblioth. Hist. Med. Aev.* (2nd ed., Berlin, 1896), p. 854; and Ulysse Chevalier,  *Répertoire des sources hist., bibliogr.* (P. Paris, 1905), vol. 3347, s.v. "Nicholas II." (X.)

NICHOLAS III. (Giovanni Gaetano Orsini), pope from the 25th of November 1277 to the 22nd of August 1280, was a Roman nobleman who had served under eight popes, been made cardinal-deacon of St Nicola in carcere Tulliano by Innocent IV., protector of the Franciscans by Alexander IV., inquisitor-general by Urban IV., and succeeded John XXI., largely through family influence, after a six-months' vacancy in the Holy See. His brief pontificate was marked by several important events. A born politician, he greatly strengthened the papal position in Italy. He concluded a concordat with Rudolph of Habsburg in May 1278, by which the Romagna and the exarchate of Ravenna were guaranteed to the pope; and in July he issued an epoch-making constitution for the government of Rome, which forbade foreigners taking civil office. Nicholas issued the bull *Exitii* on the 14th of August 1279 to settle the strife within the Franciscan order between the parties of strict and loose observance. He repaired the Lateran and the Vatican at enormous cost, and erected a beautiful country house at Soriano near Viterbo. Nicholas, though a man of learning and strength of character, brought just reproach on himself for his efforts to found principalities for his nephews and other relations. He died from a stroke of apoplexy and was succeeded by Martin IV.

See "Les Registres de Nicolas III.," published by Jules Gay in *Bibliothèque des écoles françaises d'Athènes et de Rome* (Paris, 1898-1905); A. Potthast, *Regesta pontif. Roman.* vol. 2 (Berlin, 1875); A. Demski, "Papst Nikolaus III.," in *Kirchen-geschichtliche Studien* (Münster, 1903); F. Gregorovius, *Rome in the Middle Ages*, vol. 5, trans. by Mrs. G. W. Hamilton (London, 1900-1902); Fr. Wertsch, *Die Beziehungen Rudolfs von Habsburg zur röm. Kurie bis zum Tode Nikolaus III.* (Bochum, 1880); G. Palmieri, *Intrositi ed esiti di Papa Nicolò III.* (Rome, 1889). (C. H. HA.)

NICHOLAS IV. (Giolamo Masci), pope from the 22nd of February 1288 to the 4th of April 1292, a native of Ascoli and a Franciscan monk, had been legate to the Greeks under Gregory X. in 1272, succeeded St Bonaventura as general of his order in 1274, was made cardinal-priest of Sta Prassede and Latin patriarch of Constantinople by Nicholas III., cardinal-bishop of Palestrina by Martin IV., and succeeded Honorius IV. after a ten-months' vacancy in the papacy. He was a pious, peace-loving monk with no ambition save for the church, the crusades and the extirpation of heresy. He steered a middle course between the factions at Rome, and sought a settlement of the

Sicilian question. In May 1289 he crowned Charles II. king of Naples and Sicily after the latter had expressly recognized papal suzerainty, and in February 1291 concluded a treaty with Alphonso III. of Aragon and Philip IV. of France looking toward the expulsion of James of Aragon from Sicily. The loss of Ptolemais in 1291 stirred the pope to renewed enthusiasm for a crusade. He sent the celebrated Franciscan missionary, John of Monte Corvino, with some companions to labour among the Tatars and Chinese. He issued an important constitution on the 18th of July 1289, which granted to the cardinals one-half of all income accruing to the Roman see and a share in the financial management, and thereby paved the way for that independence of the college of cardinals which, in the following century, was to be of detriment to the papacy. Nicholas died in the palace which he had built beside Sta Maria Maggiore, and was succeeded by Celestine V.

See "Les Registres de Nicolas IV.," ed. by Ernest Langlois in *Bibliothèque des écoles françaises d'Athènes et de Rome* (Paris, 1886-1893); A. Potthast, *Regesta pontif. Roman.* vol. 2 (Berlin, 1875); F. Gregorovius, *Rome in the Middle Ages*, vol. 5, trans. by Mrs. G. W. Hamilton (London, 1900-1902); O. Schiff, "Studien zur Geschichte Papst Nikolaus IV.," in *Historische Studien* (1897); W. Norden, *Das Papsttum u. Byzanz* (Berlin, 1903); R. Röhricht, *Geschichte des Königreichs Jerusalem* (Innsbruck, 1898); J. B. Sängmüller, *Die Thätigkeit u. Stellung der Kardinalen bis Papst Bonifatius VIII.* (Freiburg-I.-B., 1896); J. P. Kirsch, "Die Finanzverwaltung des Kardinalkollegiums in 13. u. 14. Jahrhundert," in *Kirchen-geschichtliche Studien* (1895). (C. H. HA.)

NICHOLAS V. (Tomaso Parentucelli or Tomaso da Sarzana), pope from the 6th of March 1447 to the 24th of March 1455, was born at Sarzana, where his father was a physician, in 1308. He early studied at Bologna, where the bishop, Nicholas Albergati, was so much struck with his ardour for learning that he gave him the chance to pursue his studies further, by sending him on a tour through Germany, France and England. He distinguished himself at the council of Ferrara-Florence, and in 1444 was made bishop of Bologna by Pope Eugenius IV., who soon afterwards named him as one of the legates charged to negotiate at the convention of Frankfurt an understanding between the Holy See and the Empire with regard to the reforming decrees of the council of Basel. His successful diplomacy was rewarded, on his return to Rome, with the title of cardinal priest of Sta Susanna (December 1446). He was elected pope in succession to Eugenius IV. on the 6th of March of the following year, taking the name of Nicholas in honour of his early benefactor.

The eight years of his pontificate were important in the political, scientific and literary history of the world. With the German king, Frederick III., he made the Concordat of Vienna, or Aschaffenburg (February 17, 1448), by which the decrees of the council of Basel against papal annates and reservations were abrogated so far as Germany was concerned; and in the following year he secured a still greater triumph when the resignation of the anti-pope Felix V. (April 7), and his own recognition by the rump of the council of Basel, assembled at Lausanne, put an end to the papal schism. The next year, 1450, Nicholas held a jubilee at Rome; and the offerings of the numerous pilgrims who thronged to Rome gave him the means of furthering the cause of culture in Italy, which he had so much at heart. In March 1452 he crowned Frederick III. as emperor in St Peter's, the last occasion of the coronation of an emperor at Rome.

Under the generous patronage of Nicholas humanism made rapid strides. He employed hundreds of copyists and scholars, giving as much as ten thousand *gulden* for a metrical translation of Homer, and founded a library of nine thousand volumes. Nicholas himself was a man of vast erudition, and his friend Aeneas Silvius (later Pope Pius II.) said of him that "what he does not know is outside the range of human knowledge." He was compelled, however, to add that the lustre of his pontificate would be forever dulled by the tragic fall of Constantinople, which the Turks took in 1453. The pope bitterly felt this catastrophe as a double blow to Christendom and to Greek letters. "It is a second death," wrote Aeneas Silvius,

"to Homer and Plato." Nicholas preached a crusade, and endeavoured to reconcile the mutual animosities of the Italian states, but without much success.

Nicholas conceived great plans for beautifying and developing Rome. He restored the walls and numerous churches, and began the rebuilding of the Vatican and St Peter's. In undertaking these works Nicholas was moved by no vulgar motives, his idea being "to strengthen the weak faith of the people by the greatness of that which it sees." The Romans, however, appreciated neither his motives nor their results, and in 1452 a formidable conspiracy for the overthrow of the papal government, under the leadership of Stefano Porcario, was discovered and crushed. This revelation of disaffection, together with the fall of Constantinople, darkened the last years of Nicholas; "As Thomas of Sarzana," he said, "I had more happiness in a day than now in a whole year." He died on the 24th of March 1455.

See Herzog-Hauc, *Realeencyklopädie für protestantische Theologie und Kirche*, vol. xiv. (1904), with full references; *Cambridge Modern History*, i. 76-78; and M. Creighton, *History of the Papacy* (London, 1882), vol. ii.

NICHOLAS V. (Pietro Rainalducci), antipope in Italy from 1328 to 1330 during the pontificate of John XXII at Avignon, was a native of Corbara in the Abruzzi. He joined the Franciscan order after separating from his wife in 1310, and became famous as a preacher. He was elected through the influence of the excommunicated emperor, Louis the Bavarian, by an assembly of priests and laymen, and consecrated at St Peter's on the 12th of May 1328 by the bishop of Venice. After spending four months in Rome, he withdrew with Louis to Viterbo and thence to Pisa, where he was guarded by the imperial vicar. He was excommunicated by John XXII in April 1329, and sought refuge with Count Boniface of Donoratico near Piombino. Having obtained assurance of pardon, he presented a confession of his sins first to the archbishop of Pisa, and then (25th of August 1330) to the pope at Avignon. He remained in honourable imprisonment in the papal palace until his death in October 1333.

See F. Gregorovius, *Rome in the Middle Ages*, vol. 6, trans. by Mrs G. W. Hamilton (London, 1900-1902); Baluzius, *Vita papae Avinionensis*, vol. 1 (Paris, 1693); J. B. Christophe, *Histoire de la papauté pendant le XIV<sup>e</sup> siècle*, vol. 1 (Paris, 1853); E. Ma.cour, *Anteil der Minoriten am Kampfe zwischen König Ludwig IV. von Bayern und Papst Johann XXII.* (Emmerich, 1874); Eubel, "Der Gegenpapst Nicolaus V. u. seine Hierarchie," in *Hist. Jahrbuch*, vol. 12 (1891). (C. H. HA.)

NICHOLAS (1841- ), King of Montenegro and the Berda, was born at the village of Niegush, the ancient home of the reigning family of Petrovitch-Niegush, on the 25th of September 1841. His father, Mirko Petrovitch, a celebrated Montenegrin warrior, was elder brother to Danilo II., who left no male offspring. After 1696, when the dignity of *wadika*, or prince-bishop, became hereditary in the Petrovitch family, the sovereign power had descended from uncle to nephew, the vladikas belonging to the order of the "black clergy" who are forbidden to marry. A change was introduced by Danilo II., who declined the episcopal office, married and declared the principality hereditary in the direct male line. Mirko Petrovitch having resigned his claim to the throne, his son was nominated heir, and the old system of succession was thus accidentally continued. Prince Nicholas, who had been trained from infancy in martial and athletic exercises, spent a portion of his early boyhood at Trieste in the household of the Kuetich family, to which his aunt, the princess Darinka, wife of Danilo II., belonged. The princess was an ardent advocate of French culture, and at her suggestion the young heir of the vladikas was sent to the academy of Louis le Grand in Paris. Unlike his contemporary, King Milan of Servia, Prince Nicholas was little influenced in his tastes and habits by his Parisian education; the young mountaineer, whose keen patriotism, capability for leadership and poetic talents early displayed themselves, showed no inclination for the pleasures of the French capital, and eagerly looked forward to returning to his native land. He was still in Paris when, in consequence of the assassination of his uncle, he succeeded

as prince (August 13, 1860). In 1862 Montenegro was engaged in an unfortunate struggle with Turkey; the prince distinguished himself during the campaign, and on one occasion narrowly escaped with his life. In the period of peace which followed he carried out a series of military, administrative and educational reforms. In 1867 he met the emperor Napoleon III. at Paris, and in 1868 he undertook a journey to Russia, where he received an affectionate welcome from the tsar, Alexander II. He afterwards visited the courts of Berlin and Vienna. His efforts to enlist the sympathies of the Russian imperial family were productive of important results for Montenegro; considerable subventions were granted by the tsar and tsaritsa for educational and other purposes, and supplies of arms and ammunition were sent to Cetigne. In 1871 Prince Dolgorouki arrived at Montenegro on a special mission from the tsar, and distributed large sums of money among the people. In 1869 Prince Nicholas, whose authority was now firmly established, succeeded in preventing the impetuous mountaineers from aiding the Krivosians in their revolt against the Austrian government (see CATTARO); similarly in 1877 he checked the martial excitement caused by the outbreak of the Greco-Turkish War. In 1876 he declared war against Turkey; his military reputation was enhanced by the ensuing campaign, and still more by that of 1877-78, during which he captured Nikshitch, Antivari and Dulcigno. The war resulted in a considerable extension of the Montenegrin frontier and the acquisition of a seaboard on the Adriatic. In 1883 Prince Nicholas visited the sultan, with whom he subsequently maintained the most cordial relations; in 1896 he celebrated the bicentenary of the Petrovitch dynasty, and in the same year he attended the coronation of the tsar Nicholas II.; in May 1898 he visited Queen Victoria at Windsor. In 1900 he assumed the title of "Royal Highness." On the 28th of August 1910, during the celebration of his jubilee, he assumed the title of king, in accordance with a petition from the *Skupshchina*. He was at the same time gazetted field-marshal in the Russian army, an honour never previously conferred on any foreigner except the great duke of Wellington. The descendant of a long line of warriors, gifted with a fine physique and a commanding presence, a successful military leader and a graceful poet, King Nicholas possessed many characteristics which awoke the enthusiasm of the impressionable Servian race, while his merits as a statesman received general recognition. His system of government, which may be described as a benevolent despotism, was perhaps that best suited to the character of his subjects. His historical dramas, poems and ballads hold a recognized place in contemporary Slavonic literature; among them are—*Balkanska Taaritsa* and *Kniaz Arantonii* (dramas); *Haidana*, *Potini Abensbergera* and *Pesnik i Vila* (poems); *Skupljene Pesme* and *Nova Kola* (miscellaneous songs). In November 1860 Prince Nicholas married Milena, daughter of the *voievode* Petar Vukotitch. Of his three sons, the eldest, Prince Danilo, married (July 27, 1899) Duchess Jutta (Militza) of Mecklenburg-Strelitz; of his six daughters, Princess Militza married the Grand Duke Peter Nikolaievitch, Princess Stana, Duke George of Leuchtenberg, Princess Helena, King Victor Emmanuel III. of Italy, and Princess Anca, Prince Francis Joseph of Battenberg. (J. D. B.)

NICHOLAS I. [NIKOLAI PAVLOVICH], emperor of Russia (1796-1855), eighth child of the emperor Paul I. and his wife Maria Feodorovna, was born at Tsarskoye-Selo on the 25th of June (July 6, N.S.) 1796. He was only five years old when his father's murder brought his brother Alexander I. to the throne (1801). In the following year his education was entrusted to M. von Lambsdorff, director of the 1st cadet corps and ex-governor of Courland, a man of character and wide knowledge, who superintended it for the next fifteen years. But Nicholas had as little taste for learning as his brother Constantine. The royal pupils spent their lesson hours, as Nicholas afterwards confessed, "partly in dreaming, partly in drawing all sorts of nonsense," in the end "cramming" just enough to scrape through their examinations without discredit. Their chief bent was in the direction of everything connected with military

matters. Religious training was confined to instruction in the forms of the Orthodox Church and the repetition of prayers by rote; dogmatic questions Nicholas neither understood nor cared about; and, in spite of his reverence for his brother Alexander, the latter's mysticism had not the faintest influence upon him.

Though a colonel in his cradle and a general since 1808, the grand-duke Nicholas did not see any active service until 1814, when he was allowed to join the Russian head-quarters in France but not to take part in any fighting. It is characteristic of him that from this time onwards he never wore civilian dress. In 1815 he was with the Allies in Paris, and in the following year set out on the *grand tour*, visiting Moscow and the western provinces of Russia, Berlin (where his engagement to Princess Charlotte Louise, daughter of Frederick William III., was arranged) and England, where his handsome presence and charming address created a profound impression.<sup>1</sup> On the 17/13th of July 1817 took place at St Petersburg his marriage to Princess Charlotte (Alexandra Feodorovna), the beginning of those intimate relations between the courts of Berlin and St Petersburg which were later to become of great international importance. On the 17/29th of April 1818 their first child, the future emperor Alexander II., was born. In the autumn Nicholas was placed in command of the 2nd brigade of the 1st division of the Guard. In 1819 the emperor Alexander first mentioned his intention to abdicate in favour of Nicholas, Constantine consenting to stand aside; but he took no steps to initiate his prospective heir in affairs of state, and the grand-duke continued to be confined to his military duties. In 1820 a further important step in the matter of the succession was taken in the divorce of Constantine from the grand-duchess Anne and his re-marriage to Johanna Grudzinska (see CONSTANTINE PAVLOVICH). In January 1822 it was decided in a family council, with the knowledge though not in the presence of Nicholas, that Constantine's petition to be relieved of the burden of the crown, for which he felt himself unfitted, should be granted. It was not, however, until August 1823 that the emperor drew up the necessary papers, in the presence of the metropolitan Philaret and other witnesses, and deposited them in sealed packets, to be opened at his death, with the council of state, the senate and the holy synod. For some reason, which can only be conjectured, Constantine was not made a party to this proceeding.

Alexander I. died at Taganrog on the 1st of December 1825. When, some days later, the news reached St Petersburg, all was confusion and uncertainty. Constantine was at Warsaw; Nicholas, who on the 3rd of May of the same year had become chief of the 2nd division of the infantry of the Guard, was too conscious of his unpopularity in the army—the fruit of his drastic discipline—to dare to assume the crown without a public abdication on the part of the legitimate heir. No steps were taken to open the sealed packets, and he himself took the oath to Constantine, and, with characteristic contempt for constitutional forms, usurped the functions of the senate and council of state by himself ordering its imposition on the regiments stationed in St Petersburg. But Constantine refused to come to St Petersburg, or to do more than himself take the oath to Nicholas as emperor, and write assuring him of his loyalty. The result was a three weeks' interregnum, of which the discontented spirits in the army took advantage to bring to a head a plot that had long been hatching in favour of constitutional reform. When on the 14th of December the troops who had already taken the oath to Constantine were ordered to take another to Nicholas, it was easy to persuade them that this was a treasonable plot against the true emperor. The Moscow regiment refused to take the oath, and part of it marched, shouting for Constantine and "Constitution,"<sup>2</sup> to the square before the Senate House, where they were joined by a company of the Guard and the sailors from the warships. In this crisis Nicholas showed high personal

courage, if little decision and initiative. It was entirely uncertain how many, and which, regiments could be trusted. For hours he stood, or sat on horseback, amid the surging crowd, facing the mutinous soldiers—who had loaded their muskets and formed square—while effort after effort was made to bring them to reason, sometimes at the cost of life—as in the case of Count Miloradovich, military governor of St Petersburg, who was mortally wounded by a pistol shot while arguing with the mutineers. Nicholas was saved by the very belief of the conspirators in the universal sympathy of the army with their aims. Had the mutinous troops early in the day received the order to attack, they would have carried the waverers with them; but they hesitated to fire on comrades whom they expected to see march over to their side; and when at last the emperor had steeled his heart to use force, a few rounds of grape-shot sufficed to quell the mutiny. The chief conspirators—Prince Schchepin-Rostovski, Suthoff, Ryleyev, Prince Sergius Trubetskoï, Prince Obolenski and others—were arrested the same night and interrogated by the emperor in person. A special commission, consisting entirely of officers, was then set up; and before this, for five months, the prisoners were subjected to a rigorous inquisition.<sup>3</sup> It was soon clear that the Decabrist 'rising was but one manifestation of a vast conspiracy permeating the whole army. A military rising on a large scale in the south was only averted by the news of the failure of the mutiny at St Petersburg; and at Moscow there were many arrests, including that of Colonel Paul Pestel, the chief of the revolutionary southern league. The prisoners were finally brought to trial before a supreme criminal court established by imperial ukaz on the 1st of June 1826; there were 122 of them and their trial had concluded by the 12th of June. Some were condemned to death, others to solitary confinement in fortresses, others to the Siberian mines and colonies. Of the latter many were accompanied by their wives, though the Russian law allows divorce in the case of such sentences; the emperor unwillingly allowed the devoted women to go, but decreed that any children born to them in Siberia would be illegitimate.

Firmly seated on his throne, Nicholas proceeded to fill up the gaps in his education by studying the condition of his empire. In spite of his reverence for his brother's memory, he made a clean sweep of "the angel's" Bible Society,<sup>4</sup> and other paraphernalia of official hypocrisy; as for Alexander's projects of reform, the pitiful legacy of a life of unfulfilled purposes, these were reported upon by committees, considered and shelved. Nicholas too saw the need for reform; the Decabrist conspiracy had burnt that into his soul; but he had his own views as to the reform needed. The state was corrupt, disorganized; what was wanted was not more liberty but more discipline. So he put civil servants, professors and students into uniform, and for little offences had them marched to the guard-house; thought was disciplined by the censorship, the army by an unceasing round of parades and inspections. The one great gift of Nicholas I. to Russia, a gift which he really believed would be welcome because it would bring every subject into immediate contact with the throne, was—the secret police, the dreaded Third Section.<sup>5</sup>

The crowning fault of Nicholas was, however, that he would not delegate his authority; whom could he trust but himself? In this he resembled his contemporary the emperor Francis I. But Francis would "sleep upon" a difficult problem; Nicholas never slept. His constitution was of iron, his capacity for work prodigious; reviews and parades, receptions of deputations, visits to public institutions, then eight or nine hours in his

<sup>1</sup> The prisoners were kept in solitary confinement in the casemates of the inner fortress of St Peter and St Paul. They were brought blindfolded before the commission, and then suddenly confronted with their interrogators. Many went mad under the ordeal, one died, and one starved himself to death (Schiemann, ii, 73).

<sup>2</sup> From Russ. *Dekabri*, December.

<sup>3</sup> The Holy Scriptures distributed with an absurd profusion in a country where the clergy itself is hardly able to understand and explain them" had been the "prime source of all the secret societies established in the empire." *Pièce remise par S.M. l'Empereur Nicolas*, in Nesselrode vi, 275.

<sup>4</sup> *I.e.* of the Private Chancery of the emperor.

<sup>1</sup> See Stockmar, *Denkwürdigkeiten* (Brunswick, 1872), p. 98 seq.; and, for a later impression, Queen Victoria to the king of the Belgians, 4th of June 1844, in *Queen Victoria's Letters*.

<sup>2</sup> They had been told that this was the name of Constantine's wife.



cabinet reading and deciding on reports and despatches—such was his ordinary day's work. Yet, in spite of all this, his activity could not but prove the narrow limits of autocratic power. Under the "Iron Tsar" the outward semblance of authority was perfectly maintained; but behind this imposing façade the whole structure of the Russian administrative system continued to rot and crumble. The process was even hastened; for the emperor's stern discipline crushed out all independence of initiative and silenced all honest criticism. The secret police provided but a poor substitute for the assistance which an argus-eyed and articulate public opinion gives to the efficient working of a constitutional system; for the greatest of autocrats has but two eyes, and it is no difficult task to deceive him. Thus it came about that, as Professor Schiemann puts it, "Potemkin's scenery was brought out again," and Nicholas walked with conscious self-approval through a Russia seemingly well ordered, but in fact merely temporarily prepared for each stage of his progress.

War is the ultimate and sharpest test of the soundness of a state, and to this test Russia was submitted soon after the accession of Nicholas, who could not be blind to the revelations that resulted, though he drew the wrong moral. These revelations had, indeed, begun before the outbreak of the war with Turkey in 1828. The new tsar had devoted especial attention to the reform and re-constitution of the navy, which under Alexander I. had been suffered to decay. Yet the newly organized squadron which in 1827 set out on the cruise which ended at Navarino only reached Plymouth with difficulty, and there had to be completely refitted. The disastrous Balkan campaign of 1828 was an even more astounding revelation of corruption, disorganization and folly in high places; and the presence of the emperor did nothing to mitigate the attendant evils. He was indefatigable, in war as in peace, in parading and inspecting; the weary and starving soldiers were forced to turn out amid the marshes of the Dobrujscha as spick and span as on the parade grounds of St Petersburg; but he could do nothing to set order in the confusion of the commissariat, which caused the troops to die like flies of dysentery and scurvy; or to remedy the scandals of the hospitals, which inflicted on the wounded unspeakable sufferings. On the other hand, his presence was sufficient to hamper the initiative of Prince Wittgenstein, the nominal commander-in-chief; for Nicholas was constitutionally incapable of leaving him a free hand. This was one reason for the failure of the opening campaign.<sup>1</sup> Another was more creditable to the tsar's heart than to his head; he turned from the sight of wounds and blood, and would not make up his mind to sanction operations which, at the cost of a few hundred lives, would have saved thousands who perished miserably of disease.<sup>2</sup>

These then were the leading principles which underlay Nicholas's domestic and foreign policy from first to last: to discipline Russia, and by means of a disciplined Russia to discipline the world. So far as the latter task was concerned, he again sharply divided the issues which Alexander had confused. The mission of Russia in the West was, in accordance with the principles of the Holy Alliance as Nicholas interpreted them, to uphold the cause of legitimacy and autocracy against the Revolution; her mission in the East was, with or without the co-operation of "Europe," to advance the cause of Orthodox Christianity, of which she was the natural protector, at the expense of the decaying Ottoman empire. The sympathy of Europe with the insurgent Greeks gave the tsar his opportunity. The duke of Wellington was sent to St Petersburg in 1826 to

<sup>1</sup> Nicholas remained in Russia in 1829, and Diabitsch had a free hand.

<sup>2</sup> He once sentenced an unhappy Jew to run the gantlet of 10,000 strokes, exclaiming as he signed the warrant, "Thank God, we have no capital punishment in Russia!" Yet his nature had its kindly side: "He feels kindness deeply—and his love for his wife and children, and for all children, is very great" (Queen Victoria, *loc. cit.*). He also spent much personal effort in organizing the charitable institutions of the dowager empress Maria, and founded a great number of institutions for technical education.

congratulate the new tsar on his accession and arrange a concert in the Eastern Question. The upshot proved the diplomatic value of Nicholas's apparent sincerity of purpose and charm of manner; the "Iron Duke" was to the "Iron Tsar" as soft iron to steel; Great Britain, without efficient guarantees for the future, stood committed to the policy which ended in the destruction of the Ottoman sea-power at Navarino and the march of the Russians on Constantinople. By the treaty of Adrianople in 1829 Turkey seemed to become little better than a vassal state of the tsar, a relation intensified, after the first revolt of Mehemet Ali, by the treaty of Unkiar-Skelessi in 1833 (see MEHEMET ALI). In the West, meanwhile, the revolutions of 1830 had modified the balance of forces. Nicholas himself proposed an armed intervention of the Alliance in order "to restore order" in Belgium and France;<sup>3</sup> and when his allies held back even proposed to intervene alone, a project rendered impossible by the outbreak of the great insurrection in Poland, which tied the hands of all three powers (see POLAND: *History*). In the circumstances, Nicholas was forced to give a grudging recognition to the title of Louis Philippe as king of the French; his recognition of that of Leopold, king of the Belgians, was postponed until King William of the Netherlands had finally resigned his rights. Then, the insurrection in Poland once crushed, and Poland itself scarce surviving even as a geographical expression,<sup>4</sup> he drew the three eastern autocratic powers together in a new "Holy Alliance" by the secret convention of Berlin (3rd Oct. 1833) reaffirming the right and duty of intervention at the request of a legitimate sovereign. The cordial understanding with Austria, cemented at Münchgrätz and Berlin, was renewed, after the accession of the emperor Ferdinand, at Prague and Töplitz (1835); on the latter occasion it was decided "without difficulty" to suppress the republic of Cracow, as a centre of revolutionary agitation.<sup>5</sup> The Triple Alliance was now, in the tsar's opinion, "the last anchor of safety for his monarchical cause." To its maintenance he had sacrificed "his religious convictions" and "the traditions of Russian policy" in consenting to uphold the integrity of Turkey; a sacrifice perhaps the less hard to make since, as he added, the Ottoman empire no longer existed.<sup>6</sup> He allowed himself to be persuaded by Metternich to support the cause of Don Carlos in Spain,<sup>7</sup> and so early as May 1837, in view of the agitation in Hungary, he announced that "in every case" Austria might count on Russia.

These cordial ties were loosened, however, by the fresh crisis in the Eastern Question after 1838. Metternich was anxious to summon a European conference to Vienna, with a view to placing Turkey under a collective guarantee. To Nicholas this seemed to be a blow aimed at Russia, and he refused to be a party to it.<sup>8</sup> Moreover, in view of the tendency of Austria to forget the conventions of Münchgrätz and Töplitz, and to approach the maritime powers, he determined to checkmate her by himself coming to an agreement with Great Britain, in order to settle the Eastern Question according to his own views: a double gain, if by this means Queen Victoria (a "legitimate" sovereign) could be drawn away from her unholy alliance with the Jacobin Louis Philippe. This is the explanation of those concessions in the Eastern Question which ended in the Quadruple Alliance of 1840 and the humiliation of Louis Philippe's government (see MEHEMET ALI).

The new Anglo-Russian *entente* led to a visit of the

<sup>3</sup> Martens, *Recueil*, viii, 164, &c., especially the autograph memoir of the tsar on the situation (p. 168): "But apart from honour, is it to our interest to consent to this fresh iniquity? . . . Even if France invade Austria, Prussia says she will give her moral support! Is that—Great God!—the alliance created by the immortal emperor? . . . Let us preserve the sacred fire for the moment of the struggle with the infernal powers!"

<sup>4</sup> Nicholas himself ascribed his hatred of Poles and Jews to the stories told him by his English nurse, Miss Lyon, of her sufferings during the siege of Warsaw in 1794.—Schiemann, i, 181.

<sup>5</sup> This convention was not acted upon till 1846.

<sup>6</sup> Conversation with Count Ficquelmont (Feb. 13, 1833) in Martens, *Recueil*, iv, pt. i, p. 443.

<sup>7</sup> *Ib.* p. 475.

<sup>8</sup> *Ib.* p. 481.

tsar to the English court. This visit, in spite of the favourable personal impression made by the emperor, was the starting-point of a fresh and fateful divergence; for it was now that the tsar first openly raised the question of the eventual partition of the inheritance of the "Sick Man," as he called Turkey. The whole question, however, was indefinitely postponed by the events culminating in the revolutions of 1848. Nicholas foresaw the troubles brewing, and warned Frederick William IV. of Prussia, in a tone of lofty and paternal remonstrance, of the inevitable results of his constitutional experiments. When the storm burst, he remained entrenched behind the barriers of his own disciplined empire; sovereigns truckling in a panic to insurgent democracies he would not lift a finger to help;<sup>1</sup> it was not till Francis Joseph of Austria in 1849 appealed to him in the name of autocracy, reasserting its rights, that he consented to intervene, and, true to the promise made at Münchengrätz in 1833, crushed the insurgent Hungarians and handed back their country as a free gift to the Habsburg king. Scarcely less valuable to Austria was the tsar's intervention in the quarrel between Austria and Prussia arising out of the Hesse incident and the general question of the hegemony of Germany. In October 1850 he had a meeting with Francis Joseph at Warsaw, at which Count Brandenburg and Prince Schwarzenberg were present. Prussia, he declared, must in the German question return to the basis of the treaties of 1815 and renew her *entente* with Austria; this was the only way of preserving the old friendship of Prussia and Russia. In face of the threat conveyed in this, the Prussian government decided to maintain peace (Nov. 2), Radowitz resigning as a protest. Thus Nicholas, who refused to believe in the perfidy ascribed by Frederick William to Austria,<sup>2</sup> was the immediate cause of Prussia's humiliation at Olmütz.

Nicholas was soon to have personal experience of the perfidy of Austria. It was a small matter that Count Prokesch-Osten, the Austrian ambassador, was discovered to be supplying a "foul Jew" editor with copy; more serious was Austria's attitude in the troubles that led up to the Crimean War. Gratitude, in the tsar's opinion, should have made her neutral if not friendly; the revelation of her ingratitude came upon him with the shock of a painful surprise. The first cause of all the evils that followed was his attitude towards Napoleon III. He was forced to recognize the new French empire, but he would not recognize no more than the fact of its existence (*du fait en lui-même*); he refused to address the emperor of the French as a brother sovereign. He attempted, moreover, to revive the function of the triple alliance as guardian of Europe against French aggression. The resentment of Napoleon awakened the slumbering Eastern Question by reviving the obsolescent claims of France to the guardianship of the Holy Places, and this aroused the pride of the Orthodox tsar, their guardian by right of faith and in virtue of a clause of the treaty of Kuchuk Kainardji (1774), as interpreted in the light of subsequent events. Nicholas could not believe that Christian powers would resent his claim to protect the Christian subjects of the sultan; he believed he could count on the friendship of Austria and Prussia; as for Great Britain, he would try to come to a frank understanding with her (hence the famous conversations with Sir Hamilton Seymour on the 9th and 14th of January 1853, reviving the "Sick Man" arguments of 1844), but in any case he had the assurance of Baron Brunnow, his ambassador in London, that the influence of Cobden and Bright, the eloquent apostles of peace, was enough to prevent her from appealing to arms against him.

The disillusionment that followed was profound. In October 1853 Nicholas met his brother monarchs of the triple alliance at Warsaw for the last time. In December, at the conference of Vienna, Austria had already passed over to the enemy. Prussia was wavering, neutral indeed, but joining the other powers in a guarantee of the integrity of Turkey (9th April

<sup>1</sup> "Russia cannot aid a power which has abjured its traditions and is under the empire of revolutionary institutions."—Nicholas to Frederick William IV., Sept. 26, 1848. Martens, *Recueil*, viii. 376.

<sup>2</sup> See Frederick William's letter to the tsar (Nov. 4) and the latter's reply. Martens, viii. 384, 386.

1854), urging the tsar to accept the decisions of the Vienna conference, and on his refusal signing a defensive alliance with Austria (April 20, 1854), which included among the *casus belli* the incorporation in Russia of the banks of the Danube and a Russian march on Constantinople. Thus Nicholas, the pillar of the European alliance, found himself isolated and at war, or potentially at war, with all Europe. The invasion of the Crimea followed, and with it a fresh revelation of the corruption and demoralization of the Russian system. At the outset Nicholas had grimly remarked that "Generals January and February" would prove his best allies. These acted, however, impartially; and if thousands of British and French soldiers perished of cold and disease in the trenches before Sevastopol, the tracks leading from the centre of Russia into the Crimea were marked by the bones of Russian dead. The revelation of his failure broke the spirit of the Iron Tsar, and on the 2nd of March 1855 he threw away the life which a little ordinary care would have saved.

The character of the emperor Nicholas was summed up with great insight by Queen Victoria in a letter to the king of the Belgians, written during the tsar's visit to England (June 11, 1844). "He is stern and severe—with fixed principles of duty which nothing on earth will make him change; very clever I do not think him, and his mind is an uncivilized one; his education has been neglected; politics and military concerns are the only things he takes great interest in; the arts and all softer occupations he is insensible to, but he is sincere, I am certain, *sincere* even in his most despotic acts, from a sense that that is the only way to govern; he is not, I am sure, aware of the dreadful cases of individual misery which he so often causes, for I can see by various instances that he is kept in utter ignorance of many things, which his people carry out in most corrupt ways, while he thinks that he is extremely just. . . . and I am sure much never reaches his ears, and (as you observed) how can it? He is, I should say, too frank, for he talks so openly before people, which he should not do, and with difficulty restrains himself. His anxiety to be believed is very great, and I must say his personal promises I am inclined to believe; then his feelings are very strong; he feels kindness deeply. . . . He is not happy, and that melancholy which is visible in the countenance made me sad at times; the sternness of the eyes goes very much off when you know him, and changes according to his being put out or not. . . . He is bald now, but in his chivalier Garde uniform he is magnificent still, and very striking."

The emperor was a kind husband and father, and his domestic life was very happy. He had seven children: (1) the emperor Alexander II. (q.v.); (2) the grand-duchess Maria (1819–1876), duchess of Leuchtenberg; (3) the grand-duchess Olga (1822–1892), consort of King Charles of Württemberg; (4) the grand-duchess Alexandra (1825–1844), married to Prince Frederick of Hesse-Cassel; (5) the grand-duke Constantine Nikolayevich (1827–1892); (6) the grand-duke Nicholas Nikolayevich (1831–1891); (7) the grand-duke Michael Nikolayevich (b. 1832). The second son of the latter, the grand-duke Michael Mikhailovich (b. 1861), who wasmorganatically married, his wife being the Countess Torby, took up his residence in England.

AUTHORITIES.—All other works on Nicholas I. have been more or less superseded by Professor Theodor Schiemann's *Geschichte Russlands unter Kaiser Nikolaus I.*, of which the 1st vol., *Kaiser Alexander I. und die Ergebnisse seiner Lebensarbeit*, was published at Berlin in 1904; the 2nd, carrying the history of Nicholas's reign down to the revolutions of 1830, in 1908. It is based on a large mass of unpublished material, and considerably modifies, e.g. the account of the accession of Nicholas and of the Decabrist conspiracy given in chapter xiii. of vol. x. of the *Cambridge Modern History*, and tells for the first time the secret history of the Russo-Turkish War of 1828–29. The great *Recueil des traités conclus par la Russie* of T. T. de Martens (St Petersburg, 1874–1909) contains admirable introductory essays, based on the unpublished Russian archives, and giving much material for the study of Nicholas's character and policy. Many documents are published for the first time in Schiemann's work; some, from the archives of Count Nesselrode, are published in the *Lettres et papiers du Chancelier Comte de Nesselrode*, t. vi. seq. For other works see bibliographies attached to the chapters on Russia in vol. x. and xi. of the *Cambridge Modern History*. (W. A. P.)

**NICHOLAS II.** (1868— ), emperor of Russia, eldest son and successor of Alexander III., was born at St Petersburg on the 18th of May 1868. He received the ordinary education of Russian grand-dukes, under the direction of General Danilovitch, assisted by M. Pobédonostsev and other eminent professors. Among these was an Englishman, Mr Charles Heath, for whom he had great respect and affection. By the death of his grandfather, Alexander II., in 1881, he became heir-apparent (cesarevich). Though he received, like all the heirs-apparent to the Russian throne, a certain amount of military training, his personal tastes did not lie in that direction, nor did he show any inclination for the boisterous amusements of the *jeunesse dorée* of St Petersburg. Like his father, he was nowhere happier than in the family circle, and he was particularly attached to his sister, the grand-duchess Xenia, who was seven years younger than himself. In 1890–1891 he made a tour in Greece, Egypt, India, Ceylon and Japan, where he narrowly escaped assassination at the hands of a Japanese fanatic. On the return journey by Siberia, at Vladivostok, he turned the first sod of the eastern section of the Siberian railway, and two years afterwards (1893) he was appointed president of the imperial committee for that great undertaking. By the death of his father on the 1st of November 1894 he became emperor, and on the 26th of that month he married Princess Alix of Hesse (a grand-daughter of Queen Victoria), to whom he had been betrothed in the presence of his father during the latter's last illness. Eighteen months later the coronation took place at Moscow with great pomp, but a gloom was thrown over the festivities by the unfortunate incident of the Khodinskoe Polye, a great open space near the city, where a popular fête had been prepared and where, from defective police arrangements, a large number of men, women and children, roughly estimated at 2000, were crushed and trampled to death. Nicholas II. followed in the footsteps of his father, seeking to preserve peace in foreign relations, and continuing in home affairs, though in a much milder form, the policy of centralization and Russification which had characterized the previous reign. His pacific tendencies were shown by his systematic opposition to all bellicose excitement, by his maintaining M. de Giers in the post of minister of foreign affairs, by his offering the post, on the death of that statesman, to M. de Staal, by his restraining France from dangerous adventures, and by initiating the Peace Conference at the Hague. To these ought perhaps to be added the transformation of the Franco-Russian *entente cordiale* into a formal alliance, since the alliance in question might be regarded as favourable to the preservation of the *status quo* in Europe. In the internal administration during the first years of his reign he introduced by his personal influence, and without any great change in the laws, a more humane spirit towards those of his subjects who did not belong by language and tradition to the dominant nationality, and who were not members of the Eastern Orthodox Church; but he disappointed the men of liberal views by giving it to be clearly understood soon after his accession that he had no intention of circumscribing and weakening the autocratic power by constitutional guarantees or parliamentary institutions. In spite, however, of his desire for peace he let his country drift into the disastrous war with Japan; and notwithstanding his sincere attachment to the principles of bureaucratic autocracy, it was he who granted the constitutional reforms which altered the whole political outlook in Russia (see *RUSSIA*).

**NICHOLAS OF BASEL** (d. 1397), a prominent member of the Beghard community, who travelled widely as a missionary and propagated the teachings of his sect. Though vigorously sought after by the Inquisition he eluded its agents for many years until in 1397 he was seized in Vienna, and burned at the stake as a heretic, together with two of his followers, John and James. A considerable legend has attached itself to Nicholas through the persistent but mistaken identification of him with the mysterious "Friend of God from the Oberland," the "double" of Rulman Merswin, the Strassburg banker who was one of the leaders of the 14th-century German mystics known as the Friends of God. In Merswin's *Story of the First*

*Four Years of a New Life*, he writes: "Of all the wonderful works which God had wrought in me I was not allowed to tell a single word to anybody until the time when it should please God to reveal to a man in the Oberland to come to me. When he came to me God gave me the power to tell him everything." The identity and personality of this "Friend of God," who bulks so largely in the great collection of mystical literature, and is everywhere treated as a half supernatural character, is one of the most difficult problems in the history of mysticism. The tradition, dating from the 15th century and supported by the weighty authority of the Strassburg historian Karl Schmidt (*Nicolaus von Basel*, Vienna, 1866), identified him with Nicholas, but is now discredited by all scholars. A. Jundt (*Les Amis de Dieu*, 1879) shared Preger's view that the Friend was a great unknown who lived in or near Chur (Coire) in Switzerland. But since Denifle's researches (see especially *Der Gottesfreund im Oberlande und Nikolaus von Basel*, 1870) the belief has gained ground that the "Friend" is not a historical personage at all. Apart from the collection of literature ascribed to him and Merswin there is no historical evidence of his existence. The accounts of his life say that about 1343 he was forbidden to reveal his identity to anyone save Rulman Merswin. And as all the writings bear the marks of a single authorship it has been assumed, especially by Denifle, that "the Friend of God" is a literary creation of Merswin and that the whole collection of literature is the work of Merswin (and his school), tendency-literature designed to set forth the ideals of the movement to which he had given his life. Thus "the great unknown" from the Oberland is the ideal character, "who illustrates how God does his work for the world and for the church through a divinely trained and spiritually illuminated layman," just as William Langland in England about the same time drew the figure of Piers Plowman.

To rescue Merswin from the charge of deceit involved in this theory, Jundt puts forward the suggestion, more ingenious than convincing, that Merswin was a "double personality," who in his primary state wrote the books ascribed to him, and in his secondary state became "the Friend of God from the Oberland," writing the other treatises. A third hypothesis is that advanced by Karl Rieder (*Der Gottesfreund von Oberland*, Innsbruck, 1905), who thinks that not even Merswin himself wrote any of the literature, but that his secretary and associate Nicholas of Löwen, head of the House of St John at Grünenwörth, the retreat founded by Merswin for the circle, worked over all the writings which emanated from different members of the group but bore no author's names, and to glorify the founder of the house attached Merswin's name to some of them and out of his imagination created "the Friend of God from the Oberland," whom he named as the writer of the others. As his design took shape he expanded the supernatural element and made the narratives autobiographical. There is much in this contention that is sound, but Rieder seems to go unnecessarily far in denying altogether that Merswin wrote any of the mystical books. The conclusion remains that the literature must be treated as tendency-writing and not as genuine biography and history.

See besides the works cited, Rufus M. Jones, *Studies in Mystical Religion*, ch. xiii. (London, 1909). (A. J. G.)

**NICHOLAS OF GUILDFORD** (fl. 1250), English poet, the supposed author of *The Owl* and the *Nightingale*, an English poem of the 13th century. This work, which displays genuine poetical and imaginative qualities, is written in the south-western dialect, and is one of the few 13th-century English poems not devoted entirely to religious topics. The nightingale sitting on a branch covered with blossom sees the owl perched on a bough overgrown with ivy, and proceeds to abuse him for his general habits and appearance. The birds decide to refer the consequent dispute to Master Nicholas de Guildford, who is skilled in such questions, but they first of all engage in a regular *debât* in the French fashion. The owl is the best logician, but the nightingale has a fund of abuse that equalizes matters. Finally, when the argument threatens to become a fight, the wren

interferes, and the two go to the house of Master Nicholas at Portislam in Dorset. He judges, they say, many right judgments, and composes and writes much wisdom, and it is lamentable that so learned and worthy a man should gain no preferment from his bishop. The poet, whoever he was, wrote the octosyllabic couplet with ease and smoothness. He borrows something from Alexander of Neckham's *De naturis rerum*, and was certainly familiar with contemporary French poetry. The piece is a general allegory of the contest between asceticism and a more cheerful view of religion, and is capable of a particular application to the differences between the regular orders and the secular clergy. The nightingale defends her singing on the ground that heaven is a place of song and mirth, while the owl maintains that much weeping for his many sins is man's best preparation for the future.

There are two MSS. of the *Hule and the Nightingale*, MS. Cotton Caligula A ix. (British Museum), dating from the first half of the 13th century, and MS. Arch. I. 29, Jesus College, Oxford, written about half a century later. In the Jesus College MS. the poem is immediately preceded by a religious poem entitled *La Passyng Jhu Christ*, which, according to a note on it, once possessed an additional stanza implying that it was written by John of Guldforth, perhaps a relation of Nicholas.

*The Owl and the Nightingale* has been edited from the Cotton MS. chiefly for the Roxburghe Club (1838) by Joseph Stevenson, and for the Percy Society (1843) by T. Wright; the best edition is by F. H. Stratmann (Krefeld, 1868), who collated the two MSS. See also B. Ten Brink, *Early English Literature* (trans. H. M. Kennedy, pp. 214-218); Courthope, *History of English Poetry*; and J. W. H. Atkins in the *Cambridge History of Literature*, vol. I. For some textual criticism see A. E. Egge in *Modern Language Notes* (Baltimore, January, 1887).

**NICHOLAS, SIR EDWARD** (1593-1669), English statesman, eldest son of John Nicholas, a member of an old Wiltshire family, was born on the 4th of April 1593. He was educated at Salisbury grammar school, Winchester College and Queen's College, Oxford. After studying law at the Middle Temple, Nicholas became secretary to Lord Zouch, warden and admiral of the Cinque ports, in 1618, and continued in a similar employment under the duke of Buckingham. In 1625 he became secretary to the admiralty; shortly afterwards he was appointed an extra clerk of the privy council with duties relating to admiralty business, and from 1635 to 1641 he was one of the clerks in ordinary to the council. In this situation Nicholas had much business to transact in connexion with the levy of ship-money; and in 1641, when Charles I. went to Scotland, a heavy responsibility rested on the secretary who remained in London to keep the king informed of the proceedings of the parliament. On the return of Charles to the capital Nicholas was knighted, and appointed a privy councillor and a secretary of state, in which capacity he attended the king while the court was at Oxford, and carried out the business of the treaty of Uxbridge. Throughout this troubled period he was one of Charles's wisest and most loyal advisers; he it was who arranged the details of the king's surrender to the Scots, though he does not appear to have advised or even to have approved of the step; and to him also fell the duty of treating for the capitulation of Oxford, which included permission for Nicholas himself to retire abroad with his family. He went to France, being recommended by the king to the confidence of the prince of Wales. After the king's death Nicholas remained on the continent concerting measures on behalf of the exiled Charles II. with Hyde and other royalists, but the hostility of Queen Henrietta Maria deprived him of any real influence in the counsels of the young sovereign. He lived at the Hague and elsewhere in a state of poverty which hampered his power to serve Charles, but which the latter did nothing to relieve. He returned to England at the Restoration; but although Charles had formally appointed him secretary of state in 1654, this office was now conferred on another, and Nicholas had to content himself with a grant of money and the offer of a peerage, which his poverty compelled him to decline. He retired to a country seat in Surrey which he purchased from a son of Sir Walter Raleigh, and here he lived till his death in 1669. By his wife Jane, a daughter of Henry Jay, an alderman of London, he had several sons and daughters; his younger

brother MATTHEW NICHOLAS (1594-1661) was successively dean of Bristol, canon of Westminster and dean of St Paul's.

See *The Nicholas Papers*, edited by G. F. Warner (Camden Society, London, 1886-1897), containing Nicholas's correspondence and some autobiographical memoranda. Private correspondence between Nicholas and Charles I. will be found in the *Memoirs of John Evelyn*, edited by W. Bray (London, 1827); *The Edgerton MSS.* and the *Ormonde Papers* contain many references to Nicholas.

**NICHOLAS** (or NICLAES), **HENRY** (or HENDRIK) (c. 1501-c. 1580), founder of the sect called "the Family of Love," was born in 1501 or 1502, at Münster, where he was married and carried on the business of a mercer. As a boy he was subject to visions, and at the age of twenty-seven charges of heresy led to his imprisonment. About 1530 he removed with his family to Amsterdam, where he was again imprisoned on a charge of complicity in the Münster revolution of 1534-1535. About 1539 he experienced a call to found his "Familia Caritatis." Removing to Embden, he lived there and prospered in business for twenty years, though he travelled with commercial as well as missionary objects into the Netherlands, England and elsewhere. The date of his sojourn in England has been placed as early as 1552 and as late as 1569. In 1579 he was living at Cologne, where probably he died a year or two later. His doctrines seem to have been derived largely from the Dutch Anabaptist David Jöris or George, who died in 1536; but they have mainly to be inferred from the jaundiced accounts of hostile writers. The outward trappings of his system were merely Anabaptist; but he anticipated a good many later speculations, and his followers were accused of asserting that all things were ruled by nature and not directly by God, of denying the dogma of the Trinity, and repudiating infant baptism. They held that no man should be put to death for his opinions, and apparently, like the later Quakers, they objected to the carrying of arms and to anything like an oath; and they were quite impartial in their repudiation of all other churches and sects, including Brownists and Barrowists.

Nicholas's principal disciple in England was one Christopher Vitel, and towards 1579 the progress of the sect especially in the eastern counties provoked literary attacks, proclamations and parliamentary bills. But Nicholas's followers escaped the gallows and the stake, for they combined with some success the wisdom of the serpent and the harmlessness of the dove. They would only discuss their doctrines with sympathizers; they showed every respect for authority, and considered outward conformity a duty. This quietist attitude, while it saved them from molestation, hampered propaganda; and though the "Family" existed until the middle of the 17th century, it was then swallowed up by the Quakers, Baptists and Unitarians, all of which denominations may have derived some of their ideas through the "Family" from the Anabaptists.

The list of Nicholas's works occupies nearly six columns in the *Dict. Nat. Biogr.* See also Belfort Bax, *Rise and Fall of the Anabaptists*, pp. 327-380 (1903); and Strype's *Works*, General Index. (A. F. P.)

**NICHOLS, JOHN** (1745-1826), English printer and author, was born at Islington on the 2nd of February 1745. He edited the *Gentleman's Magazine* from 1788 till his death, and in the pages of that periodical, and in his numerous volumes of *Anecdotes and Illustrations*, he made invaluable contributions to the personal history of English men of letters in the 18th century. He was apprenticed in 1757 to "the learned printer," William Bowyer, whom he eventually succeeded. On the death of his friend and master in 1777 he published a brief memoir, which afterwards grew into the *Anecdotes of William Bowyer and his Literary Friends* (1782). As his materials accumulated he compiled a sort of anecdotal literary history of the century, based on a large collection of important letters. *The Literary Anecdotes of the 18th Century* (1812-1815), into which the original work was expanded, forms only a small part of Nichols's production. It was followed by the *Illustrations of the Literary History of the 18th Century, consisting of Authentic Memoirs and Original Letters of Eminent Persons*, which was begun in 1817 and completed by his son John Bowyer Nichols (1779-1863) in 1858.

The *Anecdotes* and the *Illustrations* are mines of valuable information on the authors, printers and booksellers of the time.

Nichols's other works include: *A Collection of Royal and Noble Wills* (1780); *Select Collection of Miscellaneous Poems* (1782), with subsequent additions, in which he was helped by Joseph Warton and by Bishops Percy and Lowth; *Bibliotheca Topographica Britannica* (1780-1790); with Richard Gough, *The Progresses and Public Processions of Queen Elizabeth* (1788); and the important *History and Antiquities of the Town and County of Leicester* (1795-1815). Nichols was a fellow of the Society of Antiquaries, a trustee of many city institutions, and in 1804 he was master of the Stationers' Company. He died on the 26th of November 1826. JOHN BOWYER NICHOLS continued his father's various undertakings, and wrote, with other works, *A Brief Account of the Guildhall of the City of London* (1819). His eldest son, JOHN GOUGH NICHOLS (1806-1873), was also a printer and a distinguished antiquary, who edited the *Gentleman's Magazine* from 1851 to 1856, and the *Herald and Genealogist* from 1863 to 1874, and was one of the founders of the Camden Society.

A full *Memoir* of John Nichols by Alexander Chalmers is contained in the *Illustrations*, and a bibliography in the *Anecdotes* (vol. vi.) is supplemented in the later work. See also R. C. Nichols, *Memoirs of J. G. Nichols* (1874).

**NICHOLSON, HENRY ALLEYNE** (1844-1890), British palaeontologist and zoologist, son of Dr John Nicholson, a biblical scholar, was born at Penrith on the 11th of September 1844. He was educated at Appleby Grammar School and at the universities of Göttingen (Ph.D., 1866) and Edinburgh (D.Sc., 1867; M.D., 1866). Geology had early attracted his attention, and his first publication was a thesis for his D.Sc. degree *On the Geology of Cumberland and Westmoreland* (1868). In 1871 he was appointed professor of natural history in the university of Toronto, in 1874 professor of biology in the Durham College of Science and in 1875 professor of natural history in the university of St Andrews. This last post he held until 1882, when he became regius professor of natural history in the university of Aberdeen. He was elected F.R.S. in 1897. His original work was mainly on fossil invertebrata (graptolites, stromatoporoidea and corals); but he did much field work, especially in the Lake District, where he laboured in company with Professor R. Huxkess and afterwards with Dr J. E. Marr. He was awarded the Lyell Medal by the Geological Society in 1888. He died at Aberdeen on the 19th of January 1890.

**PUBLICATIONS.**—*Ancient Life-History of the Earth* (1877); *Manual of Zoology* (of which there were 7 editions) and other text-books of Zoology; *Manual of Palaeontology* (1872, 3rd ed., 2 vols., with R. Lydekker, 1889); *Monograph of the Silurian Fossils of the Gironde District in Ayrshire* (with K. Etheridge, jun.) (1878-1880); *Monograph of the British Stromatoporoidea* in *Palaeontograph. Soc.* (1886-1892).

Obituary, with portrait, by Dr G. J. Hinde, in *Geol. Mag.* (March 1899).

**NICHOLSON, JOHN** (1822-1857), Anglo-Indian soldier and administrator, son of Alexander Nicholson, a north of Ireland physician, was born on the 11th of December 1822 and educated at Dunganee College. He was presented with a cadetship in the Bengal infantry in 1839 by his uncle Sir James Hogg, and served in the first Afghan War of 1839-42; he distinguished himself in the defence of Ghazni, and was one of the prisoners who were carried to Bamian and escaped by bribing the guard upon General Pollock's successful advance. It was in Afghanistan that Nicholson first met Sir Henry Lawrence, who got him the appointment of political officer in Kashmir and subsequently on the Punjab frontier. In 1847 he was given charge of the Sind Sagar district, and did much to pacify the country after the first Sikh War. On the seizure of Multan by Mulraj, he rendered great service in securing the country from Attock, and was wounded in an attack upon a tower in the Margalla Pass, where a monument was subsequently erected to his memory. On the outbreak of the second Sikh War he was appointed political officer to Lord Gough's force, when he rendered great service in the collection of intelligence and in furnishing supplies and boats.

On the annexation of the Punjab he was appointed deputy commissioner of Bannu. There he became a kind of legendary

hero, and many tales are told of his stern justice, his tireless activity and his commanding personality. In the course of five years he reduced the most turbulent district on the frontier to such a state of quietude that no crime was committed or even attempted during his last year of office, a condition of things never known before or since. On one occasion, being attacked by a *ghazi*, he snatched the musket from the hand of a sentry and shot the man dead; on another occasion he put a price on the head of a notorious outlaw, and finding every one afraid to earn it, rode single-handed to the man's village, met him in the street and cut him down. But besides being a severe ruler, Nicholson was eminently just. A criminal had no chance of escaping him, so able and determined was his investigation; and a corrupt official could not long evade his vigilance; but he was deliberate in his punishments, and gave offenders a chance to redeem their character. He would go personally to the scene of a crime or a legal dispute and decide the question on the spot. Every man in his district, whether mountain tribesman or policeman, felt that he was controlled by a master hand, and the natives said of him that "the tramp of his war-horse could be heard from Attock to the Khyber." Lord Roberts says of him in *Forty-One Years in India*: "Nicholson impressed me more profoundly than any man I had ever met before, or have ever met since. I have never seen any one like him. He was the *beau idéal* of a soldier and a gentleman." It is little wonder that the natives worshipped him as a god under the title of Nikalsain. Nicholson, however, had a fiery temper and a contempt for red tape, which made him a somewhat intractable subordinate. He had a serious quarrel with Sir Neville Chamberlain, and was continually falling out with Sir John Lawrence, who succeeded his brother Henry as ruler of the Punjab.

It was when the Mutiny broke out in May 1857 that Nicholson was able to show the metal that was in him, and he did more than any other single man to keep the Punjab loyal and to bring about the fall of Delhi. When the news of the rising at Meerut arrived, Nicholson was with Edwardes at Peshawar, and they took immediate steps to disarm the doubtful regiments in that cantonment. Together they opposed Sir John Lawrence's proposal to abandon Peshawar, in order to concentrate all their strength on the siege of Delhi. In June Nicholson was appointed to the command of a movable column, with which he again disarmed two doubtful regiments at Phillaur. In July he made a forced march of 41 m. in a single day in the terrific heat of the Punjab summer, in order to intercept the mutineers near Sialkot, who were marching upon Delhi. He caught them on the banks of the Ravi near Gurdaspur, and utterly destroyed them, thus successfully achieving what hardly any other man would have attempted. In August he had pacified the Punjab and was free to reinforce General Wilson on the Ridge before Delhi. An officer who served in the siege gives the following word picture of him as he appeared at this time:—

"He was a man cast in a giant mould, with massive chest and powerful limbs, and an expression ardent and commanding, with a dash of roughness; features of stern beauty, a long black beard, and a deep sonorous voice. There was something of immense strength, talent and resolution in his whole frame and manner, and a power of ruling men on high occasions which no one could escape noticing. His imperial air, which never left him, and which would have been thought arrogant in one of less imposing mien, sometimes gave offence to the more unbending of his countrymen, but made him almost worshipped by the pliant Asiatics."

Before Nicholson's arrival the counsels of the commanders before Delhi, like those at Meerut, suffered from irresolution and timidity. As General Wilson's health declined, his caution became excessive, and Nicholson was specially sent by Sir John Lawrence to put more spirit into the attack. His first exploit after his arrival was the victory of Najafgarh, which he won over the rebels who were attempting to intercept the British siege train from Ferozepore. After marching through a flooded country scarcely practicable for his guns, Nicholson, with a force of 2500 troops, defeated 6000 disciplined sepoys after an hour's fighting, and thenceforth put an end to all attempts of the enemy to get in the rear of the British position on the Ridge. Nicholson grew fiercely impatient of General Wilson's

prostration, and at one time was thinking of appealing to the army to set Wilson aside and elect a successor; but at last, on the 13th of September, he forced Wilson to make up his mind to the assault, and he himself was chosen to lead the attacking column. On the morning of the 14th he led his column, 1000 strong, in the attack on the Kashmir gate, and successfully entered the streets of Delhi. But in trying to clear the ramparts as far as the Lahore Gate, he undertook a task beyond the powers of his wearied troops. In encouraging them as they hesitated, he turned his back on the enemy and was shot in the back. The wound was mortal, but his magnificent physique allowed him to linger for nine days before finally succumbing on the 23rd of September.

His best epitaph is found in the words of Sir John Lawrence's Military Report:—

"Brigadier-General John Nicholson is now beyond human praise and human reward. But so long as British rule shall endure in India, his fame can never perish. He seems especially to have been raised up for this juncture. He crowned a bright, though brief, career by dying of the wound he received in the moment of victory at Delhi. The Chief Commissioner does not hesitate to affirm that without John Nicholson Delhi could not have fallen."  
*See J. L. Trotter, Life of John Nicholson* (1904); Sir John Kaye, *Lives of Indian Officers* (1889); Bosworth Smith, *Life of Lord Lyndhurst* (1883); Lady Edwards, *Memorials of Sir Herbert Edwards* (1886); and S. S. Thornburn, *Bannu* (1876).

**NICHOLSON, WILLIAM** (1753–1815), English writer on natural philosophy, was born in London in 1753, and after leaving school made two voyages as midshipman in the East India service. He subsequently entered an attorney's office, but, having become acquainted, in 1775, with Josiah Wedgwood, he lived for some years at Amsterdam as agent for the sale of pottery. On his return to England he was induced by Thomas Holcroft to devote himself to the composition of light literature for periodicals, assisting that writer also with some of his plays and novels. Meanwhile he employed himself on the preparation of *An Introduction to Natural Philosophy*, which was published in 1781 and was at once successful. A translation of Voltaire's *Elements of the Newtonian Philosophy* soon followed, and he now entirely devoted himself to scientific pursuits and philosophical journalism. In 1784 he was appointed secretary to the General Chamber of Manufacturers of Great Britain, and he was also connected with the Society for the Encouragement of Naval Architecture, established in 1791. He bestowed much attention upon the construction of various machines for comb-cutting, file-making, cylinder printing, &c.; he also invented an areometer. In 1800 he began in London a course of public lectures on natural philosophy and chemistry, and about this period he made the discovery of the decomposition of water by the voltaic current. In 1797 the *Journal of Natural Philosophy, Chemistry and the Arts*, generally known as *Nicholson's Journal*, the earliest work of the kind in Great Britain, was begun; it was carried on till 1814. During the later years of his life Nicholson's attention was chiefly directed to waterworks engineering at Portsmouth, at Gosport and in Southwark. He died in London on the 21st of May 1815.

Besides considerable contributions to the *Philosophical Transactions*, Nicholson wrote translations of Fourcroy's *Chemistry* (1787) and Chaptal's *Chemistry* (1788), *First Principles of Chemistry* (1788) and a *Chemical Dictionary* (1795); he also edited the *British Encyclopedia, or Dictionary of Arts and Sciences* (6 vols., 8vo, London, 1809).

**NICHOLSON, WILLIAM** (1784–1844), Scottish painter, was born at Newcastle-on-Tyne. Having settled in Edinburgh, he painted portraits both in oil and water-colour; and along with Thomas Hamilton the architect he was one of the founders and most vigorous promoters of the Scottish Academy, of which he became the first secretary (1826–1833). In 1818 he published a series of etchings entitled *Portraits of Distinguished Living Characters of Scotland*, including Sir Walter Scott, Lord Jeffrey, Robert Burns and Professor Wilson.

**NICIAS** (d. 414 B.C.), a soldier and statesman in ancient Athens, inherited from his father Niceratus a considerable fortune invested mainly in the silver mines of Laurium. Evidence of his wealth is found in the fact that he had no less than 1000 slaves whom he hired out. He gravitated naturally to the aristocratic party, and was several times colleague with Pericles in the

strategia. On the death of Pericles he was left leader of the aristocrats against the advanced party of Cleon (*q.v.*). He made use of his wealth both to buy off enemies (especially informers) and to acquire popularity by the magnificent way in which he discharged various public services, especially those connected with the state religion, of which he was a strong supporter. In the field he displayed extreme caution, and prior to the great Sicilian expedition achieved a number of minor military successes. In 421 he took a prominent part in the arrangement of the "Peace of Nicias," which terminated the first decade of the Peloponnesian War (*q.v.*). He now entered with varying success upon a period of rivalry with Alcibiades, the details of which are largely matters of conjecture. So bitter was the strife that the ostracism of one seemed inevitable, but by a temporary coalition they secured instead the banishment of the demagogue Hyperbolus (417). In 415 he was appointed with Alcibiades and Lamachus to command the Sicilian expedition, and, after the flight of Alcibiades (*q.v.*) and the death of Lamachus, was practically the sole commander, the much more capable Demosthenes, who was sent to his aid, being apparently of comparatively little weight. How far it is just to attribute to his excessive caution and his blind faith in omens the disastrous failure it is difficult to say. At all events it is clear that the management of so great an enterprise was a task far beyond his powers. He was a man of conventional respectability and mechanical piety, without the originality which was required to meet the crisis which faced him. His popularity with the aristocratic party in Athens is, however, strikingly shown by the lament of Thucydides over his death: "He assuredly, among all Greeks of my time, least deserved to come to so extreme a pitch of ill-fortune, considering his exact performance of established duties to the divinity" (vii. 86, Grote's version).

Besides Thucydides see Plutarch's *Nicias* and Diod. xii. 83; also the general authorities on the history of Greece, and the article PELOPONNESIAN WAR.

**NICIAS**, son of Nicomedes, an Attic painter of the 4th century B.C. Pliny (xxxv. 131) gives a list of his works. He was associated with Praxiteles, whose statues he coloured, thus adding to their value.

**NICKEL** (symbol Ni, atomic weight 58.68 (O=16)), a metallic element. It has been known from the earliest times, being employed by the Chinese in the form of an alloy called pakfong. It was first isolated in an impure condition in 1751 by A. F. Cronstedt from niccolite, and his results were afterwards confirmed by T. O. Bergman in 1775 (*De niccolo, opus.*, 2, p. 231; 3, p. 459; 4, p. 374). It occurs in the uncombined condition and alloyed with iron in meteorites; as sulphide in millerite and nickel blende, as arsenide in niccolite and cloanthite, and frequently in combination with arsenic and antimony in the form of complex sulphides. In recent years it has been found in considerable quantities in New Caledonia in the form of a hydrated silicate of nickel and magnesia approximating to the constitution  $(NiO, MgO)SiO_2 \cdot nH_2O$  (J. Garnier, 1865), and in Canada in the form of nickeliferous pyrrhotines, which consist of sulphides of iron associated with sulphides of nickel and copper, embedded in a matrix of gneiss. At the present time nickel is obtained practically entirely from garnierite or the nickeliferous pyrrhotines. When the former is used it is roasted with calcium sulphate or alkali waste to form a matte which is then blown in a Bessemer converter or heated in a reverberatory furnace with a siliceous flux with the object of forming a rich nickel sulphide. This sulphide is then by further heating converted into the oxide and finally reduced to the state of metal by ignition with carbon in clay crucibles. The process adopted for the Canadian ores, which are poor in copper and nickel, consists in a preliminary roasting in heaps and smelting in a blast furnace in order to obtain a matte, which is then further smelted with a siliceous flux for a rich matte. This rich matte is then mixed with coke and salt-cake and melted down in an open hearth furnace. The nickel sulphide so obtained is then roasted to oxide and reduced to metal. For a wet method of extraction

of the matte see Christoffe and Bouilhet, *French Patent* 111 591 (1876). L. Mond (*Jour. Soc. Chem. Ind.* 1895, p. 945) has obtained metallic nickel from the Canadian mattes by first roasting them and then eliminating copper by the action of sulphuric acid, the product so obtained being then exposed to the reducing action of producer gas at about 350° C. The reduced metal is then passed into a "volatilizer" and exposed to the action of carbon monoxide at about 80° C., the nickel carbonyl so formed being received in a chamber heated to 180–200° C., where it decomposes, the nickel being deposited and the carbon monoxide returned to the volatilizer. For an electrolytic method of treating mattes, see T. Ulke, *Moniteur scient.*, 1897, 49, p. 450. The metal as obtained by industrial methods rarely contains more than about 99–99.5% of nickel, the chief impurities being copper, iron, cobalt, silicon and carbon.

The following tables show the output of nickel from Canada and the shipments of nickel ore from New Caledonia in recent years:—

## CANADA

	Production (lb.)	Export (lb.)	Production (lb.)	Export (lb.)
1900	7,080,227	13,493,239	1905	18,876,315
1901	9,189,047	9,537,558	1906	21,490,955
1902	10,693,410	3,883,264	1907	21,189,793
1903	12,505,510	9,032,554	1908	19,143,111
1904	10,547,883	14,229,973		11,970,557
				20,653,845
				19,376,335
				19,419,893

## NEW CALEDONIA

	1900.	1901.	1902.	1903.	1904.	1905.	1906.	1907.	1908.
Metric tons .	100,319	133,676	129,653	77,360	98,665	125,289	130,688	101,708	120,028

(See Rothwell's *Mineral Industry* (1908), pp. 666, 670).

The metal may also be obtained on the small scale by the reduction of the oxide by hydrogen or by carbon, by ignition of the oxalate or of nickel ammonium oxalate (J. J. Berzelius), by reduction of the chloride in a current of hydrogen (E. Péligot), by electrolysis of nickel ammonium sulphate (Winkler, *Zeit. anorg. Chem.* 1894, 8, p. 1), and by reduction of the chloride with calcium carbide.

It is a greyish white metal, and is very malleable and ductile. Its specific gravity varies according to the method employed for its preparation, the extreme values being 8.279 and 9.25. It melts between 1400–1600° C. Its specific heat increases with rise of temperature, the mean value from 15° to 100° C. being 0.1084 (A. Naccari, *Gazz.*, 1888, 18, p. 13). It is magnetic, but loses its magnetism when heated, the loss being complete at about 340–350° C. On the physical constants see H. Copaux, *Comptes rendus*, 1905, 140, p. 651. Nickel occludes hydrogen readily, is attacked by the halogen elements, and oxidizes easily when heated in air. In the massive state it is unacted upon by dry air, but if moistened with acidified water, oxidation takes place slowly. When obtained by reduction processes at as low a temperature as possible the finely divided metal so formed is pyrophoric, and according to P. Schutzenberger (*Comptes rendus*, 1891, 113, p. 177) dry hydrochloric acid gas converts this form into nickel chloride and a volatile compound of composition NiHCl. It decomposes water at a red heat. According to E. St Edme (*Comptes rendus*, 1886, 106, p. 1079) sheet nickel is passive to nitric acid, and the metal remains passive even when heated to redness in a current of hydrogen. On the reduction of organic compounds by hydrogen in the presence of metallic nickel see P. Sabatier and J. B. Senderens, *Ann. Chim. Phys.*, 1905 [8], 4, pp. 319, 433.

It rapidly oxidizes when fused with caustic soda, but is scarcely acted upon by caustic potash (W. Dittmar, *Jour. Soc. Chem. Ind.*, 1884, 3, p. 103). Hydrochloric and sulphuric acids are almost without action on the metal, but it dissolves readily in dilute nitric acid. Nickel salts are antiseptic; they arrest fermentation and stop the growth of plants. Nickel carbonyl, however, is extremely poisonous. On the toxic properties of

nickel salts see A. Riche and Laborde, *Jour. Pharm. Chem.*, 1888, [5], 17, pp. 1, 59, 97.

Nickel is used for the manufacture of domestic utensils, for crucibles, coinage, plating, and for the preparation of various alloys, such as German silver, nickel steels such as invar (nickel, 35.7%; steel, 64.3%), which has a negligible coefficient of thermal expansion, and constantan (nickel, 45%; copper, 55%), which has a negligible thermal coefficient of its electrical resistance.

## Compounds.

*Nickel Oxides.*—Several oxides of nickel are known. A suboxide, NiO (?), described by W. Muller (*Pogg. Ann.*, 1869, 212, p. 59), is not certainly known. The monoxide, NiO, occurs naturally as bunsenite, and is obtained artificially when nickel hydroxide, carbonate, nitrate or sulphate is heated. It may also be prepared by the action of nickel on water, by the reduction of the oxide Ni<sub>2</sub>O<sub>3</sub> with hydrogen at about 200° C. (H. Moissan, *Ann. Chim. Phys.*, [5], 21, p. 199), or by heating nickel chloride with sodium carbonate and extracting the fused mass with water. It is a green powder which becomes yellow when heated. It dissociates at a red heat, and is readily reduced to the metal when heated with carbon or in a current of hydrogen. It is readily soluble in acids, forming salts, the rate of solution being rapid if the oxide is in the amorphous condition, but slow if the oxide is crystalline. The hydroxide, Ni(OH)<sub>2</sub>, is obtained in the form of a greenish amorphous powder when nickel salts are precipitated by the caustic alkalis. It is readily soluble in acids and in an aqueous solution of ammonia. *Nickel sesquioxide*, Ni<sub>2</sub>O<sub>3</sub>, occurs when the nitrate is decomposed by heat at the lowest possible temperature, by a similar decomposition of the chlorate, or by fusing the chloride with potassium chlorate. It is a black powder, the composition of which is never quite definite, but approximates to the formula given above. When heated with oxy-acids it dissolves, with evolution of oxygen, and with hydrochloric acid it evolves chlorine. Numerous hydrated forms of the oxide have been described (see W. Werner, *Zell. anorg. Chem.*, 1870, 317, p. 122).

A peroxide, NiO<sub>2</sub>, has been obtained in the form of dinitric oxide of barium, BaO·2NiO<sub>2</sub>, by heating the monoxide with anhydrous baryta in the electric furnace (E. Dutau, *Comptes rendus*, 1896, 123, p. 495). G. Pellini and D. Meneghini (*Zeit. anorg. Chem.*, 1908, 60, p. 178) obtained a greyish green powder of composition NiO<sub>2</sub>·xH<sub>2</sub>O, by adding an alcoholic solution of potassium hydrate to nickel-chloride and hydrogen peroxide at –60°. It has all the reactions of hydrogen peroxide, and S. Tanaka (*Ber.*, 1899, 22, p. 183) regards it as NiO<sub>2</sub>·H<sub>2</sub>O. An oxide, Ni<sub>3</sub>O<sub>4</sub>, has been obtained by heating nickel chloride in a current of moist oxygen at about 400° C. (H. Baubigny, *Comptes rendus*, 1878, 87, p. 1082), or by heating the sesquioxide in hydrogen at 190° C. (H. Moissan, *Ann. Chim. Phys.*, 1890 [5], 21, p. 199). The former method yields greyish, metallic-looking, microscopic crystals, the latter a grey amorphous powder. A hydrated form, Ni<sub>2</sub>O<sub>3</sub>·2H<sub>2</sub>O, is obtained when the monoxide is fused with sodium peroxide at a red heat and the fused mass extracted with water.

*Nickel Salts.*—Only one series of salts is known, namely those corresponding to the monoxide. In the anhydrous state they are usually of a yellow colour, whilst in the hydrated condition they are green. They may be recognized by the brownish violet colour they impart to a borax bead when heated in an oxidizing flame. The caustic alkalis added to solutions of nickel salts give a pale green precipitate of the hydroxide, insoluble in excess of the precipitant. This latter reaction is hindered by the presence of many organic acids (tartaric acid, citric acid, &c.). Potassium cyanide gives a greenish yellow precipitate of nickel cyanide, Ni(CN)<sub>2</sub>, soluble in excess of potassium cyanide, forming a double salt, Ni(CN)<sub>2</sub>·2KCN, which remains unaltered when boiled with excess of potassium cyanide in presence of air (cf. CONALT). Ammonium sulphide precipitates black nickel sulphide, which is somewhat soluble in excess of the precipitate (especially if yellow ammonium sulphide be used), forming a dark-coloured solution. Ammonium hydroxide gives a green precipitate of the hydroxide, soluble in excess of ammonia, forming a blue solution. Numerous methods have been devised for the separation of nickel and cobalt, the more important of which are:—the cobaltinitrite method by which the cobalt is precipitated in the presence of acetic acid by means of potassium nitrite (the alkaline earth metals must not be present); the cyanide method (J. v. Liebig, *Ann.*, 1848, 65, p. 244; 1853, 87, p. 128), in which the two metals are precipitated by excess of potassium cyanide in alkaline solution, bromine being afterwards added and the solution warmed, when the nickel is precipitated. The latter method has been modified by adding potassium cyanide in slight excess to the solution of the mixed salts, heating for some time and then adding mercuric oxide and water, the whole being then warmed on the water bath, when a precipitate of mercuric oxide and nickel hydroxide is obtained

(Liebig). M. Ilinski and G. v. Knorr (*Ber.*, 1885, 18, p. 169) separate the metals by adding nitroso- $\beta$ -naphthol in the presence of 50% acetic acid, a precipitate of cobalt nitroso- $\beta$ -naphthol,  $[C_{10}H_7O(NO)]_2Co$ , insoluble in hydrochloric acid, being formed, whilst the corresponding nickel compound dissolves in hydrochloric acid. E. Pinerau separates the metals by taking advantage of the fact that cobalt chloride is soluble in ether which has been saturated with hydrochloric acid gas at low temperature. For an examination of the above and other methods see E. Hintz, *Zeit. anal. Chem.*, 1891, 39, p. 227.

**Nickel fluoride**,  $NiF_2$ , obtained by the action of hydrofluoric acid on nickel chloride, crystallizes in yellowish green prisms which volatilize above  $1000^\circ C$ . It is difficultly soluble in water, and combines with the alkaline fluorides to form double salts. **Nickel chloride**,  $NiCl_2$ , is obtained in the anhydrous condition by heating the hydrated salt to  $140^\circ C$ ., or by gently heating the finely divided metal in a current of chlorine. It readily sublimes when heated in a current of chlorine, forming golden yellow scales. It is easily reduced when heated in hydrogen. It forms crystalline compounds with ammonia and the organic bases. It is soluble in alcohol and in water. Three hydrated forms are known, viz. a mono-, di-, and hexahydrate; the latter being the form usually obtained by the solution of the oxide or carbonate in hydrochloric acid. **Nickel chloride ammonia**,  $NiCl_2 \cdot 6NH_3$ , is obtained as a white powder when anhydrous nickel chloride is exposed to the action of ammonia gas (H. Rose, *Pogg. Ann.*, 1830, 96, p. 155), or in the form of blue octahedra by evaporating a solution of nickel chloride in aqueous ammonia. When heated to  $100^\circ C$ . it loses four molecules of ammonia. Two hydrated forms have been described, one containing three molecules of water and the other half a molecule. Numerous double chlorides of nickel and other metals are known. The bromide and iodide of nickel resemble the chloride and are prepared in a similar fashion.

Several sulphides of the element have been obtained. A **sub-sulphide**,  $NiS(?)$ , results when the sulphate is heated with sulphur or when the precipitated monosulphide is heated in a current of hydrogen. It forms a light yellow amorphous mass which is almost insoluble in acids. The **monosulphide**,  $NiS$ , is obtained by heating nickel with sulphur, by heating the monoxide with sulphuretted hydrogen to  $100^\circ C$ . The hydrous precipitate obtained in this way is nickel chloride to  $160-180^\circ C$ . When prepared by dry methods it is an exceedingly stable, yellowish, somewhat crystalline mass. When prepared by the precipitation of nickel salts with alkaline sulphide in neutral solution it is a greyish, black amorphous compound which readily oxidizes in moist air, forming a basic nickel sulphate. The freshly precipitated sulphide is soluble in sulphurous acid and somewhat soluble in hydrochloric acid and yellow ammonium sulphide (see H. Baubigny, *Comptes rendus*, 1882, 94, pp. 961, 1183; 95, p. 34). **Nickel sulphate**,  $NiSO_4$ , is obtained anhydrous as a yellow powder when the hydrate is heated in a vacuum. When heated with carbon it is reduced to the metal. It forms hydrates containing one, two, five, six and seven molecules of water. The heptahydrate is obtained by dissolving the metal or its oxide, hydroxide or carbonate in dilute sulphuric acid (preferably in the presence of a small quantity of nitric acid), and allowing the solution to crystallize between  $15^\circ$  and  $20^\circ C$ . It crystallizes in emerald-green rhombic prisms and is moderately soluble in water. It effloresces gradually on exposure to air and passes into the hexahydrate. It loses four molecules of water on crystallization when heated to  $100^\circ C$ , and becomes anhydrous at about  $300^\circ C$ . The hexahydrate is amorphous, but tetragonal form being obtained by crystallization of a solution of the heptahydrate between  $20^\circ$  and  $30^\circ C$ ., and a monoclinic form between  $50^\circ$  and  $70^\circ C$ . Nickel sulphate combines with many metallic sulphates to form double salts, and also forms addition compounds with ammonia and hydroxylamine. The **nitrate**,  $Ni(NO_3)_2 \cdot 6H_2O$ , is obtained by dissolving the metal in dilute nitric acid and concentrating the solution between  $40^\circ$  and  $50^\circ C$ . It crystallizes in green prisms which deliquesce rapidly on exposure to moist air.

**Nickel carbonyl**,  $Ni(CO)_4$ , is obtained as a colourless mobile liquid by passing carbon monoxide over reduced nickel at a temperature of about  $60^\circ C$ . (L. Mond, Langer and Quincke, *Jour. Chem. Soc.*, 1890, 57, p. 749). It boils at  $43^\circ C$ . (751 mm.), and sets at  $-25^\circ C$ . to a mass of crystalline needles. It is readily soluble in hydrocarbon solvents, in chloroform and in alcohol. Its critical pressure is 30 atmospheres and its critical temperature is in the neighbourhood of  $195^\circ C$ . (J. Dewar, *Proc. Roy. Soc.*, 1903, 71, p. 427). It decomposes with explosive violence when heated rapidly. Dewar and Jones (*Journ. Chem. Soc.*, 1904, p. 203) have made an exhaustive study of its reactions, and find that it is decomposed by the halogens (except in carbon tetrachloride) with liberation of carbon monoxide and formation of nickel halides. Cyanogen forms a compound with iodine mono- and tri-chloride effect similar decompositions with simultaneous liberation of iodine; sulphuric acid reacts slowly, forming nickel sulphate and liberating hydrogen and carbon monoxide. Hydrochloric and hydrobromic acids are without action; hydriodic acid only reacts slowly. With aromatic hydrocarbons in the presence of anhydrous aluminium chloride, in the cold, there is a large evolution of hydrochloric acid gas, and an aldehyde is formed; at  $100^\circ C$ ., on the other hand, anthracene derivatives are produced. Thus by using benzene, benzaldehyde and nitrates are obtained. Dewar and Jones suggest that in the latter reaction it is the

metallic nickel which is probably the reducing agent effecting the change, since it is only dissolved in any quantity when the anthracene hydrocarbon is produced. When mesitylene is used, the reaction does not proceed beyond the aldehyde stage since hydrocarbon formation is prevented by the presence of a methyl group in the ortho-position to the  $-CHO$  group. Acids and alkalis are in general without action on nickel carbonyl. The vapour of nickel carbonyl burns with a luminous flame, a cold surface depressed in the flame being covered with a black deposit of nickel. It is an extremely powerful poison. Mond and his assistants have discovered several other carbonyls. For example cobalt gives  $Co(CO)_4$ , as orange crystals which melt at  $51^\circ$ , decomposing at a higher temperature, giving  $Co(CO)_2$  and  $CO$  at  $60^\circ$ ;  $Co(CO)$  forms jet black crystals. For iron carbonyls see Iron; also L. Mond, H. Hirtz and M. D. Cowap, *Jour. Chem. Soc.*, 1910, 97, p. 798. **Nickel carbonate**,  $NiCO_3$ , is obtained in the anhydrous state by heating nickel chloride with calcium carbonate in a sealed tube to  $150^\circ C$ . (H. de Sénarmont, *Ann. Chim. Phys.*, 1850 [3], 30, 138). It crystallizes in microscopic rhombohedra insoluble in cold acids. By precipitation of nickel salts with solutions of the alkaline carbonates, basic carbonates of variable composition are obtained.

Numerous determinations of the atomic weight of nickel have been published, the values obtained varying from 58.0 to approximately 59.5. The more recent work of T. W. Richards and Cushman (*Chem. News*, 1899, 79, 163, 174, 185) gives for the atomic weight of the metal the values 58.69 and 58.70.

**NICKNAME**, a name given to a person in addition to his personal names, Christian and surname, either as a playful or familiar form of address or as a mark of ridicule, contempt or hatred. The Middle English form of the word, *mekename*, shows that it is a corruption of "an ekename" (i.e. "added" name; *eke*, earlier *eche*, from the root seen in Lat. *augere*, Gr. *ἀυξάνω*), and is therefore equivalent to the Lat. *agnomen*.

There is an interesting list of national nicknames in *Notes and Queries*, 9th series, 4, 212-214.

**NICOBAR ISLANDS**, a British group of twelve inhabited and seven uninhabited islands in the Bay of Bengal, between Sumatra and the Andaman Islands, to which latter they are administratively appended. They have an aggregate area of about 635 sq. mi., Great Nicobar (*Löving*), the largest and southernmost of any size, covering 333 sq. m. Six others range in area from about 20 sq. m. to 62 sq. m.; the rest are mere islets. A careful census of the natives, taken by Mr E. H. Man in 1901, gave a total population of some 6700, at about which figure the estimates of the number of inhabitants have always stood. Car Nicobar (*Pu*), the most northerly island, with an area of 49 sq. m., was by far the most densely populated, and had 3500 inhabitants, Great Nicobar containing only 450. The marine surveys of these islands are still meagre and unsatisfactory, but the whole of the Nicobars and outlying islands were surveyed topographically by the Indian Survey Department in 1886-1887, when a number of maps on the scale of 2 in. to the mile were produced, giving an accurate coast-line. Some of the islands have mere flat, coral-covered surfaces; others, again, are hilly, the Great Nicobar rising to 2105 ft. On that island there are considerable and beautiful streams, but the others generally are badly off for fresh surface water. There is one good harbour, a magnificent land-locked shelter called Nancowry Harbour, formed by the islands of Camorta and Nancowry (both known to natives as *Nankauri*).

**Geology**.—The Nicobars form a part of a great submarine chain, of which the Andamans are a continuation. Elaborate geological reports were issued by a Danish scientific expedition in 1846 and an Austrian expedition in 1858. Dr Rink of the former found no trace of true volcanic rocks, though the chain as a whole is known for its volcanic activity, but features were not wanting to indicate considerable upheavals in the most recent periods. He considered that the islands belonged to the Tertiary age. Von Hochstetter of the Austrian expedition classified the most important formations thus: eruptive, serpentine and gabbro; marine deposits, probably late Tertiary, consisting of sandstones, slates, clay, marls, and plastic clays. The coral reefs cover the whole group connected geologically with the great islands of the Malay Archipelago farther south. The vexed question of the presence of coal and tin in the Nicobars has so far received no decided scientific support. The white clay marls of Camorta and Nancowry have become famous as being true polyestian marls like those of Barbados. Earthquakes of great violence were recorded in 1847 and 1881 (with tidal wave), and mild shocks were experienced in December 1899.

**Meteorology**.—It has always been held to be important to maintain a meteorological station on the Nicobars, for the purpose of



supplementing the information obtained from the Andamans regarding cyclones in the Bay of Bengal. From 1869 to 1888 an observatory was properly maintained in Nancowry harbour, but after the latter year observations were recorded only in a more or less desultory way until 1897, when the station was removed to Mus in Car Nicobar. The climate is unhealthy for Europeans. The islands are exposed to both monsoons, and smooth weather is only experienced from February to April, and in October. Rain falls throughout the year generally in sharp, heavy showers. During the five years ending 1888 the annual rainfall varied from 91 in. to 133 in., and the number of wet days per annum from 148 to 222. The highest temperature in the shade was 98.2° F., and the lowest 64° F.

**Flora and Fauna.**—Although the vegetation of the Nicobars has received much desultory attention from scientific observers, it has not been subjected to a systematic examination by the Indian Forest Department like that of the Andamans, and indeed the forests are quite inferior in economic value to those of the more northerly group; besides fruit trees—such as the coco-nut (*Cocos nucifera*), the betel-nut (*Areca catechu*), and the mellori (*Pandanus leavani*)—a thatching palm (*Nipa frutescens*) and various timber trees have some commercial value, but only one timber tree (*Myristica irya*) would be considered first-class in the Andamans. The palms of the Nicobars are, however, exceedingly graceful. Instances of the introduction of foreign economic plants are frequently mentioned in the old missionary records, and a now-a-days number of familiar Asiatic fruit-trees are carefully and successfully cultivated. As with the geology and the flora, certain phases of the fauna of the islands have been extensively reported. The mammals are not numerous. In the southernmost islands are a small monkey, rats and mice, tree-shrews (*Calotes nic.*), bats, and flying-foxes, but it is doubtful if the "wild" pig is indigenous; cattle, when introduced and left, have speedily become "wild." There are many kinds of birds, notably the megapod (*Megapodius nic.*), the edible-nest-building swift (*Collocalia nidifica*), the huddled and pied pigeons (*Calaenas nic.* and *Carpophaga bicolor*), a parouquet (*Palaeornis caniceps*) and an oriole (*Oriolus macrorous*). Fowls, snakes and teal thrive after importation or migration. Reptiles—snakes, lizards and chameleons, crocodiles, turtles and an enormous variant of the edible Indian crab—are numerous; butterflies and insects, the latter very troublesome, have not yet been systematically collected. The freshwater fish are reported to be of the types found in Sumatra.

**Natives.**—The Nicobarese may be best described as a Far Eastern race, having generally the characteristics of the less civilized tribes of the Malay Peninsula and the south-eastern portion of the Asiatic continent, and speaking varieties of the Mon-Annam group of languages, though the several dialects that prevail are mutually unintelligible. Their figure is not graceful, and, owing to their habit of dilating the lips by betel-chewing, the adults of both sexes are often repulsive in appearance. Though short according to the standard of whites (average height, man, 5 ft. 3¼ in.; woman, 5 ft.), the Nicobarese are a fine, well-developed race, and live to seventy or eighty years of age. Their mental capacity is considerable, though there is a great difference between the sluggish inhabitant of Great Nicobar and the keen trader of Car Nicobar. The religion is an undisguised animism, and all their frequent and elaborate ceremonies and festivals are aimed at exorcising and scaring spirits. Though for a long time they were callous wreckers and pirates, and cruel, and though they show great want of feeling in the "devil murders"—ceremonial murders of one of themselves for grave offences against the community, which are now being gradually put down—still on the whole the Nicobarese are a quiet, inoffensive people, friendly to each other, and not quarrelsome, and by inclination friendly and not dangerous to foreigners. The old charge of cannibalism may be generally said to be quite untrue. Tribes can hardly be distinguished, but there are distinctions, chiefly territorial. All the differences observed in the several kinds of Nicobarese may with some confidence be referred to habitat and the physical difficulties of communication. Such government as there is, is by the village; but the village chiefs have not usually much power, though such authority as they have has always been maintained by the foreign Powers who have possessed the islands. The clothing, when not a caricature of European dress, is of the scantiest, and the waggling tags in which the loin-cloths are tied behind early gave rise to fanciful stories that the inhabitants were naked and tailed. The houses are good, and often of considerable size. The natives are skilful with their lands, and though they never cultivate cereals, exercise some care and knowledge over the coco-nut and tobacco, and have had much success with the foreign fruits and vegetables

introduced by the missionaries. The staple article of trade has always been the ubiquitous coco-nut, of which it is computed that 15 million are produced annually, 10 million being taken by the people, and 5 million exported about equally from Car Nicobar and the rest of the islands. The usual cheap European goods are imported, the foreign trade being carried on with the native traders of the neighbouring Asiatic countries. There is an old-established internal trade, chiefly between the older islands and Chowra, for pots (which are only made there) and racing and other canoes.

**History.**—The situation of the Nicobars along the line of a very ancient trade route has caused them to be reported by traders and seafarers through all historical times. In the 17th century the islands began to attract the attention of missionaries. At various times France, Denmark, Austria and Great Britain all had more or less shadowy rights to the islands, the Danes being the most persistent in their efforts to occupy the group, until in 1869 they relinquished their claims in favour of the British, who at once began to put down the piracies of the islanders, and established a penal settlement, numbering in all about 350 persons, in Nancowry harbour. The health of the convicts was always bad, though it improved with length of residence and the adoption of better sanitary measures; and an attempt to found a Chinese colony having failed in 1884 through mismanagement, the settlement was withdrawn in 1888. There are native agencies at Nancowry harbour and on Car Nicobar, both of which places are gazetted ports. At the latter is a Church of England mission station under a native Indian catechist attached to the diocese of Rangoon.

**AUTHORITIES.**—E. H. Man, *Dictionary of the Central Nicobarese Language* (London, 1899); F. Maurer, *Die Nikobaren* (Berlin, 1867); Dr Svoboda, *Die Bewohner des Nikobaren-Archipels* (Leiden, 1893); F. A. De Roepstorff, *Dictionary of the Nancowry Dialect* (Calcutta, 1884); *Vocabulary of Dialects in the Nicobar and Andaman Islands* (2nd ed., Calcutta, 1875); Prevost and Heing, *Report on Preliminary Tour through the Nicobar Islands* (Government, Rangoon, 1897); J. B. Kloss, *In the Andamans and Nicobars* (London, 1902); A. Alcock, *A Naturalist in the Indian Seas* (London, 1902) (R. C. T.).

**NICOL, JAMES** (1810–1879), Scottish geologist, was born at Traquair, near Innerleithen, in Peeblesshire, on the 12th of August 1810. His father, the Rev. James Nicol (1769–1819), was minister of Traquair, and acquired some celebrity as a poet. Educated at Edinburgh University (1825), James Nicol attended the lectures of Jameson, and thereby gained a keen interest in geology and mineralogy; and he pursued their study in the universities of Bonn and Berlin. After returning home he worked zealously at the local geology and obtained prizes from the Highland Society for essays on the geology of Peeblesshire and Roxburghshire; he subsequently extended his researches over various parts of Scotland, and in 1844 published his able *Guide to the Geology of Scotland*. In 1847 he was appointed assistant secretary to the Geological Society of London, in 1849 professor of geology in Queen's College, Cork, and in 1853 professor of natural history in the University of Aberdeen, a post which he retained until a few months before he died, on the 8th of April 1879. During these years he carried out important researches on the southern uplands of Scotland and on the structure of the Highlands. In the former region he gave the first clear account of the succession of the fossiliferous Lower Palaeozoic rocks (1848–1852); and when he came to deal with the still older Highland rocks he made out the position of the Torridon sandstone and Durness limestone and their relations to the schists and gneisses. His matured views, although contested by Murchison, have subsequently been substantiated by Professor C. Lapworth and others.

The more important of his papers were: "On the Structure of the North-Western Highlands" (*Quart. Journ. Geol. Soc.*, 1861), and "On the Geological Structure of the Southern Grampians" (*ib.*, 1863). He contributed the article "Mineralogy" to the ninth edition of the *Encyclopædia Britannica*. Among his other works were *Manual of Mineralogy* (1849); *Elements of Mineralogy* (1858, 2nd ed., 1873); *Geological Map of Scotland* (1858); and *Geology and Scenery of the North of Scotland* (1866).

**NICOL, WILLIAM** (? 1768–1857), Scottish physicist, was born about 1768, and died at Edinburgh on the 2nd of September

1851. Nothing is known of his early history beyond the fact that, after amassing a small competence as a popular lecturer on natural philosophy, he settled in Edinburgh to live a very retired life in the society of his apparatus alone. Besides the invention of the prism known by his name ("A method of increasing the divergence of the two rays in calcareous spar, so as to produce a single image," *New Edin. Journ.*, 1828), he devoted himself chiefly to the examination of fluid-filled cavities in crystals, and of the microscopic structure of various kinds of fossil wood. His skill as a working lapidary was very great; and he prepared a number of lenses of garnet and other precious stones, which he preferred to the achromatic microscopes of the time.

**NICOLAÏ, CHRISTOPH FRIEDRICH** (1733-1811), German author and bookseller, was born on the 18th of March 1733 at Berlin, where his father, Christoph Gottlieb Nicolai (d. 1752), was the founder of the famous Nicolaische Buchhandlung. He received a good education, and in 1749 went to Frankfurt-on-Order to learn his father's business, finding time also to become acquainted with English literature. In 1752 he returned to Berlin, and began to take part in literary controversy by defending Milton against the attacks of J. C. Gottsched. His *Briefe über den jetzigen Zustand der schönen Wissenschaften in Deutschland*, published anonymously in 1755 and reprinted by G. Ellinger in 1894, were directed against both Gottsched and Gottsched's Swiss opponents, Johann Jakob Bodmer and Johann Jakob Breitinger; his enthusiasm for English literature won for him the friendship of Lessing and Moses Mendelssohn. In association with Mendelssohn he established in 1757 the *Bibliothek der schönen Wissenschaften*, a periodical which he conducted until 1760. With Lessing and Mendelssohn Nicolai founded in 1759 the famous *Briefe, die neueste Literatur betreffend*; and from 1765 to 1792 he edited the *Allgemeine deutsche Bibliothek*. This latter periodical served as the organ of the so-called "popular philosophers," who warred against authority in religion and against what they conceived to be extravagance in literature. The new movement of ideas represented by Herder, Goethe, Schiller, Kant and Fichte, Nicolai was incapable of understanding, and he made himself ridiculous by foolish misrepresentation of the aims of these writers. Of Nicolai's independent works, perhaps the only one which has some historical value is his *Anekdoten von Friedrich II.* (1788-1792). His romances are forgotten, although *Das Leben und die Meinungen des Herrn Magister Sebaldus Nothanker* (1773-1776), and his satire on Goethe's Werther, *Freuden des jungen Werthers* (1775), had a certain reputation in their day. Between 1788 and 1796 Nicolai published in 12 vols. a *Beschreibung einer Reise durch Deutschland und die Schweiz*, which bears witness to the narrow conservatism of his views in later life. He died in Berlin on the 11th of January 1811.

Nicolai's *Bildnis und Selbstbiographie* was published by M. S. Löwe in the *Bildnisse jetzt lebender Berliner Gelehrter*, in 1806. See also L. F. G. von Göckingk, *F. Nicolai's Leben und literarischer Nachlass* (1829); J. Minor, *Lessing's Jugendfreunde*, in J. Kürschner's *Deutsche National-Literatur*, vol. IX. (1883); O. Hoffmann, *Herders Briefwechsel mit Nicolai* (1887); E. Friedel, *Zur Geschichte der Nicolaischen Buchhandlung* (1891); and E. Altenkrüger, *F. Nicolai's Jugendchriften* (1894).

**NICOLAÏ, OTTO** (1810-1849), German composer, was born on the 9th of June in Königsberg. He studied music in Berlin and in 1833 became organist to the German embassy in Rome. There his operas *Enrico II* (1839) and *Il Templario* (1840) were produced, besides some church music, a series of songs, and a number of compositions for the pianoforte. He was subsequently appointed Hof Kapellmeister at the Berlin Opera House; and there, only two days before he died (on the 11th of March 1849), was performed his brilliant opera, *The Merry Wives of Windsor*, the work by which he is now remembered.

**NICOLAUS, SIR NICHOLAS HARRIS** (1799-1848), English antiquary, fourth son of John Harris Nicolas (d. 1844), was born at Dartmouth on the 10th of March 1799. Having served in the navy from 1812 to 1816, he studied law and was called to the bar at the Inner Temple in 1825. His work as a barrister, however, was confined principally to peerage cases before the House of

Lords, and his time was mainly devoted to genealogical and historical studies. In 1831 he was made a knight of the order of the Guelphs, and in 1832 chancellor and knight-commander of the order of St Michael and St George, being advanced to the grade of the grand cross in 1840. He became a member of the council of the Society of Antiquaries in 1826, but soon began to criticize the management of the society's affairs, and withdrew in 1828. He then criticized the Record Commission, which he regarded as too expensive. These attacks, which brought him into controversy with Sir Francis Palgrave, led in 1836 to the appointment of a select committee to inquire into the public records. He was also responsible for several reforms at the British Museum. In 1822 Nicolas married Sarah (d. 1867), daughter of John Davison of Loughton, Essex, a reputed descendant of the Tudor statesman William Davison. By her he left two sons and six daughters. Pecuniary difficulties compelled him to leave England, and he died near Boulogne on the 3rd of August 1848. Although a sharp and eager controversialist Nicolas was a genial and generous man, with a great knowledge of genealogical questions.

The most important of the works of Nicolas is his *History of the Orders of Knighthood of the British Empire; of the Order of the Guelphs; and of Medals, Clasp, &c., for Naval and Military Services* (London, 1841-1842). Among his numerous other writings are, *The Chronology of History* (London, 1833); *Life of William Davison* (London, 1823); *Synopsis of the Peerage of England* (London, 1825); *Life and Times of Sir Christopher Hatton* (London, 1847); and an uncompleted *History of the Royal Navy* (London, 1847). He edited *Proceedings and Ordinances of the Privy Council of England, 1386-1542* (London, 1834-1837), and *Despatches and Letters of Lord Nelson* (London, 1842-1846); wrote lives of Chaucer, Burns, Cowper, Thomson, Collins, Kirke White and others for Pickering's Aldine edition of the poets; lives of Izaak Walton and Charles Cotton for an edition of the *Complete Angler*; and several elaborate works on genealogical and kindred subjects printed for private circulation only.

**NICOLAUS DAMASCENUS**, Greek historian and philosopher of Damascus, flourished in the time of Augustus and Herod the Great, with both of whom he was on terms of friendship. He instructed Herod in rhetoric and philosophy, and had attracted the notice of Augustus when he accompanied his patron on a visit to Rome. Later, when Herod's conduct aroused the suspicions of Augustus, Nicolaus was sent on a mission to bring about a reconciliation. He survived Herod, and it was through his influence that the succession was secured for Archelaus; but the date of his death, like that of his birth, is unknown. Fragments of his universal history (*Ἰστορία καθολική*), from the time of the Assyrian empire to his own days, his autobiography, and his life of Augustus (*Βίος Καίσαρος*) have been preserved, chiefly in the extracts of Constantine Porphyrogenitus. Nicolaus also wrote comedies and tragedies, paraphrased and wrote commentaries on parts of Aristotle, and was himself the author of philosophical treatises.

Fragments in C. Müller, *Fragmenta historicorum Graecorum*, iii.; see also F. Navet, *Nicolaus von Damascus* (1853), containing an account of his life and writings, and translation of the fragments.

**NICOLAUS OF LYRA** (c. 1265-1349), French commentator, was born in Lire, now Vieille-Lyre, in the department of Eure, Normandy. He entered the Franciscan order at Verneuil about 1300, and studied at Paris, where, becoming a doctor some time before 1309, he taught for many years. From 1319 he was provincial of his order in France, and was present in that capacity at the general chapter at Pérouse (1321). In 1325 he was provincial of Burgundy, and as executor of the estate of Jeanne of Burgundy, widow of King Philip VI., he founded the college of Burgundy at Paris, where he died in the autumn of 1349, being buried in the chapter hall of the convent of the Cordeliers. Among the authentic works of Nicolaus of Lyra are: (1) two commentaries on the whole Bible, one (*Postilla litteralis*, 1322-1331) following the literal sense, the other (*Postilla mystica seu moralis*, 1339) following the mystic sense. There are numerous editions (Rome, 1471-1472; Douai, 1617; Antwerp, 1634). (2) *Tractatus de differentiis nostrae translationis* (i.e. Vulgate) *ab Hebraica veritate*, 1333. (3) Two treatises against the Jews. (4) A theological treatise on the Beatific Vision, directed against pope John XXII. (1334), unpublished. (5)

*Contemplatio de vita S. Francisci*, a book of devotions. Nicolauus was above all a commentator. His exegesis, which was dominated by his polemics against the Jews, is characterized by a fidelity to the literal sense, the comparison with the Hebrew text, the direct use of Jewish commentators, a very independent attitude towards traditional interpretations, and a remarkable historical and critical sense. In all this he resembled Roger Bacon. His works, especially the *Postilla litteralis*, were very popular in the 14th and 15th centuries, but produced few imitators.

In addition to the notices in Wadding, du Moustier, Sbaraglia and Fabricius, see C. Siegfried, in *Archiv. f. wissenschaftliche Erforschung des A.T.*, vols. 1, ii.; A. Merx, *Die Prophetie des Joel und ihre Ausleger* (1879, pp. 305-366); M. Fischer in *Jahrbücher f. protestantische Theologie*, xv.; F. Maschkowski, in *Zeitschrift f. alttestamentliche Wissenschaft*, xv.; Neumann in *Revue des études juives*, vols. 26 and 27; H. Labrosse in *Positions des thèses de l'École des Chartes* (1906).

**NICOLAY**, the name of a French family of Vivarais which came rapidly into legal prominence at the end of the 15th century. Jean Nicolay (d. 1527), son of a *bailli* of Bourg Saint-Andéol, became councillor at the parlement of Toulouse and afterwards at the Grand Council, chancellor of the kingdom of Naples, Maître des Requêtes, and, finally, first president of the Chambre des Comptes of Paris (1506). This last post was filled continuously up to the Revolution by his descendants. Antoine Chrétien de Nicolay (1712-1777) became marshal of France in 1775. His brother, Aymar Chrétien François Michel (1721-1760), bishop of Verdun, was first almoner of Marie Josephe of Saxony, wife of the dauphin Louis (d. 1765), and her influential counsellor.

See A. de Boislielle, *Pièces justificatives pour servir à l'histoire des premiers présidents de la Chambre des Comptes* (1873), and *Histoire de la maison de Nicolay* (1875).

**NICOLE, PIERRE** (1625-1695), one of the most distinguished of the French Jansenists, was the son of a provincial barrister, and was born at Chartres. Sent to Paris in 1642 to study theology, he soon entered into relations with the Jansenist community at Port Royal (*q.v.*) through his aunt, Marie des Anges Suireau, who was for a short time abbess of the convent. Some scruple of conscience forbade him to proceed to the priesthood, and he remained throughout life a "clerk in minor orders," although a profound theological scholar. For some years he was a master in the "little school" for boys established at Port Royal, and had the honour of teaching Greek to young Jean Racine, the future poet. But his chief duty was to act, in collaboration with Antoine Arnauld, as general editor of the controversial literature put forth by the Jansenists. He had a large share in collecting the materials for Pascal's *Provincial Letters* (1656); in 1658 he translated the *Letters* into Latin, under the pseudonym of Nicholas Wendrock. In 1664 he himself began a series of letters, *Les Imaginaires*, intended to show that the heretical opinions commonly ascribed to the Jansenists really existed only in the imagination of the Jesuits. His letters being violently attacked by Desmaretz de Saint-Sorlin, an erratic minor poet who professed great devotion to the Jesuits, Nicole replied to him in another series of letters, *Les Visionnaires* (1666). In the course of these he observed that poets and dramatists were no better than "public poisoners." This remark stung Racine to the quick; he turned not only on his old master, but on all Port Royal, in a scathing reply, which—as Boileau told him—did more honour to his head than to his heart. About the same time Nicole became involved in a controversy about transubstantiation with the Huguenot Claude; out of this grew a massive work, *La Perpétuité de la foi de l'église catholique touchant l'eucharistie* (1669), the joint effort of Nicole and Antoine Arnauld. But Nicole's most popular production was his *Essais de morale*, a series of short discussions on practical Christianity. The first volume was published in 1671, and was followed at irregular intervals by others; altogether the series numbers fourteen volumes. In 1679, on the renewal of the persecution of the Jansenists, Nicole was forced to fly to Belgium in company with Arnauld. But the two soon parted. Nicole was elderly and in poor health; the life of a fugitive was not to his taste, and he complained that he wanted rest. "Rest," answered Arnauld, "when you have

eternity to rest in!" In 1683 Nicole made a rather ambiguous peace with the authorities, and was allowed to come back to Paris. There he continued his literary labours up to the last; he was writing a refutation of the new heresy of the Quietists, when death overtook him on the 16th of November 1695.

Nicole was one of the most attractive figures of Port Royal. Many stories are told of his quaint absent-mindedness and unreadiness in conversation. His books are distinguished by exactly opposite qualities; they are neat and orderly to excess. Hence they were exceedingly popular with Mme de Sévigné and readers of her class. No other Jansenist writer, not even Pascal, was so successful in putting the position of Port Royal before the world. And although a modern appetite qualifies before fourteen volumes on morality, there is much solid sense and practical knowledge of human nature to be found in the *Essais de morale*. Several abridgments of the work exist, notably a *Choix des essais de morale de Nicole*, ed. Silvestre de Sacy (Paris, 1857).

Nicole's life is told at length in the 4th volume of *Sainte Beuve's Port-Royal*.

**NICOLL, ROBERT** (1814-1837), Scottish poet, was born on the 7th of January, 1814, at the farm of Little Tullybeltane, in the parish of Auchtergaven, Perthshire. When Robert was five years old his father was reduced to poverty. He became a day-labourer, and was only able to give his son a very slight education. At sixteen the boy was apprenticed to a grocer and wine-merchant at Perth. In 1833 he began to contribute to *Johnstone's Magazine* (afterwards *Tait's Magazine*), and in the next year his apprenticeship was cancelled. He visited Edinburgh, and was kindly received there, but obtained no employment. He opened a circulating library at Dundee, but in 1836 he became editor of the *Leeds Times*. He held pronounced Radical opinions, and overtaxed his slender physical resources in electioneering work for Sir William Molesworth in the summer of 1837. He was obliged to resign his editorship, and died at the house of his friend William Tait, at Trinity, near Edinburgh, on the 7th of December 1837, in his twenty-fourth year. He had published a volume of *Poems* in 1835; and in 1844 appeared a further volume, *Poems and Lyrics*, with an anonymous memoir of the author by Mrs C. I. Johnstone. The best of his lyrics are those written in the Scottish dialect. They are simple in feeling and expression, genuine folk-songs.

An eloquent appreciation of his character and his poetry was included in Charles Kingsley's article on "Burns and his School" in the *North British Review* for November 1851. See also P. R. Drummond, *Life of Robert Nicoll, Poet* (1884).

**NICOLL, SIR WILLIAM ROBERTSON** (1851- ), Scottish Nonconformist divine and man of letters, was born at Auchindro, Aberdeenshire, on the 10th of October 1851, the son of a Free Church minister. He graduated M.A. at Aberdeen in 1870, and studied for the ministry at the Free Church College there until 1874, when he was ordained minister of the Free Church at Duftown. Three years later he moved to Kelso, and in 1884 became editor of the *Expositor*. In 1886 he founded the *British Weekly*, a Nonconformist organ which obtained great influence over opinion in the free churches. Robertson Nicoll secured many writers of exceptional talent for his paper, to which he was himself a considerable contributor, the papers signed "Claudius Clear" being among those from his hand. He also founded and edited the *Bookman* (1891, &c.), and acted as chief literary adviser to the publishing firm of Hodder & Stoughton. Among his other enterprises were *The Expositor's Bible and The Theological Educator*. He edited *The Expositor's Greek Testament* (1897, &c.), and a series of *Contemporary Writers* (1894, &c.), and of *Literary Lives* (1904, &c.). He wrote a history of *The Victorian Era in English Literature*, and edited, with T. J. Wise, *Literary Anecdotes of the Nineteenth Century*. The knighthood bestowed on him among the birthday honours in 1909 was an apt recognition of his long and able devotion to the "journeyman work" of literature.

A list of his publications is included in a monograph on Dr Nicoll by Jane T. Stoddart ("New Century Leaders," 1903).

**NICOLLS, RICHARD** (1624-1672), American colonial governor, was born probably at Amptfield, Bedfordshire, England, in 1624. He commanded a royalist troop of horse during the Civil War, and on the defeat of the king went into exile. Soon after the Restoration he became groom of the bedchamber to the duke of

York, through whose influence he was appointed in 1664 on a commission with Sir Robert Carr (d. 1667), George Cartwright and Samuel Maverick, to conquer New Netherland from the Dutch and to regulate the affairs of the New England colonies and settle disputes among them. The expedition set sail from Portsmouth on the 25th of May 1664, and New Amsterdam was surrendered to Nicolls on the 8th of September. Under authority of a commission from the duke of York, Nicolls assumed the position of deputy-governor of New Netherland (New York). His policy was vigorous but tactful, and the transition to the new regime was made smoothly and with due regard to the interests of the conquered people. They were guaranteed in the possession of their property rights, their laws of inheritance, and the enjoyment of religious freedom. The English system of law and administration was at once introduced into Long Island, Staten Island and Westchester, where the English element already predominated, but the change was made much more slowly in the Dutch sections. A code of laws, known as the "Duke's Laws," drafted by the governor with the help of his secretary, Matthias Nicolls<sup>1</sup> (c. 1630-1687), and dated the 12th of March, was proclaimed at Hempstead, Long Island, on the 1st of March 1665 and continued in force until 1683; the code was compiled from the codes of the New England colonies, and it provided for trial by jury, for proportional taxation on property, for the issuance of new patents for land and for land tenure only by licence from the duke. Nicolls returned to England in the summer of 1668 and continued in the service of the duke of York. He was killed in the naval battle of Southwold Bay on the 28th of May 1672.

See J. R. Brodhead, *History of the State of New York* (2 vols., rev. ed., 1872). For the "Duke's Laws" see *Laws of Colonial New York*, i. 6-100.

**NICOLSON, WILLIAM** (1655-1727), English divine and antiquary, was educated at Queen's College, Oxford (M.A., 1679; fellow, 1679-1682). After visiting Leipzig to learn German he was made prebendary of Carlisle in 1681, archdeacon in 1682. Twenty years later he was appointed bishop of the same diocese, where he remained until his translation to Derry in 1718. In 1727 he was nominated archbishop of Cashel and Emly, but died before he could assume charge. Nicolson is remembered by the impulsiveness of his temperament, which led him into a good deal of strife as a bishop, and more happily by his zeal in collecting and guarding manuscripts and other official documents. For this purpose he had special rooms built at Derry. His chief works were the *Historical Library* (English, 1696-97-99; Scottish, 1702; Irish, 1724; complete later editions, 1732 and 1776), and *Leges Marchiarum of Border Laws* (1705, new ed., 1747).

**NICOMACHUS**, a Neo-pythagorean philosopher and mathematician, born at Gerasa in Arabia Petraea, flourished about A.D. 100. In his musical treatise he mentions Thrasyllus (d. 36), the astrologer and confidant of Tiberius, and his *Arithmetik* was translated by Apuleius, who wrote under Antoninus Pius and Marcus Aurelius. He is the author of two extant treatises: (1) *Ἀριθμητικὴ εἰσαγωγή* (*Introduction to Arithmetic*), a metaphysical account of the theory and properties of numbers, and the first work in which arithmetic was treated quite independently of geometry. It was extremely popular, was the subject of commentaries by Iamblichus (ed. II. Pistelli, 1804) and others, was translated into Latin by Apuleius (according to Cassiodorus, the translation itself being lost) and Boëthius, and used as a schoolbook down to the Renaissance. (2) *Ἐγγυραίων ἁρμονικῆς* (*Manual of Harmony*), complete in one book, to which are erroneously appended as a second book some fragments probably belonging to a larger treatise *On Music* now lost. It is the oldest authority on the Pythagorean theory of music. Photius (*cod.* 187) also mentions a work by Nicomachus called *Ἀριθμητικὰ*.

<sup>1</sup> Matthias may have been a cousin of Richard Nicolls; his family were of Islip, Oxford; he was secretary of the province, held various judicial positions, and was mayor of New York City in 1672. Matthias's son William (1657-1723), a lawyer, was a member of the New York Assembly from 1702 until his death and was speaker in 1702-1718; he received a royal patent for what is now the town of Islip on Long Island. Descendants of Richard and of Matthias Nicolls spell the name "Nicoll."

*θεολογούμενα* (*The Theology of Arithmetic*), written in a spirit of Pythagorean mysticism and Oriental superstition, and setting forth the application of arithmetic, or rather of the first ten numbers, to the origin and attributes of the gods. But the extracts in Photius are now generally attributed to Iamblichus. Other works of Nicomachus were: a *Life of Pythagoras* and a *Collection of Pythagorean Doctrines*, the chief source of the life of Pythagoras and the account of his philosophy by Iamblichus.

EDITIONS.—*Introductio ad Arith.*, by R. Hoche (1866); *Manual of Harmony*, by C. de Jan in *Musici scriptores Graeci* (1895), with account of Nicomachus and his works, and French translation, with bibliography and notes, by C. E. Ruelle (1881); *Theology of Arithmetic*, by F. Ast (1817); see W. Christ, *Geschichte der griechischen Literatur* (1898); M. Cantor, *Vorlesungen über Geschichte der Mathematik*, i. (1894) p. 400; and J. Gow, *A Short History of Greek Mathematics* (1884), p. 88, both of whom give summaries of the *Arithmetik*.

**NICOMACHUS**, of Thebes, Greek painter, of the early part of the 4th century, was a contemporary of the greatest painters of Greece; Vitruvius observes that if his fame was less than theirs, it was the fault of fortune rather than of demerit. Pliny (xxxv. 108) gives a list of his works; among them a "Rape of Persephone," "Victory in a Quadriga," a group of Apollo and Artemis, and the "Mother of the Gods seated on a Lion." Pliny tells us that he was a very rapid worker and used but four colours (the last seems impossible). Plutarch mentions his paintings as possessing the Homeric merit of ease and absence of effort.

**NICOMEDES I.**, son of Zipoetes, king of Bithynia (c. 278-248 B.C.). He made himself master of the whole country and put to death his brother, who had set himself up as an independent ruler. He enlarged and consolidated the kingdom, founded the great city of Nicomedia as the capital, and fought successfully for some time with Antiochus of Syria. His reign seems to have been prosperous and uneventful; the year of his death is uncertain.

Livy xxxviii. 16; Justin xxv. 2; Memnon in C. Müller, *Frag. hist. Graec.* iii. 535.

**NICOMEDES II.**, Epiphanes, king of Bithynia, 149-91 B.C., fourth in descent from Nicomedes I., was the son of Prusias II. He was so popular with the people that his father sent him to Rome. Here he was so much favoured by the senate that Prusias sent an emissary to Rome with secret orders to assassinate him. But the emissary revealed the plot, and persuaded the prince to rebel against his father. Supported by Attalus II, king of Pergamum, he was completely successful, and ordered his father to be put to death at Nicomedia. During his long reign Nicomedes adhered steadily to the Roman alliance, and assisted them against Aristonicus of Pergamum. He made himself for a time master of Paphlagonia, and in order to have a claim on Cappadocia married Laodice (the widow of Ariarathes VI.), who had fled to him when Mithradates the Great endeavoured to annex the country. When her two sons died, Nicomedes brought forward an impostor as a claimant to the throne; but the plot was detected. The Romans refused to recognize the claim, and required Nicomedes to give up all pretensions to Cappadocia and to abandon Paphlagonia.

Appian, *Mithrad.* 4.7; Strabo xiii. 624, 646; Diod. Sic. xxxii. 20, 21; Justin xxxiv. 4, xxxvii. 4, xxxviii. 1, 2.

**NICOMEDES III.**, Philopator, king of Bithynia, 91-74 B.C., was the son and successor of Nicomedes II. His brother Socrates, assisted by Mithradates, drove him out, but he was reinstated by the Romans (90). He was again expelled by Mithradates, who defeated him on the river Amneus (or Amnias) in Paphlagonia. This led to the first Mithradatic War, as the result of which Nicomedes was again restored (84). At his death he bequeathed his kingdom to the Romans, a legacy which subsequently brought about the third Mithradatic War.

Justin xxxvii. 4, xxxviii. 1, 2; Appian, *Mithrad.* 7, 10-20, 57, 60; Memnon in C. Müller, *Frag. hist. Graec.* iii. 541; Plutarch, *Sulla*, 22, 24; Eutropius vi. 6.

**NICOMEDIA** [mod. *Ismid*], an ancient town at the head of the Gulf of Astacus, which opens on the Propontis, was built in 264 B.C. by Nicomedes I. of Bithynia, and has ever since been one of the chief towns in this part of Asia Minor. It was the metropolis of Bithynia under the Roman empire (see NICAËA), and

Diocletian made it the chief city of the East. Owing to its position at the convergence of the Asiatic roads to the new capital, Nicomedia retained its importance even after the foundation of Constantinople and its own capture by the Turks (1338).

See C. Texier, *Asie mineure* (Paris, 1839); V. Cuenet, *Turquie d'Asie* (Paris, 1894).

**NICOPOLIS**, or **ACTIA NICOPOLIS**, an ancient city of Epirus, founded 31 B.C. by Octavian (Augustus) in memory of his victory over Antony and Cleopatra at Actium. The colony, composed of settlers from a great many of the towns of the neighbouring countries (Ambracia, Anaetorium, Calydon, Argos Amphilocheum, Leucas, &c.), proved highly successful, and the city was considered the capital of southern Epirus and Acarnania, and obtained the right of sending five representatives to the Amphictyonic council. On the spot where Octavian's own tent had been pitched he erected a sanctuary to Neptune adorned with the beaks of the captured galleys; and in further celebration of his victory he instituted the so-called Actian games in honour of Apollo Actius. The city was restored by the emperor Julian, and again after the Gothic invasion by Justinian; but in the course of the middle ages it was supplanted by the town of Prevesa. The ruins of Nicopolis, now known as Palaeoprevesa (Old Prevesa), lie about 3 m. north of that city, on a small bay of the Gulf of Arta (Sinus Ambracius) at the narrowest part of the isthmus of the peninsula which separates the gulf from the Ionian Sea. Besides the acropolis, the most conspicuous objects are two theatres (the larger with twenty-seven rows of seats) and an aqueduct which brought water to the town from a distance of 27 m.

Nicopolis was also the name of (1) a city in Cappadocia in the valley of the Lycus, founded by Pompey on the spot where he defeated Mithradates; (2) a city in Egypt, founded by Octavian 24 B.C. to commemorate his final victory over Antony; and (3) a city in Thrace (Nikup) at the junction of the Iatrus with the Danube, founded by Trajan in memory of his victory over the Dacians.

**NICOSIA**, the capital of Cyprus, situated in the north central part of the island. Pop. (1901) 14,752 (Moslem, 6013; Christian, 8739). Its earliest name was Ledra, but Leucos, son of Ptolemy Soter (280 B.C.), is said to have restored it and changed its name to Leucon, Leucotheon or Levkosia. A mile S.W. of the town lies the very large Bronze Age necropolis known as Hagia Paraskevi, which has been repeatedly explored with valuable results. The circuit of the city was reduced in 1567, under the direction of the Venetian engineer G. Savorgnano, from 9 m. to 3 m.; eighty churches and a number of fine houses were sacrificed. The new walls were given a circular shape, with eleven bastions and three gates. Water is supplied by two aqueducts. Government House, the residence of the high commissioner, the government offices, hospital, central prison and the new English church are without the walls. The fosse has been planted, and part of it used as an experimental garden. Carriage roads have been completed to Kyrenia, Kythraia, Famagusta, Larnaca, Limasol and Morphou. The principal monuments of the Lusignan period are the fine cathedral church of St Sophia, an edifice of French Gothic, at once solid and elegant (the towers were never completed); the church of St Catherine, an excellent example of the last years of the 14th century (both these are now mosques); and the church of St Nicolas of the English (now a grain store), built for the order of the Knights of St Thomas of Acre. A gateway of no great importance is nearly all that remains of the palace last used by the Venetian *provveditori*. It dates from the end of the 15th century. There is a museum, with a valuable catalogue. The chief industries are tanning and hand weaving, both silk and cotton.

**NICOSIA**, a city and episcopal see (since 1816) of Sicily, in the province of Catania, 21 m. by road N. of the railway station of Leonforte (which is 40 m. W. of Catania) and 42 m. W.N.W. of Catania direct, 2840 ft. above sea-level. Pop. (1901) 16,004. The town retains a thoroughly medieval appearance, with a fine Norman cathedral and some other interesting churches, among them S. Maria Maggiore, with a reredos by Antonio Gagini.

A Lombard dialect is still spoken here, and the town is less modernized in every respect than any other in Sicily. The Sicel town of *Herbita* is usually placed here, but without sufficient reason, and the origin of Nicosia is unknown. It was destroyed by the Saracens and repopulated by the Normans.

**NICOTERA, GIOVANNI** (1828-1894), Italian patriot and politician, was born at San Biagio on the 6th of September 1828. Joining the party of young Italy he was among the combatants at Naples in May 1848, and was at San Pancrazio with Garibaldi during the defence of Rome. After the fall of Rome he fled to Piedmont, where he organized the expedition to Sapri in 1857, but shortly after his arrival there he was defeated and severely wounded by the Bourbon troops. Condemned to death, but reprieved through the intervention of the British minister, he remained a prisoner at Naples and at Favignana until 1860, when he joined Garibaldi at Palermo. Sent by Garibaldi to Tuscany, he attempted to invade the Papal States with a volunteer brigade, but his followers were disarmed and disbanded by Ricasoli and Cavour. In 1862 he was with Garibaldi at Aspromonte; in 1866 he commanded a volunteer brigade against Austria; in 1867 he invaded the Papal States from the south, but the defeat of Garibaldi at Mentana put an end to his enterprise. His parliamentary career dates from 1860. During the first ten years he engaged in violent opposition, but from 1870 onwards he joined in supporting the military reforms of Ricotti. Upon the advent of the Left in 1876, Nicotera became minister of the interior, and governed with remarkable firmness. He was obliged to resign in December 1877, when he joined Crispi, Cairoli, Zanardelli and Baccarini in forming the "pentarchy" in opposition to Depretis, but he only returned to power thirteen years later as minister of the interior in the Rudini cabinet of 1891. On this occasion he restored the system of uninominal constituencies, resisted the socialist agitation, and pressed, though in vain, for the adoption of drastic measures against the false bank-notes put in circulation by the Roman bank. He fell with the Rudini cabinet in May 1892, and died at Vi. Gurgone, near Naples, on the 13th of June 1894.

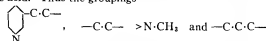
See V. Equiano, *La Vita ed i discorsi di Giovanni Nicotera* (Salerno, 1878); Mauro, *Biografia di Giovanni Nicotera* (Rome, 1886; German trans., Leipzig, 1886); and Mario, *In memoria di Giovanni Nicotera* (Florence, 1894).

**NICOTINE**,  $C_{10}H_{14}N_2$ , an alkaloid, found with small quantities of nicotine,  $C_{10}H_{14}N_2$ , nicotine,  $C_{10}H_{12}N_2$ , and nicotelline,  $C_{10}H_{12}N_2$ , in tobacco. The name is taken from *Nicotiana*, the tobacco plant, so called after Jean Nicot (1530-1600), French ambassador at Lisbon, who introduced tobacco into France in 1560. These four alkaloids exist in combination in tobacco chiefly as malates and citrates. The alkaloid is obtained from an aqueous extract of tobacco by distillation with slaked lime, the distillate being acidified with oxalic acid, concentrated to a syrup and decomposed by potash. The free base is extracted by ether and fractionated in a current of hydrogen. It is a colourless oil, which boils at  $24^{\circ}C$ . (745 mm.), and when pure is almost odourless. It has a sharp burning taste, and is very poisonous. It is very hygroscopic, dissolves readily in water, and rapidly undergoes oxidation on exposure to air. The free alkaloid is strongly laevo-rotatory. F. Ratz (*Monats.*, 1905, 26, p. 1241) obtained the value  $[\alpha]_D = -160.54^{\circ}$  at  $20^{\circ}$ ; its salts are dextro-rotatory. It behaves as a di-acid as well as a di-tertiary base.

On oxidation with chromic or nitric acids, or potassium permanganate, it yields nicotinic acid or  $\beta$ -pyridine carboxylic acid,  $C_8H_7N-CO_2H$ ; alkaline potassium ferricyanide gives nicotyrine,  $C_{10}H_{10}N_2$ , and hydrogen peroxide oxynicotine,  $C_{10}H_{11}N_2O$ . Oxidation of its isomethylhydroxide with potassium permanganate yields trigonelline,  $C_8H_9NO_2$  (A. Pictet and P. Guequand, *Ber.*, 1897, 30, p. 2117). It gives rise to various decomposition products such as pyridine, picoline, &c., when its vapour is passed through a red-hot tube. The hydrochloride on heating with hydrochloric acid gives methyl chloride (B. Blau, *Ber.*, 1893, 26, p. 631). Hydriodic acid and phosphorus at high temperature give a dihydro-compound, whilst sodium and alcohol give hexa- and octo-hydro derivatives. Nicotine may be recognized by the addition of a drop of 30% formaldehyde, the mixture being allowed to stand for one hour and the solid residue then moistened by a drop of concentrated

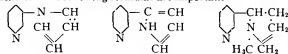
sulphuric acid, when an intense rose-red colour is produced (I. Schindelmeyer, *Pharm. Zentralhalle*, 1899, 40, p. 704).

The constitution of nicotine was established by A. Pinner (see papers in the *Berichte*, 1891 to 1895). With bromine in acetic acid solution at ordinary temperature, nicotine yields a perbromide,  $C_{10}H_{16}Br_2N_2O \cdot HBr$ , which with sulphur dioxide, followed by potash, gives dibromcotinine,  $C_{10}H_{16}Br_2N_2O$ , from which cotinine,  $C_{10}H_{16}N_2O$ , is obtained by distillation over zinc dust. By heating nicotine with bromine in hydrobromic acid solution for some hours at  $100^\circ C$ ., dibromicotine hydrobromide,  $C_{10}H_{16}N_2Br_2O \cdot HBr$ , results. Dibromcotinine on hydrolysis yields oxalic acid, methylamine and  $\beta$ -methyl pyridyl ketone:  $C_{10}H_{16}Br_2N_2O + 3H_2O + O = H_2C_2O_4 + CH_3NH_2 + C_8H_{14}N \cdot COCH_3 + 2HBr$ ; whilst dibromicotine yields methyllamine, malonic acid and nicotinic acid:  $C_{10}H_{16}Br_2N_2O + 4H_2O = CH_3NH_2 + CH_2(CO_2H)_2 + C_8H_{14}N \cdot CO_2H + 2HBr$ , or if heated with zinc and caustic potash, methylamine and pyridyl- $\beta$ -dioxybutyric acid. Thus the groupings



exist in the molecule, and the alkaloid is to be represented as  $\alpha$ -pyridyl-N-methyl-pyrrolidine.

This result has been confirmed by its synthesis by A. Pictet and P. Crépieux (*Comptes rendus*, 1903, 137, p. 860) and Pictet and Rotschy (*Ber.*, 1904, 37, p. 1225):  $\beta$ -aminopyridine is converted into its mucate, which by dry distillation gives N- $\beta$ -pyridylpyrrol. By passing the vapour of this compound through a red-hot tube, it yields the isomeric  $\alpha\beta$ -pyridylpyrrol, the potassium salt of which with methyliodide gives a substance methylated both in the pyridine and pyrrol nuclei. By distillation over lime, the methyl group is removed from the pyridine ring, and the resulting  $\alpha$ -pyridyl-N-methylpyrrol gives nicotine on reduction. This base is resolved into its active components by *d*-tartaric acid, *l*-nicotine-*d*-tartrate crystallizing out first. The natural (laevo) base is twice as toxic as the dextro. The following formulae are important:—



Acetyl and benzoyl derivatives of nicotine on hydrolysis do not yield nicotine, but an isomeric, inactive oily liquid (metanicotinic). It is a secondary base, and boils at  $275^\circ - 278^\circ C$ .

*Nicotinamine* is a colourless liquid which boils at  $250^\circ - 255^\circ C$ . Its aqueous solution is alkaline. *Nicotinone* is a liquid which boils at  $260^\circ C$ . It is separated from the other alkaloids of the group by distilling off the nicotine and nicotamine in steam and then fractionating the residue. It is soluble in water and is very poisonous. *Nicotelline* crystallizes in needles which melt at  $147^\circ C$ . and is readily soluble in hot water.

**NICTHEROY**, or NITEROY, a city of Brazil and capital of the state of Rio de Janeiro, on the E. shore of the Bay of Rio de Janeiro, opposite the city of that name. Pop. (1890) 34,269, (1900 estimate) 35,000. A railway connects the city with the interior—the old Cantagallo line, now a part of the Leopoldina system, a branch of which runs north-eastward to Macahé, on the coast, and another northward from Nova Friburgo to a junction with the railway lines of Minas Geraes. Nictheroy is practically a residential suburb of Rio de Janeiro. It occupies, in great part, the low alluvial plain that skirts the shores of the bay and fills the valleys between numerous low wooded hills. The site is shut off from the sea coast by a range of high rugged mountains. The shore line of the bay is broken by large, deeply indented bays (that of Jurujuba being nearly surrounded by wooded hills), shallow curves and sharp promontories. Within these bays are beaches of white sand, called *praia*s, such as the *Praia da Icarahy*, *Praia das Flechas* and *Praia Grande*, upon which face low tile-covered residences surrounded with gardens. The city consists of a number of these partially separated districts—*Praia Grande*, *São Domingos*, *Icarahy*, *Jurujuba*, *Santa Rosa*, *São Lourenço*, *Ponta d'Areia* and *Barreto*—all together covering 8 or 9 m. of the shore. An electric street railway connects all the outlying districts with the ferry stations of *Praia Grande* and *São Domingos*. The city is characteristically Portuguese in the construction and style of its buildings—low, heavy walls of broken stone and mortar, plastered and coloured outside, with an occasional facing of glazed Lisbon tiles, and covered with red tiles. Among the public buildings are several churches

and hospitals (including the Jurujuba yellow-fever hospital and the Barreto isolation hospital), the government palace, a municipal theatre and a large Salesian college situated in the suburbs of Santa Rosa on an eminence overlooking the lower bay. Several large islands fill the upper bay near the eastern shore; some are used as coal deposits for the great steamship companies, and one (Flores) is used as an immigrants' depôt. There is a small, rocky and picturesque island nearer the harbour entrance, which is crowned by a small chapel, dedicated to Nossa Senhora da Boa Viagem. Manufactures include cotton and woollen fabrics, tobacco, spirits, soap and tiles.

The first settlement on the east side of the Bay of Rio de Janeiro dates from 1671, when a chapel was erected at *Praia Grande*, in the vicinity of an Indian village. The settlement did not become a village until 1819, when it was named *Villa Real da Praia Grande*. In 1834 the city and municipal district of Rio de Janeiro was separated from the province, and *Praia Grande* became the capital of the latter in the following year. In 1836 it was raised to the dignity of a city and received the appropriate name of Nictheroy, from the Indian name *Nyterôri*, "hidden water." In the naval revolt of 1893-94 the older districts of the city suffered much damage from desultory bombardments, but the insurgents were too few to take possession. Soon afterwards the seat of government was removed to Petropolis, where it remained until 1903, when Nictheroy again became the capital of the state.

**NIDIFICATION** (from Lat. *nidus*), the process of making a nest (*q.v.*). Nidification is with most birds the beginning of the breeding season, but with many it is a labour that is scamped if not shirked. Some of the auk tribes place their single egg on a bare ledge of rock, where its peculiar conical shape is but a precarious safeguard when rocked by the wind or stirred by the thronging crowd of its parents' fellows. The stone-curve and the goatsucker deposit their eggs without the slightest preparation of the soil on which they rest; yet this is not done at haphazard, for no birds can be more constant in selecting, almost to an inch, the very same spot which year after year they choose for their procreant cradle. In marked contrast to such artless care stand the wonderful structures which others, such as the tailor-bird, the bottle-titmouse or the fantail-warbler, build for the comfort or safety of their young. But every variety of disposition may be found in the class. The apteryx seems to entrust its abnormally big egg to an excavation among the roots of a tree-fern; while a band of female ostriches scrape holes in the desert-sand and therein promiscuously drop their eggs and leave the task of incubation to the male. Some megapodes bury their eggs in sand, leaving them to come to maturity by the mere warmth of the ground, while others raise a huge hotbed of dead leaves wherein they deposit theirs, and the young are hatched without further care on the part of either parent. Some of the grebes and rails seem to avail themselves in a less degree of the heat generated by vegetable decay and, dragging from the bottom or sides of the waters they frequent fragments of aquatic plants, form of them a rude half-floating mass which is piled on some growing water-weed—but these birds do not spurn the duties of maternity.

Many of the gulls, sandpipers and plovers lay their eggs in a shallow pit which they hollow out in the soil, and then as incubation proceeds add thereto a low breastwork of haulm. The ringed plover commonly places its eggs on single, which they so much resemble in colour, but when breeding on grassy uplands it paves the nest-hole with small stones. Pigeons mostly make an artless platform of sticks so loosely laid together that their pearly treasures may be perceived from beneath by the inquisitive observer. The magpie, as though self-conscious that its own thieving habits may be imitated by its neighbours, surrounds its nest with a hedge of thorns. Very many birds of almost every group bore holes in some sandy cliff, and at the end of their tunnel deposit their eggs with or without bedding. Such bedding, too, is very various in character; thus, while the shelduck and the sand-martin supply the softest of materials—the one of down from her own body, the other of feathers collected

by dint of diligent search—the kingfisher forms a couch of the undigested spiny fish bones which she ejects in pellets from her own stomach. Other birds, such as the woodpeckers, hew holes in living trees, even when the timber is of considerable hardness, and therein establish their nursery. Some of the swifts secrete from their salivary glands a fluid which rapidly hardens as it dries on exposure to the air into a substance resembling isinglass, and thus furnish the “edible birds’ nests” that are the delight of Chinese epicures. In the architecture of nearly all the passerine birds, too, some salivary secretion seems to play an important part. By its aid they are enabled to moisten and bend the otherwise refractory twigs and straws, and glue them to their place. Spiders’ webs also are employed with great advantage for the purpose last mentioned, but perhaps chiefly to attach fragments of moss and lichen so as to render the whole structure less obvious to the eye of the spoiler. The tailor-bird deliberately spins a thread of cotton and therewith stitches together the edges of a pair of leaves to make a receptacle for its nest. Beautiful, too, is the felt fabricated of fur or hairs by the various species of titmouse, while many birds ingeniously weave into a compact mass both animal and vegetable fibres, forming an admirable non-conducting medium which guards the eggs from the extremes of temperature outside. Such a structure may be open and cup-shaped, supported from below as that of the chaffinch and goldfinch, domed like that of the wren and bottle-titmouse, slung hammock-wise as in the case of the golden-crested wren and the orioles, or suspended by a single cord as with certain grosbeaks and humming-birds.

Certain warblers (*Aedon* and *Thamnobia*) invariably lay a piece of snake’s slough in their nests—to repel, it has been suggested, marauding lizards who may thereby fear the neighbourhood of a deadly enemy. The clay-built edifices of the swallow and martin are known to everybody, and the nuthatch plasters up the gaping mouth of its nest-hole till only a postern large enough for entrance and exit, but easy of defence, is left. In South America the oven-birds (*Furnariidae*) construct on the branches of trees globular ovens, so to speak, of mud, wherein the eggs are laid and the young hatched. The flamingo erects in the marshes it frequents a mound of earth sometimes 2 ft. in height, with a cavity at top. The females of the hornbills submit to incarceration during this interesting period, the males im-muring them by a barrier of mud, leaving only a small window to admit air and food.

But though in a general way the dictates of hereditary instinct are rigidly observed by birds, in many species a remarkable degree of elasticity is exhibited, or the rule of habit is rudely broken. Thus the falcon, whose ordinary eyry is on the beetling cliff, will for the convenience of procuring prey condescend to lay its eggs on the ground in a marsh, or appropriate the nest of some other bird in a tree. The golden eagle, too, remarkably adapts itself to circumstances, now rearing its young on a precipitous ledge, now on the arm of an ancient monarch of the forest and again on a treeless plain, making a humble home amid grass and herbage. Herons will breed according to circumstances in an open fen, on sea-banks or (as is most usual) on lofty trees. Such changes are easy to understand. The instinct of finding food for the family is predominant, and where most food is there will the feeders be gathered together. This explains, in all likelihood, the associated bands of ospreys or fish-hawks, which in North America breed (or used to breed) in large companies where sustenance is plentiful, though in the Old World the same species broods not the society of aught but its mate. Birds there are of eminently social predilections. In Europe, apart from sea-fowls—whose congregations are universal and known to all—only the heron, the fieldfare and the rook habitually flock during the breeding season; but in other parts of the world many birds unite in company at that time, and in none possibly is this habit so strongly developed as in the anis of the neotropical region, the republican swallow of North America and the scorable grosbeak of South Africa, which last joins nest to nest until the tree is said to break down under the accumulated weight of the common edifice.

In the strongest contrast to these amiable qualities is the parasitic nature of the cuckoos of the Old World and the cow-birds of the New. The egg of the parasite is introduced into the nest of the dupe, and after the necessary incubation by the fond fool of a foster-mother the interloper successfully counterfeits the heirs, who perish miserably, victims of his superior strength. The whole process has been often watched, but the reflective naturalist will pause to ask how such a state of things came about, and there is not much to satisfy his inquiry. Certain it is that some birds whether by mistake or stupidity do not infrequently lay their eggs in the nests of others. It is within the knowledge of many that pheasants’ eggs and partridges’ eggs are often laid in the same nest, and gulls’ eggs have been found in the nests of eider-ducks and vice versa; a redstart and a pied flycatcher will lay their eggs in the same convenient hole—the forest being rather deficient in such accommodation; an owl and a duck will resort to the same nest-box, set up by a scheming woodsman for his own advantage; and the starling, which constantly dispossesses the green woodpecker, sometimes discovers that the rightful heir of the domicile has to be brought up by the intruding tenant. In all such cases it is not possible to say which species is so constituted as to obtain the mastery, but it is not difficult to conceive that in the course of ages that which was driven from its home might thrive through the fostering of its young by the invader, and thus the abandonment of domestic habits and duties might become a direct gain to the evicted householder. (A. N.)

**Nests and Coloration.**—The correlation between nests and the coloration of the birds has been investigated by A. R. Wallace. Accordingly he divides birds into two main groups, first those in which the sexes are alike and of conspicuous or showy colour, and which nidificate in a covered site; secondly, those in which the males are showy and the females sombre, and which use open sites for their nests. The many exceptions to these generalizations caused E. A. Mearns (*Bull. Nutt. Orn. Club*, 1878) to write an adverse criticism. C. Dixon (*H. Seeborn’s Hist. Brit. Birds*, II., 1884, introduction) has reviewed the question from Wallace’s point of view. He established the following categories.

1. Birds in which the plumage of the male is bright and conspicuous in colour, and that of the female dull and sombre, and which nidificate in open sites. In these very common cases, the female alone incubates, and obviously derives protection from its inconspicuous plumage.
2. Birds in which the plumage of both sexes is showy or brilliant in colour, and which nidificate in open nests. This group forms one of those exceptions which at first sight appear seriously to affect the validity of Wallace’s theory. In most of the cases, however, the birds, as, for instance, crows, gulls, herons, are either well able to defend themselves and their nests or, as, for instance, the sandpipers, they seek safety for themselves in flight, relying upon the protective tints of their eggs or young.
3. Birds in which the male is less brilliant than the female, and which nidificate in open nests. Such birds are exceedingly few, e.g. the Phalaropes, the common cassowary, the emu, a carrion hawk (*Milvago leucurus*) from the Falkland Islands, an Australian tree-creeper (*Climalacris erythroptera*) and an Australian goutsucker (*Eury-stroperus abingdoni*). In all these cases the male performs the duty of incubation. The male tinamous do the same, although they do not differ from their mates, but the conspicuously coloured male ostrich takes this duty upon himself during the night.
4. Birds in which both sexes are brightly coloured, and which rear their young in holes or covered nests. For instance, the gaudy coloured rollers, bee-eaters, kingfishers, the hoopoe, hornbills, toucans, parrot, tits, the sheldrake and many others.
5. Birds in which both sexes are dull in colour, and which build covered nests from motives of safety other than concealment. For example, the swifts (*Cypselus*), the sand-martin (*Cotyle riparia*), wrens, dippers and owls.
6. Birds in which the female is duller in colour than the male, and which nidificate in covered nests; e.g. the redstart (*Ruticilla phoenicea*), the pied flycatcher (*Muscicapa atricapilla*), rock-thrushes (*Monticola*), chats (*Saxicola*) and robin-chats (*Thamnobia*), and birds of the genus *Malurus*. In some of these cases the showy male bird assists in incubation, the kind of nest allowing him to do so with safety.

Similar difficulties beset the generalizations concerning the correlation of the colour of the eggs and the exposed or hidden condition of the nest. The eggs of most birds which breed in holes, or even in covered nests, are white, but the number of exceptions is so great that no general rule can be laid down to this effect. Conversely the number of birds which lay purely white eggs in open nests, e.g. pigeons, is also large. The eggs of owls are always white,

whether they be deposited in holes on the bare ground or in open nests in a tree. The eggs of the goshawk are white, but those of its small relation, the sparrowhawk, are always blotched, the nest of both being built precisely in the same kind of position, &c. In regard to the almost countless cases of spotted eggs in holes or covered nests, of which so many groups of birds furnish examples either wholly or in part, it has been suggested that the species in question has been taken to lay its eggs in a comparatively recent age, and has not yet got rid of the ancestral habit of secreting and depositing pigment.

**Length of Time of Incubation.**—Most of the smaller Passeres seem to hatch their young in from 13-15 days. The shortest period, only 10 days, is recorded of the small *Zosterops coerulescens*; the largest, amounting to about 8 weeks, is that of some of the larger Ratitae, penguins and the condor. The best list, comprising birds of most groups, is that by W. Evans (*Ibis*, 1891, pp. 52-93; and 1892, pp. 55-58). Speaking broadly, the largest birds lay the largest eggs and require the longest time for incubation, but there are very many exceptions, and only birds of the same group can be compared with each other. The domestic fowl takes 21 days, but the pheasant, though so very nearly allied, takes 2 or 3 days longer, and even the small partridge requires 24 days. The mallard takes 26, the domestic duck 27, the musk duck 35 days, like most of the swans. The cuckoo, with 13 to 14 days, seems to have adapted itself to the short period of its foster parents.

The whole question still affords ample opportunities of experimental investigation and comparison. The condition of the newly hatched birds also varies extremely. The *Nidifugae* are born with their eyes open, are thinly clothed with neossophtes of simple structure, leave the nest on the first day and feed themselves. The *Nidicolae* are born blind, remain a long time in the nest and have to be fed by their parents. Taken as a whole, the *Nidifugae* comprise most of the phylogenetically older groups; but many of these may include some closely allied members which have reached the developmental level of the *Nidicolae*: for instance, some Alcidae, the pigeons, Sphecoidea, Fulmarinae, Ciconiinae. For detail see BIRDS: Classification. While in the first category the sense organs, tegumentary and locomotory organs are far advanced, these are retarded in the *Nidicolae*, the development of these structures being shifted on to the postembryonic period. Yet the length of the incubation is by no means always longer in the *Nidifugae*, when compared with equal-sized *Nidicolae*.

For further information the reader may be referred to: A. R. Wallace, "A Theory of Birds' Nests," *Journ. of Travel and Nat. Hist.*, 1868, p. 73; reprinted in his *Contributions to the Theory of Nests* (London, 1870); A. H. Altman, "Observations on the Development and the Decay of the Pigment Layer in Birds' Eggs," *Journ. An. Phys.*, xx, 1886, pp. 225-237; W. Hewitson, *Coloured Illustrations of the Eggs of British Birds* (3rd ed., London, 1856); T. M. Brewer, *North American Oology* (4to, Washington, 1857); A. Lefèvre, *Atlas des œufs des oiseaux d'Europe* (8vo, Paris, 1845); F. W. Baecker, *Die Eier der europäischen Vögel* (fol., Leipzig, 1863); E. Rey, *Eier d. Vögel Mittel-Europas's* (Gera, 1905); A. Newton, *Ootheca Wollayana* (8vo, London, 1864-1907); and articles on "Eggs" and "Nidification" in *Dict. Birds* (London, 1893-1896). (H. F. G.)

**NIEBUHR, BARTHOLD GEORG** (1776-1831), German statesman and historian, son of Karsten Niebuhr (q.v.), was born at Copenhagen on the 27th of August 1776. From the earliest age young Niebuhr manifested extraordinary precocity, and from 1794 to 1796, being already a finished classical scholar and acquainted with several modern languages, he studied at the university of Kiel. After quitting the university he became private secretary to Count Schimmelmann, Danish minister of finance. But in 1798 he gave up this appointment and travelled in Great Britain, spending a year at Edinburgh studying agriculture and physical science. In 1799 he returned to Denmark, where he entered the state service; in 1800 he married and settled at Copenhagen. In 1804 he became chief director of the National Bank, but in September 1806 quitted this for a similar appointment in Prussia. He arrived in Prussia on the eve of the catastrophe of Jena. He accompanied the fugitive government to Königsberg, where he rendered considerable service in the commissariat, and was afterwards still more useful as commissioner of the national debt and by his opposition to ill-considered schemes of taxation. He was also for a short time Prussian minister in Holland, where he endeavoured without success to contract a loan. The extreme sensitiveness of his temperament, however, disqualified him for politics; he proved impracticable in his relations with Hardenberg and other ministers, and in 1810 retired for a time from public life, accepting the more congenial appointment of royal historiographer and professor at the university of Berlin.

He commenced his lectures with a course on the history of Rome, which formed the basis of his great work *Römische Geschichte*. The first two volumes, based upon his lectures, were published in 1812, but attracted little attention at the time owing to the absorbing interest of political events. In 1813 Niebuhr's own attention was diverted from history by the uprising of the German people against Napoleon; he entered the *Landwehr* and ineffectually sought admission into the regular army. He edited for a short time a patriotic journal, the *Prussian Correspondent*, joined the headquarters of the allied sovereigns, and witnessed the battle of Bautzen, and was subsequently employed in some minor negotiations. In 1815 he lost both his father and his wife. He next accepted (1816) the post of ambassador at Rome, and on his way thither he discovered in the cathedral library of Verona the long-lost *Institutes* of Gaius, afterwards edited by Savigny, to whom he communicated the discovery under the impression that he had found a portion of Ulpian. During his residence in Rome Niebuhr discovered and published fragments of Cicero and Livy, aided Cardinal Mai in his edition of Cicero *De Republica*, and shared in framing the plan of the great work on the topography of ancient Rome by Christian C. J. von Bunsen and Ernst Platner (1773-1855), to which he contributed several chapters. He also, on a journey home from Italy, deciphered in a palimpsest at St Gall the fragments of Flavius Merobaudes, a Roman poet of the 5th century. In 1823 he resigned the embassy and established himself at Bonn, where the remainder of his life was spent, with the exception of some visits to Berlin as councillor of state. He here rewrote and republished (1827-1828) the first two volumes of his *Roman History*, and composed a third volume, bringing the narrative down to the end of the First Punic War, which, with the help of a fragment written in 1811, was edited after his death (1832) by Johannes Classen (1805-1891). He also assisted in August Bekker's edition of the Byzantine historians, and delivered courses of lectures on ancient history, ethnography, geography, and on the French Revolution. In February 1830 his house was burned down, but the greater part of his books and manuscripts were saved. The revolution of July in the same year was a terrible blow to him, and filled him with the most dismal anticipations of the future of Europe. He died on the 2nd of January 1831.

Niebuhr's *Roman History* counts among epoch-making histories both as marking an era in the study of its special subject and for its momentous influence on the general conception of history. "The main results," says Leonhard Schmitz, "arrived at by the inquiries of Niebuhr, such as his views of the ancient population of Rome, the origin of the plebs, the relation between the patricians and plebeians, the real nature of the *ager publicus*, and many other points of interest, have been acknowledged by all his successors." Other alleged discoveries, such as the construction of early Roman history out of still earlier ballads, have not been equally fortunate; but if every positive conclusion of Niebuhr's had been refuted, his claim to be considered the first who dealt with the ancient history of Rome in a scientific spirit would remain unimpaired, and the new principles introduced by him into historical research would lose nothing of their importance. He suggested, though he did not elaborate, the theory of the myth, so potent an instrument for good and ill in modern historical criticism. He brought in inference to supply the place of discredited tradition, and showed the possibility of writing history in the absence of original records. By his theory of the disputes between the patricians and plebeians arising from original differences of race he drew attention to the immense importance of ethnological distinctions, and contributed to the revival of these divergences as factors in modern history. More than all, perhaps, since his conception of ancient Roman story made laws and manners of more account than shadowy lawgivers, he undesignedly influenced history by popularizing that conception of it which lays stress on institutions, tendencies and social traits to the neglect of individuals.

Niebuhr's personal character was in most respects exceedingly attractive. His heart was kind and his affections were strong;



he was magnanimous and disinterested, simple and honest. He had a kindling sympathy with everything lofty and generous, and framed his own conduct upon the highest principles. His chief defect was an over-sensitiveness, leading to peevish and unreasonable behaviour in his private and official relations, to hasty and unbalanced judgments of persons and things that had given him annoyance, and to a despondency and discouragement which frustrated the great good he might have effected as a philosophical critic of public affairs.

The principal authority for Niebuhr's life is the *Lebensnachrichten über B. G. Niebuhr, aus Briefen desselben und aus Erinnerungen einiger seiner nächsten Freunde*, by Dorothea Horsler (3 vols., 1838-1839). In the English translation by Miss Winkworth (1852) a great deal of the correspondence is omitted, but the narrative is rendered more full, especially as concerns Niebuhr's participation in public affairs. It also contains interesting communications from Bunsen and Professor Loebell, and select translations from the *Kleine Schriften*. See also J. Classen, *Barthold Georg Niebuhr, eine Gedächtnisschrift* (1876), and G. Eysenhardt, *B. G. Niebuhr* (1886). The first edition of his *Roman History* was translated into English by F. A. Walter (1827), but was immediately superseded by the translation of the second edition by Julius Hare and Connop Thirlwall, completed by William Smith and Leonard Schmitz (2d edition, 1847-1851). The *History* has been discussed and criticized in a great number of publications, the most important of which, perhaps, is Sir George Cornewall Lewis's *Essay on the Credibility of the Early Roman History*. See further J. E. Sandys, *History of Classical Scholarship* (1908), iii., pp. 78-82.

**NIEBUHR, KARSTEN** (1733-1815), German traveller, was born at Lüdingworth, Lauenburg, on the southern border of Holstein, on the 17th of March 1733, the son of a small farmer. He had little education, and for several years of his youth had to do the work of a peasant. His bent was towards mathematics, and he managed to obtain some lessons in surveying. It was while he was working at this subject that one of his teachers, in 1760, proposed to him to join the expedition which was being sent out by Frederick V. of Denmark for the scientific exploration of Egypt, Arabia and Syria. To qualify himself for the work of surveyor and geographer, he studied hard at mathematics for a year and a half before the expedition set out, and also managed to acquire some knowledge of Arabic. The expedition sailed in January 1761, and, landing at Alexandria, ascended the Nile. Proceeding to Suez, Niebuhr made a visit to Mount Sinai, and in October 1762 the expedition sailed from Suez to Jeddah, journeying thence overland to Mocha. Here in May 1763 the philologist of the expedition, van Haven, died, and was followed shortly after by the naturalist Forskål. Sana, the capital of Yemen, was visited, but the remaining members of the expedition suffered so much from the climate or from the mode of life that they returned to Mocha. Niebuhr seems to have saved his own life and restored his health by adopting the native habits as to dress and food. From Mocha the ship was taken to Bombay, the artist of the expedition dying on the passage, and the surgeon soon after landing. Niebuhr was now the only surviving member of the expedition. He stayed fourteen months at Bombay, and then returned home by Muscat, Bushire, Shiraz and Persopolis, visited the ruins of Babylon, and thence went to Bagdad, Mosul and Aleppo. After a visit to Cyprus he made a tour through Palestine, crossing Mount Taurus to Brussa, reaching Constantinople in February 1767 and Copenhagen in the following November. He married in 1773, and for some years held a post in the Danish military service which enabled him to reside at Copenhagen. In 1778, however, he accepted a position in the civil service of Holstein, and went to reside at Meldorf, where he died on the 26th of April 1815.

Niebuhr was an accurate and careful observer, had the instincts of the scholar, was animated by a high moral purpose, and was rigorously conscientious and anxiously truthful in recording the results of his observation. His works have long been classics on the geography, the people, the antiquities and the archaeology of much of the district of Arabia which he traversed. His first volume, *Beschreibung von Arabien*, was published at Copenhagen in 1772, the Danish government defraying the expenses of the abundant illustrations. This was followed in 1774-1778 by two other volumes, *Reisebeschreibung*

*von Arabien und anderen umliegenden Ländern*. The fourth volume was not published till 1837, long after his death, under the editorship of Niebuhr's daughter. He also undertook the task of bringing out the work of his friend Forskål, the naturalist of the expedition, under the titles of *Descriptions animalium, Flora Aegyptiaco-Arabica, and Icones rerum naturalium* (Copenhagen, 1775-1776). To a German periodical, the *Deutsches Museum*, Niebuhr contributed papers on the interior of Africa, the political and military condition of the Turkish empire, and other subjects.

French and Dutch translations of his narratives were published during his lifetime, and a condensed English translation, by Robert Horon, of the first three volumes in Edinburgh (1792). His son Barthold (see above) published a short *Life* at Kiel in 1817; an English version was issued in 1838 in the *Lives of Eminent Men*, published by the Society for the Diffusion of Useful Knowledge. See D. G. Hogarth, *The Penetration of Arabia* ("Story of Exploration" series) (1904).

**NIEDERBRONN**, a town of Germany, in the imperial province Alsace-Lorraine, on the Falkenstein Bach, situated under the eastern slope of the Vosges, 12 m. N.W. from Hagenuy by rail. Pop. (1905) 3120. It contains an Evangelical and a Roman Catholic church, a convent of the Sisters of the Divine Redeemer, and a high-grade and other schools. Niederbronn is one of the best-known watering-places in the Vosges. Its brine springs, with a hydropathic establishment attached, are specific in cases of gout, obesity and liver disorders. Here, on the 26th of July 1870, the first engagement between the Germans and the French in the Franco-German war took place. There are several ruined castles in the neighbourhood, the most noteworthy of which is one on the Wesenbig (1415 ft. high) erected in the 14th century. Various Celtic and Roman antiquities have been found around Niederbronn.

See Kuhn, *Les Eaux de Niederbronn* (3rd ed., Strassburg, 1860); Mathis, *Aus Niederbronn's allen Zeiten* (Strassburg, 1901); and Kirstein, *Das Wasagbad Niederbronn* (Strassburg, 1902).

**NIEDERLAHNSTEIN**, a town of Germany, in the Prussian province of Hesse-Nassau, situated on the right bank of the Rhine at the confluence of Lahn, 3 m. S.E. from Coblenz by the railway to Ems, and at the junction of lines to Hochheim and Cologne. Pop. (1905) 4351. It has two Roman Catholic churches. The chief industries are the making of machinery and shipbuilding. Niederlahnstein obtained civic rights in 1332, and was until 1803 on the territory of the electors of Trier. Here on the 1st of January 1814 a part of the Russian army crossed the Rhine. In the vicinity are the Johanniskirche, a Romanesque church restored in 1857, and the Allerheiligenberg, whereon stands a chapel, once a famous place of pilgrimage.

**NIEDER-SELTERS**, a village of Germany, in the Prussian province of Hesse-Nassau, situated in a well-wooded country on the Ems, 12 m. S.E. from Limburg by the railway to Frankfort-on-Main. Pop. (1900) 1339. Here are the springs of the famous Selters or Seltzer water, employed as specific in cases of catarrh of the respiratory organs, the stomach and bladder. Until 1866 the springs belonged to the duke of Nassau; since this date they have been the property of Prussia. They became famous in the earlier part of the 19th century, although they had been known many years previously.

See Grossmann, *Die Heilquellen des Taunus* (Wiesbaden, 1887).

**NIEDERWALD**, a broad hill in Germany, in the Prussian province of Hesse-Nassau, on the right bank of the Rhine, between that river and the Wisper, opposite Bingen, forming the south-western apex of the Taunus range. Its summit is clothed with dense forests of oak and beech, while its southern and western sides, which descend sharply to Rüdesheim and Assmannshausen on the Rhine, are covered with vineyards, and produce some of the finest wines of the district. At the edge of the forest, on the crest of the hill above Rüdesheim, stands the gigantic "Germania" statue, the national monument of the war of 1870-71, which was unveiled on the 28th of September 1883 by the emperor William I., in the presence of all the rulers in Germany or their representatives. It was designed by Johannes Schilling, and the bronze figure of Germania is 33 ft. high; the

pedestal is adorned with allegorical figures and portraits of German princes and generals. Cogtooth mountain railways run up the hill from Rüdelsheim and Assmannshausen.

See Spielmann, *Niederwald und Nationaldenkmal* (Wiesbaden, 1898).

**NIEHAUS, CHARLES HENRY** (1855– ), American sculptor, of German parentage, was born at Cincinnati, Ohio, on the 24th of January 1855. He was a pupil of the McMichen School of Design, Cincinnati, and also studied at the Royal Academy, Munich, returning to America in 1881; in 1885, after several years in Rome, he established his studio in New York City. In 1906 he became a National Academician. His principal works are: a statue of President Garfield, for Cincinnati; the Hahnemann Memorial, in Washington; "Moses" and "Gibbons," for the Congressional Library, and "James A. Garfield," "John J. Ingalls," "William Allen," and "Oliver P. Morton," for Statuary Hall, Capitol, Washington; "Hooker" and "Davenport," State House, Hartford, Connecticut; the Astor Memorial doors, Trinity Church, New York; "General Forrest," Memphis, Tennessee; Generals Sherman and Lee, and William the Silent; "The Scrapper; or Greek Athlete using a Strigil"; statues of Lincoln, Farragut and McKinley, at Muskegon, Michigan; a statue of McKinley and a lunette for McKinley's tomb, at Canton, Ohio; and "The Driller," at Titusville, Pennsylvania, in memory of Colonel E. L. Drake, who, in 1859, sank the first oil well in Pennsylvania.

**NIEL, ADOLPHE** (1802–1869), marshal of France, was born at Muret on the 4th of October 1802, and entered the École Polytechnique in 1821, whence he passed to the engineer school at Metz, becoming lieutenant in the Engineers in 1827 and captain in 1833. At the storming of Constantine he led the engineer detachment with one of the storming parties, and his conduct gained for him the rank of *chef de bataillon* (1837). In 1840 he was promoted lieutenant-colonel, and in 1840 colonel, and his next war service was as chief of staff to General Vaillant during the siege of Rome (1849), after which he was made general of brigade and director of engineer services at headquarters. In 1851 he became a member of the Committee of Fortifications, in the following year a member of the council of state, and in 1853 general of division. In the first part of the Crimean War he was employed in the expedition to the Baltic, and directed engineer operations against Bomarsund, but early in 1855 he was sent to the Crimea, where he succeeded General Bizot as chief of engineers. For some years he had been the most trusted military adviser of Napoleon III., and he was now empowered to advise the generals on the spot in accordance with the wishes of the sovereign and the home government. This delicate and difficult task Niel managed to carry out with as much success as could be expected, and he had the credit of directing the siege operations against the Malakoff (see CRIMEAN WAR). His reward was the grand cross of the Legion of Honour. From 1855 to 1859 he was employed at headquarters, and also served in the senate. In the war against the Austrians in the latter year (see ITALIAN WARS) Niel commanded the IV. corps, and took a brilliant part in the battles of Magenta and Solferino. On the field of battle of Solferino he was made a marshal of France. After service for some years in a home command, he became minister of war (1867). In this capacity he drafted and began to carry out a far-reaching scheme of army reform, based on universal service and the automatic creation of large reserves, which needed only time to mature. He also rearmed the whole of the army with the chasseur rifle. But he did not live to complete the development of his system. He died on the 13th of August 1869 in Paris, and a year later the Franco-German War destroyed the old imperial army upon which the new formations were to have been grafted.

**NIELLO** (the Italian form of Lat. *nigellum*, diminutive of *niger*, "black"; Late Gr. *μελανόν*), a method of producing delicate and minute decoration on a polished metal surface by incised lines filled in with a black metallic amalgam. In some cases it is very difficult to distinguish niello from black enamel; but the black substance differs from true enamel in being metallic,

not vitreous. Our knowledge of the process and materials employed in niello-work is derived mainly from four writers,—Eraelius the Roman (a writer probably of the 11th century), Theophilus the monk, who wrote in the 12th or 13th century,<sup>1</sup> and, in the 16th century, Benvenuto Cellini<sup>2</sup> and Giorgio Vasari.<sup>3</sup> The design was cut with a sharp graving tool on the smooth surface of the metal, which was usually silver, but occasionally gold or even bronze. An alloy was formed of two parts silver, one-third copper and one-sixth lead; to this mixture, while fluid in the crucible, powdered sulphur in excess was added; and the brittle amalgam, when cold, was finely pounded, and sealed up in large quills for future use. A solution of borax to act as a flux was brushed over the metal plate and thoroughly worked into its incised lines. The powdered amalgam was then shaken out of the quills on to the plate, so as to completely cover all the engraved pattern. The plate was now carefully heated over a charcoal fire, fresh amalgam being added, as the powder fused, upon any defective places. When the powder had become thoroughly liquid, so as to fill all the lines, the plate was allowed to cool, and the whole surface was scraped, so as to remove the superfluous niello, leaving only what had sunk into and filled up the engraved pattern. Last of all the nielloed plate was very highly polished, till it presented the appearance of a smooth metal surface enriched with a delicate design in fine grey-black lines. This process was chiefly used for silver work, on account of the vivid contrast between the whiteness of the silver and the darkness of the niello. As the slightest scratch upon the metal received the niello, and became a distinct black line, ornament of the most minute and refined description could easily be produced.

The earliest specimens of niello belong to the Roman period. Two fine examples are in the British Museum. One is a bronze statuette of a Roman general, nearly 2 ft. high, found at Barking Hall in Suffolk. The dress and armour have patterns partly inlaid in silver and partly in niello. The dark tint of the bronze rather prevents the niello from showing out distinctly. This statuette is apparently a work of the 1st century.<sup>4</sup> The other example is not earlier than the 4th century. It is a silver casket or lady's toilet box, in which were found an ampulla and other small objects, enriched with niello-work.<sup>5</sup>

From Roman times till the end of the 16th century the art of working in niello seems to have been constantly practised in some part at least of Europe, while in Russia and India it has survived to the present day. From the 6th to the 12th century a large number of massive and splendid works in the precious metals were produced at Byzantium or under Byzantine influence, many of which were largely decorated with niello; the silver dome of the baldacchino over the high altar of S. Sophia was probably one of the most important of these. Niello is frequently mentioned in the inventories of the treasures belonging to the great basilicas of Rome and Byzantium. The Pala d'Oro at S. Mark's, Venice, 10th century, owes much of its refined beauty to niello patterns in the borders. This art was also practised by Bernward, artist-bishop of Hildesheim (*ob.* 1023); a fine silver paten, decorated with figures in niello, attributed to his hand, still exists among the many rich treasures in the church of Hanover Palace. Other nielli, probably the work of the same bishop, are preserved in the cathedral of Hildesheim. In France, too, judging both from existing specimens of ecclesiastical plate and many records preserved in church inventories, this mode of decoration must have been frequently applied all through the middle ages; especially fine examples once existed at Notre Dame, Paris, and at Cluny, where the columns of the sanctuary were covered with plates of silver in the 11th century, each plate being richly ornamented with designs in niello. Among the early Teutonic and Celtic races, especially from the 8th to the 11th centuries, both in Britain and other countries, niello was

<sup>1</sup> *Div. Art. Sched.* iii. 27–29 (see Hendrie's edition, 1847).

<sup>2</sup> *Trattato dell' orficeria.*

<sup>3</sup> *Tre arti del disegno.*

<sup>4</sup> See *Soc. Ant. Vet. Mon.* iv. pls. 11–15.

<sup>5</sup> See Visconti, *Una Antica Argentaria* (Rome, 1793).

frequently used to decorate the very beautiful personal ornaments of which so many specimens enrich the museums of Europe. The British Museum possesses a fine fibula of silver decorated with a simple pattern in niello and thin plates of repoussé gold. This, though very similar in design to many fibulae from Scandinavia and Britain, was found in a tomb at Kerch (Panticapaeum). Several interesting gold rings of Saxon workmanship have been found at different times, on which the owner's name and ornamental patterns are formed in gold with a background of niello. One with the name of Ethelwulf, king of Wessex (836-838), is now in the British Museum (see figure). Another in the Victoria and Albert Museum has the name of Alhstan, who was bishop of Sherborne from 823 to 867. The metal-workers of Ireland, whose skill was quite unrivalled, practised largely the art of niello from the 10th to the 12th century, and possibly even earlier. Fine croziers, shrines, fibulae, and other objects of Irish work-



Gold and Niello Ring.

manship, most skillfully enriched with elaborate niello-work, exist in considerable numbers. From the 13th to the 16th century but little niello-work appears to have been produced in England. Two specimens have been found, one at Matlack, Norfolk, and the other at Devizes, which from the character of the design appear to be English. They are both of gold, and seem to be the covering plates of small pendant reliquaries about 1 in. long, dating about the end of the 15th century. One has a crucifix between St John the Baptist and a bishop; the other, that found at Devizes, has the two latter figures, but no crucifix.<sup>1</sup> It is, however, in Italy that the art of niello-work was brought to greatest perfection. During the whole medieval period it was much used to decorate church plate, silver altar-frontals, and the like. The magnificent frontals of Pistoia cathedral and the Florence baptistry are notable instances of this. During the 15th century, especially at Florence, the art of niello-work was practised by almost all the great artist-goldsmiths of that period. Apart from the beauty of the works they produced, this art had a special importance and interest from its having led the way to the invention of printing from engravings on metal plates (see LINE-ENGRAVING). Vasari's account of this invention, given in his lives of Pollaiuolo and Maso Finiguerra, is very interesting, but he is wrong in asserting that Maso was the first worker in niello who took proofs or impressions of his plates. An important work of this sort, described at length by Vasari and wrongly ascribed by him to Maso Finiguerra (*q.v.*), still exists in the Opera del Duomo at Florence. It is a pax with a very rich and delicate niello picture of the coronation of the Virgin; the composition is very full, and the work almost microscopic in minuteness; it was made in 1452. Impressions from it are preserved in the British Museum, the Louvre and other collections. The British Museum possesses the finest existing example of 15th-century German niello. It is a silver beaker, covered with graceful scroll-work, forming medallions, in which are figures of cupids employed in various occupations (see *Shaw's Dresses and Decorations of the Middle Ages*, 1858, vol. ii.).

**AUTHORITIES.**—*The Archaeological Journal* of 1862 (vol. xix. p. 323) has an excellent monograph on the subject, see also vol. xii. p. 79 and vol. iv. p. 247; *Archæologia*, xxxi. 404; Merrifield, *Ancient Practice of Painting*, vol. i. (1849) (gives MSS. of Eraclius and other early writers); Catalogue of Museum of Royal Irish Academy; *Les Nielles à la cath. d'Aix-la-Chapelle* (Paris, 1859); Alvin, *Niellés de la bibliothèque roy. de Belgique* (1857); Duchesne, *Niellés des orfèvres florentins* (1826); Passavant, *Le Peintre-graveur* (1860-1861); Outley, *History of Engraving* (1816) and *Collection of Facsimiles of Prints* (1826); Cicognara, *Storia della scultura*, iii. p. 268 (Prato, 1823), and *Storia della calcografia* (Prato, 1831); Lanzi, *Storia pittorica*, ep. i. sec. iii. (1809); Baldinucci, *Professori del disegno* (1681-1728) and *L'Arte di intagliare in rame* (1686); Zanl, *Origine dell' incisione in rame* (1802); Lohrste, *Arts of the Middle Ages* (1855); Texier, *Dictionnaire de l'orfèvrerie* p. 1822 (Paris,

1857); Bartsch, *Le Peintre-graveur*, xiii. 1-35; Rumohr, *Untersuchung der Gründe für die Annahme, &c.* (Leipzig, 1841); Lessing, *Collecioneen zur Literatur* (vol. xii. art. "Niellum"); C. Davenport, in *Journal of Soc. of Arts* (1901), vol. xlviii. (J. H. M.).

**NIEM** [NĒM, or NĒHEIM], **DIETRICH OF** (c. 1345-1418), medieval historian, was born at Nieheim, a small town subject to the see of Paderborn. He became a notary of the papal court of the rota at Avignon, and in 1376 went with the Curia to Rome. Urban VI. here took particular notice of him, made him an abbreviator to the papal chancery, and in 1383 took him with him on his visit to King Charles at Naples, an expedition which led to many unpleasant adventures, from which he escaped in 1385 by leaving the Curia. In 1387 he is again found among the abbreviators, and in 1395 Pope Boniface IX. appointed him to the bishopric of Verden. His attempt to take possession of the see, however, met with successful opposition; and he had to resume his work in the chancery, where his name again appears in 1403. In the meantime he had helped to found a German hospice in Rome, which survives as the Instituto dell' Anima, and had begun to write a chronicle, of which only fragments are extant. His chief importance, however, lies in the part he took in the controversies arising out of the Great Schism. He accompanied Gregory XII. to Lucca in May 1408, and, having in vain tried to make the pope listen to counsels of moderation, he joined the Roman and Avignonese cardinals at Pisa. He adhered to the pope elected by the council of Pisa (Alexander V.) and to his successor John XXIII., resuming his place at the Curia. In view of the increasing confusion in the Church, however, he became one of the most ardent advocates of the appeal to a general council. He was present at the council of Constance as adviser to the German "nation." He died at Maastricht on the 22nd of March 1418.

Niem wrote about events in which he either had an intimate personal share or of which he was in an excellent position to obtain accurate information. His most important works are the *Nemus unionis* and the *De schismate*. Of these the first, compiled at Lucca after the breach with Gregory XII., is a collection of documents which had fallen into his hands during the negotiations for union: papal pronouncements, pamphlets, letters written and received by himself, and the like. The *De schismate libri III.*, completed on the 25th of May 1410, describes the history of events since 1376 as Niem himself had seen them. It was contained in the *Historia de vita Johannis XXIII.* Other works are *De bono regimine Rom. pontificis*, dedicated to the new pope (John XXIII.); *De modis uniuersi ad reformandi ecclesiam* and *De difficultate reformationis in concilio universali*, advocating the convocation of a council, to which the pope is to bow; *Contra dampnatos Wicivitas Prage*, against the Hussites; *Jura ac privilegia imperii*, a glorification of the empire in view of the convocation of the council of Constance; *Assumptio gloriosissima de unione et reformatione membrorum et capituli fidei*, a programme of church reform based on his experiences of the evils of the papal system.

For bibliography see Potthast, *Bibl. hist. mediæ ævi* (2nd ed., Berlin, 1806), p. 1051, s.v. "Theodoricus de Niem"; and generally see the article on Niem by Theodor Lindner in *Allgemeine deutsche Biographie* (Leipzig, 1886); and Erler, *Dietsch von Nieheim* (Leipzig, 1887).

**NIEMCEWICZ, JULIAN URSIN** (1758-1841), Polish scholar, poet and statesman, was born in 1757 in Lithuania. In the earlier part of his life he acted as adjutant to Kosciusko, was taken prisoner with him at the fatal battle of Maciejowice (1794), and shared his captivity at St Petersburg. On his release he travelled for some time in America, where he married. After the Congress of Vienna he was secretary of state and president of the constitutional committee in Poland, but in 1830-1831 he was again driven into exile. He died in Paris on the 21st of April 1841. Niemcewicz tried many styles of composition. His comedy *The Return of the Deputy* (1790) enjoyed a great reputation, and his novel, *John of Teucyzn* (1825), in the style of Scott, gives a vigorous picture of old Polish days. He also wrote a *History of the Reign of Sigismund III.* (3 vols., 1819), and a collection of memoirs for ancient Polish history (6 vols., 1822-1823). But he is now best remembered by his *Historical Songs of the Poles* (Warsaw, 1816), a series of lyrical compositions in which the chief heroes are of the golden age of Sigismund I., and the reigns of Stephen Bathori and Sobieski.

His collected works were published in 12 vols. at Leipzig (1838-1840).

<sup>1</sup> See *Proc. Norfolk Archaeo. Soc.* iii. p. 97.

**NIENBURG ON THE SAALE**, a town of Germany, in the duchy of Anhalt, situated at the influx of the Bode into the Saale, 6 m. N. of Bernburg on the railway Calbe-Könnern. Pop. (1905) 5748. It contains a beautiful Gothic Evangelical church, an old castle, once a monastery (founded 975, dissolved 1546), and now devoted to secular uses, and a classical school. The industries embrace iron-founding and machine-making, malting and tanning.

**NIENBURG ON THE WESER**, a town of Germany, in the Prussian province of Hanover, situated on the Weser, 33 m. N.W. from Hanover by the railway to Bremen. Pop. (1905) 9638. It has an Evangelical and a Roman Catholic church, a classical school and an agricultural college. Its industries consist chiefly in glass-blowing, distilling, biscuit-making and the manufacture of manures. The town is mentioned as early as 1025. It was fortified in the 12th century, obtained municipal rights in 1569, and passed in 1582 to the house of Lüneburg. It was occupied by the imperialists from 1627 to 1634, and by the French during the Seven Years' War. The walls were dismantled by order of Napoleon I. in 1807.

See Gade, *Geschichte der Stadt Nienburg an der Weser* (1862).

**NIEPCE, JOSEPH NICÉPHORE** (1765-1833), French physicist, and one of the inventors of photography, was born at Châlons-sur-Saône on the 7th of March 1765. In 1792 he entered the army as a sub-lieutenant, and in the following year he saw active service in Italy. Ill-health and failing eyesight compelled him to resign his commission before he had risen above the rank of lieutenant; but in 1795 he was nominated *administrateur* of the district of Nice, and he held the post until 1801. Returning in that year to his birthplace, he devoted himself along with his elder brother Claude (1763-1828) to mechanical and chemical researches; and in 1811 he directed his attention to the rising art of lithography. In 1813 the idea of obtaining sun pictures first suggested itself to him in this connexion; and in 1826 he learned that L. J. M. Daguerre was working in the same direction. In 1829 the two united their forces, "pour coopérer au perfectionnement de la découverte inventée par M. Niepce et perfectionnée par M. Daguerre" (see also PHOTOGRAPHY). Niepce died at Gras, his property near Châlons, on the 3rd of July 1833. A nephew, CLAUDE FÉLIX ABEL NIEPCE DE SAINT-VICTOR (1805-1870), served with distinction in the army, and also made important contributions towards the advancement of the art of photography; he published *Recherches photographiques* (Paris, 1855) and *Traité pratique de gravure héliographique sur acier et sur verre* (Paris, 1866).

**NIEREMBERG, JUAN EUSEBIO** (1595-1658), Spanish Jesuit and mystic, was born at Madrid in 1595, joined the Society of Jesus in 1614, and subsequently became lecturer on Scripture at the Jesuit seminary in Madrid, where he died on the 7th of April 1658. He was highly esteemed in devout circles as the author of *De la afición y amor de Jesús* (1630), and *De la afición y amor de María* (1630), both of which were translated into Arabic, Flemish, French, German, Italian and Latin. These works, together with the *Prodigios del amor divino* (1641), are now forgotten, but Nieremberg's version (1656) of the *Imitation* is still a favourite, and his eloquent treatise, *De la hermosura de Dios y su amabilidad* (1649), is the last classical manifestation of mysticism in Spanish literature. Nieremberg has not the enraptured vision of St Theresa, nor the philosophic significance of Luis de León, and the unvarying sweetness of his style is cloying; but he has exaltation, unctious insight, and his book forms no unworthy close to a great literary tradition.

**NIERSTEIN**, a village of Germany, in the grand duchy of Hesse-Darmstadt, on the left bank of the Rhine, 8 m. S. from Mainz by the railway to Worms. Pop. (1905) 4445. It contains a Roman Catholic and a Protestant church, an old Roman bath—Sironabad—and sulphur springs. It is famous for its wines, in which a large export trade is done. Nierstein was originally a Roman settlement, and was a royal residence under the Carolingian rulers. Later it passed from the emperor to the elector palatine of the Rhine.

**NIETZSCHE, FRIEDRICH WILHELM** (1844-1900), German philosopher, was the son of the pastor at Röcken, near Leipzig, where he was born on 15th October 1844. He was educated at Schulpforta, and studied the classics at the universities of Bonn and Leipzig. In 1869, while still an undergraduate, he was, on F. W. Ritschl's recommendation, appointed to an extraordinary professorship of classical philology in the university of Basel, and rapidly promoted to an ordinary professorship. Here he almost immediately began a brilliant literary activity, which gradually assumed a more and more philosophical character. In 1876 eye (and brain) trouble caused him to obtain sick leave, and finally, in 1879, to be pensioned. For the next ten years he lived in various health resorts, in considerable suffering (he declares that the year contained for him 200 days of pure pain), but dashing off, at high pressure, the brilliant essays on which his fame rests. Towards the end of 1888, after recovering from an earlier attack, he was pronounced hopelessly insane, and in this condition he remained until he died on the 25th of August 1900. Nietzsche's writings must be understood in their relation to these circumstances of his life, and as the outcome of a violent revolt against them on the part of an intensely emotional and nervous temperament. His philosophy, consequently, is neither systematic in itself nor expounded in systematic form. It is made up of a number of points of view which successively appeared acceptable to a personality whose self-appreciation verges more and more upon the insane, and exhibits neither consecutiveness nor consistency. Its natural form is the aphorism, and to this and to its epigrammatic brilliance, vigour, and uncompromising revolt against all conventions in science and conduct it owes its persuasiveness. Revolt against the whole civilized environment in which he was brought up is the keynote of Nietzsche's literary career. His revolt against Christian faith and morals turns him into a proudly atheistic "free-thinker," and preacher of a new "master" morality, which transposes the current valuations, deposes the "Christian virtues," and incites the "over-man" ruthlessly to trample under foot the servile herd of the weak, degenerate and poor in spirit. His revolt against the theory of state supremacy turns him into an anarchist and individualist; his revolt against modern democracy into an aristocrat. His revolt against conventional culture leads him to attack D. F. Strauss as the typical "Philistine of culture"; his revolt against the fashion of pessimism to demand a new and more robust affirmation of life, not merely *although*, but *because*, it is painful. Indeed, his very love of life may itself be regarded as an indignant revolt against the toils that were inexorably closing in around him. He directs this spirit of revolt also against the sources of his own inspiration; he turns bitterly against Wagner, whose intimate friend and enthusiastic admirer he had been, and denounces him as the musician of decadent emotionalism; he rejects his "educator" Schopenhauer's pessimism, and transforms his will to live into a "Will to Power." Nevertheless his reaction does not in this case really carry him beyond the ground of Schopenhauerian philosophy, and his own may perhaps be most truly regarded as the paradoxical development of an inverted Schopenhauerism. Other influences which may be traced in his writings are those of modern naturalism and of a somewhat misinterpreted Darwinism ("strength" is generally interpreted as physical endowment, but it has sometimes to be reluctantly acknowledged that the physically feeble, by their combination and cunning, prove stronger than the "strong"). His writings in their chronological order are as follows: *Die Geburt der Tragödie aus dem Geiste der Musik* (1872); *Zeitgenössische Betrachtungen* (1873-1876) (Strauss—*Vom Nutzen und Nachteil der Historie für das Leben*—Schopenhauer als Erzieher—Richard Wagner in Bayreuth); *Menschliches, Allzumenschliches* (1876-1880); *Morgenröte* (1881); *Die fröhliche Wissenschaft* (1882); *Also sprach Zarathustra* (1883-1884); *Jenseits von Gut und Böse* (1886); *Zur Genealogie der Moral* (1887); *Der Fall Wagner* (1888); *Götzenidole* (1888); *Nietzsche contra Wagner*, *Der Antichrist*, and *Poems* first appeared in the complete edition of his works, which also contains the notes for *Wille*

*my Macht*, in which Nietzsche had intended to give a more systematic account of his doctrine (1895-1901). (F. C. S. S.)

An edition of Nietzsche's complete works began to appear in 1895; there are also two popular editions, 1899 ff. (15 vols. have been published) and 1906 (10 vols.). In 1900 Nietzsche's *Briefe* began to be published. An English translation in 18 vols., edited by Oskar Levy, reached the 13th vol. in 1910. His biography, by his sister, Elisabeth Förster-Nietzsche (*Das Leben Friedrich Nietzsches*, 1895 ff.), reached its third volume in 1907. There are also lives by D. Halévy (1909) and M. A. Mügge (*F. Nietzsche: his Life and Work*, 1908), the latter of a somewhat popular character. G. Brandes first drew European attention to Nietzsche by his famous essay in 1889; since then an enormous literature has grown up round the subject. See especially L. Andreas Salomé, *F. Nietzsche in seinen Werken* (1894); A. Riehl, *F. Nietzsche* (1897; 3rd ed., 1901); F. Tönnies, *Nietzsche-Kultus* (1897); H. Ellis, *F. Nietzsche in Affirmations*, 1898; H. Lichtenberger, *La Philosophie de Nietzsche* (1895; German trans., 1899); E. Horneffer, *Vorträge über F. Nietzsche* (1900); T. Ziegler, *F. Nietzsche* (1900); J. Zeitler, *Nietzsches Ästhetik* (1900); P. Deussen, *Erinnerungen an F. Nietzsche* (1901); R. Richter, *F. Nietzsche, sein Leben und sein Werk* (1903); G. Simmel, *Schopenhauer und Nietzsche* (1907). For an estimate of his moral theory see ETHICS, *ad fin.*

**NIEUPOORT** (Flem. *Nieuwpoort*), a town of Belgium in the province of West Flanders. Pop. (1904) 3780. It was the port of Ypres, and is situated on the Yser about 10 m. S. of Ostend. It was strongly fortified in the middle ages and its siege by the French in 1488-1489 is an episode of its heroic period. Under its walls in 1600 Maurice of Nassau defeated the Archduke Albert and the Spaniards. It contains an ancient cloth market, a fine town-hall and an old church, and outside is a lighthouse dating from 1289. Nieuport Bains, 2 m. from the town, is a fashionable seaside resort dating only from 1869. It has a fine pier extending 1500 yds. out to sea and flanking the entrance to the Yser, which has been canalized. The bathing is excellent, and in the season the place is largely frequented by visitors.

**NIÈVRE**, a department of central France, formed from the old province of Nivernais with a small portion of the Orleanais. It is bounded N.W. by Loiret, N. by Yonne, E. by Côte d'Or, E. and S.E. by Saône-et-Loire, S. by Allier and W. by Cher. Pop. (1906) 313, 972. Area, 2659 sq. m. Nièvre falls into three regions differing in elevation and in geological formation. In the east are the granitic mountains of the Morvan, one of the most picturesque portions of France, containing Mont Prénelay (2780 ft.) and several lesser heights. The north and centre are occupied by plateaus of jurassic limestone with a maximum elevation of 1400 ft. The west and south-western part of the department is a district of plains, composed mainly of tertiary formations with alluvial deposits, and comprising the valleys of the Loire and the Allier. The lowest level of the department is 446 ft., at the exit of the Loire. Nièvre belongs partly to the basin of the Loire, partly to that of the Seine. The watershed dividing these two basins follows the general slope of the department from S.E. to N.W.—from Mont Prénelay to the Puisaye, the district in the extreme north-west. Towards the west the limits of Nièvre are marked by the Allier-Loire valley—the Loire striking across the south-west corner of the department by Decize and Nevers and then continuing the line of its great affluent the Allier northwards by Fourchambault, La Charité, Pouilly and Cosne. Secondary feeders of the Loire are the Nièvre, which gives its name to the department, and the Aron, whose valley is traversed by the Nivernais Canal. The largest tributary of the Seine in Nièvre is the Yonne, which rises in the south-east, passes by Clamecy, and carries along with it the northern part of the Nivernais Canal. The Cure, the principal affluent of the Yonne (with which, however, it does not unite till after it has left the department), is the outlet of a lake, Lac des Sectons, which serves as a reservoir for the regulation of the river and the canal. Owing to its greater elevation and the retention of the rain-water on its impermeable surface in the shape of ponds and streams, Morvan shows a mean temperature 6° F. lower than that of the western district, which, in the valley of the Loire, is almost identical with that of Paris (52° F.). At Nevers the annual rainfall amounts to only 21 in., but in Morvan it is nearly three times as great.

The principal cereals are oats and wheat; potatoes are

also largely grown. Much land is given over to pasture and the cultivation of various kinds of forage, and the fattening of cattle is a thriving agricultural industry. The Nivernais and *Charolais* are the chief breeds. The rearing of sheep and draught-horses is also of importance. Vines are grown in the valley of the Loire and in the neighbourhood of Clamecy. The white wines of Pouilly on the Loire are widely known. Nièvre abounds in forests, the chief trees being the oak, beech, hornbeam, elm and chestnut. Coal is mined at Decize, and gypsum, building stone, and kaolin are among the quarry products. The best-known mineral springs are those of Pougues and St Honoré. Of the iron-works for which Nièvre is famous, the most important are those of Fourchambault. At Imphy there are large steel-works. The government works of La Chaussade at Guéugnay make chain-cables, anchors, armour-plates, &c. There are also manufactories of agricultural implements and hardware, potteries, manufactories of porcelain, and faience (at Nevers), tile-works, chemical works, paper-mills and saw-mills, as well as numerous tanneries, boot and shoe factories, cask manufactories and oil works (colza, poppy and hemp). In the Morvan district a large part of the population is engaged in the timber industry; the logs carried down by the streams to Clamecy are then put into boats and conveyed to Paris.

A great deal of the traffic is by water: the canal along the left bank of the Loire runs through the department for 38 m., and the Nivernais canal for 78 m. The chief railway is that of the Paris-Lyons-Méditerranée Company, whose main line to Nîmes follows the valley of the Loire and Allier throughout the department. Nièvre is divided into 4 arrondissements (Nevers, Château-Chinon, Clamecy and Cosne being their capitals), 25 cantons, 313 communes. It forms the diocese of Nevers, and part of the educational district of Dijon and of the region of the VIII. *corps d'armée*. Its court of appeal is at Bourges. The most noteworthy towns are Nevers, the capital, Clamecy, Fourchambault, Cosne, La Charité and Decize. Varzy and Tannay have fine churches of the 14th, and the 12th, 13th and 16th centuries respectively, and there is an interesting church, chiefly Romanesque in style, at St Pierre-le-Moutier.

**NIFO, AGOSTINO** [AUGUSTINUS NIPHUS] (c. 1473-1538 or 1545), Italian philosopher and commentator, was born at Jopoli in Calabria. He settled for a time at Sezza and subsequently proceeded to Padua, where he studied philosophy. He lectured at Padua, Naples, Rome and Pisa, and won so high a reputation that he was deputed by Leo X. to defend the Catholic doctrine of Immortality against the attack of Pomponazzi and the Alexandrists. In return for this he was made Count Palatine, with the right to call himself by the name Medicus. In his early thought he followed Averroes, but afterwards modified his views so far as to make himself acceptable to the orthodox Catholics. In 1495 he produced an edition of the works of Averroes; with a commentary compatible with his acquired orthodoxy. In the great controversy with the Alexandrists he opposed the theory of Pomponazzi that the rational soul is inseparably bound up with the material part of the individual, and hence that the death of the body carries with it the death of the soul. He insisted that the individual soul, as part of absolute intellect, is indestructible, and on the death of the body is merged in the eternal unity.

His principal philosophical works are *De immortalitate animi* (1518 and 1524); *De intellectu et daemionibus*; *De infinitate primi motoris questio* and *Opuscula moralia et politica*. His numerous commentaries on Aristotle were widely read and frequently reprinted, the best-known edition being one printed at Paris in 1654 in fourteen volumes (including the *Opuscula*).

**NIGDEH** (Arab. *Nakidakh*), the chief town of a sanjak of the same name in the Konia vilayet of Asia Minor, situated on the Kaisariéh-Cilician Gates road. It is remarkable for the beauty of its buildings, dating from almost all ages of the Seljuk period. After the fall of the sultanate of Rum (of which it had been one of the principal cities), Nigdeh became independent, and, according to Ibu Batuta, ruinous, and did not pass into Ottoman hands till the time of Mahomed II. It represents no classical town, but, with Bor, has inherited the importance of Tyana,

whose site lies about 10 m. S.W. A Hittite-inscribed monument, brought perhaps from Tyana, has been found at Nigdeh. The population (20,000) includes a large Greek and a small Armenian community. The Orthodox metropolitan of Iconium resides here.

**NIGEL** (d. 1169), bishop of Ely, head of the exchequer in the reigns of Henry I. and Henry II., was brought into the exchequer in early life (1130). Soon after his uncle Roger of Salisbury secured him the bishopric of Ely, much to the disgust of the monks. Nigel was at first retained in Stephen's service; but, like his uncle and his brothers, incurred the suspicion of leaning towards the Angevin interest, when Roger of Salisbury and Alexander of Lincoln were arrested by Stephen (January 1130). Nigel attempted to maintain himself in his see by force of arms, but he was forced to fly to the empress at Gloucester. He was reconciled to Stephen in 1142 and restored to his see; but he now became involved in a quarrel with the powerful Henry of Winchester. Ranulph, his first treasurer and representative at Ely, had been extortionate and dishonest, and the monks accused Nigel, probably with some justification, of spending the estates and treasures of the see in maintaining knights and gaining court influence. Henry of Winchester, who can have had little sympathy with bishops of Nigel's type, took up their quarrel, and Nigel was forced to go to Rome. Fortunately, both in these quarrels and in all his difficulties with Stephen, he secured the strong and uniform support of the Roman Curia. At the accession of Henry II. (1154) Nigel was summoned to reorganize the exchequer. He was the only surviving minister of Henry I., and his knowledge of the exchequer business was unrivalled. This was the great work of his life. It is to the work of his son Richard, the *Dialogus de Scaccario*, that we are indebted for our knowledge of the procedure of the exchequer as it was left by Nigel. The bishop took little part in politics, except as an administrator. In 1166 his health was broken by a paralytic seizure. Except for another quarrel with his monks, who accused him of despoiling their church and gained the ear of Pope Adrian, the last part of his life was laborious and uneventful.

See Dr Liebermann's *Einführung in den Dialogus de Scaccario*; J. H. Round's *Geoffrey de Mandeville*.

**NIGER, GAIVS PESCENNIUS**, governor of Syria under the emperor Commodus. On the death of Pertinax (A.D. 193), he was saluted emperor by the troops at Antioch, but unaccountably delayed marching on Rome until he learned that Septimius Severus, one of the rival claimants, had assumed the offensive. He then strongly garrisoned Byzantium and the principal towns of Asia Minor, but after his legate Aemilianus had been defeated and slain near Cyzicus he himself was driven from Nicaea and routed near the Cilician Gates. Having failed in an effort to escape towards the Euphrates, he was brought back and put to death in 194.

Aelius Spartianus, *Pescennius Niger*; Dio Cassius lxxii. 8; lxxiii. 13, 14.

**NIGER**, a great river of West Africa, inferior only to the Congo and Nile among the rivers of the continent, and the only river in Africa which, by means of its tributary the Benue, affords a waterway uninterrupted by rapids, and available for shallow-draught steamers, to the far interior. Rising within 150 m. of the sea in the mountainous zone which marks the N.E. frontiers of Sierra Leone and French Guinea, it traverses the interior plateaus in a vast curve, flowing N.E., E. and S.E., until it finally enters the Gulf of Guinea through an immense delta. Its total length is about 2600 m. About 250 m. from its mouth it is joined by the Benue, coming from the east from the mountainous region of Adamawa. From its mouth to the limit of navigability from the sea the river is in British territory; above that point it flows through French territory.

The source of the Niger lies in 9° 5' N. and 10° 47' W., and the most northerly point of the great bend is about 17° N. The area of the Niger basin, excluding the arid regions with a slope towards the stream, has been calculated by Dr. A. Bludau at 584,000 sq. m. The river is known locally under various names, the most common being Joliba (a Mandingo word meaning

Great River) and Kworra or Quorra. By the last name the Niger was known in its lower reaches before its identity with the upper river was established. The stream considered the chief source of the Niger is called the Tembi. A narrow watershed separates it from the headwaters of the streams flowing south-west through Sierra Leone. The birthplace of the Niger is in a deep ravine 2800 ft. above sea-level. From a moss-covered rock a tiny spring issues and has made a pool below. This little stream is the Tembi, which within a short distance is joined by two other rivulets, the Tamincono and Falico, which have their origin in the same mountainous district. After flowing north for about 100 m., the river turns eastward and receives several tributaries from the south. At its confluence with the Tankisso (a northern tributary), 210 m. from its source, the river has attained dimensions sufficient to earn for itself the title Joliba. Taking at this point a decided trend northward, the Niger, 100 m. lower down, at Bamako—the first considerable town on its banks—has a depth of 6 ft. with a breadth of 1300 ft. Seven or eight miles below Bamako the Sotuba rocks mark the end of what may be considered the upper river. From this point the navigable portion of the Niger begins. Thirty miles below Sotuba are the rapids of Tulimandigi, but these are navigable when the river is at its highest, namely from July to October. A little lower down is Kulikoro, from which point the bed of the stream for over 1000 m. is fairly free from impediments.

The river here turns more directly to the east and increases in volume and depth. At Sansandig the stream is deep enough to permit of steamers of considerable size plying upon the river. After Sansandig is passed the banks of the stream become low and the Niger is split up into a number of channels. Mopti is at the junction of the main stream with a large right-hand backwater or tributary, the Bani or Mahel Balevel, on which is situated the important town of Jenné. The banks of the Niger below Mopti become swampy and treeless, and the first of a series of lakes (Debo) is reached. These lakes are chiefly on the left of the main stream, with which they are connected by channels conveying the water in one direction or the other according to the season. At high water most of these are united into one general inundation. The largest lake, Fagubini, is nearly 70 m. long by 12 m. broad, has high shores and reaches a depth exceeding, in parts, 160 ft. It is not until Kabara, the port of Timbuktu, is reached, a distance of 450 m. from Sansandig, that the labyrinth of lakes, creeks and backwaters ceases. Below Kabara the river reaches its most northerly point. At Bamba it is shut in by steep banks and narrows to 600 to 700 yds., again spreading out some distance down.

At Barka (200 m. from Timbuktu) the stream turns south-east and preserves that direction throughout the remainder of its course. At Tosaye, just before the bend becomes pronounced, the Baror and Chabar rocks reduce the width of the river to less than 500 ft., and at low water the strength of the current is a serious danger to navigation. Below Timbuktu for a considerable distance the Niger receives no tributaries; from the north none until the region of the Sahara is passed. In places the desert approaches close to the river on both banks and immense sand dunes fill the horizon.

At Sansandig, 430 m. below Timbuktu, the navigable reach of the middle Niger, in all 1057 m., ends. Four huge flint rocks bar the river at Ansongo and effectually prevent further navigation except in very small vessels. From Ansongo to Say, some 250 m., the river flows through several rocky passes, the current attaining great velocity. Throughout this distance the river is a hopeless labyrinth of rocks, islands, reefs and rapids. From Say, where the stream is about 700 yds. in breadth, to Bussa, there is another navigable stretch of water extending 300 m. After the desert region is past the Niger receives the waters of the river Sokoto, a considerable stream flowing from the north-east. Some distance below this confluence are the Bussa rapids, which can only be navigated with considerable difficulty. These

The birthplace of the river.

The middle Niger and lake region.

Bussa rapids and lower river.

rapids—though not such a hindrance to navigation—are of a more dangerous character than any encountered between Ansoingo and Say. "In one pass, some 54 yds. wide, shut in between two large reefs, a good half of the waters of the Niger flings itself over with a tremendous roar" (Hourst). The rapids extend for 50 m. or more; in a less obstructive form they continue to Rabba, but light-draught steamers ascending the stream during flood season experience little difficulty in reaching Bussa. A little above Rabba the river makes a loop south-west, at the head of the loop being (right bank) Jebba. Here the river is bridged by the railway from Lagos. Sixty miles lower down is the mouth of the (left hand) tributary the Kaduna, a river of some magnitude which gives access to Zungeru, the headquarters of the British administration in Northern Nigeria. The head waters of the Kaduna are not far from Kano. Below the mouth of the Kaduna, on the right bank of the Niger, is Baro, the starting-point of a railway to Kano. In 7° 50' N. 6° 45' E. the Niger is joined by its great tributary the Benue. At their confluence the Niger is about three-quarters of a mile broad and the Benue rather more than a mile. The united stream forms a lake-like expansion about 2 m. in width, dotted with islands and sandbanks; the peninsula at the junction is low, swampy, and intersected by numerous channels. On the western bank of the Niger at this point is situated Lokoja (*g.v.*), an important commercial centre. The stream, as far south as Iddah (Ida), a town on the east bank, rushes through a valley cut between the hills, the sandstone cliffs at some places rising 150 ft. high. Between Iddah and Onitsha, 80 m., the banks are lower and the country flatter, and to the south of Onitsha the whole land is laid under water during the annual floods. Here may be said to begin the great delta

**The Delta.** of the Niger, which, extending along the coast for about 120 m., and 140 or 150 m. inland, forms one of the most remarkable of all the swampy regions of Africa. The river breaks up into an intricate network of channels, dividing and subdividing, and intercrossing not only with each other but with the branches of other streams, so that it is exceedingly difficult to say where the Niger delta ends and another river system begins. The Rio Nun is a direct continuation of the line of the undivided river, and is thus the main mouth of the Niger.

From the sea the only indication of a river mouth is a break in the dark green mangroves which here universally fringe the coast. The crossing of the bar requires considerable care, and at ebb tide the outward current runs  $5\frac{1}{2}$  knots per hour. For the first 20 m. (or as far as Sunday Island, the limit of the sea tide in the dry season) dense lines of mangroves 40, 50, or 60 ft. in height shut in the channel; then palm and other trees begin to appear, and the widening river has regular banks. East of the Nun the estuaries known as the Brass, Sombrero, New Calabar, Bonny, Opobo (or Imo), &c. (with the exception, perhaps, of the first-named), seem to derive most of their water from independent streams such as the Orashi, rising in about 6° N., which is, however, linked with the Niger by the Onita Creek, in 5 $\frac{1}{2}$ ° N. Behind the town of Okrika, some 30 m. up the Bonny river, the swampy ground gives place to firm land, partially forest-clad. West of the Nun all the estuaries up to the Forcados seem to be true mouths of the great river, while the Beniu river, though linked to the others by transverse channels, may be more properly regarded as an independent stream. (See BENIN.) In this direction the largest mouth is the Forcados, a noble stream with a safe and relatively deep bar. Its banks in its lower course are densely wooded, but the beach is sandy and almost free from marsh and malaria. The mouth is 2 m. wide. It has supplanted the Nun river as the chief channel of communication with the interior. There are 17 to 19 ft. of water over the Forcados bar, as against 13 ft. at the Nun mouth. Moreover the Forcados bar shifts little laterally, and within the bar is a natural harbour with an area of 3 to 4 sq. m. having a depth of 30 ft. at low water spring tides. From the mouth of the Forcados to the main stream is 105 m., with a minimum depth in the dry season of 7 ft. A northern arm affords ocean-going vessels access to Wari and

Sapele. The other western mouths of the Niger have as a rule shallow and difficult bars. The delta is the largest in Africa and covers 14,200 sq. m.

The Benue is by far the most important of the affluents of the Niger. The name signifies in the Bata tongue, "Mother of Waters." The river rises at Adamawa in about 7° 40' N. and 13° 15' E., **The Benue.** a little north of the town of Ngaurde, at a height of about 3000 ft. above the sea, being separated by a narrow water parting from one of the headstreams of the Logone, whose waters flow to Lake Chad. In its upper course the Benue is a mountain torrent falling over 2000 ft. in some 150 m. With the Chad system it is connected by the Kebbi or Mayo Kebbi, a right-hand tributary whose confluence is in about 9° N., 13 $\frac{1}{2}$ ° E. The Kebbi, fed by many torrents rising in the eastern versant of the Mandara Hills, issues from the S.W. end of the Tuburi marshes. These marshes occupy an extensive depression in the moderately elevated plateau east of the Mandara Hills, and are cut by 10° N., 13° E. The central part of the marshes forms a deep lake, whence there is a channel going northward to the Logone and navigable for some months during the year. The Kebbi flows west, and soon after leaving Tuburi passes through a rocky barrier marked by a series of rapids and a fall at Lata of 165 ft. Below these obstructions the Kebbi to its junction with the Benue has a depth of not less than 6 ft. In places, as at Lere and Bifara, it widens into lake-like dimensions.

Below the Kebbi confluence the Benue, now a considerable river, turns from a northerly to a westerly direction and is navigable all the year round by boats drawing not more than 2 ft. For some 40 m. below the confluence the river has an average width of 180 to 200 yds., and flows with a strong steady current, although a broad strip of country on each side is swampy or submerged. It is here joined by the Faro, which, rising in the Adamawa Mountains S.E. of Ngaurde, flows almost due north. About 50 m. below the junction of the Faro is Yola, the capital of Adamawa. It lies on the southern side of the Benue, some 850 m. by river from the sea and at an altitude of 600 ft. Here the width of the stream increases at flood time to 1000 or 1500 yds., and though it narrows at the somewhat dangerous rapids of Rumde Gilla to 150 or 180 yds., it soon expands again. About 50 m. below Yola the Benue receives, on the right bank, the Gongola, which rises in the Bauchi highlands and after a great distance flows with a strong steady current. It is over 300 m. long and at flood time is navigable for about half of its course. The Benue receives several other tributaries both from the north and the south, but they are not of great importance. It flows onwards to the Niger with comparatively unobstructed current, its valleys marked for the most part by ranges of hills and its banks diversified with forests, villages and cultivated tracts. But though exceptionally free from obstruction by rapids, the river falls very low in the dry season, and for seven to eight months is almost useless for navigation. The Benue lies within British territory to a point 3 m. below the mouth of the Faro, in about 13° 8' E. East of that point the river is in the German colony of Cameroons.

As the Niger and the Benue have different gathering grounds, they are not in flood at the same time. The upper Niger rises in June as the result of the tropical rains, and decreases in December, its breadth at Turcla expanding from between **Flood and low seasons.** 2000 and 2500 ft. to not less than  $1\frac{1}{2}$  m. The middle Niger, however, reaches its maximum near Timbuktu only in January; in February and March it sinks slowly above the narrows of Tosaye, and more rapidly below them, the level being kept up by supplies from backwaters and lakes; and by April there is a decrease of about 5 ft. In August the channel near Timbuktu is again navigable owing to rain in the southern highlands. The Benue reaches its greatest height in August or September, begins to fall in October, falls rapidly in November and slowly in the next three months, and reaches its lowest in March and April, when it is fordable in many places, has no perceptible flow and at the confluence begins to be covered with the water-weed *Pistia Stratiotes*. The flood rises with great rapidity, and reaches 50, 60, or even 75 ft. above the low-water mark.

The two confluents being so unlike, the united river differs from each under the influence of the other. Here the river is at its lowest in April and May; in June it is subject to great fluctuations; about the middle of August it usually begins to rise, and its maximum is reached in September and October, when it sinks, often rapidly. A slight rise in January, known as the *yangbe*, is occasioned by water from the upper Niger. Between high- and low-water mark the difference is as much as 35 ft.

The geological changes which have taken place in the Niger basin are imperfectly known. The French scientists E. F. Gautier and R. Chudeau, summing up the evidence available in 1909, set forth the hypothesis that the existing upper Niger **Geological changes.** and the existing lower Niger were distinct streams. According to this theory the upper Niger, somewhat above

where Timbuktu now stands, went north and north-west and emptied into the Jufu, which in the weight of the tertiary sea was a salt-water lake, the remnant of an arm of the sea which in the tertiary age covered the northern Sudan and southern Sahara as far east as Bilma. Lake Fagubini is regarded as a remnant of the

ancient course of the upper river. When the upper Niger had this direction, the Wadi Taffassant, now a dried-up river of the central Sahara, which rose in the Ahaggar mountains, is believed to have formed the upper course of the existing lower Niger. While the upper and lower parts of the Niger have all the appearance of ancient streams, the middle Niger is the result of a "recent" capture; "it has no past, it scarcely has a present" (see R. Chudeau, *Sahara soudanais*, Paris, 1909).

Vague ideas of the existence of the river were possessed by the ancients. The great river flowing eastward reached by the

Nasamonians as reported by Herodotus can be no other than the Niger. Pliny mentions a river Nigris, of the same nature with the Nile, separating Africa and Ethiopia, and forming the boundary of Gaetulia; and it is not improbable that this is the modern Niger. In Ptolemy, too, appears along with Gir (possibly the Shari) a certain Nigr (*Nίγρης*) as one of the largest rivers of the interior; but so vague is his description that it is impossible definitely to identify it with the Niger.<sup>1</sup> Arabian geographers, such as Ibn Batuta, who were acquainted with the middle course of the river, called it the Nile of the Negroes. At the same time contradictory opinions were held as to the course of the stream. It was supposed by some geographers to run west, an opinion probably first stated by Idrisi in the 12th century. Idrisi gave the Nile of Egypt and the Nile of the Negroes a common source in the Mountain of the Moon. Fountains from the mountain formed two lakes, whence issued streams which united in a very large lake. From this third lake issued two rivers—the Nile of Egypt flowing north, and that of the Negroes flowing west (see R. Dozy and M. J. de Goeje's *Edrisi*, Leiden, 1866: Premier Climat, 1st 4 sections). From Idrisi's description it would appear that he regarded the Shari, Lake Chad, the Benue, Niger and Senegal as one great river which emptied into the Atlantic.<sup>2</sup> That the Niger flowed west and reached the ocean was also stated by Leo Africanus. The belief that a western branch of the Nile emptied itself into the Atlantic was held by Prince Henry of Portugal, who instructed the navigators he despatched to Guinea to look for the mouth of the river, and when in 1445 they entered the estuary of the Senegal the Portuguese were convinced that they had discovered the Nile of the Negroes (see Azurara's *Discovery and Conquest of Guinea*, Beazley and Prestage's translation, vol. ii., London, 1899, chaps. ix. and lxi., and introduction and notes). The Senegal being proved an independent river and the eastward flow of the Niger assumed, the theory that it ran into the Nile was revived, and almost to the very year in which the course of the river was actually demonstrated by geographers and travellers, such as J. G. Jackson in his *Empire of Morocco*, first published in 1809, fought zealously for the identity of the Nile of the Negroes with the river of Egypt. The highest scientific authority of the day, Major James Rennell, believed, however, that the Niger ended, by evaporation, in the country of "Wangara"—a region located by him, through a misreading of Idrisi, far too much

<sup>1</sup> Sir Rufane Donkin in a curious and learned work, *A Dissertation on . . . the Niger* (1829), made the Niger join the Gir, which last stream he calls the Nile of Bornu. The united river ran north, disappeared underground in the Sahara and reached the Mediterranean at "the quicksands of the gulph of Sidra." Donkin believed that the desert, advancing eastwards, would overwhelm the Egyptian Nile also in its lower course. "The Delta," he exclaims, "shall become a plashy quicksand, a second Stryx! and the Nile shall cease to exist from the Lower Cataract downwards."

<sup>2</sup> The hydrography of northern central Africa as now known largely explains the medieval belief in a connexion between the western rivers and the Egyptian Nile. Leaving out of account the Welle-Ubangi (and Idrisi's description of the two Niles may infer a knowledge of that stream, which was supposed by Schweinfurth to form part of the Chad system), there is an almost continuous waterway from the mouth of the Senegal to that of the Nile. The upper waters of the Bakoy branch of the Senegal and those of the navigable Niger are less than 40 m. apart; the Niger communicates directly through the Benue, Lake Tuburi and the Logone with the Shari; the easternmost affluents of the Shari and the most western tributaries of the Bahr el Ghazel affluent of the Nile are within 20 m. of one another. With but three short portages a boat could be navigated the whole of this distance. Moreover, from the confluence of the Ghazel the Nile is navigable (at high water) the entire distance to the Mediterranean. (See also SHARI.)

to the east, between 15° and 20° E. (see Rennell's map in Horne-mann's *Travels*, 1802). To Rennell the Benue was an east-flowing continuation of the Niger.<sup>3</sup> The imagined existence of mountains—called Keng in the west and Komri (Lunar) in the east—stretching in a high and unbroken chain across Africa about 10° N. long prevented geographers from thinking of a possible southern bend to the Niger.

That the vast network of rivers on the Guinea coast, of which the Nun was the chief, known as the Oil Rivers, formed the delta of the Niger does not appear to have been suspected before the beginning of the 19th century. Consequently it was from the direction of its source that the river was first explored in modern times. In 1795 Mungo Park (*g.v.*) was sent out by the African Association, and was the first European to see and describe the upper river. Park landed at the Gambia, and struck the Niger near Segu (a town some distance above Sansandig) on the 20th of July 1796, where he beheld it "glittering in the morning sun as broad as the Thames at Westminster and flowing slowly to the eastward" (*Travels*, 1st ed. p. 104). He descended the river some distance, and on his return journey went up stream as far as Bamako. In 1805 Park returned to Africa for the purpose of descending the Niger to its mouth. He started as before from the Gambia, reached the Niger, sailed down the river past Timbuktu, and on the eve of the successful accomplishment of his undertaking lost his life during an attack on his boat by the natives at Bussa (Nov. or Dec. 1805). Park held to the opinion that the Niger and Congo were one river, though in 1802 C. G. Reichard, a German geographer, had suggested that the Rio Nun was the mouth of the Niger.<sup>4</sup> Owing to Park's death the results of his second journey were lost, and the work had to be begun afresh. In 1822 Major A. G. Laing (who had reached Timbuktu by way of Tripoli) obtained some accurate information concerning the sources of the river, and in 1828 the French explorer René Caillié went by boat from Jené to the port of Timbuktu. In 1826 Bussa was reached from Benin by Hugh Clapperton, and his servant Richard Lander. On Clapperton's death Richard Lander and his brother John led in 1830 an expedition which went overland from Badagry to the Niger. Canoeing down the river from Yawri—60 m. above Bussa—to the mouth of the Rio Nun they finally settled the doubt as to the lower course of the stream. In 1832 Macgregor Laird established the African Steamship Company, and Richard Lander and R. A. K. Oldfield (as members of its first expedition) ascended the Niger to Rabba, and the Benue as far as Dagbo (80 m.). In 1841 an expedition, consisting of three steamers of the British navy, under Captain (afterwards Admiral) H. D. Trotter, went up to Egga (Egum), but was forced to return owing to sickness and mortality.

Heinrich Barth (1815–1854) made known to Europe the course of the river from Timbuktu to Say. Barth sailed down from Saraiyamo (situated on a tributary stream south-west of Timbuktu) to Kabara; then skirted the left bank to a small town called Bornu in 16° N., and the right thence to Say. In 1880–1881 the German E. R. Flegel ascended the Niger to Gamba opposite the confluence of the Sokoto river with the main stream, and about 70 m. below Barth's southmost point. Zweifel and Moustier, sent out by M. Verminck, a Marseilles merchant, discovered (1879) the sources of the Falico, &c., and in 1885 the Tembi source was visited by Captain Brouet, a French officer. Indeed the additions to the knowledge of the Niger during the last two decades of the 19th century were largely the work of French officers engaged in the extension of French influence throughout the western Sudan. From 1880 onwards Colonel (afterward General) Gallieni took a leading part in the operations on the upper river, where in 1883 a small gunboat, the *Niger*, was launched for the protection of the newly established French posts. In 1885 a voyage was made by Captain Delanneau

<sup>3</sup> In 1816 James McQueen correctly divined that there was a great west-flowing tributary (the Benue) to the Niger, and that after its confluence the river ran south to the Atlantic. See his *View of Northern Central Africa* (1821) and *Geographical Survey of Africa* (1840).

<sup>4</sup> See *Éphémérides géographiques*, vol. xii. (Weimar, Aug. 1803).



past the ruins of Sansandig, as far as Diarabare. In 1887 the gunboat made a more extended voyage, reaching the port of Timbuktu, and correcting the mapping of the river down to that point. In 1894-1895 attention was directed to the middle and lower Niger, to which several expeditions started from the coast of Guinea. A still more important expedition was that of Lieutenant Hourst, who, starting from Timbuktu in January 1896, navigated the Niger from that point to its mouth, executing a careful survey of the river and the various obstructions to navigation. A voyage made in 1897 by Lieutenant de Chevigné showed that at low water the section between Timbuktu and Ansoغو presents great difficulties, but the voyage from Timbuktu to Say was again successfully accomplished in 1899 by Captain Granderye. In 1901 Captain E. Lenfant ascended the river with a flotilla from its mouth to Say, and he demonstrated the "normal practicability" of the route, despite the Bussa rapids. The delta of the Niger has been partially surveyed since it became British territory by various ship captains, officials of the Royal Niger Company and others, including Sir Harry Johnston, sometime British consul for the Oil Rivers.

In addition to the main stream, the Niger basin was made known by exploration during the last quarter of the 19th century and the early years of the 20th. The journeys of the German traveller G. A. Krause (north from the Gold Coast, 1886-1887) and the French Captain Binger (Senegal to Ivory Coast, 1887-1888) first defined its southern limits by revealing the unexpected northward extension of the basins of the Guinea coast streams, especially the Volta and Komoe, a fact which explained the absence of important tributaries within the Niger bend. This was crossed for the first time, in its fullest extent, by Colonel P. L. Monteil (French) in 1890-1891. At the eastern end of the basin much light has been thrown on the system of the Benue. In 1851 Barth crossed the Benue at its junction with the Faro, but the region of its sources was first explored by Flegel (1882-1884), who traversed the whole southern basin of the river and reached Ngaurere. Other German travellers added to the knowledge of the southern tributaries, the Tarabba, Donga and others, which in the rains bring down a large body of water from the highlands of southern Adamawa. British travellers who have done work in the same region are Sir W. Wallace, L. H. Moseley, W. P. Hewby, P. A. Talbot and Captain Claud Alexander. The last-named two were members of an expedition led by Lieut. Boyd-Alexander, who himself crossed Africa from the Niger to the Nile. Messrs Talbot and Claud Alexander surveyed the country between Ibi on the Benue and Lake Chad, mapping (1904) a considerable part of the Gongola.<sup>1</sup> In 1854 the Benue itself was ascended 400 m. by the "Pleidat" expedition, and in 1880 to 133° E., and the Kebbi to Bifara by Major (afterwards Sir Claude) Macdonald, further progress towards the Tuburi marsh being prevented by the shallowness of the water. The upper basin of the Benue was also traversed by the French expeditions of Mizon (1892) and Maistre (1892-1893), the latter passing to the south of the Tuburi marsh without definitely settling the hydrographical question connected with it. This was accomplished by Captain Lenfant in 1903. He ascended the Kebbi and discovered the Lata Fall, continuing up the river to its point of issue from Tuburi. Crossing the marshes he found and navigated the narrow river leading to the Logone. Save for the portage round the Lata Fall the whole journey from the mouth of the Niger to Lake Chad was made by water. The Benue in the neighbourhood of Yola was mapped in 1903-1904 by an Anglo-German boundary commission.

From 1904 onwards the French undertook works on the Niger between Bamako—whence there is railway communication with the Senegal—and Ansoغو with a view to deepening the channel and removing obstructions to navigation. In 1910 the British began dredging with the object of obtaining from the mouth of the river to Baro a minimum depth of 6 ft. of water.

<sup>1</sup> Captain Claud Alexander died of fever in northern Nigeria on the 30th of November 1904. His brother, Lieut. Boyd Alexander, in a subsequent expedition across Africa was murdered in Wadai on the 2nd of April 1910.

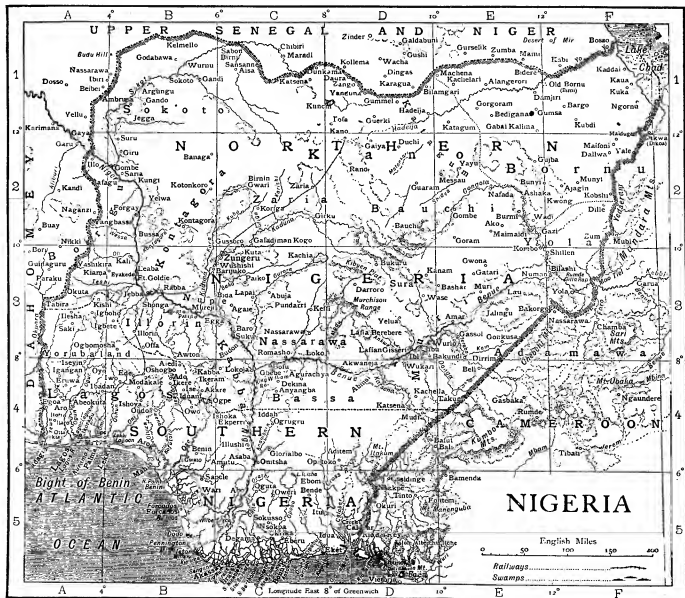
**AUTHORITIES.**—Mungo Park, *Travels in the Interior Districts of Africa* . . . in the Years 1795, 1796 and 1797 (London, 1799). A geographical appendix by Major James Rennell summarizes the information then available about the Niger. R. and J. Lander, *Journal of an Expedition to explore the Course and Termination of the Niger* . . . (3 vols. London, 1833); H. Barth, *Travels and Discoveries in North and Central Africa* . . . vols. iv, v, and vi (London, 1857-1858); Gen. J. S. Gallieni, *Mission d'Exploration du Haut Niger* . . . (Paris, 1885); E. Caron, *De Saint Louis au Port de Timbuktu; Voyage d'une canonnière française* (Paris, 1891); M. Hourst, *Sur le Niger et au pays des Tsoarés* (Paris, 1898), English translation, *French Enterprise in Africa* . . . *Exploration of the Niger* (London, 1898). The political references in this book are marked by jealous hostility to the British. Col. J. K. Trotter, *The Niger Sources* . . . (London, 1897); Sir H. H. Johnston, "The Niger Delta," *Proc. R.G.S.* (December, 1888); Sir J. Lugard, "An Expedition to Borgu in the Niger," *Geo. Jnl.* (September 1895); E. Lenfant, *Le Niger; voie ouverte à notre empire africain* (Paris, 1903), chiefly a demonstration that the Bussa rapids are not an absolute bar to navigation.

The foregoing books deal almost entirely with the Niger. For the Benue see, besides Barth's *Travels*, A. F. Mocker Ferryman, *Up the Niger; Narrative of Major Claude Macdonald's Mission to the Niger and Benue Rivers* . . . (London, 1892); L. Mizon, "Itinéraire de la source de la Benoué au confluent des rivières Kadet et Mambéré" and other papers in the *Bull. Soc. Géog. Paris* for 1895 and 1896; C. Maistre, *La traversée l'Afrique centrale du Congo au Niger* (Paris, 1895); E. Lenfant, *La Grande Route du Chad* (Paris, 1905); Col. L. Jackson, "The Anglo-German Boundary Expedition in Nigeria," *Geo. Jnl.* (July 1905); P. A. Talbot, "Survey Work by the Alexander Gosling Expedition: Northern Nigeria 1904-1905," *idem* (February 1906); Boyd Alexander, *From the Niger to the Nile*, vol. i. (London, 1907). The British Blue Books, *Correspondence relating to Railway Construction in Nigeria* (1905) and *Further Correspondence, &c.* (1909), contain information about the navigability of the lower Niger and of the Kaduna. The best maps are those published by the French and British War Offices: *Atlas du cours du Niger de Tombouctou aux rapides de Bousa* in 50 sheets on the scale of 1:50,000, by Lieut. Hourst and others, was published in Paris in 1899. (F. R. C.)

**NIGERIA**, a British protectorate in West Africa occupying the lower basin of the Niger and the country between that river and Lake Chad, including the Fula empire (*i.e.* the Hausa States) and the greater part of Bornu. It embraces most of the territory in the square formed by the meridians of 3° and 14° E. and the parallels of 4° and 14° N., and has an area of about 338,000 sq. m. The protectorate is bounded W., N. and N.E. by French possessions (Dahomey, Upper Senegal and Niger colonies, and Chad territory), S.E. by the German colony of Cameroon and S. by the Atlantic.

**Physical Features.**—The country is divisible, broadly, into three zones running parallel with the coast: (1) the delta, (2) forest region, giving place to (3) the plateau region. The coast line, some 500 m. in length, extends along the Gulf of Guinea from 2° 40' 55" E. to 8° 45' E. ending at the Rio del Reay, the point where the great bend eastwards of the continent ceases and the land turns south. The Niger (*q.v.*), which enters the protectorate at its N.W. corner and flows thence S.E. to the Atlantic, receives, 250 m. from the sea, the Benue, which, rising in the mountains of Adamawa south of Lake Chad, flows west across the plateau. Into the huge delta of the Niger several other rivers (the "Oil Rivers") empty themselves; the chief being, on the west, the Benin (*q.v.*), and on the east the Brass. East of the Niger delta is that formed by the Imo or Opobo, Bonny and other streams, and still farther east is the Calabar estuary, mainly formed by the Cross river (*q.v.*). West of the Niger delta are several independent streams discharging into lagoons, which here line the coast. The most westerly of these streams, the Ogun, enters the Lagos lagoon, which is connected by navigable waterways with the Niger (see LAGOS).

The delta region is swampy, and forms, for a distance of from 40 to 70 m. inland, a network of interlacing creeks and broad sluggish channels fringed with monotonous mangrove forests. The main rivers are navigable for ocean-going steamers for a distance of from 15 to 40 m. from their mouths. Beyond the delta firm ground takes the place of mud and the mangroves disappear. The land rises gradually at first, becoming, however, in many districts very hilly, and is covered with dense forests. The Niger at its confluence with the Benue is not more than 250 ft. above the sea. North of this point are hills forming the walls of the plateau which extends over the centre of the



protectorate and is part of the great plateau of North Africa. This plateau, broken only by the valleys of the rivers, does not attain an elevation approaching that of the plateaus of the southern half of the continent, the culminating point (apart from particular mountain districts), situated in about  $10^{\circ}$  N., reaching a height of 3000 ft. only. The valleys of the Niger and Benue, especially the latter, are very much lower, the town of Yola on the Benue, some 400 m. inland, lying at an altitude of little over 600 ft. The surface is generally undulating, with isolated "table mountains" of granite and sandstone often rising abruptly from the plain. It is clothed largely with thin forest, but becomes more open to the north until, near the French frontier, the arid steppes bordering the Sahara are reached. Much of the country north of Zaria ( $11^{\circ}$  N.) is covered with heavy loose sand. The most mountainous districts are northern Bauchi (a little north of  $10^{\circ}$ ), where heights of 6000 to 7000 ft. occur; parts of Muri, along the north bank of the Benue; and the southern border of the Benue basin, where the hills (consisting of ironstone, quartz and granite) appear rich in minerals. The mountainous area covers some 50,000 sq. m. On the east the plateau sinks to the plains of Bornu (*q.v.*), which extend to Lake Chad. Tributaries of the Niger traverse the western portion of the country, the most noteworthy being the Gulbin Kebbi or Sokoto river and the Kaduna, which flows

through a valley not more than 500 ft. above the sea. The north-eastern part of the country drains to Lake Chad by the Waube or Yo, an intermittent stream, which in its lower course forms the Anglo-French boundary. The western portion of Lake Chad (*q.v.*) belongs to the protectorate, which contains no other large lake. The water parting between the Chad and Niger systems runs N.W. and S.E. from about Katsina in  $13^{\circ}$  N. to the Bauchi hills. Of the tributaries of the Benue the most important is the Gongola. During the dry season most of the small rivers cease running and the water in the larger streams is low. The great rise of the Niger within the protectorate takes place in August and September and there is a second rise about the beginning of the year.

**Geology.**—The fundamental formation consists of crystalline rocks. From the edge of the coast belt to near the confluence of the Benue and Niger they are overlain by unfossiliferous sandstones, lying undisturbed and possibly of the age of the sandstones of the Congo basin. Limestones, with fossils indicating a Tertiary age, have been found near Sokoto. Superficial deposits occupy the coast belt. Recent alluvium and a thick deposit of black earth border the upper reaches of the Benue and cover wide areas around Lake Chad.

**Climate.**—The country lies wholly within the tropics. The climate of the coast-lands is moist and hot, and extremely unhealthy, malarial fever being prevalent and deadly. The annual rainfall in the delta regions varies between 100 and 140 or more inches; the mean temperature is over  $80^{\circ}$  F. The heat does not vary greatly, rarely

sinking below 70°, and not often exceeding 100° in the shade. The direction of the prevailing wind is S.W. Though unfavourable for the permanent residence of white men, the interior is much less deadly than the coast-lands. The northern part is a land of tornadoes. At the close of the dry season (end of February) cyclones from the N.E. usually accompanied by rain and thunder, burst over the land. They increase in frequency until they merge in the heavy rains which last from July to October. Then the "hamattan," or hot, dry wind from the Sahara, begins and brings with it clouds of impalpable dust. At this period the nights are cold, and in the north January and February are cold even in the day-time, while frosts are experienced in the neighbourhood of Lake Chad. The temperature in the central part of the protectorate is much the same average as at the coast, but the range is far greater, varying from a shade minimum of 59° to a shade maximum of 107.1°. The rainfall is much scantier on the plateaus than in the maritime regions, averaging in Northern Nigeria about 50 in. a year. There is evidence of the increasing desiccation of the whole country north of the forest belt. This desiccation is partly attributable to the unrestricted felling of wood practised for many centuries by the inhabitants. Along the northern border of the protectorate this has resulted in the encroachment of the Saharan desert over once fertile districts.

The natives of the northern regions do not suffer to any extent from fever unless they move to a part of the country some distance from their home. Leprosy is common, especially in the inland towns; while ophthalmia is prevalent in the north, especially among the poorer classes, who are compelled to expose themselves to the blinding dust from the deserts and the excessive glare of the sun reflected from the burning sand.

**Fauna and Flora.**—The animals of Nigeria include the elephant, lion, leopard, giraffe, hyena, West-African buffalo, many kinds of antelope and gazelle and smaller game. Monkeys are numerous in the forests, and snakes are common. The camel is found in the northern regions bordering the Sahara. In the rivers are rhinoceros, hippopotamus and crocodile. The manatus is also found. The birds include the ostrich, marabout, vultures, kites, hawks, ground hornbill, guinea fowl, partridge, lesser bustard, quail, snipe, duck, widgeon, teal, grebe, various doves, parakeets, doves, blue, bronze and green pigeons, and many others. Domestic animals include the horse and pony in the plateaus, but baggage animals are rare in the coast-lands, where the tsetse fly is found. Mosquitoes are also abundant throughout the delta. Herds of cattle and flocks of sheep and goats are numerous throughout the country.

The mangrove is the characteristic tree of the swamps. North of the swamps the oil palm (*C. utilis guineensis*) flourishes abundantly. It is common as far as about 12° N. Rubber vines, mahogany, ebony and many valuable timber trees are found in the forest zone. Other trees, found chiefly on the plateaus, are the baobab, the shea-butter tree, the locust tree, gambier, palms, including the date and dum palm (Hyphaene), the tamarind, and, in the arid regions, the acacia and mimosa.

**Inhabitants.**—The population of Nigeria is estimated at 15,000,000. The Europeans (mostly British) number about a thousand, and are civil servants, soldiers, traders or missionaries. In the delta district and the forest zone the inhabitants are typical negroes. Besides the people of Benin, the coast tribes include the Jekri, living on the lower part of the Benue river and akin to the Yoruba, the Ijors, living in the delta east of the main mouth of the Niger, and the Ibos, occupying a wide tract of country just above the delta and extending for 100 m. east from the Niger to the Cross river. South of the Ibos live the Aros, a tribe of relatively great intelligence, who dominated many of the surrounding tribes and possessed an oracle or *ju-ju* of reputed great power. On the middle Cross river live the Akuna-kunas, an agricultural race, and in the Calabar region are the Efiks, Bibios and Kwass. All these tribes are fetish worshippers, though Christian and Moslem missionaries have made numerous converts. The Efiks, a coast tribe which has come much into contact with white men, have adopted several European customs, and educated Efiks are employed in government service. The great secret society called Egbo (*q.v.*) is an Efik institution. Each tribe has a different *ju-ju*, and each speaks a separate language or dialect, the most widely diffused tongues being the Ibo and Efik, which have been reduced to writing. In general little clothing is worn, but none of the tribes go absolutely nude. In colour the majority are dark chocolate, others are coal-black (a tint much admired by the natives themselves) or dark yellow-brown. Cannibalism, human sacrifices and other revolting practices common to the tribes, are being gradually stamped out under British control.

<sup>1</sup> Returns at Zungeru for 1903.

Trial by ordeal and domestic slavery are still among the recognized institutions.

In the northern parts of Nigeria the inhabitants are of more mixed blood, the negro substratum having been to a great extent driven out by the northern races of the continent. The most important race in Northern Nigeria is that of the Hausa (*q.v.*), among whom, the superior classes adopted Mahomedanism in the 13th and 14th centuries. While the lower classes remained pagan, a fairly civilized system of administration, with an efficient judicial and fiscal organization, was established in the Hausa territories. The Hausa are keen traders and make excellent soldiers.

At the beginning of the 19th century the Hausa territories were conquered by another dominant Mahomedan race, the Fula (*q.v.*), who form a separate caste of cattle-rearers. Arab merchants are settled in some of the larger Hausa towns.

In general the people living in the river valleys have been unaffected by Moslem propaganda either in blood or religion. Thus along the banks of the Niger, Benue and other streams, the inhabitants are negro and pagans, and generally of a purely savage though often rather fine type. Of these the Munshi, who inhabit the district nearest the junction of the Benue with the Niger, were long noted for their intractability and hostility to strangers, whom they attacked with poisoned arrows. The Yoraghams, their neighbours, were cannibals. Nearer Yola live the Battas, who also had a bad reputation. These tribes, under British influence, are turning to trade and agricultural pursuits. In the central hilly region of Kachia are other pagan tribes. They wear no clothes and their bodies are covered with hair. South of the Benue, near the Niger confluence, dwell the savage and warlike Okpotos, Bassas and other tribes. In the districts of Illorin and Borgu, west of the Niger, the inhabitants are also negroes and pagan, but of a more advanced type than the tribes of the river valleys. To attempt any complete list of the tribes inhabiting Northern Nigeria would be vain. In the one province of Bauchi as many as sixty native languages are spoken.

In Bornu (*q.v.*) the population consists of (1) Berberi or Kanuri, the ruling race, containing a mixture of Berber and negro blood, with many lesser indigenous tribes; (2) so-called Arabs, and (3) Fula. The country to the back of Lagos is largely inhabited by Yorubas (*q.v.*), and the people of Borgu according to some native traditions claim to have had a Coptic origin.

**Towns.**—A large proportion of the population dwells in towns. The chief ports are Lagos (*q.v.*), capital of Southern Nigeria, with a population of about 50,000; Calabar (*q.v.*), pop. about 15,000, known as Old Calabar and Duke Town, on the Calabar river; Opobo, Bonny Town and Brass Town, all on the rivers of the same name. Brass Town contains a fine church, the gift of a native chief. These places are east of the Nun or main mouth of the Niger, where, on the western bank, is Akassa. Here are important engineering works and a slip for repairing ships. Further west at the Forcados mouth of the Niger is a town of the same name, which is the principal port of entry for the river. Benin (*q.v.*), about 60 m. inland from the mouth of the Benue river, and Bende, about 50 m. N.W. of Calabar, were noted *ju-ju* towns and have large populations. Warri and Sapele towns in the Benue district. Only some 50 m. N. of Calabar city is an important trade centre for the Yoruba country, in which are the large cities of Abeokuta, Ibadan and Ilorin, all separately noticed. On the Niger at the head of the delta are Asaba (west bank) and Onitsha (east bank); Iddah (Ida), in the palm-oil zone; Lokoja on the west bank opposite the confluence with the Benue, and the headquarters of the protectorate's military force; Baro, on the east bank, 70 m. above Lokoja, the river terminus of the Northern Nigeria railway; Egga, Mureji (at the Kaduna confluence), Jebba and Bussa (*q.v.*). The administrative headquarters of Northern Nigeria are at Zungeru, on the Kaduna river, in 6° 09' 40" E., 9° 48' 32" N.

Apart from the sea and river ports and the towns in Yorubaland, the chief centres of population are in the open plains east of the Niger. They are the capitals of various states founded by the Hausa. Of these cities the most important is Kano (*q.v.*), the great emporium of trade for the central Sudan, where Fuqure and Arak from the north meet merchants from the Niger, Lake Chad and the far southern regions. It is situated in 12° N. and 8° 32' E. Some 220 m. W.N.W. of Kano is Sokoto, on a tributary of the Niger of the same name. Sokoto is the religious and political centre of the Fula. Next in importance among the Hausa towns are Bauchi (or Yakoba), pop. over 50,000, 140 m. S.E. of Kano; Zaria (*q.v.*), pop.

about 60,000, 82 m. S.S.W. of Kano; Katsena (*q.v.*), 84 m. N.W. of Kano; Hadejia, near the N. eastern frontier; Gando, 60 m. S.W. of Sokoto; Bida (*q.v.*), 25 m. N.W. of Egga on the Niger; and Yola (*q.v.*) on the Benue near the German frontier. Jegga, 85 m. S.W. of Sokoto, is an important entrepôt for trade from the hinterland of the Guinea coast and the Hausa states. The chief towns of Bornu are Kuka (*q.v.*) on Lake Chad, and Maiduguri, some 70 m. S.W. of that lake. Most of these towns are capitals of provinces and residences of native princes subordinate to the British administration. They are nearly all surrounded by strong mud walls and outer dry moats. Their interior is divided into a series of compounds, each entered through a flat-roofed audience chamber. Inside are the beehive-shaped huts of the household. The gateways are strongly fortified. In addition to the towns mentioned there are many others containing populations of from 10,000 to 20,000, the bulk of the inhabitants of the Hausa countries being town dwellers.

**Communications.**—The rivers are the great highways of communication, but, in consequence of the lowness of the water between September and May, navigation is then only possible for shallow draught stern-wheel steamers and launches. From the Forcados mouth of the Niger steamers can ascend the main stream as far as Jebba, a distance of 530 m. and, at some risk, to Fort Goldie, 30 m. farther up at the foot of the Bussa rapids. Steamers can also ascend the Benue to Yola, 480 m., above the confluence of that river with the Niger at Lokoja. It is also possible by this route to proceed by small boat via the Shari system to Lake Chad. The Kaduna from its confluence with the Niger can be ascended by steamer 50 m. to Barikuje, which is 22 m. by rail from Zungeru. The Gongola is navigable at high water for 130 m. from its junction with the Benue. The delta of the Niger is a busy port for small steamers, and river steamers, and there is a regular service between Forcados and Lagos by the lagoons. The Cross river is navigable 240 m. up to and beyond the frontier of Cameroon.

A 3 ft. 6 in. gauge railway from the port of Lagos to Ibadan was completed in 1900, the distance by rail being 123 m. Only about half that distance intervenes between Ibadan and the sea. This line was, during 1906-1910, extended via Oshogbo, Ilorin and Jebba to Zungeru, whence it is continued to She, 40 m. E. of Zungeru and about 450 m. from Lagos, where a junction is effected with the Baro-Kano railway, which is 22 m. long, 2 ft. 6 in. gauge, and was built (1901-1902) in Northern Nigeria between Barikuje on the Kaduna and the capital, Zungeru, and proved most successful and lucrative. In 1907 the construction was begun of a 3 ft. 6 in. railway from Baro on the Niger via Bida and Zaria to Kano—a distance of about 400 m. Good roads connect some of the great Hausa cities, and Kano and Kuka are starting-points for caravans across the Sahara to the Mediterranean. There are also old established caravan routes from Kano to Ashanti and neighbouring countries.

Regular communication is maintained with Europe by steamers running between Liverpool and Forcados, Bonny and Calabar, the steamers calling at other West African ports on their way. The time occupied between Liverpool and Forcados is about seventeen days. Other steamers ply between the ports named (and others in the protectorate) and London and Hamburg. There is telegraphic communication between Brass and Bonny and Europe by submarine cable, and land lines from Calabar to Lagos and from Lagos to Jebba, Lokoja, Zungeru, Kano, &c., a connexion being also effected with the telegraph system of French West Africa.

**Agriculture.**—The natives of the coast region cultivate yams and other food plants, but in that district agriculture proper scarcely exists, the fruit of the palm supply an easy means of obtaining almost everything that the natives require. In the plains of the north, inhabited by Hausa and by agricultural pagan tribes, and in the fertile river valleys, agriculture is regularly carried on. Rice and wheat are cultivated in many parts, though the staple food is guinea corn. Sweet potatoes, ground nuts, yams, onions and other vegetables are largely grown. Of fruits, dates, pomegranates, citrons and bananas abound in certain areas. The shea-butter tree supplies an excellent oil for lamps, and also for cooking, though it is only used by the poorer classes. The most important vegetable products are cotton and indigo, which are universally grown. Tobacco and kola nuts are also grown.

**Mineral Products.**—Tin ore of excellent quality is found in the province of Bauchi, alkali salts are abundant in Kano province, iron ore and red and yellow ochres are found in Kontagora and other provinces, kaolin (china clay) and limestone in the west central regions. Silver and lead have been found in the Benue area.<sup>1</sup>

**Trade.**—Throughout Nigeria local trade is active and has shown rapid increase under British rule. Its further development will be fostered by the improvement of communications which is taking place. Export trade in the delta and forest regions is almost entirely confined to "primary products," the most important articles being palm oil and palm kernel. Rubber, ebony and other timber, cocoa and gum copal, come next in importance. Cotton is also grown for export. The quantity of palm oil exported annually exceeds 12,000,000 gallons, and is worth over £600,000. Of palm kernels

50,000 to 70,000 tons are shipped yearly, with an average value of £500,000 a year. The principal imports are cotton goods (nearly all from the United Kingdom), and in the southern region spirits—gin and geneva—almost wholly from Holland and Germany, salt, rice and other provisions, tobacco, hardware, cutlery and building material, &c., mostly from the United Kingdom. The value of the trade (imports and exports) of Southern Nigeria (exclusive of Lagos) increased from £1,566,000 in 1894-1895 to £3,464,000 in 1909. In 1906 the total trade, inclusive of Lagos, was valued at £6,299,000—imports, £3,148,000; exports, £3,151,000.

In Northern Nigeria up to the moment of the British occupation the foreign trade was chiefly in the hands of Tripoli Arabs whose caravans crossed the desert at great risk and expense, and carried to the markets of Kuka and Kano tea, sugar and other European goods, taking away the skins and feathers which constituted the principal articles of export to the Mediterranean coast. There was also a very considerable caravan trade in native goods which the industrious Hausa population carried for great distances through the western and central states of the Sudan. The principal articles of this trade are salt, kola nuts, ivory, leather, sodium carbonates and spices. The centre of the cloth manufacture is Kano. The cloth is made of the cotton grown in the country, woven on small hand-looms and dyed either with indigo or with a magenta dye obtained from the bark of a tree. If the Hausa history, which exists in written form, be correct, the manufacture of this cloth has been carried on in Kano since the 9th century. Kano and the district around it clothes half the population of the Sudan. The kola nut, chewed by almost every native of the country, is brought from west of the Niger, traders from Ashanti, Accra and Yorubaland frequenting the markets of Jegga. Salt and "potash" are imported from Absen in the Sahara; and ivory, ostrich feathers and leather goods are exported to Tripoli. The principal exports to Great Britain have come hitherto from the forest regions, and are of the same class as the forest products of the south. Rubber constitutes at present the most important export. The cultivation of cotton is however indigenous to the country. Inquiries made under the auspices of the British Cotton Growing Association have led to the conclusion that Northern Nigeria offers the most promising field contained within the empire for the growth of cotton required to render the cashmere looms independent of foreign supplies. Steps have been taken to stimulate the native industry, and it is hoped that cotton may take the place in Northern Nigeria which palm oil and kernels occupy in the coast zone. Any great expansion in the cotton trade is however dependent on the development of cheap and efficient means of transport—hence the importance, commercially, of the Baro-Kano railway, with its base on the navigable Niger. With the increase of transport facilities it is probable that the trade with the Mediterranean coasts will also be diverted to the south, and profitable minor branches of trade would be formed in leather, ostrich feathers, gums, furs, &c. The imports from Great Britain, which come via Forcados, are mostly cotton goods, provisions and hardware. The importation of spirits is prohibited north of 7° N.

**Currency and Banking.**—The legal currency, and that in general use, is British sterling. There is a subsidiary coinage (introduced in 1908) consisting of a nickel penny and a nickel tenth of a penny (the last-named was first coined in aluminium, but this metal proved unsuitable and was withdrawn). Cowries (1000=3d.) are still occasionally employed, and on the coast, accounts are sometimes kept in gallons of palm oil. Banking is in the hands of the Bank of British West Africa and the Bank of Nigeria. There is also a government savings bank.

### History.

Of the early history of the races inhabiting the coast lands little is known. The Beni appear to have been the most powerful race at the time of the discovery of the coast by the Portuguese in the 15th century, and the kings of Benin in the 17th century ruled a large part of the south-western portion of the existing British protectorate (see BENIN). The Benin influence does not seem to have reached east of the Forcados mouth of the Niger. In the greater part of the delta region each town owned a different chief and there was no one dominant tribe. Among these people, who occupied a low position even among the degenerate coast negroes, and who were constantly raided by the more virile tribes of the interior, trading stations were established by the Portuguese, and later on by other Europeans, British traders appearing as early as the 17th century. There was no assertion of political rights by the white men, who were largely at the mercy of the natives, and who rarely ventured far from their ships or the "factories" established on the various rivers and estuaries.

By the end of the 18th century British enterprise had almost entirely displaced that of other nations on the Niger coast. But the principal trade of all Europeans was still in slaves.

<sup>1</sup> See Colonial Office Reports, *Northern Nigeria Mineral Survey 1906-1907*; *Southern Nigeria Mineral Survey 1905-1907* (Miscellaneous, Nos. 59, 67, 68).

After the abolition of the slave-trade in the 19th century palm oil formed the staple article of commerce, and the various streams which drain the Niger coast near the mouth of the great river became known as the "Oil Rivers." The opening up of the interior was in the meantime promoted, chiefly by the efforts of British travellers and merchants. Mungo Park traced the Niger from Segu to Bussa, where he lost his life in 1805. From Bussa to the sea the course of the river was first made known in 1830 by the brothers Richard and John Lander. Major Dixon Denham and Captain Hugh Clapperton entered the country now known as Northern Nigeria from the north in 1823, crossing the desert from Tripoli. Clapperton in 1826-1827 made a second journey, approaching the same territory from the Guinea coast. Dr Barth, travelling under the auspices of the British government, entered the country from the north and made the journeys, lasting over two years between 1852 and 1855, of which he has left the record that still remains the principal standard work for the interior. Macgregor Laird first organized in 1832 the navigation of the river Niger from its mouth to a point above the Benue confluence. During the next twenty-five years expeditions were despatched into the interior, and a British consul was posted at Lokoja. Possession was also taken, in 1861, of Lagos island, with the object of checking the slave trade still being carried on in that region. But the deadly climate discouraged the first efforts of the British government, and, after the parliamentary committee of 1865 had recommended a policy which would render possible the ultimate withdrawal of British official influence from the coast, the consulate of Lokoja was abandoned.

It was re-established a few years later to meet the still steadily growing requirements of British trade upon the river. In 1880 the influence of the international "scramble for Africa" made itself felt by the establishment under the recognized protection of the French government of two French firms which opened upwards of thirty trading stations on the Lower Niger. The establishment of these firms was admittedly a political move which coincided with the extension of French influence from Senegal into the interior. Nearly at the same time a young Englishman, George Goldie-Taubman, afterwards better known as Sir George Goldie (q.v.), having some private interests on the Niger, conceived the idea of amalgamating all local British interests and creating a British province on the Niger. To effect this end the United African Company was formed in

**Formation of the Royal Niger Company.**

1879, and trade was pushed upon the river with an energy which convinced the French firms of the futility of their less united efforts. They yielded the field and allowed themselves to be bought out by the United African Company in 1884. At the Berlin Conference held in 1884-1885 the British representative was able to state that Great Britain alone possessed trading interests on the Lower Niger, and in June 1885 a British protectorate was notified over the coast lands known as the Oil Rivers. Germany had in the meantime established itself in Cameroon, and the new British protectorate extended along the Gulf of Guinea from the British colony of Lagos on the west to the new German colony on the east, where the Rio del Rey marked the frontier. In the following year, 1886, the United African Company received a royal charter under the title of the Royal Niger Company. The territories which were placed by the charter under the control of the company were those immediately bordering the Lower Niger in its course from the confluence at Lokoja to the sea. On the coast they extended from the Forcados to the Nun mouth of the river. Beyond the confluence European trade had not at that time penetrated to the interior.

The interior was held by powerful Mahommedan rulers who had imposed a military domination upon the indigenous races and were not prepared to open their territories to European intercourse. To secure British political influence, and to preserve a possible field for future development, the Niger Company had negotiated treaties with some of the most important of these rulers, and the nominal extension of the company's territories

was carried over the whole sphere of influence thus secured. The movements of Germany from the south-east, and of France from the west and north, were thus held in check, and by securing international agreements the mutual limits of the three European powers concerned were definitely fixed. The principal treaties relating to the German frontiers were negotiated in 1886 and 1893; the Anglo-French treaties were more numerous, those of 1890 and 1898, which laid down the main lines of division between French and British possessions on the northern and western frontiers of Nigeria, having been supplemented by many lesser rectifications of frontier. (See AFRICA, § 5.) It was not until 1909 that the whole of the frontier between Nigeria and the French and German possessions had been definitely demarcated. Thus, mainly by the action of the Royal Niger Company, a territory of vast extent, into which the chartered company itself was not able to carry either administrative or trading operations, was secured for Great Britain. In 1897, at a time when disputes with France upon the western frontier had reached a very active stage, the company entered upon a campaign against the Mahommedan sovereign of Nupe. This campaign would, no doubt, have led to important results had the company retained its administrative powers. In the expedition a force of 500 Hausa, drilled and trained by the company, and led by thirty white officers—of whom some were lent for the occasion by the War Office—decisively defeated a force of some thousands of native troops, led by the emir of Nupe himself. The capital town of Bida was taken and the emir deposed. From Bida the expedition marched to Ilorin, where again the whole district submitted to the authority of the company. In Ilorin the campaign had some lasting effect. In Nupe, on the northern side of the river, as the company was unable to occupy the territory conquered, things shortly reverted to their previous condition. When the company's troops were withdrawn the deposed emir returned and reoccupied the throne, leaving the situation to be dealt with after the territories of the company had been transferred to the crown.

The complications to which the pressure of foreign nations, and especially of France, on the frontiers of the territories gave rise, became at this period so acute that the <sup>Transfer of authority to the crown.</sup> resources of a private company were manifestly inadequate to meet the possible necessities of the position. Relations with France on the western border became so strained that in 1897 Mr Chamberlain, who was then secretary of state for the colonies, thought it necessary to raise a local force, afterwards known as the West African Frontier Force, for the special defence of the frontiers of the West African dependencies. In these circumstances it was judged advisable to place the territories of the Royal Niger Company, to which the general name of Nigeria had been given, under the direct control of the crown. It was therefore arranged that in consideration of compensation for private rights the company should surrender its charter and transfer all political rights in the territories to the Crown. The transfer took place on the 1st of January 1900, from which date the company, which dropped the name of "royal," became a purely trading corporation. The southern portion of the territories was amalgamated with the Niger Coast Protectorate, the whole district taking the name of the Protectorate of Southern Nigeria, while the northern portion, extending from a line drawn slightly above 7° N. to the frontier of the French possessions on the north and including the confluence of the Niger and the Benue at Lokoja, was proclaimed a protectorate under the name of Northern Nigeria.

The company, during its tenure of administrative power under the charter, had organized its territories south of the confluence, into trading districts, over each of which there was placed a European agent. The executive powers in Africa were entrusted to an agent general with three provincial and twelve district superintendents. There was a small judicial staff directed by a chief justice, and there was a native constabulary of about 1000 men, trained and drilled by white officers. The company kept also upon the river a fleet of about

thirty steamers. The entire direction of the proceedings of the company was, however, in the hands of the council in London, and the administrative control of the territories was practically from first to last vested in the person of Sir George Goldie. The local work of the representatives of the company was mainly commercial. When, on the surrender of the charter, Sir George Goldie withdrew from the company, the administrative element disappeared. No administrative records were handed over, and very little machinery remained. Two enactments, however, bore testimony to the legislation of the company. One, which by force of circumstances remained inoperative, was the abolition of the legal status of slavery, proclaimed in the year of Queen Victoria's jubilee (1897). The other, more practical, which has remained in operation to the present day, confirmed and enforced by the succeeding administration, was the absolute prohibition of the trade in spirits beyond the parallel of 7° N.

While the development of the Royal Niger Company's territories was proceeding in the manner described, the regions under direct British control were also being opened up and law and order introduced. In 1893, when the title *Progress in Southern Nigeria, 1885-1906.* Oil Rivers Protectorate was changed to that of Niger Coast Protectorate, a regular administration was established (subject to the Foreign Office in London) under Sir Claude Macdonald, who was succeeded as commissioner and consul-general in 1896 by Sir Ralph Moor (1860-1909). Under these officials peace was gradually established between various tribes, trade routes opened and progress made in civilization. The work was one of extreme difficulty, largely because there was no central native authority with which to deal. Small military expeditions had constantly to be employed to break up slave-raiding gangs or reduce to order tribes which blocked trade routes or made war on other tribes living peaceably under British protection. The most serious military operations were against the Beni, a peaceful mission to the king of Benin having been massacred in the bush in January 1897. The operations were completely successful and the Benin country was added to the protectorate (see BENIN). In 1900, as stated, the southern portion of the Niger Company's territories was added to the protectorate, the change in administration being effected without difficulty of any kind. Sir Ralph Moor continued until 1904 to govern the country under the style of high commissioner. The efforts of the administration to better the condition of the natives without undue interference with customary law met with encouraging results, and the submission of the Aros to the government in 1902 brought to an end the system of tribal warfare for the purpose of making slaves, while the enforcement of a proclamation of 1901 prohibiting the buying, pawning or selling of slaves had a salutary effect. Trade steadily developed, and owing to the large sums paid as duty on imported spirits, the revenue of the protectorate was sufficient to cover the expenditure.

In Northern Nigeria in 1900 the establishment of British authority remained still to be effected. The man selected for the post of first high commissioner was Colonel—afterwards better known as Sir Frederick—Lugard, who had conducted one of the Royal Niger company's most successful expeditions into the western portion of the interior and had already been employed by the British government to raise and organize the West African Frontier Force.

The transference of influence from the company to the government was officially effected on the 1st of January 1900, on which day the Union Jack was hoisted at Lokoja, and the formation of a local administration was entered upon. The number of civilians in the employ of the government was very small, and the administrative machinery had to be evolved under the pressure of a somewhat acute military situation. The headquarters of the West African Frontier Force had been at Jebba, not far from the point at which Mungo Park had lost his life upon the river. Neither Jebba nor Lokoja was considered suitable for the permanent capital of the protectorate, and survey parties were sent out, with strict orders to avoid conflict with the nominally friendly

atives, to find a more suitable site. This was selected on a branch of the Kaduna river in the south-western corner of the province of Zaria, at a place of which the native name of Zunguru was retained. The ruler of Zaria, while professing friendliness, was, however, unable or unwilling to restrain the rulers of Kontagora and Nupe from aggression. These two potentates raided for slaves to the borders of the rivers and openly threatened the British position on the Niger. The Ashanti War of 1900 claimed the despatch of a strong detachment of the West African Frontier Force, and it was not until the return of the troops in February 1901 that Nupe and Kontagora could be effectively dealt with. In that year both provinces were subdued, their emirs deposed, and letters of appointment given to new emirs, who undertook to rule in accordance with the requirements of humanity, to abolish slave-raiding and slave dealing, and to acknowledge the sovereignty of Great Britain. Ilorin and Borgu with a portion of Kappa were already under British rule. The rulers of other neighbouring provinces offered their allegiance, and by the end of the year 1901 nine provinces, Ilorin, Kappa, Middle Niger, Lower Benue, Upper Benue, Nupe, Kontagora, Borgu and Zaria had accepted the British occupation. These territories, with the exception of Zaria, were all in the more or less immediate neighbourhood of the valleys of the Niger and the Benue, and Zaria bordered upon the Kaduna. For all these territories an initial system of administration was organized, and British residents were appointed to each province. Seventeen legislative proclamations were enacted in the first year dealing with the immediate necessities of the position, and providing for the establishment of a supreme and provincial court of justice, for the legalization of native courts of justice, and dealing with questions of slavery, importation of liquor and firearms, land titles, &c. In the autumn of 1901 the emir of Yola, the extreme eastern corner of the territories bordering upon the Benue, was, in consequence of the aggressions upon a trading station established by the Niger Company, dealt with in the same manner as the emirs of Nupe and Kontagora, and a new emir was appointed under British rule. In 1902 Bauchi and Bornu were brought under British rule. In Bauchi the emir was deposed and a new emir was appointed. In Bornu the extension of British authority was very willingly accepted as a guarantee against other European encroachments, and the legitimate Shehu was restored to the throne under British protection. Military stations were established in Bornu and in Bauchi, and both provinces were included in the system of British administration. Later in the same year an act of treachery culminating in the murder of a British resident, Captain Moloney, in the province of Nassarawa, led to the military subjugation of that province. The murderer fled northwards through Zaria to Kano, which was still an independent Mohammedan state. The emir of Zaria was found to be in treasonable correspondence with the emir of Kano. It was thought desirable to arrest and dethrone him, and his prime minister was temporarily appointed to administer the province under British protection. To all these provinces British residents were appointed, and British legislative enactments became applicable to them all. By the end of the year 1902 British administration had been extended to the whole of the provinces in the south, east and west of the protectorate. The important Mohammedan states of Sokoto, Gando, Kano and Katsena remained independent. These states were regarded as the stronghold of Fula supremacy. The emir of Sokoto held the position of religious as well as political head of all the lesser states of Northern Nigeria, and in response to friendly overtures on the part of the British administration had declared that between Sokoto and Great Britain there could be nothing but war. Katsena was the centre of local learning, while Kano was at once the commercial and the military centre of power. By the end of 1902 it had become evident that a trial of strength between the Mohammedan powers and the new British administration was inevitable. The Mohammedan rulers were themselves of comparatively recent date. In fighting them there was no question of fighting the whole country. On the contrary it was presumed with justice that their overthrow would be hailed

with satisfaction by many of the subject peoples. Every attempt was made to settle the question at issue by conciliatory methods, but these having failed, a campaign against Kano and Sokoto was entered upon in January 1903. It was entirely successful. The capital of Kano, a walled and fortified town of great extent and formidable strength, fell to a British assault in February of 1903. Sokoto submitted after a battle which took place on the 17th of May. The sultan fled, and on the 21st of May a new sultan, chosen by the council of elders, was installed by the British high commissioner, after he had publicly accepted the conditions imposed by the British government. These conditions were that all rights of conquest acquired by the Fulani throughout Northern Nigeria passed to Great Britain, that for the future every sultan and emir and principal officer of state should be appointed by Great Britain, that the emirs and chiefs so appointed should obey the laws of the British government, that they should no longer buy and sell slaves, nor enslave people, that they should import no firearms, except flint-locks, that they should enforce no sentences in their courts of law which were contrary to humanity, and that the British government should in future hold rights in land and taxation. When these conditions were accepted by the Fulani chiefs the supremacy of Great Britain was established over the entire country. Katsena and Gando followed the example set to them by Kano and Sokoto. Throughout Northern Nigeria all chiefs, Mahomedan and Pagan, now hold their appointments under the British crown and take the oath of allegiance to the British sovereign.

It remained to organize the territories for British rule, to institute a reformed system of taxation, to establish courts of justice, and to open the country to civilized occupation.

The following account of the legislation carried into force up to 1907 shows in effect what was done in that direction. After the conquest of the Hausa States in 1902-1903 the king's writ ran—with the exception of a few districts inhabited by primitive savages—through the whole area known as Northern Nigeria. The temporary enactments of the earlier days were then superseded by laws based upon a more accurate knowledge of local conditions and rendered possible by the effective administration which had been set up throughout the country.

**Courts of Law and Administration of Justice.**—A superior court was set up with jurisdiction over all non-natives and government employes. Its jurisdiction over natives was limited to the two centres of administration named "cantonnments," and to such neighbouring territories as might be included by regulation within a feasible distance of those centres. It could, however, try any case in any province by special warrant of the high commissioner. The whole country was divided into seventeen provinces, in each of which there was a provincial court presided over by the resident in charge, whose assistants were commissioners of the court. They submitted their lists of criminal trials to the high commissioner, who, advised by the attorney-general, acted as a court of appeal, and no sentence exceeding six months could take effect without his confirmation. Cases could be referred by him for re-trial in the superior court if he so decided. A criminal case was drawn up, together with a criminal procedure proclamation. Native courts were established by warrant at all the chief native towns with varying powers. They were of two classes, the "Alkalis' Court," presided over by trained Mahomedan jurists, and "Judicial Councils," under the leading chiefs and natives presided over by the emir or other native ruler. In these courts native law and customs (principally the Mahomedan law) were administered with the proviso that no penalty could be enforced which was contrary to the laws of humanity or opposed to any specific proclamation of the protectorate. With the exception of two or three of the most enlightened courts, the criminal powers of these courts were restricted, but in civil actions they had full scope. No native court could carry a sentence of death into execution without the concurrence of the resident.

Cantonnment courts were also set up in the two chief government centres (Zungeru and Lokoja), chiefly for the purpose of enforcing sanitary and municipal regulations. These were affiliated to the superior courts.

**Lands and Minerals.**—These constitute the main asset of the government. In the first instance, as following upon conquest or potential conquest, the Fulani emirs who were appointed by government, each of the great native states were installed under a letter of appointment in which (in addition to rights of legislation, taxation and other powers inherent in suzerainty) the ultimate title to all land was transferred from the Fulani dynasty and vested in the British. Private ownership was not interfered with, but all waste lands became the property of the crown, and no non-native

could acquire title except as from the government. Similarly the sole title to minerals (subject to the share of profits assigned to the Niger Company by the deed of transfer) was vested in the government, and the terms upon which licences to prospect or mine could be acquired, together with full regulations regarding mining, were enacted by law. The right of natives to smelt iron and the question of compensation for any other existing mining industry or for surface disturbance were also discussed.

**Slavery.**—Practical effect was given to the abolition of the legal status of slavery, in so far as all British courts were concerned. This decree had been promulgated before the transfer of the administration, but had existed merely on paper. Every slave could thereby assert his freedom if he desired to do so, but it was not made illegal for a native to own a slave, and no penalty attached to mere possession in such a case. Slave-dealing and transactions of every kind in slaves were now made illegal. Civil questions arising from the institution of domestic slavery remained jurisdictionable by the native courts; which in this matter were very carefully supervised by the British administration.

**Taxation.**—In the earlier years of the administration the tolls upon trade in transit, which had existed from time immemorial and had become the means of much extortion, were made a monopoly of the government, and were reorganized on an equitable and popular basis. To these were added certain licences (e.g. on canoes, &c.).

In 1905 a complete reorganization of the direct taxation of the country was introduced. The innumerable taxes upon agriculture and industry of every kind were consolidated into two principal classes—the land and general tax—in its nature an income tax—and the jangali or cattle tax upon nomad herdsmen. The imposition of this tax involved a rough and ready assessment of every village in the protectorate. Under this system the oppression and extortion practised under native rule gave place to a carefully regulated method of assessment. At its initiation the proceeds were divided in approximately equal shares between the central government and the native administration, and a means was thus found of creating a legitimate revenue for the native chiefs to supersede the proceeds of distasteful and slave-dealing, and of oppression and extortion, by which they had hitherto supplied their needs. As in India, the village with its lands and cultivation was constituted the unit of assessment, and the provinces were divided into districts under native headmen responsible for the collection of the tax, and its payment to the paramount chief, who in turn rendered the assigned share to district and village chiefs, to the officers of state recognized by government and to the government itself. The administrative officers were entrusted with the assessment and acted as arbitrators and referees in cases of alleged irregularity. In the Pagan districts where no native machinery existed and no previous taxation had been in force, a nominal impost was levied and collected by the officers of the government through the agency of the village chiefs. The taxation of the great cities formed a separate and very difficult problem. The law laid down the method to be employed in this case, but pending the completion of the rural taxation this detailed application of the system was allowed to remain in suspense. It was hoped that so soon as the scheme could be effectively put into operation the taxes on trade in transit could be largely if not completely abolished, and the traders and merchants—the wealthiest class of the community—would be assessed in their city domiciles. By these means a large and rapidly increasing revenue is being secured to government; while the condition of the peasantry and people is being greatly ameliorated, an adequate but not excessive income is being secured to the native rulers; and the class of middlemen who lived by extortion and absorbed a great part of the wealth of the country is being abolished.

**Native Rulers.**—By the operation of the native courts proclamation, the system of native administration, and finally by the enforcement of native authority proclamations, the status of the native rulers, their powers and authority, were defined and legalized. They receive the support of the government within the limits of their recognized sphere of action. The great chiefs are appointed by the government in consultation with the principal men, and in accordance with native customs and laws of succession. Minor chiefs are nominated by their paramount chiefs, subject to the approval of the high commissioner.

**Military and Police.**—The defensive force—the Northern Nigeria Regiment of the West African Frontier Force—is constituted by law, and the proclamation contains a military code based on the Army Act with modifications necessary in local circumstances. A police force is similarly organized and controlled by a second enactment. The military force is divided into three regiments and two batteries of artillery under the supreme command of a commandant. The distribution of the garrisons is under the direction of the high commissioner. The police, on the other hand, are more or less equally divided between the provinces (including the establishment of each cantonnment), and while the interior courts are organized and run in the hands of a commissioner, they are for purposes of duty under the control of the resident of the province. A district superintendent is appointed to each province.

**Miscellaneous Enactments.**—A variety of other enactments deals with minor matters of administration. Commissions of inquiry may be appointed by the high commissioner to investigate the conduct

of an individual or department and take evidence on oath. Discipline on board of steamers is prescribed by the Marine Discipline Act. The preservation of wild animals and birds in accordance with international agreements is enforced by law. The importation or possession of arms of precision is forbidden, except by permits in conformity with the Brussels Act, and in further application of that act the importation of spirits for sale to natives is wholly prohibited. The cantonnements are regulated by a municipal ordinance, establishing rates and laying down various regulations for order and sanitation. In order to prevent hydrophobia dogs may only be kept under certain restrictions. Patents, marriages (of non-natives), &c., &c., form the subject of other laws.

**Administrative Divisions.**—For administrative purposes the territories were at first divided into seventeen provinces: Sokoto, Gando, Kano, Katsena, Bornu East, Bornu West, Zaria, Bauchi, Borgu, Kontagora, Nassarawa, Muri, Yola, Bassa, Kabba, Ilorin, Nupe. Of these Sokoto and Gando, Kano and Katsena, Bornu East and Bornu West have been carried a step further in organization and now form three double provinces, each under the charge of a first-class resident. Ilorin, Nupe and Kabba have been formed into one province called the Niger province, and also placed under the charge of a first-class resident, and it is intended to continue this process so as to make finally eight first-class provinces of the whole territory. The first-class residents of the double provinces are assisted by about twelve residents and assistant residents of subordinate rank. In the Mahomedan states the native system of administration remains intact, and is carried on under British supervision by native emirs and officials. In the Pagani states there is no organized system of native administration, and the British residents are responsible for good government.

**Amalgamation of Lagos and Southern Nigeria.**—The political reasons which had resulted in the Nigerian territories being divided into three distinct administrations no longer existing, it was decided to unite them under one government, and as a first step in that direction Sir Walter (then Mr) Egerton was in 1904 appointed both governor of Lagos and high commissioner of Southern Nigeria. This was followed in February 1906 by the amalgamation of the two administrations under the style of "the Colony and Protectorate of Southern Nigeria," with headquarters at Lagos town. The former colony and protectorate of Lagos (*q.v.*) became the western or Lagos province of the new administration. In the year the amalgamation was effected the revenue reached a record figure, the amount collected being £1,088,000, to which Lagos province contributed £424,000. Over 80% of the revenue was derived from customs. In the same year the expenditure from revenue was £1,056,000.

**Northern Nigeria Railway.**—In Northern Nigeria, which continued for the time to be a separate protectorate, Sir Frederick Lugard was, at the beginning of 1907, succeeded as high commissioner by Sir Percy Girouard. In August of that year the British government, on administrative, strategic and commercial grounds, came to a decision to build a railway which should place the important cities of Zaria and Kano in direct communication with the perennially navigable waters of the Lower Niger. In view of the approaching unification of Southern and Northern Nigeria, the money needed, about £1,250,000, was raised as a loan by Southern Nigeria. The route chosen for the line was that advocated by Sir Frederick Lugard. This important work, essential for the welfare of the northern territories, was begun under the superintendence of Sir Percy Girouard,<sup>1</sup> the builder of the Wadi Halfa-Khartoum railway. At the same time the decision was taken to continue the Lagos railway till it effected a junction with the Kano line near Zungeru, the Niger being bridged at Jebba.

**Land Tenure.**—Sir Percy Girouard devoted much attention to land tenure, probably the most important of the questions concerning imperial policy in West Africa. He adopted the land policy of Sir F. D. Lugard, and recommended "a declaration in favour of the nationalization of the lands of the Protectorate." This was in accord with native laws—that the land is the property of the people, held in trust for them by their chiefs, who have not the power of alienation. Thereafter the secretary for the colonies appointed a strong committee, which, after hearing much evidence, issued a report in April 1910 in substantial agreement with the governor's recommendations. This policy

was adopted by the Colonial Office. By this means the natives of Nigeria were secured in the possession of their land—the government imposing land taxes, which are the equivalent of rent. This exclusion of the European land speculator and denial of the right to buy and sell land and of freehold tenure was held by all the authorities to be essential for the moral and material welfare of the inhabitants of a land where the duty of the white man is mainly that of administration and his material advantages lie in trade. (See an article on "Land Tenure in West Africa" in *The Times*, May 24, 1910.)

**AUTHORITIES.**—Of early books dealing with large areas of Africa, H. Barth's *Travels and Discoveries in North and Central Africa* (London, 1857–1858) is a standard authority. See also Lady Lugard, *A Tropical Dependency* (London, 1905); Boyd Alexander, *From the Niger to the Nile* (London, 1907); C. Larymore, *A Resident's Wife in Nigeria* (London, 1908); the annual *Reports on Southern and Northern Nigeria* issued by the Colonial Office; E. D. Morel, *Affairs of West Africa* (London, 1902); C. H. Robinson, *Hausaland* (London, 1896); S. Vandelour, *Campaigning on the Upper Nile and Niger* (London, 1898), with introduction by Sir George Goldie; Major A. G. Leonard, *The Lower Niger and its Tribes* (London, 1906); C. Partridge, *The Cross River Natives* (London, 1905); E. Dayrell, *Folk Stories from Southern Nigeria* (London, 1910). Maps of the country on the scale of 5,000,000 and 2,500,000 are published by the War Office. The Blue Books, Cd. 2325 (1904), 2787 (1905) and 4523 (1909), deal with railway construction, harbours and river navigation. (F. L. L.)

**NIGHT**, that part of the natural day of twenty-four hours during which the sun is below the horizon, the dark part of the day from sunset to sunrise (see DAY). The word in O. Eng. takes two forms, *neht* and *night*, the latter form apparently being established by about the 10th century. The word is common in varying forms to Indo-European languages. The root is usually taken to be *nak-*, to perish, the word meaning the time when the light fails (cf. Gr. *νέκος*, Lat. *nox*, death, *nocere*, to hurt). It was customary to reckon periods of time by nights, and we still use "fortnight" (O. Eng. *feowertyne niht*, fourteen nights), but "se'n-night" (seven nights) has been displaced by "week" (*q.v.*).

**NIGHTINGALE, FLORENCE** (1820–1910), younger daughter of William Edward Nightingale of Embley Park, Hampshire, and Lea Hurst, Derbyshire, was born at Florence on the 15th of May 1820, and named after that city, but her childhood was spent in England, chiefly in Derbyshire. From her earliest years her strong love of nature and animals manifested itself. Her games, too, were characteristic, for her great delight was to nurse and bandage her dolls. Her first living patient was a shepherd's dog. From tending animals she passed to human beings, and wherever there was sorrow or suffering she was sure to be found. Her most ardent desire was to use her talents for the benefit of humanity. She had a natural shrinking from society; and though her social position necessitated her presentation at Court, her first season in town was spent in examining into the working of hospitals, reformatories and other charitable institutions. This was followed by a tour of inspection of foreign hospitals. At that time England was sadly behind-hand in matters of nursing and sanitation, and Miss Nightingale, who desired to obtain the best possible teaching for herself, went through a course of training in the Institute of Protestant Deaconesses at Kaiserswerth. She remained there six months, learning every detail of hospital management with a thoroughness rarely equalled. Miss Nightingale neglected nothing that could make her proficient in her self-chosen task. From Kaiserswerth she went to Paris, where she studied the system of nursing and management in the hospitals under the charge of the sisters of St Vincent de Paul. After her return to England she devoted herself to reorganizing the Governesses' Sanatorium in Harley Street (now the Home for Gentlewomen during Temporary Illness), which was at that time badly managed and in great need of funds. Miss Nightingale grudged neither time nor money to this work, and she had the satisfaction of placing it on a thoroughly satisfactory basis.

In the year 1854 England was stirred to its depths by the report of the sufferings of the sick and wounded in the Crimea. There was an utter absence of the commonest preparations to carry out the first and simplest demands in a place set apart

<sup>1</sup> In 1909 Sir Percy Girouard was succeeded by Sir H. H. J. Bell. The title High Commissioner had meantime been changed to that of Governor.



to receive the sick and wounded of a large army. The condition of the large barrack-hospital at Scutari was deplorable. A royal commission of inquiry was appointed, a patriotic fund opened, and money flowed in fast. To Miss Nightingale this proved the trumpet-call of duty. She wrote to Sidney Herbert, secretary at war, and offered her services. Her letter crossed with one from him inviting her to proceed to the Crimea. She set out on the 24th October with a staff of thirty-seven nurses, partly volunteers, partly professionals trained in hospitals. They reached Scutari on the 4th of November, in time to receive the Balaklava wounded. A day or two later these were joined by 600 from Inkerman. The story of Miss Nightingale's labours at Scutari is one of the brightest pages in English annals. She gave herself, body and soul, to the work. She would stand for twenty hours at a stretch to see the wounded accommodated. She regularly took her place in the operation-room, to hearten the sufferers by her presence and sympathy, and at night she would make her solitary round of the wards, lamp in hand, stopping here and there to speak a kindly word to some patient. Soon she had 10,000 men under her charge, and the general superintendence of all the hospitals on the Bosphorus. Gradually the effects of the measures adopted were seen in a lowered death-rate. In February 1855 it was as high as 42%, before many months it had sunk to 2. For a time Miss Nightingale was herself prostrated with fever, but she refused to leave her post, and remained at Scutari till Turkey was evacuated by the British in July 1856. The enthusiasm aroused in England by Miss Nightingale's labours was indescribable. A man-of-war was ordered to bring her home, and London prepared to give her a triumphant reception; but she returned quietly in a French ship, crossed to England, and escaped to her country home before the news of her return could leak out. The experiences of those terrible months permanently affected Miss Nightingale's health, but the quiet life she afterwards led was full of usefulness. With the £50,000 raised in recognition of her services she founded the Nightingale Home for training nurses at St Thomas's and King's College Hospitals. She also turned her attention to the question of army sanitary reform and army hospitals, and to the work of the Army Medical College at Chatham. In 1858 she published her *Notes on Nursing*, which gave an enormous stimulus to the study of this subject in England. According to Miss Nightingale nursing ought to signify the proper use of fresh air, light, warmth, cleanliness, quiet, and the selection and administration of diet—all at the least expense of vital force to the patient.

Miss Nightingale followed with interest all the later improvements in sanitation, and was frequently consulted about hospital plans both at home and abroad. With the help of the County Council Technical Instruction Committee she organized in 1892 a health crusade in Buckinghamshire. Teachers were sent round the cottagers to give practical advice on such points as ventilation, drainage, disinfectants, cleanliness, &c., a plan which, if widely carried out, would bring the most valuable knowledge to every home in England. She is understood to have drawn up a confidential report for the government on the working of the Army Medical Corps in the Crimea, and to have been officially consulted during the American Civil War and the Franco-German War. In 1907 she received the Order of Merit from King Edward VII. She died in London on the 13th of August 1910. She is the subject of a beautiful poem by Longfellow, "Santa Filomena," and the popular estimate of her character and mission was summed up in a particularly felicitous anagram, *Flit on, cheering angel*.

**NIGHTINGALE** (O. Eng. *Nihtegale*, literally "singer of the night"), the bird celebrated beyond all others by European writers for the admirable vocal powers which, during some weeks after its return from its winter-quarters in the south, it exercises at all hours of the day and night. The song itself is indescribable, though several attempts, from the time of Aristophanes to the present, have been made to express in syllables the sound of its many notes. Poets have descanted on the bird (which they nearly always make of the feminine gender) leaning its breast against a thorn and pouring forth its melody in anguish. But

the cock alone sings, and there is no reason to suppose that the cause and intent of his song differ in any respect from those of other birds' songs (see *SONG*). In great contrast to the nightingale's pre-eminent voice is the inconspicuous coloration of its plumage, which is alike in both sexes, and is of a reddish-brown above and dull greyish-white beneath, the breast being rather darker, and the rufous tail showing the only bright tint.

The range of the European nightingale, *Daulias luscinia*, is peculiar. In Great Britain it is abundant in suitable localities to the south-east of a line stretching from the valley of the Exe, in Devonshire, to York, but it does not visit Ireland, its occurrence in Wales is doubtful or intermittent, and it is extremely improbable that it has ever reached Scotland. On the continent of Europe it does not occur north of a line stretching irregularly from Copenhagen to the northern Urals, and it is absent in Brittany; over south Europe otherwise it is abundant. It reaches Persia, and is a winter visitor to Arabia, Nubia, Abyssinia, Algeria and as far south as the Gold Coast. The larger eastern *D. philomela*, sometimes called the thrush-nightingale or *Sprosser* of German bird-catchers, is russet-brown in both sexes, and is a native of eastern Europe. *D. hajasi* of Persia, a true nightingale, is probably the Perso-Arabic bird of poets.

The nightingale reaches its English home about the middle of April; the males (as is usual among migratory birds) arriving some days before the females. On the cocks being joined by their partners, the work for which the long and hazardous journey of both has been undertaken is speedily begun, and before long the nest is completed. This is of a rather uncommon kind, being placed on or near the ground, the outworks consisting chiefly of a great number of dead leaves ingeniously applied together so that the plane of each is mostly vertical. In the midst of the mass is wrought a deep cup-like hollow, neatly lined with fibrous roots, but the whole is so loosely constructed, and depends for lateral support so much on the stems of the plants, among which it is generally built, that a very slight touch disturbs its beautiful arrangement. Herein from four to six eggs of a deep olive colour are duly laid, and the young hatched. The nesting plumage of the nightingale differs much from that of the adult, the feathers above being tipped with a buff spot, just as in the young of the redbreast, hedge-sparrow and redstart, thereby showing the natural affinity of all these forms. Towards the end of summer the nightingale disappears to its African winter haunts.

The name nightingale has been vaguely applied to several other birds. The so-called "Virginian nightingale" is a species of grosbeak (g.r.); the "Pekin nightingale" or "Japanese nightingale" is a small babbler (*Liothrix luteus*) inhabiting the Himalayas and China, not Japan at all.

The nightingale holds a place in classical mythology. Procne and Philomela were the daughters of Pandion, king of Attica, who in return for warlike aid rendered him by Tereus, king of Daulis in Thrace, gave him the first-named in marriage. Tereus, however, being enamoured of her sister, feigned that his wife was dead, and induced Philomela to take her place. On her discovering the truth he cut out her tongue to hinder her from revealing his deceit; but she depicted her sad story on a robe which she sent to Procne; and the two sisters then contrived a horrible revenge for the infidelity of Tereus, by killing and serving to him at table his son Itys. Thereupon the gods interposed, changing Tereus into a hoopoe, Procne into a swallow, and Philomela into a nightingale, while Itys was restored to life as a pheasant, and Pandion (who had died of grief at his daughters' dishonour) as a bird of prey (see *OSPREY*). The fable has several variants. Ovid's version may be seen in the 6th book of his *Metamorphoses* (lines 412-676). (A. N.)

**NIGHTSHADE**, a general term for the genus of plants known to botanists as *Solanum*. The species to which the name of nightshade is commonly given in England is *Solanum Dulcamara* which is also called bitter-sweet or woody nightshade (see fig. 1). It is a common plant in damp hedgebanks and thickets, scrambling over underwood and hedges. It has slender slightly woody stems, with alternate lanceolate leaves more or less heart-shaped and auriculate at the base. The flowers are arranged in drooping clusters and resemble those of the potato in shape, although

Poets and novelists are apt to command at will the song of this bird, irrespective of season. If the appearance of truth is to be regarded, it is dangerous to introduce a nightingale as singing in England before the 15th of April or after the 15th of June. The "early nightingale" of newspaper paragraphs is generally a thrush.

much smaller. The flower clusters spring from the stems at the side of, or opposite to, the insertion of a leaf. The corolla is rotate, of a lilac-blue colour with a green spot at the base of each segment, or sometimes white, and bears the yellow sessile anthers



FIG. 1.—Bittersweet (*Solanum Dulcamara*),  $\frac{3}{4}$  nat. size. 1, Flower; 2, fruits,  $\frac{3}{4}$  nat. size; 3, berry, cut across, enlarged; 4, seed, much enlarged.

the spores to the potato if not removed from the hedges of the fields where potatoes are grown. The plant derives its names of "bittersweet" and *Dulcamara* from the fact that its

taste is at first bitter and then sweet. It is a native of Europe, North Africa and temperate Asia, and has been introduced into North America. The dried young branches are known in pharmacy under the name *dulcamara*.



FIG. 2.—Deadly Nightshade (*Atropa belladonna*). Flowering branch,  $\frac{3}{4}$  nat. size. 1, Flower, after removal of the corolla,  $\frac{3}{4}$  nat. size; 2, corolla, with stamens, cut open and flattened,  $\frac{3}{4}$  nat. size; 3, cross section of ovary, much enlarged.

umbels and globose black berries. It is a common weed in gardens and waste places, growing about 12 or 18 in. high, and has ovate, entire or sinuate or toothed leaves. Two varieties of the plant, one with red and the other with yellow berries, are sometimes met with, but are comparatively rare. The berries have been known

to produce poisonous effects when eaten by children, and owe their properties to the presence of solanine. In Réunion and Mauritius the leaves are eaten like spinach.

Deadly nightshade, dwale or belladonna (*Atropa belladonna*) is a tall bushy herb of the same natural order (fig. 2). It grows to a height of 4 or 5 ft., having leaves of a dull green colour, with a black shining berry fruit about the size of a cherry, and a large tapering root. The plant is a native of central and south Europe, extending into Asia, and is found locally in England, chiefly on chalk and limestone, from Westmorland and southwards. The entire plant is highly poisonous, and accidents not infrequently occur through children and unwary persons eating the attractive-looking fruit. Its leaves and roots are largely used in medicine, on which account the plant is cultivated, chiefly in south Germany, Switzerland and France (see *BELLADONNA*).

The name nightshade is applied to plants of different genera in other countries. American nightshade is *Physalocca decandra* (poke-weed, *q.v.*). The three-leaved nightshade is an American species of *Trillium*. The Malabar nightshade is *Bassella*, which is widely used as a pot-herb in India. Enchanter's nightshade is *Circaea lutetiana*, a small, glandular, softly-hairy plant, common in damp woods, with slender, erect or ascending stems, paired ovate leaves with long stalks, and small white flowers in terminal racemes, succeeded by a small fruit covered with hooked bristles; it is a member of the natural order Onagraceae, and is not known to possess any poisonous property; the name seems to have been given to it in the first place in mistake for a species of *Mandragora* (see *MANDRAKE*).

**NIGRA, COSTANTINO, COUNT (1828-1907)**, Italian diplomatist, was born at Villa Castelnuovo, in the province of Turin, on the 11th of June 1828. During the war of 1848 he interrupted his studies to serve as a volunteer against Austria, and was wounded at the battle of Rivoli. On the conclusion of peace he entered the Piedmontese foreign office; he accompanied Victor Emmanuel and Cavour to Paris and London in 1855, and in the following year he took part in the conference of Paris by which the Crimean War was brought to an end. After the meeting at Plombières between Cavour and Napoleon III. Nigra was sent to Paris again to popularize a Franco-Piedmontese alliance, Nigra being, as Cavour said, "the only person perhaps who knows all my thoughts, even the most secret." He was instrumental in negotiating the marriage between Victor Emmanuel's daughter Clothilde and Napoleon's nephew, and during the war of 1859 he was always with the emperor. He was recalled from Paris when the occupation of the Marche and Umbria by the Piedmontese caused a breach in Franco-Italian relations, and was appointed secretary of state to the prince of Carignano, viceroy of the Neapolitan provinces. When Napoleon recognized the kingdom of Italy in 1861, Nigra returned to France as minister-resident, and for many years played a most important part in political affairs. In 1876 he was transferred to St Petersburg with the rank of ambassador, in 1882 to London, and in 1885 to Vienna. In 1890 he represented Italy at the first Hague Peace Conference. In 1904 he retired, and he died at Rapallo on the 1st of July 1907. He was created count in 1882 and senator in 1890. Nigra was a sound classical scholar, and published translations of many Greek and Latin poems with valuable comments; he was also a poet and the author of several works of folk-lore and popular poetry, of which the most important is his *Canti popolari del Piemonte*.

**NIHILISM**, the name commonly given to the Russian form of revolutionary Socialism, which had at first an academical character, and rapidly developed into an anarchist revolutionary movement. It originated in the early years of the reign of Alexander II., and the term was first used by Turgeniev in his celebrated novel, *Fathers and Children*, published in 1862. Among the students of the universities and the higher technical schools Turgeniev had noticed a new and strikingly original type—young men and women in slovenly attire, who called in question and ridiculed the generally received convictions and respectable conventionalities of social life, and who talked of reorganizing society on strictly scientific principles. They reversed the traditional order of things even in trivial matters of external appearance, the males allowing the hair to grow long and the female adepts cutting it short, and adding sometimes the

additional badge of blue spectacles. Their appearance, manners and conversation were apt to shock ordinary people, but to this they were profoundly indifferent, for they had raised themselves above the level of so-called public opinion, despised Philistine respectability, and rather liked to scandalize people still under the influence of what they considered antiquated prejudices. For aesthetic culture, sentimentalism and refinement of every kind they had a profound and undisguised contempt. Professing extreme utilitarianism and delighting in paradox, they were ready to declare that a shoemaker who distinguished himself in his craft was a greater man than a Shakespeare or a Goethe, because humanity had more need of shoes than of poetry. Thanks to Turgueniev, these young persons came to be known in common parlance as "Nihilists," though they never ceased to protest against the term as a calumnious nickname. According to their own account, they were simply earnest students who desired reasonable reforms, and the peculiarities in their appearance and manner arose simply from an excusable neglect of trivialities in view of graver interests. In reality, whatever name we may apply to them, they were the extreme representatives of a curious moral awakening and an important intellectual movement among the Russian educated classes (see ALEXANDER II., of Russia).

In material and moral progress Russia had remained behind the other European nations, and the educated classes felt, after the humiliation of the Crimean War, that the reactionary regime of the emperor Nicholas must be replaced by a series of drastic reforms. With the impulsiveness of youth and the recklessness of inexperience, the students went in this direction much further than their elders, and their reforming zeal naturally took an academic, pseudo-scientific form. Having learned the rudiments of positivism, they conceived the idea that Russia had outlived the religious and metaphysical stages of human development, and was ready to enter on the positivist stage. She ought, therefore, to throw aside all religious and metaphysical conceptions, and to regulate her intellectual, social and political life by the pure light of natural science. Among the antiquated institutions which had to be abolished as obstructions to real progress, were religion, family life, private property and centralized administration. Religion was to be replaced by the exact sciences, family life by free love, private property by collectivism, and centralized administration by a federation of independent communes. Such doctrines could not, of course, be preached openly under a paternal, despotic government, but the press censure had become so permeated with the prevailing spirit of enthusiastic liberalism, that they could be artfully disseminated under the disguise of literary criticism and fiction, and the public very soon learned the art of reading between the lines. The work which had perhaps the greatest influence in popularizing the doctrines was a novel called *Shto Dylati?* (What is to be done?), written in prison by Tchernishevski, one of the academic leaders of the movement, and published with the sanction of the authorities!

Since the time of Peter the Great, Russia had been subjected to a wonderful series of administrative and social transformations, and it seemed to many people quite natural that another great transformation might be effected with the consent and co-operation of the autocratic power. The doctrines spread, therefore, with marvellous rapidity. In the winter of 1861-1862 a high official wrote to a friend who had been absent from Russia for a few months: "If you returned now you would be astonished at the progress which the opposition—one might say, the revolutionary party—has made. . . . The revolutionary ideas have taken possession of all classes, all ages, all professions, and they are publicly expressed in the streets, in the barracks, and in the government offices. I believe the police itself is carried away by them." Certainly the government was under the influence of the prevailing enthusiasm for reform, for it liberated all the serfs, endowed them liberally with arable land, and made their democratic communal institutions independent of the landed proprietors; and it was preparing other important reforms in a similar spirit, including the extension of self-government in the

rural districts and the towns, and the reorganization of the antiquated judicial system and procedure according to the modern principles adopted in western Europe.

The programme of the government was extensive enough and liberal enough to satisfy, for the moment at least, all reasonable reformers, but the well-intentioned, self-confident young people to whom the term Nihilists was applied were not reasonable. They wanted an immediate, thorough-going transformation of the existing order of things according to the most advanced socialistic principles, and in their youthful, reckless impatience they determined to undertake the work themselves, independently of and in opposition to the government. As they had no means of seizing the central power, they adopted the method of endeavouring to bring about the desired political, social and economic changes by converting the masses to their views. They began, therefore, a propaganda among the working population of the towns and the rural population in the villages. The propagandists were recruited chiefly from the faculty of physical science in the universities, from the Technological Institute, and from the medical schools, and a female contingent was supplied by the midwifery classes of the Medico-Surgical Academy. Those of each locality were personally known to each other, but there was no attempt to establish among them hierarchical distinctions or discipline. Each individual had entire freedom as to the kind and means of propaganda to be employed. Some disguised themselves as artisans or ordinary labourers, and sought to convert their uneducated fellow-workmen in the industrial centres, whilst others settled in the villages as school-teachers, and endeavoured to stir up disaffection among the recently emancipated peasantry by telling them that the tsar intended they should have all the land, and that his benevolent intentions had been frustrated by the selfish landed proprietors and the dishonest officials. Landed proprietors and officials, it was suggested, should be got rid of, and then the peasants would have arable, pastoral and forest land in abundance, and would not require to pay any taxes. To persons of a certain education the agitators sought to prove that the general economic situation was desperate, that it was the duty of every conscientious citizen to help the people in such a dilemma, and that the first step towards the attainment of this devoutly to be wished consummation was the limitation or destruction of the uncontrolled supreme power. On the whole the agitators had very little success, and not a few of them fell into the hands of the police, several of them being denounced to the authorities by the persons in whose interest they professed to be acting; but the great majority were so obstinate and so ready to make any personal sacrifices, that the arrest and punishment of some of their number did not deter others from continuing the work. Between 1861 and 1864 there were no less than twenty political trials, with the result that most of the accused were condemned to imprisonment, or to compulsory residence in small provincial towns under police supervision.

The activity of the police naturally produced an ever-increasing hostility to the government, and in 1866 this feeling took a practical form in an attempt on the part of an obscure individual called Karakozov to assassinate the emperor. The attempt failed, and the judicial inquiry proved that it was the work of merely a few individuals, but it showed the dangerous character of the movement, and it induced the authorities to take more energetic measures. For the next four years there was an apparent lull, during which only one political trial took place, but it was subsequently proved that the Nihilists during this time were by no means inactive. An energetic agitator called Netchaiev organized in 1869 a secret association under the title of the Society for the Liberation of the People, and when he suspected of treachery one of the members he caused him to be assassinated. This crime led to the arrest of some members of the society, but their punishment had very little deterrent effect on the Nihilists in general, for during the next few years there was a recrudescence of the propaganda among the labouring classes. Independent circles were created and provided with secret printing-presses in many of the leading provincial towns—notably in Moscow,

Nijni-Novgorod, Penza, Samara, Saratov, Kharkof, Kiev, Odessa, Rostov-on-the-Don and Taganrog; and closer relations were established with the revolutionary Socialists in western Europe, especially with the followers of Bakunin, who considered that a great popular rising should be brought about in Russia as soon as possible. Bakunin's views did not, it is true, obtain unanimous acceptance. Some of the Nihilists maintained that things were not yet ripe for a rising of the masses, that the pacific propaganda must be continued for a considerable time, and that before attempting to overthrow the existing social organization some idea should be formed as to the order of things which should take its place. The majority, however, were too impatient for action to listen to such counsels of prudence, and when they encountered opposition on the part of the government they urged the necessity of retaliating by acts of terrorism. In a brochure issued in 1874 one of the most influential leaders (Tkatchev) explained that the object of the revolutionary party should be, not the preparation of revolution in general, but the realization of it at the earliest possible moment, that it was a mistake to attach great importance to questions of future social organization, and that all the energies of the party should be devoted to "a struggle with the government and the established order of things, a struggle to the last drop of blood and to the last breath." In accordance with the fashionable doctrine of evolution, the reconstruction of society on the *tabula rasa* might be left, it was thought, to the spontaneous action of natural forces, or, to use a Baconian phrase, to *natura naturans*.

To this and similar declarations of irreconcilable hostility the government replied by numerous arrests, and in the winter of 1877-1878 no less than 103 agitators, selected from 2000 arrested on suspicion, were tried publicly in St Petersburg by a tribunal specially constituted for the purpose. Nearly all of them were condemned to imprisonment or exile, and the revolutionary organization in the northern provinces was thereby momentarily paralysed, but a few energetic leaders who had escaped arrest reorganized their scattered forces and began the work anew. They constituted themselves into a secret executive committee, which endeavoured to keep in touch with, and partially direct, the independent groups in the provincial towns. Though they never succeeded in creating an efficient centralized administration, they contrived to give to the movement the appearance of united action by assuming the responsibility for terrorist crimes committed by persons who were in reality not acting under their orders. During the years 1878, 1879 and 1880 these terrorist crimes were of frequent occurrence. General Trepov, prefect of St Petersburg, was shot by Vera Zasulich under pretence of presenting a petition to him; General Mezentsov, chief of the political police, was assassinated in broad daylight in one of the principal streets of St Petersburg, and an attempt was afterwards made on the life of his successor, General Drenteln; Prince Krapotkin, governor of the province of Kharkof, was assassinated for having introduced stricter prison discipline with regard to political prisoners; a murderous attack was made on the emperor in front of the Winter Palace by an ex-student called Soloviev; repeated attempts were made to blow up the train conveying the Imperial family from the Crimea to St Petersburg; and a dynamite explosion, by which ten people were killed and thirty-four wounded, took place in the Winter Palace, the Imperial family owing their escape to the accident of not sitting down to dinner punctually at the usual hour. Assassination was used also by the agitators against confederates suspected of giving information to the police, and a number of gendarmes were murdered when effecting arrests. After each of these crimes a proclamation was issued by the executive committee explaining the motives and accepting the responsibility.

When repressive measures and the efforts of the police were found insufficient to cope with the evil, Alexander II. determined to try a new system. Count Loris Melikov was entrusted with semi-dictatorial powers, relaxed the severity of the police régime, and endeavoured to obtain the support of all loyal Liberals by holding out the prospect of a series of reforms in a

liberal sense. His conciliatory methods failed signally, and were repaid by an attack on his life. A semblance of parliamentary institutions was not what the Anarchists wanted. They simply redoubled their activity, and hatched a plot for the assassination of the emperor. In March 1881 the plot was successful. Alexander II., when driving in St Petersburg, was mortally wounded by the explosion of small bombs, and died almost as soon as he had reached the Winter Palace. On the following day the executive committee issued a bombastic proclamation, in which it declared triumphantly that the tsar had been condemned to death by a secret tribunal on 26th August 1879, and that two years of effort and painful losses had at last been crowned with success.

These facts put an end to the policy of killing Anarchism by kindness, and one of the first acts of the new reign was a manifesto in which Alexander III. announced very plainly that he had no intention of limiting the autocratic power, or making concessions of any kind to the revolutionary party. The subsequent history of the movement presents little that is interesting or original, merely a continual but gradually subsiding effort to provoke local disturbances with a view to bringing about sooner or later a general rising of the masses and the overthrow not only of the government, but also of the existing social and economic regime. A serious manifestation on the part of the terrorists took the shape of a plot to assassinate the emperor by bombs in the streets of St Petersburg in March 1887. It was the work of a very small group, the members of which were being watched by the police, and were all arrested on the day when the crime was to be perpetrated. The movement afterwards showed occasionally signs of revival. In 1901, for example, there were troubles in the universities, and in 1902 there were serious disturbances among the peasantry in some of the central rural districts; and the assassination of M. Sipiaguine, the minister of the interior, was a disquieting incident; but the illusions and enthusiasm which produced Nihilism in the young generation during the early years of the reign of Alexander II. had been largely shattered and dispelled by experience. The revolutionary propaganda temporarily led to a serious situation in the early years of the reign of Tsar Nicholas II., but a new era opened for Russia with the inauguration of parliamentary government.

The following criminal statistics of the movement during six and a half years of its greatest activity (from 1st July 1881 to 1st January 1888) are taken from unpublished official records:—

Number of affairs examined in the police department	1500
Number of persons punished	3046
These 3046 punishments may be divided into the following categories:—	
Death	20
Penal servitude	128
Exile in Siberia	681
Exile under police supervision in European Russia	1500
Lesser punishments	717
	3046

From the beginning of the movement up to 1902 the number of Anarchists condemned to death and executed was forty-eight, and the number of persons assassinated by the Anarchists was thirty-nine. There is no reason to suspect the accuracy of these statistics, for they were not intended for publication. They are taken from a confidential memorandum presented to the emperor. (D. M. W.)

**NIIGATA**, the chief town of the province of Echigo, Japan. Pop. (1903) 58,821. It lies on the west coast of the island of Nippon, on a narrow strip of sandy ground between the left bank of the Shinano and the sea, which though close at hand is shut out from view by a low range of sandhills. It occupies an area of rather more than 1 sq. m., and consists of five long parallel streets intersected by cross-streets, which in most cases have canals running down the middle and communicating with the river, so that the internal traffic of the city is mainly carried on by water. The houses are usually built with gables to the street, and roofs and verandas project so as to keep the windows and footpaths from being blocked up by the heavy winter snows. Niigata was originally chosen as one of the five open ports—Nagasaki, Kobe, Yokohama, Niigata and Hakodate—but it failed, chiefly owing to a bar which prevents the entry of vessels

of any size. The town has been brought within the railway circuit, and the production of petroleum has been developed in the district. Ebisa, on the island of Sado, was opened as a supplementary harbour of refuge, but not as a trading port. There is a large manufacture of lacquer-ware in the town. The foreign trade is entirely in the hands of Japanese merchants. During winter Nūgata suffers from a terribly severe climate; the summers, moreover, are excessively hot.

**NIJAR**, a town of south-eastern Spain, in the province of Almería; on the southern slope of the Sierra Alhamilla, and on the small river Artal, which flows into the Mediterranean Sea 6 m. S.W. Pop. (1900) 12,497. Despite the lack of railway communication, Nijar is a place of some commercial importance. Lead, iron and manganese are mined in the neighbouring mountains; the fertile plain watered by the Artal yields an abundance of wheat, fruit, olives and esparto grass; and fine porcelain and woollen and cotton goods are manufactured in the town.

**NIJMWEGEN**, NIMEGUEEN, NYMEGEN or NIMWEGEN, a town in the province of Gelderland, Holland, on the left bank of the Waal, 24½ m. by rail E. by S. of Tiel. It has regular steamboat communication with Rotterdam, Cologne and Arnheim, and steam-tramways connect it with the popular resorts of Neerbosch, Beek and Berg-en-Dal in the vicinity. Pop. (1904) 49,342. Nijmegen is very prettily situated on the slopes of five low hills rising from the river-side. It stands up with a boldness quite unusual in a Dutch town, and steps are even necessary to lead to the higher portions of the town. In 1877-1884 the old town walls were demolished, a promenade and gardens taking their place, and since then a new quarter has grown up on the south side with a fine open place called the Emperor Charles's Plain. On the east of the town is the beautiful park called the Valkhof, which marks the site of the old palace of the Carolingian emperors. The palace was still inhabitable in 1787, but was ruined by the French bombardment of 1794, and only two portions of it remain. These are a part of the choir of the 12th-century palace-church, and a sixteen-sided baptistry originally consecrated by Pope Leo III. in 799 and rebuilt in the 12th or 13th century. Close by is the lofty tower of the Belvedere, dating from 1646. The Grote Kerk of St Stephen forms with its tall square tower one of the most striking features in the general views of the town. Originally built about 1272, it dates in its present condition mainly from the 15th and 16th centuries. In the choir is the fine monument of Catherine of Bourbon (d. 1469), wife of Adolphus of Egmont, duke of Gelderland, with a brass of the duchess, and the heraldic achievements of the house of Bourbon. There is also a fine organ. The interesting Renaissance town-hall was built in 1554 (restored in 1879). It is adorned with the effigies of kings and emperors who were once benefactors of Nijmegen. Inside are to be found some fine wood-carving, tapestries, pictures and a cumbersome safe in which the town charters were so jealously preserved that the garrison used to be called out and the city gates closed whenever they were consulted. There is also an interesting museum of antiquities. Other buildings of note are the theatre (1839), the Protestant hospital, the Roman Catholic or Canisius hospital (1866), and the old weigh-house and Flesher's Hall, probably built in 1612 and restored in 1885. Between 1656 and 1678 Nijmegen was the seat of a university. Beer, Prussian blue, leather, tin, pottery, cigars, and gold and silver work are the chief industrial products, and there is a considerable trade by rail and river.

**NIKĀYA** ("collection"), the name of a division of the Buddhist canonical books. There are four principal Nikāyas, making together the Sutta Pitāka ("Basket of Discourses"), the second of the three baskets into which the canon is divided. The fifth or miscellaneous Nikāya is by some authorities added to this Pitāka, by others to the next. The first two Nikāyas, called respectively *Dīgha* and *Majjhima* (Longer and Shorter), form one book, a collection of the dialogues of the Buddha, the longer ones being included in the former, the shorter ones in the latter. The third, called the *Anguttara* (Progressive Addition), rearranges the doctrinal matter contained in the Dialogues in groups of ethical concepts, beginning with the units, then giving the pairs, then the

groups of three, four, five, &c., up to ten. In the Dialogues the arrangement in such numbered groups is frequent. In an age when books, in our modern sense, were unknown, it was a practical necessity to invent and use aids to memory. Such were the repetition of memorial tags, of cues (as now used for a precisely similar purpose on the stage), to suggest what is to come. Such were also these numbered lists of technical ethical terms. Religious teachers in the West had similar groups—the seven deadly sins, the ten commandments, the four cardinal virtues, the seven Sacraments, and many others. These are only now, since the gradual increase of books, falling out of use. In the 5th century B.C. in India it was found convenient by the early Buddhists to classify almost the whole of their psychology and ethics in this manner. And the *Anguttara Nikāya* is based on that classification. In the last Nikāya, the *Samyutta* (The Clusters), the same doctrines are arranged in a different set of groups, according to subject. All the Logia (usually of the master himself, but also of his principal disciples) on any one point, or in a few cases as addressed to one set of people, are here brought together. That was, of course, a very convenient arrangement then. It saved a teacher or scholar who wanted to find the doctrine on any one subject from the trouble of repeating over, or getting some one else to repeat over for him, the whole of the Dialogues or the *Anguttara*. To us, now, the *Samyutta* seems full of repetitions; and we are apt to forget that they are there for a very good reason.

During the time when the canon was being completed there was great activity in learning, repeating to oneself, rehearsing in company and discussing these three collections. But there was also considerable activity in a more literary direction. Hymns were sung, lyrics were composed, tales were told, the results of some exciting or interesting talk were preserved in summaries of exegetical exposition. A number of these have been fortunately preserved for us in twenty-two collections, mostly of very short pieces, in the fifth or miscellaneous Nikāya, the *Khuddaka Nikāya*.

The text of the Dialogues fills about 2000 pages 8vo in the edition prepared for the Pali Text Society, of which five vols. out of six have been published in 1909, and the first has been translated into English. The *Samyutta*, of about the same size, and the *Anguttara*, which is a little smaller, have both been edited. Of the twenty-two miscellaneous books twenty have been edited (see Rhys Davids, *American Lectures* (1896), pp. 66-70), five have been translated into English and two more into German.

See *Dīgha Nikāya*, ed. Rhys Davids and Carpenter (3 vols.); *Samyutta Nikāya* (5 vols.), ed. Léon Feer, vol. vi. by Mrs Rhys Davids, containing indices; *Anguttara Nikāya*, ed. R. Morris and E. Hardy (5 vols.); all published by the Pali Text Society. Also Rhys Davids, *Dialogues of the Buddha*, vol. i. (Oxford, 1890); A. J. Edmunds, "Buddhist Bibliography," in *Journal of the Pali Text Society* (1903), pp. 5-12. (F. W. R. D.)

**NIKE**, in Greek mythology, the goddess of victory (Gr. *νίκη*). She does not appear personified in Homer; in Hesiod (*Theog.* 384) she is the daughter of the giant Pallas and Styx, and is sent to fight on the side of Zeus against the Titans. Nikē does not appear to have been the object of a separate cult at Athens. She was at first inseparably connected and confounded with Pallas Athena, the dispenser of victory, but gradually separated from her. As an attribute of both Athena and Zeus she is represented as a small figure carried by those divinities in their hand. Athena Nikē was always wingless, Nikē as a separate goddess winged. In works of art she appears carrying a palm branch or a wreath (sometimes a Hermes staff as the messenger of victory); erecting a trophy or recording a victory on a shield; frequently hovering with outspread wings over the victor in a competition, since her functions referred not only to success in war, but to all other human undertakings. In fact, Nikē gradually came to be recognized as a sort of mediator of success between gods and men.

At Rome the goddess of victory (Victoria) was worshipped from the earliest times. Evander was said to have erected a temple in her honour on the Palatine before the foundation of Rome itself (Dion. Halic. l. 32, 33). With the introduction of the Greek gods, Victoria became merged in Nikē. She always had a

firm hold over the Roman mind, and her popularity lasted till the end of paganism. Special games were held in her honour in the circus, and generals erected statues of her after a successful campaign. She came to be regarded as the protecting goddess of the senate, and her statue (originally brought from Tarentum and set up by Augustus in memory of the battle of Actium) was in the Curia Julia (Dio Cassius li. 22; Suetonius, *Aug.* 100) was the cause of the final combat between Christianity and paganism towards the end of the 4th century. Victoria had altars in camp, a special set of worshippers and colleges, a festival on the 1st of November, temples at Rome and throughout the empire. The Sabine goddess Vicuna and Vica Potia, one of the *dii indigetes* (both of them goddesses of victory), are earlier varieties of Victoria (Livy xxiv. 14). Representations of Niké-Victoria in Greek and Graeco-Roman art are very numerous. The statue of Niké at Olympia by Paeonius has been in great part recovered.

See A. Baudrillard, *Les Divinités de la victoire en Grèce et en Italie* (1894), whose view that in the 5th century Niké became detached from Athena, although Athena Niké still continued to exist, is supported by Miss J. E. Harrison (*Classical Review*, April 1895) and L. R. Farnell (*Cults of the Greek States*, i., 1896), but opposed by E. Sikes (*C.R.*, June 1895), who holds that "while Niké was a late conception, Athena Niké was still later, and that the goddess of victory cannot have originated either at Athens or elsewhere, from an aspect of Athena"; F. Studniczka, *Die Siegesgöttin* (Leipzig, 1898); Preller-Robert, *Griechische Mythologie* (1894); O. Benndorf, *Über das Kultusbild der Athena Niké* (Vienna, 1879); G. Boissier, *La fin du paganisme* (1891); Gibbon, *Decline and Fall*, ch. 28.

In the article GREEK ART, fig. 32 represents Niké pouring water over a sacrificial ox; fig. 36 the floating Niké of Paeonius; figs. 61, 62 (Pl. iii.), the winged Niké of Samothrace; the running or flying figs. (fig. 19) is also possibly a Niké.

**NIKISCH, ARTHUR** (1855- ), Hungarian conductor, became known as a musical prodigy at an early age, making a public performance as a pianist at eight years old. He studied at the Vienna Conservatoire from 1866 to 1873, and while there he composed a symphony and other works. For a time he was engaged as a violinist, but in 1877 he began as assistant conductor at the Leipzig opera and two years later became chief conductor. His success there, and his reputation as the producer of the more modern types of music as well as of classical masterpieces led to his being appointed conductor of the symphony orchestra at Boston, U.S.A., from 1880 to 1893; and subsequently, after having been director at the Budapest opera, he was made conductor at the Leipzig Gewandhaus. His fame was now widespread, and he made successful visits to London, Paris and other capitals, his ability as a pianoforte accompanist being recognized as no less marked than his brilliance as director of an orchestra.

**NIKITIN, ATHANASIOS**, of Tver (fl. 1468-1474), Russian merchant, traveller and writer, the earliest known Russian visitor to India. He started in 1468 on his "wanderings beyond the Three Seas" (Caspian, Euxine and Indian Ocean), and descended the Volga, passing by Uglich, Kostroma, Nizhny Novgorod, Kazan, Sarai and Astrakhan. Near the latter he was attacked and robbed by Tatars; but he succeeded in reaching Derbent, where he joined Vasilii Papin, the envoy of Ivan III. of Moscow to the shah of Shirvan; from Nizhny Novgorod he had travelled with Hasan Bey, the Shirvan shah's ambassador, returning to his master with a present of falcons from Ivan. At Derbent Nikitin vainly endeavoured to get means of returning to Russia; failing in this, he went on to Batu, where he notices the "eternal fires," and thence over the Caspian to Bokhara. Here he stayed six months, after which he made his way southward, with several prolonged stoppages, to the Persian Gulf, through Mazandaran province and the towns of Amul, Demaveh, Ray (near Tehran), Kashan, Nain, Yazd, Sirjan, Tarun, Lar and Bandar, opposite New (or insular) Hormuz. From Hormuz he sailed by Muscat to Gujarat, Cambay and Chaul in western India. Landing at Chaul, he seems to have travelled to Umrut in Aurangabad province, south-east of Surat, and thence to Beder, the modern Ahmedabad. Here, and in adjacent regions, Nikitin spent nearly four years; from the little he tells us, he appears to have made his living by horse-dealing. From Beder he visited the Hindu sanctuary ("their Jerusalem") of Perwattum. He returned to Russia by

way of Calicut, Dabul, Muscat, Hormuz, Lar, Shiraz, Yazd, Isfahan, Kashan, Sultanich, Tabriz, Trebizond and Kaffa (Theodostia) in the Crimea. He has left us descriptions of western Indian manners, customs, religion, court-ceremonies, festivals, warfare and trade, of some value; but the text is corrupt, and the narrative at its best is confused and meagre. His remarks on the trade of Hormuz, Cambay, Calicut, Dabul, Ceylon, Pegu and China; on royal progresses and other functions, both ecclesiastical and civil, at Beder; and on the wonders of the great fair at Perwattum—as well as his comparisons of things Russian and Indian—deserve special notice.

Two MSS. are known: (1) in the library of the cathedral of St Sophia in Novgorod; (2) in the library of the Troitsa Monastery (Troitsko-Sergievskaya Lavra) near Moscow. See also the edition by Pavel Mikhalovich Stroeve in *Sofisticke Vremeni* (A. D. 862-1534), pt. ii., pp. 145-164 (Moscow, 1820-1821); and the English version in *India in the 15th Century*, pp. lxxiv-lxxx; 1-32 (separately paged, Nikitin's being the third narrative in the volume, translated and edited by Count Wielhorski; London, Hakluyt Society, 1857). (C. R. B.)

**NIKKO**, one of the chief religious centres of Japan. The name belongs properly to the district, but is as commonly applied to the principal village, Hachi-ishi, which is 91 m. N. of Tokyo by rail. The district is high-lying, mountainous and beautiful, and is in favour for summer residence. The chief mountain range is known as Nikko-Zan (Mountains of the Sun's Brightness). A Shinto temple seems to have existed at Nikko from time immemorial, and in 767 its first Buddhist temple was founded by Shodo Sho-nin (the subject of many strange legendary adventures); but the main celebrity of the place is due to the sepulchres and sanctuaries of Iyeyasu and Iyemitsu, the first and third shoguns of the Tokugawa dynasty. Iyeyasu was buried with amazing pomp in 1617, and Iyemitsu, his grandson, was slain in 1650 while visiting his tomb. From 1644 to 1868 the "abbots" of Nikko were always princes of the imperial blood; thirteen of them are buried within the sacred grounds. Though the magnificent abbots' residence was destroyed by fire in 1871, and the temples have lost most of their ritual and much of their material splendour, enough remains to astonish by excellence and bewilder by variety of decorative detail. Of the numerous structures which cluster round the shrine of Iyeyasu, it is sufficient to mention the cylindrical copper column (1643), a guardian against evil influences, 42 ft. high, adorned at the top with a series of lotus flowers, from the petals of which hang small bells; a five-storied pagoda (1650), 104 ft. high, with the signs of the zodiac carved round the base; the gate of the Two Kings, with its figures of unicorns, lions, tigers, elephants, mythical animals and tree-peonies; the vermilion-coloured timber enclosure to which this gate gives entrance, with three great storehouses, a sumptuous stable for the sacred horses, and a finely fashioned granite cistern (1618) for holy water; and the Yo-mei-mon gate, which with the contiguous cloister is covered with the most elaborate carving, and gives access by way of another gate (Kara-Mon) to the court in the midst of which stands the last and most sacred enclosure. This, known as the *Tamagaki*, is a quadrangle of gilt trellis-work 50 yds. square; within it stands the "chapel" or oratory (or rather a series of chambers), in the decoration of which gilding and black lacquer have been lavishly employed. The tomb of Iyeyasu lies apart about two hundred steps higher up the hills, in the shadow of tall cryptomerias—a single light-coloured bronze urn or casket standing on a circular base of three steps with a stone table in front on which rest a censer, a lotus-cluster and a stork with a candlestick in its mouth, the whole enclosed by a high stone wall. Somewhat similar are the tomb of Iyemitsu and its surroundings; and though the art displayed is of an inferior character, the profusion of buildings and embellishments is even more remarkable. Hotoké Iwa, the hill on which the tomb stands, is completely covered to the summit with trees of various tints. There are numerous temples and shrines of minor interest in the locality.

**NIKOLAYEV**, a town, seaport and chief naval station of Russia on the Black Sea, in the government of Kherson, 40 m. N.W. of the city of Kherson. Pop. (1881) 35,000; (1891) 77,210; (1897) 92,060. Nikolayev stands a little above the

confluence of the Ingul with the Bug, at the head of the *liman*, or estuary, of the Bug, and is the natural outlet for the basin of that river. The estuary, which is 25 m. long, enters that of the Dnieper. The entrance to the double estuary is protected by the fortress of Ochakov and by the fort of Kinburn, erected on a narrow headland opposite, while several forts surround Nikolayev on both sides of the Bug and protect it from an attack by land. Over the bar at Ochakov the water has been deepened to 25 ft., and over the bar of the Dnieper to 20 ft. by dredging. The town, which occupies two flat peninsulas between the Bug and the Ingul, extends up the banks of the latter, while its suburbs reach still farther out into the steppe. The streets are wide, and intersect one another at right angles. The bank of the Ingul is taken up with shipbuilding yards, docks, slips and various workshops of the admiralty for the construction of armour-plates, guns, boilers, &c. On the river there is a floating dock for armoured ships. Before the Crimean War the activity of the dockyards was very great; the suburbs—which belong to the admiralty—were bound to supply the necessary hands to the number of 3000 every day, and all the inhabitants had to perform compulsory service. Since 1870 the construction of armoured ships and torpedo-boats has been carried on here. From 1803 Nikolayev was the chief port for the Russian volunteer fleet, which sailed to and fro between this port and Vladivostok until the Russo-Japanese War of 1904-05. Nikolayev has steam flour-mills, iron and machinery works, saw-mills, soap, tobacco, vinegar, carriage and agricultural machinery works. The foreign exports consist almost entirely of cereals, especially wheat and rye, with a little sugar, iron and manganese ore and oilcake. The total value reaches £7,000,000 to £9,000,000 annually. Navigation is maintained during the whole winter by the aid of a powerful ice-breaker. Nikolayev is the chief market for the governments of Kherson, Poltava, Kharkov, Ekaterinoslav and parts of Kiev, Kursk and Podolia. In addition to the naval harbour, there are the harbour of the Russian Steamship Company and the coasting harbour, made in 1893; while large storehouses stand close to the commercial port, 2 m. from the town, at Popovaya-Balka on the Bug. The educational institutions include an artillery school, a school of navigation, two technical schools, an astronomical and meteorological observatory, museums and libraries, and a hydrographical institute. Amongst the public buildings, the cathedral, which contains some good Italian pictures, the theatre, the artillery arsenal, the admiralty and other state buildings are worthy of mention.

The remains of the Greek colony *Olbia* have been discovered close to the confluence of the Ingul with the Bug, 10 m. S. of Nikolayev. In medieval times the country was under the Lithuanians, and subsequently under the Zaporogian Cossacks. Russian colonists settled in the locality about the end of the 18th century, and after the fall of Ochakov, Prince Potemkin established (1789) a wharf on the Ingul which received the name of Nikolayev.

(P. A. K.; J. T. B. E.)

**NIKOLAYEVSK**, a town of East Siberia, in the Maritime province, on the left bank of the Amur, 20 m. above its outflow into the Gulf of Amur, in 53° 8' N. Pop. (1897) 8200. It is defended by a fort and batteries. Founded in 1851, Nikolayevsk was formerly the capital of the Maritime province.

**NIKOLAYEVSK**, a town of Russia, in the government of Samara, on the right bank of the Iriz, 40 m. from the Volga and 100 m. S.W. of the town of Samara. Pop. (1897) 12,524. Its inhabitants are mostly Raskolniks (*i.e.* Nonconformists), who have numerous monasteries along the river, and members of the United Greek Church, with about 2000 Tatars. The chief occupations are agriculture and live stock breeding.

Under the name of Mechetnoye, Nikolayevsk was founded in 1762 by Raskolniks who had fled to Poland and returned when Catherine II. undertook to grant them religious freedom. In 1828 serious persecutions began, with the result that the monasteries were closed with the exception of three, which were handed over in 1829 and 1836 to the United Greek Church. In 1835 the name of the town was changed to Nikolayevsk.

**NIKOLAYEVSKAYA, SLOBODA**, a town of Russia in the government of Astrakhan, 3 m. from the left bank of the Volga, opposite Kamyshin, and 110 m. N. of Tsaritsyn. Pop. (1897) 20,000. It dates from the end of the 18th century, when a number of Little Russians settled there for the transport of salt from Lake Elton. It is one of the chief centres on the lower Volga for the trade in corn and salt.

**NIKOLSBURG** (Czech, *Mikulov*), a town of Austria, in Moravia, 53 m. S. of Brünn by rail. Pop. (1900) 8091. It is situated at the foot of the Polau Mountains and near the border of Lower Austria. It possesses a château of Prince Dietrichstein-Mensdorff, which contains an extensive library, with some valuable manuscripts. The Heiliger Berg, in the immediate vicinity, has sixteen chapels, and a church in the Byzantine style. The principal resources are viticulture, the manufacture of cloth, and trade in lime and limestone. On the 31st of December 1621 peace was concluded here between the emperor Ferdinand II. and Bethlen Gabor, prince of Transylvania; and on the 26th of July 1866 a preliminary treaty of peace between the Prussians and the Austrians was signed here.

**NIKON** [NIKITA MININ] (1605-1681), 6th patriarch of Moscow, Russian reformer and statesman, son of a peasant farmer named Mina, was born on the 7th of May 1605 in the village of Valmanovo, 90 versts from Nizhny Novgorod. Misery pursued the child from his cradle, and prematurely hardened a character not naturally soft; he ran away from home to save his life from an inhuman stepmother. But he gave promise betimes of the energy and thoroughness which were to distinguish him throughout life, and contrived to teach himself reading and writing. When he was but twenty his learning and talents obtained for him a cure of souls. His eloquence attracted attention, and, through the efforts of some Moscow merchants, he was transferred to a populous parish in the capital. Shortly afterwards, seeing in the loss of his three little children a providential warning to seek the higher life, he first persuaded his wife to take the veil and then withdrew himself first to a desolate hermitage on the isle of Anzersky on the White Sea, and finally to the Kozhuzersky monastery, in the diocese of Novgorod, of which he became abbot in 1643. On becoming a monk he took the name of Nikon. In his official capacity he had frequently to visit Moscow, and in 1646 made the acquaintance of the pious and impressive Tsar Alexius, who fell entirely under his influence. Alexius appointed Nikon archimandrite, or prior, of the wealthy Novospassky monastery at Moscow, and in 1648 metropolitan of Great Novgorod. Finally (1st of August 1652) he was elected patriarch of Moscow. It was only with the utmost difficulty that Nikon could be persuaded to become the arch-pastor of the Russian Church, and he only yielded after imposing upon the whole assembly a solemn oath of obedience to him in everything concerning the dogmas, canons and observances of the Orthodox Church.

Nikon's attitude on this occasion was not affectation, but the wise determination of a would-be reformer to secure a free hand. Ecclesiastical reform was already in the air. A number of ecclesiastical dignitaries, known as the party of the protopopes (deans), had accepted the responsibility for the revision of the church service-books inaugurated by the late Patriarch Joasaf, and a few other very trivial rectifications of certain ancient observances. But they were far too timid to attempt anything really effectual. Nikon was much bolder and also much more liberal. He consulted the most learned of the Greek prelates abroad; invited them to a consultation at Moscow; and finally the scholars of Constantinople and Kiev opened the eyes of Nikon to the fact that the Muscovite service-books were heterodox, and that the ikons actually in use had very widely departed from the ancient Constantinopolitan models, being for the most part imitations of later Polish and Frankish (West European) models. He at once (1654) summoned a properly qualified synod of experts to re-examine the service-books revised by the Patriarch Joasaf, and the majority of the synod decided that "the Greeks should be followed rather than our own ancient." A second council, held at Moscow in 1656, sanctioned the revision of the

service-books as suggested by the first council, and anathematized the dissentient minority, which included the party of the protopopes and Paul, bishop of Kolomna. Heavily weighted with the fullest ecumenical authority, Nikon's patriarchal staff descended with crushing force upon the heterodox. His scheme of reform included not only service-books and ceremonies but the use of the "new-fangled" ikons, for which he ordered a house-to-house search to be made. His soldiers and servants were charged first to gouge out the eyes of these "heretical counterfeits" and then carry them through the town in derision. He also issued a *ukaz* threatening with the severest penalties all who dared to make or use such ikons in future. This ruthless goes far to explain the unappeasable hatred with which the "Old Ritualists" and the "Old Believers," as they now began to be called, ever afterwards regarded Nikon and all his works.

From 1652 to 1658, Nikon was not so much the minister as the colleague of the tsar. Both in public documents and in private letters he was permitted to use the sovereign title. Such a free use did he make of his vast power, that some Russian historians have suspected him of the design of establishing "a particular national papacy"; and he himself certainly maintained that the spiritual was superior to the temporal power. He enriched the numerous and splendid monasteries which he built with valuable libraries. His emissaries scoured Muscovy and the Orient for precious Greek and Slavonic MSS., both sacred and profane. But his severity raised up a whole host of enemies against him, and by the summer of 1658 they had convinced Alexis that the sovereign patriarch was eclipsing the sovereign tsar. Alexis suddenly grew cold towards his "own familiar friend." Nikon thereupon publicly divested himself of the patriarchal vestments and shut himself up in the Voskresensky monastery (10th of July 1658). In February 1660 a synod was held at Moscow to terminate "the widowhood" of the Muscovite Church, which had now been without a pastor for nearly two years. The synod decided not only that a new patriarch should be appointed, but that Nikon had forfeited both his archiepiscopal rank and his priest's orders. Against the second part of this decision, however, the great ecclesiastical expert Epifany Slavenitsky protested energetically, and ultimately the whole inquiry collapsed, the scrupulous tsar shrinking from the enforcement of the decrees of the synod for fear of committing mortal sin. For six years longer the Church of Muscovy remained without a patriarch. Every year the question of Nikon's deposition became more complicated and confusing. Almost every contemporary orthodox scholar was consulted on the subject, and no two authorities agreed. At last the matter was submitted to an ecumenical council, or the nearest approach to it attainable in the circumstances, which opened its sessions on the 18th of November 1666 in the presence of the tsar. On the 12th of December the council pronounced Nikon guilty of reviling the tsar and the whole Muscovite Church, of deposing Paul, bishop of Kolomna, contrary to the canons, and of beating and torturing his dependants. His sentence was deprivation of all his sacerdotal functions; henceforth he was to be known simply as the monk Nikon. The same day he was put into a sledge and sent as a prisoner to the Therapontov Byelozersky monastery. Yet the very council which had deposed him confirmed all his reforms and anathematized all who should refuse to accept them. Nikon survived the tsar (with whom something of the old intimacy was resumed in 1671) five years, expiring on the 17th of August 1681.

See R. Nisbet Bain, *The First Romanovs* (London, 1905); S. M. Solov'ev, *History of Russia* (Rus.), vol. x. (St. Petersburg, 1895, &c.); A. K. Borozdin, *The Protogopie Avakim* (Rus.) (St. Petersburg, 1898); V. S. Ikonnikov, *New Materials concerning the Patriarch Nikon* (Rus.) (Kiev, 1888); William Palmer, *The Patriarch and the Tsar* (London, 1871-1876). (R. N. B.)

**NIKOPOL**, a town of Russia, in the government of Ekaterinoslav, on the right bank of the Dnieper, 70 m. S.S.W. of the town of Ekaterinoslav. It was formerly called Nikitin Rog, and occupies an elongated peninsula between two arms of the Dnieper at a point where its banks are low and marshy, and has been for centuries one of the places where the middle Dnieper

can most conveniently be crossed. Its inhabitants, 21,282 in 1900, are Little Russians, Jews and Mennonites, who carry on agriculture and shipbuilding. The old *secha*, or fortified camp of the Zaporogian Cossacks, brilliantly described in N. V. Gogol's novel *Taras Bulba* (1834), was situated a little higher up the river. Tens of graves in the vicinity recall the battles which were fought for the possession of this important strategic point. One of them, close to the town, contained, along with other Scythian antiquities, the well-known precious vase representing the capture of wild horses. Even now Nikopol, which is situated on the highway from Ekaterinoslav to Kherson, is the point where the "salt-highway" of the Chumaks (Little Russian salt-carriers) to the Crimea crosses the Dnieper. Nikopol is, further, one of the chief places on the lower Dnieper for the export of corn, linseed, hemp and wool.

**NIKOPOLI**, or NICOPOLIS (Turkish, Nigebolu or Nebul), the chief town of a sub-prefecture in the district of Plevna (Pleven), Bulgaria. Pop. (1908) 5236, including 3339 Turks and 1615 Bulgarians. Nikopoli is picturesquely situated on the south bank of the Danube, where it receives the Osem. Until the creation of a new port at Somovit, in the neighbourhood, Nikopoli served as an outlet for the trade of Plevna, Lovtcha and other towns in the interior, the principal export being cereals. The chief industries are tanning and fishing. As a military post the town has for centuries been important. A ruined castle still dominates the place, and fortifications stretch down to the river.

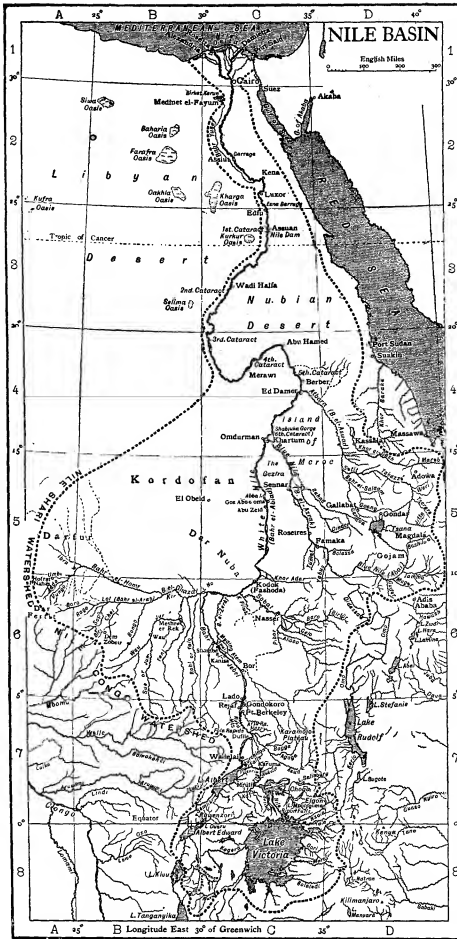
Nikopoli occupies the site of the ancient Asamus, but by some medieval confusion bears the name of Nicopolis ad Istrum, which was founded by Trajan several miles down the river, at the inflow of the Iatrus or Yantra, at the spot still called Nikup. The following are the chief points in the modern history of the place:—capture of the fortress by Sigismund of Hungary in 1302 and 1305; defeat of Sigismund and his hosts in 1306 by Bayezid I.; siege of the town by King Ladislaus I. of Hungary in 1444; defeat of the Turks by Bathori in 1595 and by Michael of Walachia in 1598; capture of the town by Pasvan-oglu in 1797; occupation of the fortress by the Russians under Kamensky in 1810; destruction of the Turkish flotilla and storming of the Turkish camp by Govarov in 1820; capture and burning of the town by the Russians under Krüdener on the 15th of June 1877.

**NIKSHICH** (also written NIKSHITCH and NIKSHITI; Croatian, *Nikšić*), a town of Montenegro, lying in a flat plain crossed by lofty mountains on the north-west, and watered by the river Zeta. Pop. (1900) about 3500. Owing to the prevalence of floods, a long viaduct, a gift from Russia, was raised between the town and the mountain road which leads to Podgoritsa, 60 m. S.E. Nikshich consists of a mass of white houses, dominated by the belfry and the pale yellow cupola of its cathedral, another gift from Russia. This building is chiefly Byzantine in style, and, though hardly beautiful, is the most impressive and by far the largest of Montenegro churches. Close by stands a barrack-like royal palace; and a little beyond the town are the ruins of an old castle. As Nikshich possesses a brewery and a clothmill, besides being the chief mart of Western Montenegro for timber, hides, farm-produce and livestock, it ranks second in commercial importance to Podgoritsa. About 12 m. S.E. is the celebrated shrine of Ostrog (see MONTENEGRO). Nikshich was included in the Turkish province of Herzegovina until 1876, in which year it was stormed by the Montenegrins, led by Prince Nicholas in person. In 1878 the Montenegrin possession was ratified by the treaty of Berlin.

**NILE**, the longest river of Africa, and second in length of all the rivers of the globe, draining a vast area in north-east Africa, from the East African lake plateau to the shores of the Mediterranean. After falling short of the length of the Mississippi-Missouri (4104 m. according to the estimate of General Tillo<sup>1</sup>), the Nile is at the head of all rivers as regards the length of its basin, which extends through 35° of latitude or 2450 m. in a direct line, with a waterway of about 4000 m. The Nile proper, i.e. from the outlet at Victoria Nyanza to the sea, is 3473 m. long.

<sup>1</sup>General Alexi A. Tillo (1839-1900), Russian scientist and geographer, author of works on geodesy, meteorology, &c.





*The Name.*—The early Egyptians called this river by a name which was probably pronounced Hap. It seems to be connected with a root meaning "concealed," "mysterious." This survived as a religious designation down to the fall of paganism. The "great river" was also a frequent name for the main stream, and this became the usual name of the Nile in late times as *Ier-o* and continued in use amongst the Copts. In the Bible the Nile is regularly named *Yeôr* (יְעוֹר, *Yeor*), from the contemporary Egyptian *Yor*, "river." The origin of the Greek and Roman name *Néilos*, *Nilus*, is quite unknown. *Αἴγυρος* in the *Odyssey* is the name of the Nile (masc.) as well as of the country (fem.). The Arabs preserved the classical name of the Nile in the proper name *En-Nil* النيل, or *Nil-Misir* نيل مصر, the Nile of Misr (Egypt).

The same word signifies indigo.<sup>1</sup> The modern Egyptians commonly call the river *El-Bahr*, "the sea," a term also applied to the largest rivers, and the inundation "the Nile," *En-Nil*; and the modern Arabs call the river *Bahr-en-Nil*, "the river Nile."

*Basin of the River.*—The Nile system is a simple one with three principal divisions: (1) the main stream running south to north, and fed by the great lakes of East Central Africa; (2) the equatorial tributary rivers draining the country north-east of the Congo basin; (3) the Abyssinian affluents. The extent of the basin of the Nile is clearly indicated on the map. Its area is estimated at 1,107,227 sq. m., which compares with the 1,425,000 sq. m. area of the Congo basin. The smaller basin of the longer river is due to its narrowness when passing through the Sahara. Southward the basin includes the northern part of the plateau between the two "Rift" valleys which traverse that part of Africa, and also that portion of the Albertine (or western) "Rift" valley which lies north of the Mfumbiro mountains. That part of the plateau within the Nile basin is occupied by the Victoria Nyanza and its affluents. These affluents drain a comparatively small part of this plateau, which stretches south to Lake Nyasa. The most remote feeder of the Nile in this direction does not extend farther than 3° 20' S. West and W.S.W. of Victoria Nyanza, however, the Nile basin reaches 3° 50' S. (264 m. south of the equator) and 29° 15' E., following the crest of the hills which dominate the north-eastern shores of Lake Tanganyika and the eastern shores of Lake Kivu. Turning north-westward from this point the Nile basin crosses the mountainous region of Mfumbiro and includes that of Ruwenzori. Its limit is marked by the western wall of the

<sup>1</sup> "En-Nil is the river (lit. the inundation) of Egypt: Es-Saghānī says—'But as to the nil [indigo] with which one dyes, it is an Indian word Arabicized'" (*The Misbah of El-Fayūmī*).

Albertine Rift valley, in which lie the Albert Edward and Albert Nyanzas. For a considerable distance the water-parting between the Congo and the Nile is close to the Albert Nyanza and to the Nile as it flows from that lake, but not far north of Wadelai (2° 46' N.) the hills recede and the Nile basin expands westward, over the wide area drained by the Bahrel-Ghazal and its tributaries. In this region there is no well-marked watershed between the Congo and Nile systems, which interlace. Farther north the limit of the valley is marked by the hills of Darfur. Below that point the valley of the Nile extends but a mile or two into the desert.

The south-eastern limits of the Nile basin extend nearly to the western escarpment of the eastern Rift valley—the dividing plateau being a narrow one. North of the equator a bend is made westward to Mt. Elgon, which on the north-east sends its water towards Lake Rudolf. From Mt. Elgon the Nile watershed is some distance to the west of that lake, while to its north a turn is made again, the watershed including a great part of the Abyssinian highlands. Beyond 15° N. it follows a line generally parallel to the west shore of the Red Sea, except where diverted to the west by the basin of the Khor Baraka.

*Sources of the Nile.*—The question of the sources of the Nile opens up a time-honoured controversy (see under *Story of Discovery* below). Victoria Nyanza (p. 7.) is the great reservoir whence issues the Nile on its long journey to the Mediterranean. But if the source of the river be considered to be the most remote headstream (measured by the windings of the stream), the distinction belongs to one of the upper branches of the Kagera. Among the feeders of Victoria Nyanza the Kagera is by far the most important, both for length of course and volume of water carried, draining the region of greatest rainfall round Lake Victoria. Three chief branches unite to form the Kagera, and of these the most important for the volume of water carried is said to be the Nyavarongo. The Nyavarongo is formed by the union of various mountain streams, the Rukarara and the Mhogo being the chief. The Rukarara rises in about 2° 20' S., 29° 20' E., at an elevation of some 7000 ft., in a picturesque and bracing region immediately east of the Albertine Rift valley. The Nyavarongo first flows north to about 1° 40' S., then turning in a sharp bend east and south, and on again reaching 2° 20' S., unites with the Akanyaru just west of 30° E. The Akanyaru, which comes from the south-west, has been sometimes considered the larger stream, but according to Dr Richard Kandt it carries decidedly less water, while its course is shorter than that of the Nyavarongo. The combined stream takes an easterly and southerly direction, flowing in a swampy valley and joining a larger stream, the Ruvuvu, which flows from the north. The Ruvuvu, coming from the south. The source of the Ruvuvu is in about 2° 55' S., 29½° E., but its most southern tributary, and the most distant stream sending its waters towards the Nile, is the Lavironza. The Lavironza rises in about 3° 45' S., 29° 50' E., and flows north-east, joining the Ruvuvu, which has hitherto had an easterly direction, in about 3° 25' E., 3° 10' S. From this point the Ruvuvu flows east and north to its junction with the Nyavarongo. From this confluence the combined stream of the Kagera flows north and north-west in a level valley, with small lakes until almost to the S. when it turns east, and finally empties itself into Victoria Nyanza just north of 1° S., the mouth forming a small projecting delta. Its lower course is navigable by shallow draught steamers. The total length of the Kagera, reckoning from the source of the Nyavarongo, is some 430 m. Its volume is stated to vary between 21,000 and 54,000 cub. ft. per second. All the other feeders of Victoria Nyanza are small and often intermittent rivers, the largest being probably the Nzoia, which enters on the north-east from the plateau south of Mount Elgon. (The rivers which enter Albert Edward and Albert Nyanzas and, with those lakes, form the western sources of the Nile, are dealt with under ALBERT NYANZA and ALBERT EDWARD NYANZA.)

*The Victoria or Somerset Nile.*—The ridge of high land which forms the northern shore of Victoria Nyanza is broken at its narrowest part, where the pent-up waters of the lake—through which a drift from the Kagera inlet to the Nile outlet is just perceptible—have forced a passage at the northern end of a beautiful bay named Napoleon Gulf. At this spot, 30 m. north of the equator, at an altitude of 3704 ft., the Nile issues from the lake between cliffs 200 and 2000 ft. high with a head of some 500 yds. The scene is one of much grandeur. The escaping water precipitates itself on a rocky ledge with a clear fall of 164 ft. The falls, some 300 yds. across and divided into three channels by two small wooded islands, are named the Ripon Falls, after Earl de Grey and Ripon (afterwards 1st marquis of Ripon), president of the Royal Geographical Society in 1859. The Victoria or Somerset Nile, as this section is called, has at first the character of a mountain stream, racing swiftly through a rocky channel often walled in by cliffs (at times 180 ft. high) and broken by picturesque islands and countless rapids. It receives the waters of several streams, which, rising within a few miles of the Victoria Nyanza, flow north. For 133 m. its course is N.N.W.,

when, on being joined by the river Kafu (on which Fort Muli stands), about 1° 39' N., 32° 20' E., it takes the north-east direction of that channel, and it is not till 2° N. that the river again turns westward towards the Albert Nyanza. Seventy miles below the Ripon Falls the Nile enters a marshy lake of irregular outline, running mainly east and west, and known as Kioga (or Choga). The current of the Nile is clearly discernible along the western shore of this lake, which is 3514 ft. above the sea. Eastwards the lake breaks into several long arms, which receive the waters of other rivers on the lower west of Mount Elgon. One of these, named Lake Salisary, lies in 1° 40' N. and 34° E.; east of this lake and connected with it is Lake Gedga. Lake Kioga also receives the Mpologoma, a river which rises in the foothills of Elgon and flows east and north, attaining a width of 1½ m.; and from the south (west of the Nile) a broad lacustrine river, the Seziwa. The Kioga lake system, lying north of the ridge which separates it from Victoria Nyanza, owes its formation in part to the waters pouring down from the Nyanza, and is in the nature of a huge Nile backwater. The lake itself is rarely more than 20 ft. deep; its greatest length is 85 m.; its greatest width 10 m. Below Muli, the fall in the bed levels of the Nile, which up to this point has been comparatively gradual, increases considerably. At Karuma, where the western bend to the Albert Nyanza is made, the river falls over a wall-like ledge of rock, 5 ft. high, which extends across its bed. But the great feature of the Victoria Nile are the Murchison Falls (named by Sir Samuel Baker, their discoverer, after Sir Roderick Murchison, the geologist), situated in 2° 18' N. and 31° 50' E. At this point the river rages furiously through a rock-bound pass, and, plunging through a cleft less than 18 ft. wide, leaps 150 ft. into the air. In some places the water flowing from these falls the river flows for some 14 m. between steep forest-covered hills, a wide and noble stream with a current so slow and steady that, at certain seasons, it is only from the scarcely perceptible drifting of the green water-plants called *Pistia Stratiotes* that it can be observed. About 24 m. below the Murchison Falls and 254 m. from the Victoria Nyanza the river enters, through a wide delta, and across a formidable bar, the N.E. end of Albert Nyanza. In its passages from the one lake to the other the Nile falls altogether about 1400 ft. Taking its name from a fort which once existed there, the delta district is known as Magungo.

*The Albert Nyanza to the Plains.*—Issuing from the north-west corner of Albert Nile some 5 m. from the spot where it entered that lake, the Nile, which is now known as the Bahr-el-Jebel, or Mountain river, flows in a generally northerly direction. As far as Dufile, 130 m. below Magungo, it has a gentle slope, a deep channel and a current generally slight. It forms a series of lake-like reaches often studded with reedy islands. Immediately below Dufile the Kuku mountains on the west and the Arju range on the east close in upon the river, which, from an average width of 700 yds., narrows to 230 yds. Here the hills cause the stream to make a sharp bend from the north-east to the north-west. Four or five miles lower down the river widens to 400 yds., and a large island divides the stream, the eastern channel carrying the main volume of water. This island marks the beginning of the Fola Rapids. At its southern end the water falls some 20 ft., and then, like a gigantic mill-race, rushes through a gorge 330 ft. long and nowhere more than 52 ft. wide, to leap into a deep cavity not more than 40 ft. across. Escaping from this "cauldron" the waters thunder on in a succession of rapids, which extend beyond the northern end of the island. In all the Fola Rapids are nearly 2 m. long. For the next 80 m. the Nile, save for the great volume of water, resembles a mountain torrent, its course interrupted by continual rapids. The first of these occurs at Bedden, where the river breaks through a line of low hills running athwart its channel. One of these hills forms an island in mid-stream. Below Bedden various stations are established upon the river. Fort Berkeley, in 4° 40' N. (on the right bank), is the nearest to the rapids. Then follow Rejaf (left bank), Gondokoro (right bank) and Lado (left bank), all within 30 m. of one another. A striking feature of the scenery at Rejaf is a cone-shaped hill, about 370 ft. high, crowned by rocks which have the appearance of the ruins of an ancient castle. At Gondokoro the Nile is clear of the hill country and enters a vast swamp-like expanse through which it flows with a very low slope and a very tortuous channel.

Between Albert Nyanza and the swamp region the Bahr-el-Jebel is joined by many streams. The most important of these affluents is the Asua (nearly 200 m. long), which enters the main stream from the east in 3° 50' N. (19 m. N. of Dufile), but has little water in the dry season. The Asua and its subsidiary streams rise on the western versant of the Karamoja plateau and among the mountain ranges which run off from that plateau to the north-west, the most remote headstream rising originally due south.

*The Nile to the Sudan.*—At the point at which the Nile enters at Gondokoro slopes so gradually towards the north that the river falls only some 182 ft. in a stretch of 475 m. Through this valley the river winds in an extremely tortuous course. Its channel has no banks, and the overflow has caused extensive swamps which are covered by a mass of papyrus and tall reeds, and are traversed by numerous shallow lagoons or "mayyas." The shape of these lagoons is constantly altering, as also is that of the channels connecting them with the river. About 8 m. below Bor, many of the eastern "spills" unite and form a stream of considerable breadth, with a strong

current. This stream, which is known to the Dinkas as the Atem, follows a course generally parallel to the Jebel, being bounded eastward by forest land. Opposite Kanisa (6° 46' N.), on the main river, the Atem divides into two channels, marshy land extending at this point a great distance to the east. The western branch, or Awai, rejoins the Jebel near Shambé 7° 6' N. The eastern branch or Myding continues through the marshes, eventually joining the Bahr-el-Zeraf (see below).

Just east of the Atem divergence the Nile, despite the swamps through which it passes, maintains a fairly definite course, with a considerable depth of water as far as Shambé, where, to the west, is a large lagoon. Five miles lower down the river splits into two great channels. That to the left, the main stream, continues to be known as Bahr-el-Jebel, but is sometimes called by its Dinka name Kir. The right branch, or Bahr-el-Zeraf (Giraffe river), has a more easterly direction, and does not rejoin the main river until 50 m. below its confluence with the Bahr-el-Ghazal (q.v.). From the point of bifurcation the Bahr-el-Jebel flows for 230 m. in a general north-westerly direction until it is joined by the Bahr-el-Ghazal coming from the south-west. The whole region is a vast expanse of low land crossed by secondary channels, and flooded for many miles in the rainy season. At the junction of the Bahr-el-Ghazal and the Bahr-el-Jebel in 9° 29' N. the permanently submerged area is usually named Lake No, but the Arabs call it *Moghren-el-Bohar* (meeting of the rivers). Lake No in the rains covers about 50 sq. m. In the Bahr-el-Jebel occur the great accumulations of "sudd" (q.v.), masses of floating vegetation which obstruct and, if not removed, prevent navigation. The aspect of the river about the sudd region is monotonous and depressing. On all sides stretch reaches of reed known as *um rif* or mother of wood (*Vossia procera*), ambach, Bus and papyrus. These grasses rise 15 to 20 ft. above the water, so as often to close the view like a thick hedge. The level of the flat expanse is broken only at intervals by mounds of earth, erected by the white ants and covered with a clump of brushwood or trees; the moisture in the air is excessive; mosquitoes and other swamp flies swarm in myriads. And yet touches of beauty are not wanting. Water-lilies (*Nymphaea stellata* and *Nymphaea Lotus*), white, blue and crimson—open across the river about the sudd. Occasionally a crocodile and a fish-eating whale-headed stork or *Balaeniceps rex* is met with among the reeds, and at night the scene is lit up by innumerable fire-flies.

The *White Nile*.—From the confluence with the Bahr-el-Ghazal at Lake No, the main stream, which here takes the name of Bahr-el-Abiad, or White river, adopts the easterly course of the tributary stream. Forty miles below the point where the Bahr-el-Zeraf reunites with the main branch, the Nile receives its first great eastern affluent—the Sobat (q.v.), whose head-streams rise in the mountains of south-west Abyssinia and the region north of Lake Rudolf. Just above the Sobat the Nile resumes its northern course. It passes through a great alluvial plain, stretching from the spurs of the Abyssinian highlands in the east, to the hilly districts of Kordofan in the west, and covered with high grass and scattered bush. The swamps still bound it on either bank, but the river again flows in a well-marked channel with defined banks. About 56 m. below the Sobat mouth, in 9° 55' N., lies (on the left bank) Fashoda (re-named in 1904 Kodok), an Egyptian town founded in 1867 on the site of Denab, the old capital of the Shilluks, and famous for the crisis between England and France in 1898 through its occupation by the French. Below Fashoda, and to the west, the scenery is very monotonous. The river flows in a wide channel between broad swamps bordered by a belt of forest on either bank. At Abu Zeid (about 13° 5' N.) for a distance of nearly 4 m. the river is extremely broad and shallow, being fordable at low water. Fifteen miles lower down, at Goz Abu Goma—which is the northern limit of the sudd vegetation—the river is divided into two channels by Abba Island, wooded, narrow and 28 m. long. On Abba Island lived, for some years before 1881, Mahommed Ahmed, the Mahdi.

The *Blue Nile*.—Five hundred and twenty miles below the Sobat mouth and 1652 m. from Ripon Falls, in 15° 37' N., the White Nile is joined by its greatest eastern confluent the Bahr-el-Azrak or Blue Nile. In the fork of the two rivers stands Khartoum, the capital of the Anglo-Egyptian Sudan, whilst on the western bank of the White Nile is Omdurman, the former Mahdist capital. The Blue Nile, or Abai as it is called in Abyssinia, rises in the Gojam highlands in 11° N. and 37° E., and flowing northwards 70 m. enters Lake Tsana (q.v.) near its south-west corner, to issue again at the south-east end. The Abai and its tributaries drain a great part of the Abyssinian plateau. The complicated river system is best understood by a study of the map. The Abai rises on a low ridge of Lake Tsana miles a great anticlinal sweep, S. E. to N. W., from the highlands of Ethiopia to the plains of Sennar. In this section of its course its swirling waters rush over a long series of cataracts and rapids, descending from a height of 5770 ft. at the outlet to about 1400 ft. at Fazokl or Famaka (11° 17' N., 35° 10' E.), where it crosses the Abyssinian frontier, and flows through the plains of Sennar to its confluence with the White Nile at Khartoum, 1300 ft. above sea-level. Of the tributaries

of the Abai the majority join it on its left bank. The Bashilo, Jamma and Muger, which reach the Abai in the order named, drain the country east of the main stream between the basins of the Takazze and the Hawash. The Guder, with a south to north course, rises in the mountains which form the watershed between the Nile and the Lake Rudolf basin. Next comes the Diddesa, a large stream rising near the head-waters of the Baro (the main upper branch of the Sobat) and flowing N. W. to the Abai, the confluence being in about 10° N., 35° 40' E. It has an early rise and a long flood period, being by far the most important tributary of the Blue Nile. The Dabus or Yabus rises about 9° N., 34° 30' E., and flowing north joins the Abai near the spot where that river breaks through the Abyssinian hills. All these affluents are perennial, as is the Bolassa or Yesien, a right-hand tributary which reaches the Abai below the Yabus. Four miles below Famaka the river is joined on its left bank by the auriferous Tumat, an intermittent stream. In Sennar it receives on its right bank two considerable tributaries from the Abyssinian heights, the Dinder, a very long but not perennial stream, and the Rahad, waterless in the dry season, copious and richly charged with sediment during the rains from June to September. At this period the discharge of the Blue Nile rises from less than 200 to over 10,000 cub. metres per second, thus greatly exceeding that of the White Nile itself, which is only about 800 cub. metres during the floods above the confluence. The length of the Blue Nile is about 850 m. The country, El Gezira, enclosed in the triangle formed by the junction of the White and Blue Niles forms the most fertile portion of the Sudan. It only requires irrigation to render it one of the best grain-producing areas in the world.

The *Atbara*.—Two hundred miles below Khartoum—at Ed-Damer—the Nile is joined by the last of its tributary streams—the Atbara or Bahr-el-Aswad (Black river). The Atbara, some 800 m. long, rises in the tableland north of Lake Tsana, being formed by the junction of the Angreb, Salaam, Aradeb, Goang and other mountain streams. Making its way towards the Nubian plains, the river flows in a north-westerly direction, joining, in 14° 10' N., 36° E., the Bahr Seït or Takazze (see ABYSSINIA), a river coming from the east and having a volume of water as large as, if not larger than, the Atbara. The great reservoirs of the Atbara are situated at the junction of its confluence with the Nile has a breadth in flood time of over 600 yds. The Atbara and its tributaries, like many of those which feed the Blue Nile, rapidly dwindle after the rains into the smallest limits. In its lower course the Atbara runs completely dry, but higher up water may be found in deep pools, hollowed out of the sand bed of the stream by the river when in flood. These pools are full of fish, turtles, crocodiles and hippopotami, which remain imprisoned until the return of the flood. The country comprised between the Nile proper, the Atbara and the Blue Nile is identified with the land of the Gôsh of ancient Egypt.

The *Cataracts*.—Downstream of the Atbara junction the Nile continues its course to the Mediterranean, traversing a distance of over 1600 m. without receiving a single tributary on either bank. Below Khartoum the river makes a great S-shaped bend, and leaving behind the cultivable land pierces the Nubian desert. In its progress the volume of water suffers continual diminution from evaporation, owing to the extreme dryness of the air. The valley of the river is here very narrow, and the desert land in places comes right to the water's edge. Elsewhere high and barren cliffs shut in the valley. Between Khartoum and Wadi Halfa, in the northern end of the great bend, a distance of over 900 m., occurs a series of cataracts, known as the 2nd, 3rd, 4th, 5th and 6th (the 1st cataract is lower down the river at Assuan). That first met with on descending the river from Khartoum is the 6th (or Shabluka) cataract. The river here (53 m. below Khartoum) is narrow and picturesque. The rapid is 11 m. in length, in which distance the Nile falls some 20 ft.<sup>2</sup> After 188 m. of smooth water the 5th cataract is reached. It begins 28 m. below Berber (a town on the right bank at the head of a caravan route to the Red Sea), and with three principal rapids extends for 100 m.—the drop in this distance being rather more than 200 ft. At the foot of this cataract is the town of Abu Hamed, at the eastern end of the middle of the S bend. The 4th cataract begins 60 m. down stream from Abu Hamed. It is 69 m. long and has a drop of 160 ft. Between the 4th and 3rd cataracts there is a stretch of 104 m. on a very gentle slope (1:2128). This reach constitutes the province of Dongola, and here the cultivable land on the western side of the river is of greater extent than usual in the desert zone. The 3rd cataract, 45 m. long, has a drop of some 36 ft. After another smooth reach extending 73 m. the 2nd cataract, which ends just above Wadi Halfa, the northern frontier town of the Anglo-Egyptian Sudan, is reached. The cataract is 12 m. long and has a fall of 120 ft. Between the 2nd cataract and Assuan are 214 m. of smooth water with a scarcely perceptible slope, 1:2128. The average breadth of the river here is 1640 ft. It runs through a sandstone bed, and the current is guided in many places by spurs of masonry built by the ancient Egyptians.

*Lower River and Delta*.—For some distance above Assuan the river is studded with islands, including those of Philae and Elephantine. The rapids south of the town used to form the 1st cataract, where,

<sup>2</sup> The fall in the river-bed, as given in these pages, is an approximation derived from barometric readings only.

<sup>1</sup> At Khartoum the water of the one river is of a greenish-grey colour, that of the other is clear and blue, except when in flood, when it gains a chocolate brown from its alluvial burden.

in a length of 3 m., the river fell 16½ ft. Since the completion of the great dam and locks at the head of these rapids (Dec. 1902) they have to a certain extent disappeared, and a navigable channel has been formed. The dam, pierced by 180 sluices, stretches across the river—a wall 2000 yds. long and 26 ft. wide at the top. Below the water rushes between rocks in many channels (this being the relics of the cataract). Upstream from the dam a lake some 100 m. in length has been formed. The Dam is now open on the 10th of December 1902 (see under IRRIGATION). A ladder of four locks on the western side of the dam permits navigation between the upper and lower reaches. At Assuan the banks of the river are bordered by high granite hills. From this point to the apex of the delta the length of the Nile is 605 m. with a slope ( $\frac{1}{13,700}$ ) even slighter than that above Assuan. The valley is comparatively narrow, being an almost level depression in a limestone plateau—the area of fertility ends where the land ceases to be irrigated by the river. At Edfu, 68 m. below Assuan, a barrage, known as the Esna barrage, regulates the flow of the water, and at Assiut, 274 m. below Edfu, is another barrage fulfilling the same purpose. Cairo, the capital of Egypt, is built on the eastern bank of the Nile 12 m. north of the apex of the delta.

At the beginning of the delta the Nile separates into two channels, the Rosetta and the Damietta, which join the Mediterranean at its south-east angle. At the bifurcation is a double barrage, by means of which the water can be dammed to the height required for forcing the river into the canals which irrigate the delta. Of the two branches the Damietta is the more easterly. Both are about the same length—120 m. Behind the east line, which is low and sandy, are a number of salt marshes or lagoons. Whilst the Damietta branch is gradually silting up, the Rosetta branch is scouring out a wider channel. In time of full flood the depth of the water in either branch is about 23 ft.

**Hydrography.**—The fertility and prosperity of Egypt and the northern part of the Sudan being entirely dependent on the irrigation of the land by the waters of the Nile, the variation in the supply at different seasons of the year is of vital importance. (In Egypt the height of the flood has been recorded annually, since the event of the cataract, since at least 3600 B.C.) Above the Sobat confluence the Nile traverses a region of heavy rainfall and the water-supply is superabundant. It is from Victoria, Albert and Albert Edward Nyanzas and their feeders, and in a lesser degree from the Bahr-el-Ghazal, that this river obtains its constant supply of water throughout the year. The great lakes and the region of swamps, retaining a large proportion of the water they receive, act as natural reservoirs and prevent the lower Nile from ever running dry in summer. The Abyssinian affluents are the chief cause of the Nile flood. In the equatorial regions rainfall varies from 30 to 80 in. during the year with a mean of about 50. In the mountains of the East African highlands, in March and April, and again in October and November. The most rainy portions of the lake plateau (where alone occurs a rainfall of 60 in. and over) lie along the eastern edge of the Albertine Rift valley, and west and north of Victoria Nyanza. These rains feed Albert Edward and Albert Nyanzas, and, through the Kagera, supply a great part of the water of Victoria Nyanza. The water in the Victoria Nyanza begins to rise in January, the rise becomes marked in June, is at its height in July, the level of the water reaching its lowest at the end of November. The Bahr-el-Jebel is at its lowest in March and April and at its highest in September. The seasonal supply of the Bahr-el-Ghazal does not vary very greatly, the maximum levels occurring in November and December. The Ghazal has but a slight discharge. The Sobat, from December to March, is at its lowest, and is in flood from June to October, during which period the water (milky coloured) which it pours into the Nile equals in volume that of the main stream. It is the colour of the Sobat water which gives its name to the White Nile. The Blue Nile, at its confluence at Khartum, begins to rise in June and is in flood from July to October; the Atbara is also in flood during the same months. The great difference in the supply of water from the equatorial districts and from Abyssinia arises from the fact that the first-named region is one of heavy rain practically all the year round; whereas in Abyssinia the season of heavy rain is usually limited to the months of June to September. Reduced to its simplest expression, the Nile system may be said to consist of a great steady flowing river fed by the rains of the tropics, controlled by the existence of a vast head reservoir and several areas of repose, and annually flooded by the accession of a great body of water with which its eastern tributaries are flushed.

In Khartum the Nile is lowest in April and May and highest in August and September. Its minimum depth is 18 ft. and its maximum depth 25 ft. At Assuan the Nile is at its lowest at the end of May, then rises slowly until the middle of July, and rapidly throughout August, reaching its maximum at the beginning of September; it then falls slowly through October and November. At Cairo the

lowest level is reached about the middle of June, after which the rise is slow in July and fairly rapid in August, reaching the maximum at the beginning of October. By using the water stored by the Assuan dam in the months following high Nile, the river lower down has been, since 1902, replenished at times of low water to meet the needs of cultivators (see IRRIGATION: Egypt). At Assuan the average rise of the Nile is 26 ft., at Cairo it is 23 ft. A rise of 21 ft. only at Assuan is a "bad Nile"; on the other hand, a rise of 30 ft. causes a danger of flood, or rather it is used to do so previous to the building of the dam. When the Nile below the swamps is at its lowest, the water acquires a green colour and a putrid taste and smell. This is caused by innumerable microscopic green algae, which are brought into the White Nile from the marshes of the Bahr-el-Jebel and Bahr-el-Ghazal, and descend the river when it is clear of all suspended matter. This "green water" is seen at Cairo about the end of June or beginning of July, and passes away with the first rise in the later month, the algae being unable to live in turbid water. By August the river in lower Egypt is full of dark red-brown sediment brought down by the Blue Nile and the Atbara from the plateaus of Abyssinia. It is estimated to be then carrying 8 cub. yds. per second; by September this has been reduced to half the amount, and then diminishes rapidly. It has been calculated<sup>2</sup> that the time taken by the water to travel from Khartum to the delta barrage varies from 14 days in September to 42 in May. On the island of Elephantine at Assuan is the famous Nilometer, dating from ancient Egyptian times, altered and extended in Roman times and repaired in 1870 by the Khedive Ismail. It is a well built of hewn stones, marked with scales to record the level of the water, which rises and falls with that of the river. The remains of other ancient Nilometers exist at Philae, Edfu and Esna, together with inscriptions recording about forty high Niles in the XXVth Dynasty, discovered on a quay wall of the temple of Karnak. The data furnished by these give about 4½ in. per centum as the rate at which the Nile is silting up its bed north of the 1st cataract. The level of high Nile at the Semna rapids, between the 2nd and 3rd cataracts, is 24 ft. lower than that indicated by the marks sculptured c. 2500 B.C. This fall is attributed to the erosive action of the water as it passes over the hard gneiss which at Semna forms a barrier across the stream. The vertical extent of such erosion is equal to about two millimetres a year.

It is noteworthy that from the mouth of the Sobat to the Mediterranean the current of the Nile is generally deepest and strongest on its right (eastern) bank; the Nile in this respect resembling other great rivers of the northern hemisphere. The pressure of the water on the right bank is attributed to the prevailing N.W. winds.<sup>3</sup> There are now gauges for registering the rise of the water at Cairo, Assuan, Berber and Khartum on the main river; at Wad Medani, Sennar and Roseires on the Blue Nile; El Duem and Taufika on the White Nile; Nasser on the Sobat; Gondokoro on the Bahr-el-Jebel; and Ugowe, Jinja and Entebbe on Victoria Nyanza.

**Navigation.**—At high Nile there is uninterrupted water-communication from the sea to Fort Berkeley in 4° 40' N.—a distance of 2900 m. Owing to the cataracts, navigation between Assuan and Khartum is impossible during low Nile, and from the 1st of March to the 1st of August the upper courses of the Damietta and Rosetta branches are closed to navigation; the water being utilized for summer irrigation in the delta. As far as Mansura (60 m. on the Damietta branch and Kafr-el-Zayat (70 m.) on the Rosetta branch, and between Khartum and Fort Berkeley (1090 m.) the river is navigable all the year round, though between the Sobat confluence and Bor, navigation is dependent on the channel being kept clear of sudd. Above Fort Berkeley navigation is interrupted by the rapids and cataracts which extend to Dufile, but from the last-named town to Fajzo at the foot of the Murchison Falls (a distance of 150 m.) the river is navigable throughout the year. There is a further navigable stretch between Foweira (just above the Karuma rapids) and the southern end of Lake Kioga. The Blue Nile is navigable for steamers during flood time from its confluence at Khartum to Roseires at the foot of the Abyssinian hills, a distance of 426 m. At low water small boats only can go up stream. The Atbara is never navigable, the current during flood time being too swift for boats. Including the Sobat and the Bahr-el-Ghazal the navigable waters of the Nile and its affluents exceed 4000 m.

Owing to the cataracts and the partial closing of the Damietta and Rosetta branches for irrigation purposes, the Nile below Khartum is subsidiary, as a means of communication, to the railways and highroads.<sup>4</sup> Above Khartum the river is

<sup>2</sup> By Sir Hanbury Brown, inspector-general of irrigation, Lower Egypt, 1892-1903.

<sup>3</sup> *Egyptian Irrigation* (p. 29), by Sir W. Willcocks (London, 1899).

<sup>1</sup> In ancient times the delta was watered by seven branches; five of these branches are now canals not always navigable. The ancient branches were, beginning at the west, the Canopic, Bolbitine, Sebennytic, Phatnic, Mendesian, Tanitic and Pelusiac, of which the modern Rosetta and Damietta branches represent the Bolbitine and Phatnic

<sup>4</sup> Between Assuan (Shellal) and Wadi Halfa the river is, however, the main highway, there being no railway between the places named.

the chief channel of trade and commerce. Steamers first ascended the Nile above the cataracts (to Korosko) in 1820. It was not till 1846 that a steamboat was placed on the White Nile.

(W. E. G.; F. R. C.)

*Story of Discovery.*—Few problems in geographical research exercised for so long a period so potent an influence over the imaginations of man as that of the origin of the Nile. The ancient Egyptians, as is apparent from the records on their monuments, were acquainted with the main stream as far south as the junction of the White and Blue Niles. They appear also to have known the Blue Nile up to its source and the White Nile as far south as the Bahr-el-Ghazal confluence. Beyond that point the sudd probably barred progress. The knowledge acquired by the Egyptians passed to the Persians and Greeks. Herodotus (about 457 B.C.) ascended the Nile as far as the First Cataract. He was led to believe that the source of the river was far to the west—in the region of Lake Chad. Eratosthenes, superintendent of the Alexandrian library, in a map made about 250 B.C., showed, with fair accuracy, the course of the river as far as where Khartum now stands. He showed also the Atbara and Blue Nile. Eratosthenes was the first writer to hint at equatorial lakes as the sources of the river. Juba II., king of Mauretania (who died about A.D. 20), in his *Libyca*, quoted by Pliny, makes the Nile rise in western Mauretania, not far from the ocean, in a lake presenting characteristic Nile fauna, then pass underground for several days' journey to a similar lake in Mauretania Caesariensis, again continue underground for twenty days' journey to the source called Nigris on the borders of Africa and Ethiopia, and thence flow through Ethiopia as the Astapus. This remarkable story received considerable credence, and may be connected with the theory which made the Niger a branch of the Nile (see below). Strabo (a contemporary of Juba), who ascended the river as far as Syene, states that very early investigators had connected the inundation of the Lower Nile with summer rains on the far southern mountains, and that their theory had been confirmed by the observations of travellers under the Ptolemies. About the same time Dalion, a Greek, is believed to have ascended the White Nile. Nero despatched two centurions on an expedition for the express purpose of exploring the Nile, and Seneca states that they reached a marshy impassable region, which may be easily identified with the country of the White Nile above the mouth of the Sobat. To what they referred when they reported a great mass of water falling from between two rocks is not so readily determined. During this period more accurate knowledge concerning the Nile sources was obtained from the reports of Greek traders who visited the settlements on what is now called the Zanzibar coast. A merchant named Diogenes returning (about A.D. 50) from the east coast of Africa told a Syrian geographer, Marinus of Tyre, that journeying inland for twenty-five days he reached the neighbourhood of two great lakes and a range of snow mountains whence the Nile drew its sources. Marinus published this report in his geographical works. This book is lost, but the information is incorporated in the writings of Ptolemy, who in his book and map sums up all that was known or surmised of the Nile in the middle of the 2nd century of the Christian era. Ptolemy writes that two streams issuing from two lakes<sup>1</sup> (one in 6° and the other in 7° S.) unite in 2° N. to make the Nile, which, in 12° N., receives the Astapus, a river flowing from Lake Coloe (on the equator). His two southern lakes, he conceived, were fed by the melting of snows on a range of mountains running east and west for upwards of 500 m.—the Mountains of the Moon, *τῶν τῆς σελήνης ὄρους, Lunae Montes*. It will be seen that, save for placing the sources too far to the south, Ptolemy's statements were a near approximation to the facts. The two southern lakes may be identified with Victoria and Albert Nyanzas, and Lake Coloe with Lake Tsana. The snow-capped range of Ruwenzori occupies—at least in part—the position assigned to the Mountains of the Moon, with which chain Kilimanjaro and Kenya may also be plausibly identified. On all the subsequent history of the geography of the Nile

Ptolemy's theory had an enormous influence. Medieval maps and descriptions, both European and Arabian, reproduce the Mountains of the Moon and the equatorial lakes with a variety of probable or impossible modifications. Even Speke (see below) congratulated himself on identifying the old Ptolemian range with the high lands to the north of Tanganyika, and connected the name with that of Unyamwezi, the "country of the moon."

In the fourteen centuries after Ptolemy virtually nothing was added to the knowledge of the geography of the Upper Nile. Arab writers of the 12th and 13th centuries make mention of the great lakes, and their reports served to revive the interest of Europe in the problem of the Nile. Idrisi made both the Nile and the Niger issue from a great lake, the Niger flowing west, the Nile north. Hence arose much confusion, the Senegal estuary being regarded by its discoverers (1445) as the mouth of a western branch of the Nile. Even until the early years of the 19th century the belief persisted in a connexion between the Nile and the Niger (see further NIGER). Portuguese explorers and missionaries, who in the 15th and 16th centuries visited the east coast of Africa and Abyssinia, gained some information about the equatorial lake region and the Nile,<sup>2</sup> the extent of the knowledge thus acquired being shown in the map of Africa of Filippo Pigafetta, Italian traveller and historian (1533-1603) published in 1580. It was not, however, till the 17th century that the sources of the Blue Nile were visited by Europeans. In 1615 Pedro Paez, a Portuguese priest, was shown them by the Abyssinians. Ten years later another Portuguese priest, Jeronimo Lobo, also visited the sources and left a vivid description of the rise of the river and its passage through Lake Tsana. An English version of the accounts of Paez and Lobo—written by Sir Peter Wyche—was published in 1660 by order of the Royal Society, of which Sir Peter was an original Fellow. Between 1625 (the date of Lobo's visit) and 1770, some attempts were made by French and other travellers to explore the Blue Nile, but they ended in failure. In the last-named year James Bruce (*q.v.*) reached Abyssinia, and in November 1772 he arrived in Egypt, having visited the source of the Blue Nile and followed it, in the main, to its confluence with the White Nile. On returning to Europe Bruce was mortified to find that whilst he was still in Egypt the French geographer D'Anville had (1772) issued a new edition of his map of Africa in which by a careful study of the writings of Paez and Lobo he had anticipated Bruce's discoveries, D'Anville's map is singularly accurate, if we remember the scanty information at his disposal. To Bruce, nevertheless, belongs the honour of being the first white man to trace the Blue Nile to its confluence with the White Nile. He himself, considering that the Blue Nile was the main branch of the river, claimed to be the discoverer of the long-sought *caput Nili*<sup>3</sup>.

From the time of Bruce, interest in the Nile problem grew rapidly. The Englishman W. G. Browne (*q.v.*) when in Darfur (1794-1796) heard that the Abiad rose far south in the Mountains of the Moon, but he makes no mention of the great lakes, and in Major Rennell's map of 1802 there is no hint of equatorial lakes at the Abiad sources. During the French occupation of Egypt the river from the sea to Assuan was accurately surveyed, the results being embodied in Jacotin's *Atlas de l'Égypte* (1807). In 1812-1814 J. L. Burckhardt, the Orientalist, went up the Nile to Korosko, travelled thence across the desert to Berber and Shendi, and crossing the Atbara made his way to the Red Sea. It was, however, due to the initiative of Mehemet Ali, Pasha of Egypt, that the White Nile was explored. In 1820-22 a military expedition under Ismail Pasha, a son of Mehemet Ali, which was joined by the French scientist Frédéric Caillaud (who had visited Meröé in 1819) ascended the river to the

<sup>1</sup> Francisco Alvarez, a priest, who was in Abyssinia 1520-1526, afterwards wrote (about 1550) an account of Abyssinia in which he refers to the Atbara as the main Nile.

<sup>2</sup> Bruce, however, acknowledged in his *Travels* that the Abiad (White Nile) at its confluence with the Blue Nile was the larger river. The Abiad, he writes, "preserves its stream always undiminished, because rising in latitudes where there are continual rains, it therefore suffers not the decrease the Nile does by the six months' dry weather."

<sup>3</sup> The two lakes afterwards received the names Lake of Crocodiles and Lake of Cataracts.

confluence of the White and Blue Niles, founded the city of Khartum, and ascended the Blue Nile to Fazokl. In 1827 Adolphe Linant, a Belgian in the service of the British African Association, ascended the White Nile 132 m. above Khartum, being the first white man to do so since the 1st century A.D. Then followed three Egyptian expeditions sent in 1839-41 and 1842 by Mehemet Ali up the White Nile. The first expedition reached, on the 28th of January 1840, a point 6° 30' N., the second and third pressed further south, reaching 4° 42' N.—or the foot of the rapids above Gondokoro. A Turkish officer, Selim Bimbashi, commanded the expeditions, and among the members were the Frenchmen Thibaut (a convert to Islam and for nearly forty years French consular agent at Khartum), D'Arnaud and Sabatier, and a German, Ferdinand Werne. The last-named wrote a scientific account of the second expedition and drew a map of the Nile between Khartum and Gondokoro. An Austrian Roman Catholic mission was established in the Sudan, and in 1850 one of its members, Dr Ignatz Knobler, sent to Europe reports, gleaned from the natives, of the existence of great lakes to the south. About the same time two Protestant missionaries, Ludwig Krapf and John Rebmann, stationed on the Zanzibar coast, sent home reports of a vast inland sea in the direction where the Nile sources were believed to be. This sea was supposed to extend from 0° 30' N. to 13° 30' S. These reports revived interest in Ptolemy's Geography. The exploration of the Bahr-el-Ghazal by John Petherick, Miss Tinne and her companions, and others followed the opening up of the White Nile (see BAHR-EL-GHAZAL). The general result of the work carried on from the north was that by 1858 the Nile system was known as far south as the rapids at Bedden.

On the 3rd of August 1858 the English explorer J. H. Speke (*q.v.*) discovered the large *nyanza* (lake), which he rightly conceived to be the head reservoir of the White Nile, and which in honour of the queen of England he named Victoria Nyanza. Captain (Sir Richard) Burton and Speke had gone inland from Zanzibar to investigate the reports concerning the vast lake which Rebmann and Krapf had called the Sea of Unyamwezi. These reports proved to be exaggerated accounts of three distinct lakes—Nyasa, Tanganyika and Victoria Nyanza. In 1860 Speke returned to Zanzibar accompanied by J. A. Grant (*q.v.*), bent on solving the problem of the Nile. In spite of great difficulties he made his way to Uganda, on the north-west of Victoria Nyanza, and (without exploring the lake) succeeded in reaching its outlet. On the 28th of July 1862 Speke stood by the Ripon Falls—the birthplace of the Nile. In his journey he had discovered the Kagera river, now known to be the most remote headstream of the Nile, a fact of which Speke was uncertain, though he recognized that it was the largest river entering the *nyanza*. Speke and Grant paddled down the Nile a short distance, but before reaching Lake Kioga they were stopped by hostile natives and compelled to go westward to Unyoro. There they heard of another great lake further west, but the king of Unyoro refused them permission to visit it. In the end they descended the Kafu river to its confluence with the Nile and then down the main stream to the Karuma Rapids. Here Speke and Grant left the river, and travelled overland east of the stream, which they did not strike again until just above the Ausa confluence. Thence they travelled down the Nile to Gondokoro, reached on the 15th of February 1863.

This remarkable journey virtually solved the Nile problem so far as the source of the main stream was concerned, but there remained much to be done before the hydrography of the whole Nile basin was made known. At Gondokoro Speke and Grant met Mr (afterwards Sir Samuel) Baker<sup>1</sup> and his wife—a Hungarian lady—who had journeyed thither to afford the explorers help. To Baker Speke communicated the news he had heard concerning the western lake, and this lake Baker determined to find. On the 26th of March 1863 Baker and his wife left Gondokoro, and despite much opposition, especially from slave-dealers, followed, in the reverse direction, the route of Speke and Grant as

far as Unyoro, whence they journeyed west. On the 14th of March 1864 they struck the lake (Albert Nyanza) on its S.E. side. They paddled up the lake to the point where a large river coming from the east poured its waters into the lake. This stream, which they rightly conjectured to be Speke's Nile, they followed up to the Murchison Falls. Thence they went overland to the Karuma Rapids, and so back to Gondokoro by their old tracks. It fell to the lot of General C. G. Gordon (when that officer administered the Egyptian Equatorial provinces) and his assistants to fill up the gap left by Speke and Baker in the course of the main stream. In 1874-75 two English engineer officers—Lieut. (afterwards Colonel Sir Charles M.) Watson and Lieut. H. Chippindall—followed the river between Gondokoro and Albert Nyanza; in 1876 an Italian, Romolo Gessi Pasha, circumnavigated that lake, proving Baker's estimate of its size to be vastly exaggerated; Gordon in the same year traced the river between Murchison Falls and Karuma Rapids, and an American, Colonel C. Chaillé-Long followed (1874) the Nile from the Ripon Falls to the Karuma Rapids, discovering in his journey Lake Kioga (which he named Ibrahim). In this manner the identity of the Victoria Nile with the river which issued from the Albert Nyanza was definitely established.

In 1874 H. M. Stanley (*q.v.*) went to Africa with the object of completing the work left unfinished by David Livingstone, who believed, erroneously, that the ultimate sources of the Nile were far to the south (see CONGO). Stanley, in 1875, circumnavigated Victoria Nyanza, setting at rest the doubt thrown on Speke's statement that it was a huge sheet of water,<sup>2</sup> but proving Speke mistaken in believing the *nyanza* to have more than one outlet. On the same journey Stanley encamped at the foot of the Ruwenzori range, not knowing that they were the "Mountains of the Moon," whose streams are the chief feeders of Albert Nyanza. (At the time of his visit the snow-peaks and glaciers were hidden by heavy clouds.) In 1888, however, Stanley saw the mountains in all their glory of snow and ice, discovered Albert Edward Nyanza, and traced the river (Semliki) which connects it with Albert Nyanza. The Semliki had been discovered, and its lower course followed in 1884 by Emin Pasha. Thus at length the riddle of the Nile was read, though much was still to do in the matter of scientific survey, and in the exploration of the valley of the Sobat (*q.v.*). The Kagera had been partly explored by Stanley (1875), by whom it was called the Alexandra Nile, and between 1801-98 its various branches were traced by the German travellers Oscar Baumann, Richard Kandt and Captain H. Ramsay, and by Lionel Déléce, a Frenchman. A British officer, Colonel C. Delmé-Radcliffe, made the first accurate survey (1900-1901) of the Nile between Albert Nyanza and Gondokoro. In 1903 an Anglo-German commission under Colonel Delmé-Radcliffe and Captain Schlobach made a detailed survey of the Kagera from 30° E. to its mouth. The Kioga system was surveyed in 1907-1908 by Lieut. C. E. Fishbourne. A trigonometrical survey of the upper river was begun by Colonel M. G. Talbot, director of Sudan surveys, in 1900, and other surveys were made by Captain H. G. Lyons, director-general of the Egyptian survey department. A fish-survey of the waters of the Nile was also undertaken.

*The Removal of Sudd.*—As already stated, the sudd above the Sobat confluence seems to have stopped the Roman centuries sent by the emperor Nero to explore the Nile. When the river above the Sobat was again reached by white men (1840) the stream was clear of sudd, and so continued until 1863-1864, when both the Bahr-el-Jebel and the Bahr-el-Zeraf became blocked by floating masses of vegetation. When Baker proceeded to Gondokoro in 1870 he thus described the increase that neglect had caused in the obstruction: "The immense number of floating islands that were constantly passing down the stream of the White Nile had no exit; thus they were sucked under the original obstruction by the force of the stream, which passed through some mysterious channel, until the subterranean passage became choked with a wondrous accumulation of vegetable matter. The entire river became a marsh, through which, by the great pressure of water, the stream oozed through innumerable small channels. In fact, the White Nile had disappeared!" Baker, who had to cut through 50 m. of sudd in his passage to Gondokoro, urged to Khedive

<sup>1</sup> Baker and his wife had in 1861-1862 explored the Athara (to its upper waters) and other eastern tributaries of the Nile.

<sup>2</sup> In the map issued in 1873 to illustrate Schweinfurth's book, *The Heart of Africa*, Victoria Nyanza is shown as five small lakes.

Ismail to reopen the Nile. This work was efficiently done by Ismail Ayub Pasha, and the White Nile was clear for large vessels when Gordon reached Khartum in 1874. The river did not long remain free, for in 1878 Emin Pasha was unable to ascend the Bahr-el-Jebel from the south on account of sudd. It was cleared in 1879-1880 by officials in the Egyptian service, but had again accumulated in 1884. In consequence of the Mahdist movement nothing could then be done to clear the river, and the work was not taken up again until 1899, when, by direction of Sir William Garstin, the Egyptian inspector-general of irrigation, an expedition under Major Malcom Peake, R.A., was sent to cut through the sudd, which then extended from the Bahr-el-Ghazal confluence almost to Gondokoro. During 1900 a channel was cut through the northern and heaviest portion of the sudd. The work was one of much difficulty, some of the blocks being 1 m. long and 20 ft. deep; the water beneath flowed with great velocity. To remove the obstruction the surface was first burnt; then trenches were cut dividing the suds into blocks 1 ft. square, and each of these was hauled out with wire hawsers and chains by gunboats working from below. For a distance of 172 m. N. of Shambe (i.e. about midway between the Ghazal confluence and Gondokoro) the true bed of the river could not, in many places, be found, but Major Peake forced a passage to Gondokoro through a spill channel or series of shallow lakes lying west of the main stream. In 1901 Lieut. Drury, a British naval officer, removed many of the remaining blocks of sudd, opening to navigation a further 147 m. of the river. By this means a passage for a distance of 25 m. the Bahr-el-Jebel could not be traced, so completely was the channel choked by sudd. In 1902, however, Major G. E. Matthews discovered the true bed of the river, which by 1904 was completely freed from obstructions, and freedom of navigation between Khartum and Gondokoro was permanently secured. The effect of the sudd-cutting operations on the supply of water available for irrigation purposes in the lower river was slight. Nevertheless, Sir William Garstin reported that the removal of the sudd "undoubtedly checked the fall in the river levels which would otherwise have taken place."

**Political Relations.**—Explored in part by Egyptian government expeditions, the upper Nile as far south as Albert Nyanza became subject, between 1840 and 1882, to Egypt. Possession of the greater part of the river above Wadi Halfa then fell to the followers of the Mahdi. In 1896-98 an Anglo-Egyptian army reconquered the country, and from Victoria Nyanza to the Mediterranean the main river came under British or Egyptian administration. The west bank of the Bahr-el-Jebel, as far north as 5° 30' N., was in 1894 taken over from the French by Great Britain. In 1898, during the sovereignty of Leopold II., the territory leased being known as the Lado enclave (*q.v.*). The Kagera, the main headstream, lies almost wholly in German East Africa.

**AUTHORITIES.**—For the story of exploration see the works of Bruce, Speke, Grant, Baker and other travellers (whose books are mentioned in the biographical notices). Their achievements, and those of ancient and medieval explorers, are ably summarized in *The Story of Africa*, vols. ii. and iii., by Dr Robert Brown (London, 1893-1894), and *The Nile Quest*, by Sir Harry Johnston (London, 1903). See also J. Pertsch, *Des Aristoteles' Buch: "Über das Steigen des Nil"* (Leipzig, 1909). For the Kagera region consult *Caput Nili*, by Richard Kandt (Berlin, 1904). Latest additions to geographical knowledge are recorded in the *Geographical Journal* (London) and the *Cairo Scientific Journal*. For the hydrography, geology and climate see *The Physiography of the River Nile and its Basin*, by Captain H. G. Lyons, director-general, survey department, Egypt (Cairo, 1906), an authoritative work, and numerous other publications of the Survey and Public Works Departments. "Notes on the History of the Nile and its Valley," by W. F. Hume, in *Geog. Jnl.* (Jan. 1906); *Egyptian Irrigation* (2nd ed., London, 1899), and the *Nile Reservoir Dam at Assuan and After* (London, 1901), both by Sir William Wilcock; the *Annual Reports* (1899 and after) of the Egyptian Public Works Department, by Sir William Garstin and others, and those on Egypt and the Sudan by Lord Cromer and Sir Eldon Gorst (London; official publications). Of special value is the *Blue Book Egypt No. 2, 1904*, which is a report by Sir William Garstin on the basin of the upper Nile, dealing at length with the lake area, the Nile affluents and the main river as far south as Khartum, from the topographical as well as the hydrographical aspect. Sir W. Garstin and Captain Lyons give full bibliographical notes.

The study of the zoology of the Nile valley was the special object of a Swedish scientific expedition in 1901, under the direction of Prof. L. A. Jägerskiöld. The *Results* were published at Upsala, pt. iii. appearing in 1909. For the botanical and other aspects of the Nile valley, see the works of Peterick, Heuglin, Schweinfurth, Junker and Eschsch. An orographical map of the Nile valley was published by the Survey Department, Cairo, in 1908. It is in six sheets on a scale of 1:2,500,000, with inset maps showing political divisions, distribution of rainfall and of vegetation. (F. R. C.)

**NILE, BATTLE OF THE.** This was fought between the British and French fleets on the 1st of August 1798 in the roadstead of Aboukir. The peace of Campo Formio, signed on the 17th of October 1797, had left France without an opponent in arms on the continent. War with Great Britain still continued, and for

a time the Directory appeared to be intent on its schemes for an invasion of Ireland. Napoleon, fresh from his Italian victories, was appointed to command, and he made a round of inspection of Brest and the Channel ports. But all this show of activity was designed to cover the preparations for an attack on Great Britain "from behind"—in India and by way of Egypt. The French naval forces at Toulon were get ready slowly in spite of Napoleon's urging and with the defects inevitable in the impoverished state of the arsenal. Thirty-six thousand soldiers, including the best of the army of Italy, were to be embarked from the southern French ports, from Italy and from Corsica. Information that a great offensive movement was about to be made by the French reached both Earl St Vincent, the commander-in-chief of the Mediterranean fleet, and the British government. Since Spain had entered into alliances with France in 1796, the British fleet had not cruised in the Mediterranean but had been occupied in blocking the Spanish ships at Cadiz. On the 2nd of May 1798 St Vincent detached Nelson, then the junior rear-admiral, with his flag into the Mediterranean, with three sail of the line and frigates to make a reconnaissance at Toulon. On the 17th of May a small French corvette was captured near Cape Sicié, and from the crew Nelson learnt that the French were still in the harbour. He could gain no information as to the aim of the armament. Napoleon enforced strict secrecy by not letting even the most important officers of the dockyard know whether he was bound. On the 2nd of May the British government had written to St Vincent stating their wish that a part of his fleet should be sent into the Mediterranean. The first lord of the admiralty, Lord Spencer, told him that he might either go himself or send a subordinate. If the latter course was followed Nelson was indicated as the officer to be chosen. Reinforcements were sent to him to enable him to provide both for the cruise in the Mediterranean and for the blockade of Cadiz. St Vincent had already selected Nelson, and when the reinforcements arrived he despatched Captain Troubridge with the inshore squadron engaged in watching Cadiz—"the choice fellows," as he described them, of his fleet—to join Nelson at Toulon. The ships were replaced by others similarly painted, so that the Spaniards might see no difference and therefore be unable to send news to their ally. Troubridge left on the 24th of May with as many vessels as would bring Nelson's whole command up to thirteen 74's and one 50-gun ship.

While these measures were being taken to intercept him, Napoleon had put to sea on the 19th of May with fifteen sail of the line, twelve frigates and some two hundred transports. He sailed down the eastern side of Corsica and Sardinia to pick up the detachments which were to join him from the first-named island and from Civita Vecchia. On the evening of the 20th a gale from the N.W. brought some confusion on his flock of ships, but it also drove Nelson to the S.W. His flagship the "Vanguard" (74) was dismasted and compelled to anchor at San Pietro to refit. His frigates were separated from him by the weather, and the captains made for Gibraltar, concluding that the admiral would go there to refit. The departure of his frigates left Nelson without vessels for scouting and had a material influence on the campaign. The "Vanguard" was made ready by the 27th of May, and resumed her station off Toulon. On the 7th of June Nelson was joined by Troubridge. Calms hampered his pursuit of the French, whom he now knew to be at sea, but on the 14th he was off Civita Vecchia; on the 17th he was at Naples, where he heard that the French had been seen going south, and made arrangements to obtain water and stores in the Neapolitan ports. On the 20th he was at Messina, where he first got definite information of the movements of the enemy. The French had appeared off Malta on the 9th and had occupied the island, which was surrendered to them on the 12th by the treachery of the French and Italian members of the order. Pushing on in the hope of finding them on the coast of the island, Nelson was off Cape Passaro on the 22nd, and there learnt that the French had sailed from the island. His instructions directed him to guard against possible French attacks on Sicily, or even an attempt to pass the Straits of Gibraltar and sail for Ireland.

But Nelson knew that the Neapolitan government had no fears for Sicily and that the westerly winds would prevent the French from going to Gibraltar. On a view of all the circumstances, and after consultation with those of his captains in whose judgment he had the most confidence, he came to the just conclusion that they were bound for Egypt. He therefore sailed for Alexandria on the most direct route eastward along the coast of Africa. The information given him at Cape Passaro was that the French had left Malta on the 16th; the actual date was the 10th. Napoleon, whose frigates had sighted the British squadron, and who knew that he might be pursued, did not take the direct route, but steered to the north-east along the south shore of Crete. Thus it happened that on the night of the 22nd of June the fleets crossed one another's tracks. Want of look-out vessels prevented Nelson from detecting the neighbourhood of his enemy. The French with their convoy going more slowly on the longer route to the north, and the active British squadron on the direct route to the south, both headed for Egypt, with barely 60 m. of sea between them, but neither aware of the position of the other.

On the 28th of June Nelson reached Alexandria to find the port occupied only by a few Turkish ships. It was from Nelson that the Turkish authorities gained their first knowledge of the impending invasion. Nelson, misled by the false date given him at Cape Passaro, and being unable to reconnoitre the position of the enemy, came to the erroneous conclusion that he was mistaken in supposing that the French were on the way to Egypt, and that they must be bound for some other part of the eastern Mediterranean. On the 29th of June he sailed from Alexandria, standing to the north-east. His topsails were still in sight to the north-east when the French appeared coming from the north-west. They sighted the coast on the 29th to the west of Alexandria, and on the 1st of July they occupied the anchorage and tow. While Nelson was ranging along the coast of Asia Minor, seeking for news of them and finding none, on his way back to Sicily, the French were landing their army. The British squadron reached Syracuse on the 10th of July. Here Nelson was able to obtain water and stores and clear indications that the French had gone to Egypt. On the 24th he sailed, and on the 1st of August was again off Alexandria. The battle of the Pyramids had been fought on the 21st, and Napoleon was master of Egypt. The fear of the British admiral was that the French fleet had left the coast in the interval of his absence. Brucey, the French admiral, had had a choice of three courses open to him—to enter the old harbour of Alexandria, to sail for Corfu then occupied by the French or to take a strong anchorage on the coast and prepare to repel attack. To enter the harbour was difficult for large ships, and to leave it by its one narrow entrance in the presence of even an inferior force would have been impossible. Brucey therefore decided against that course. He did not sail for Corfu, partly because some of the army stores were still in his ships and partly because his squadron, ill fitted from the first, was short of provisions, and no more could as yet be obtained from the shore. He therefore stationed himself with thirteen of his ships of the line in the roadstead of Aboukir, some 15 m. north-east of Alexandria, between the island of Aboukir and the Rosetta mouth of the Nile. Here he was found on the evening of the 1st of August when the British fleet came in sight. The French line of thirteen ships was anchored to the east of Aboukir, now called Nelson's Island, in a curve stretching to the south-east. It consisted of the "Guerrier" (74), the "Conquérant" (74), the "Spartiate" (74), the "Aquilon" (74), the "Souverain Peuple" (74), "Franklin" (80), "Orient" (120), Admiral Brucey's flagship "Tonnant" (80), "Heureux" (74), "Timoléon" (74), "Guillaume Tell" (80), "Mercure" (74) and "Généreux" (74), counting from the west end. The French ships had begun the voyage short-handed and many men were absent on shore filling the water-casks. They fought with a half to two-thirds of their complements, which suffered from the bad training and inexperience of the French republican navy. A council of flag officers and captains was being held in the "Orient" when the British squadron appeared.

When the enemy was sighted Nelson at once gave the order to attack. All the possibilities of battle had been fully discussed between him and his captains. Much controversy of a rather idle character has taken place as to assigning the credit for the actual course adopted; it was almost dictated to men so experienced and capable as the British captains and their admiral by the position of the enemy. If the French had been anchored so near the shore that it was not possible to pass between them and it, the British ships, coming from the west with a westerly wind, would have passed outside of them, endeavouring to anchor one on the bow and the next on the quarter of each French ship in succession. Those in the van might have been crushed before the ships in the rear and to leeward could come to their assistance. As it was, the French were so placed that there was room for the British ships to pass between them and the land. Therefore it was possible for the first comers of the British squadron to pass inside the French ships, to anchor there, and to allow the next comers to anchor outside so as to put the enemy's van between two fires. This disposition was not without its drawbacks, for it entailed the risk that the British ships might fire into one another while directing their guns on an object between them. The risk was the greater because the battle began at sundown and was continued in the dark. Yet it had the advantage that it produced an intense concentration of fire. In the circumstances it had the peculiar advantage, of which, however, the British captains may not have been aware, that as the French were very short-handed they were unable to work both broadsides to the full. It is to this fact that we must attribute the comparatively small loss suffered by the British ships in an attack which, if made against a well-appointed enemy, must have been extremely costly. Whether by previous arrangement with Nelson, or because he acted on the facts before him, the first British captain to come into action, Captain Foley of the "Goliath" (74), passed inside the French, and anchored abreast of the second of them, the "Conquérant." The "Zealous" (74), under Captain Hood, anchored on the bow of the first Frenchman, the "Guerrier." The "Audacious" (74), under Captain Davidge Gould, anchored between the "Zealous" and "Goliath." The "Theseus" (74), under Captain Miller, anchored inside of the third French ship, the "Spartiate." The "Orion" (74), under Captain Saumarez, anchored abreast of the fifth French vessel, the "Souverain Peuple." Then Nelson, in his flagship the "Vanguard" (74), the sixth British ship to come into action, anchored on the outside of the French line abreast of the "Spartiate" already engaged with the "Theseus." The "Minotaur" (74), under Captain Thomas Louis, and the "Defence" (74), under Captain Peyton, anchored next to the "Vanguard" and opposite the fourth French ship, the "Aquilon," and the "Souverain Peuple," already engaged with the "Orion." Thus eight British 74's which had only to fight one broadside at a time were thrown on five undermanned French 74's, which had to fight both and were speedily crushed. One British vessel, the "Culloden" (74), under Captain Troubridge, grounded on the shoal at Aboukir, and could not get into action. She served as a beacon to the vessels coming behind her. As the French van was silenced, and the fresh vessels came up from the British rear, the attack was carried down the French line. About 9.30 p.m. the "Orient" was seen to be in flames, and at 10 p.m. she blew up. The explosion imposed a brief suspension of battle, but the fire was soon renewed. By midnight the battle was over. In the course of the next day the "Guillaume Tell," the "Généreux" and two frigates succeeded in escaping, but they were the only survivors of the fleet attacked in the roadstead of Aboukir.

The destruction of the French fleet, which isolated Napoleon in Egypt, had profound political influence in Europe. The total loss of the British squadron was 218 killed and 678 wounded. The loss of the French was never exactly ascertained, but it was certainly very much greater. Admiral Brucey was killed on the quarter-deck of his flagship, and Nelson received a wound in the head from a langridge shot which disabled him.

See Captain Mahan's *Life of Nelson* (2nd. ed., 1890). (D.H.)



**NILES**, a city of Trumbull county, Ohio, U.S.A., on the Mahoning river, at the mouth of the Meander and Mosquito creeks, about 53 m. E.S.E. of Cleveland. Pop. (1890) 4289; (1900) 7468 (2104 foreign-born); (1910) 8361. It is served by the Baltimore & Ohio, the Erie and the Pennsylvania railways, and by an interurban electric system. Coal and iron-ore are abundant in the vicinity, and the city's principal manufactures are sheet steel, sheet iron, tin, metal lathe, boilers and railway cars. The municipality owns and operates its waterworks and electric-lighting plant. Niles was settled in 1832, laid out in 1834, incorporated as a village in 1865 and chartered as a city in 1895. It was named (1834) in honour of Hezekiah Niles (1777-1839), the founder and editor of the weekly *Niles's Register* (1811-1849).

**NILGAI**, or NYLGHAU ("blue bull"), the largest antelope (*Boselaphus tragocamelus*) found in India, where it represents the kudu and eland group of Africa. Only the bulls have horns, and these are short and insignificant. The general colour of the old bulls is bluish grey, but younger bulls and cows are browner. The nilgai is about the size of a mule (see ANTELOPE).

**NILGIRIS, THE**, or NEELGHERRIES (Blue Mountains), a range of hills in southern India, which gives its name to a district of the Madras Presidency. The Nilgiris are really a plateau rather than a range, rising abruptly from the plains on most sides, with a general elevation of about 6500 ft. above the sea.

The DISTRICT OF THE NILGIRIS is the smallest administrative district in Madras. It formerly consisted exclusively of a mountain plateau lying at an average elevation of 6500 ft., with an area of about 725 sq. m. In 1873 this was increased by the addition of the Ochterlony valley in the south-east Wynaad, and again, in 1877, by other portions of the Wynaad, making a total area of 958 sq. m. The administrative headquarters is at Ootacamund, which is also the summer capital of the government of Madras. The summit of the Nilgiri hills is an undulating plateau, frequently breaking into lofty ridges and steep rocky eminences. The descent to the plains is sudden and abrupt, the average fall from the crest to the general level below being about 6000 ft., save on the north, where the base of the mountains rests upon the elevated land of Wynaad and Mysore, standing between 2000 and 3000 ft. above sea-level. The Ochterlony valley and Wynaad country consist of a series of broken valleys, once forest-clad throughout, but now studded with tea and coffee-gardens. The highest mountain peaks are—Dodabetta, 8760 ft.; Kudiakad, 8502; Bevoibetta, 8488; Makurti, 8402; Davarsolabetta, 8380; Kunda, 8353; Kundamogge, 7816; Ootacamund, 7361; Tamrabetta, 7202; Hokabetta, 7267. There are six well-known passes or *ghats* by which the district communicates with the neighbouring plains, three of which are practicable to wheeled traffic. The chief rivers are the Moyar, Paikara and Calicut, none of which are navigable. The forests consist of fine timber trees, such as *sāl* (*Shorea robusta*), *kino* (*Pterocarpus marsupium*), jack (*Artocarpus integrifolia*), blackwood (*Dalbergia latifolia*) and teak. Eucalyptus and Australian wattle have been extensively planted in the higher grounds of the Wynaad. The hills were first explored by British officers in 1814, and in 1821 the first English house was built on the plateau. The hill tribes include the Todas, the Badagas, the Kotas, the Kurumbas and the Iruilas (*q.v.*). The total population of the district in 1901 was 111,437, showing an increase of 11.7% in the decade. The commercially important products are coffee, tea and cinchona. Coffee cultivation was introduced about 1844. One of its chief seats is the Ochterlony valley. The Madras government commenced the experimental cultivation of cinchona on the Nilgiris in 1860, and several private cinchona gardens were laid out, owing to the success of the government experiment. The climate of the Nilgiri hills is almost unvaried for equability of temperature. The average is 58° F. The approach from the plains is by the branch of the Madras railway from Podanur to Mettappolliem, whence a metre-gauge line on the rack principle has been constructed to Coonoor, with an extension to Ootacamund. The chief educational institution is the Lawrence Asylum at

Ootacamund maintained by government. The military quarters are at Wellington.

See *Nilgiris District Gazetteer* (Madras, 1908).

**NILSSON, CHRISTINE** (1843— ), Swedish singer, was born at Wederslöf, near Wexjö, Sweden, on the 20th of August 1843. Her father was a poor working man, and she used as a girl to sing and perform on the violin at popular gatherings. In 1857 a wealthy man, M. Tornérhielm, perceiving the unusual beauty of her voice while she was performing at a fair in Ljungby, provided the means for giving her a proper musical education, and in 1860 she was heard in the concert halls in Stockholm and Upsala, and then went to Paris, where, after four years' study, she made her début in the rôle of Violetta at the Théâtre Lyrique on the 27th of October 1864. Between that date and 1872, when she married M. Auguste Rouzaud, she was the leading prima donna. Her first appearance in London was in 1867. A year later, on the 9th of March, she made her first appearance in the Paris Opera House as Ophélie in *Hamlet*; and she visited the United States in 1870. She sang in St Petersburg in 1872; in America in 1873-1874 and in 1882; in Germany and Austria between 1876 and 1877; and in the next few years in Spain and Scandinavia; but after her marriage her appearances in public were rare. M. Rouzaud died in 1882, and five years afterwards Madame Nilsson married Count A. de Casa Miranda, and finally retired from the stage.

**NĪMAR**, a district of British India, in the Nerbudda division of the Central Provinces. The administrative headquarters are at Khandwa; but the capital in Mahomedan times was Burhanpur. Area, 4273 sq. m. Pop. (1901) 329,615, showing an increase of 14.2% in the decade. The district consists of two portions of the Nerbudda and Tapti valleys, separated by a section of the Satpura range, about 15 m. in breadth. On the highest peak, about 850 ft. above the plain and 1800 above sea-level, stands the fortress of Asirgarh, commanding a pass which has for centuries been the chief highway between Upper India and the Deccan. The district contains extensive forests, but the only tract reserved by government is the Punasa forest, which extends for about 120 m. along the south bank of the Nerbudda, and contains young teak, besides *sāj* (*Terminalia tomentosa*) and *anjān* (*Hardwickia binata*). The staple crops are cotton and millet; *ganja* or Indian hemp is also allowed to be grown under government supervision. The Great Indian Peninsula railway runs through the district, and a branch of the Rajputana line from Indore joins it at Khandwa. There are factories for ginning and pressing cotton at Khandwa, and manufacture of gold-embroidered cloth at Burhanpur.

The name Nimar, derived from that of the ancient province, is also applied to a district in the state of Indore, lying W. of the British district on both banks of the Nerbudda. Area, 3871 sq. m.; pop. (1901) 257,110. From 1823 onwards this tract, then belonging to Sindhia, was under British management; in 1861 it was ceded in full sovereignty to the British, but in 1867 it passed to Holkar as the result of an exchange of territory.

See *Nimar District Gazetteer* (Allahabad, 1908).

**NĪMES**, a city of southern France, capital of the department of Gard, 174 m. S. by W. of Lyons on the Paris-Lyon railway, between Avignon and Montpellier. Pop. (1906) 70,708. Nîmes, important alike for its industries and for its archaeological treasures, lies at the foot of the Garrigues, a range of stony and barren hills which limit it on the north and west. The most prominent of these is the Mont Cavalier, the summit of which is crowned by the Tour Magne, a ruined Roman tower commanding a fine view of the town and its surroundings. To the south and east the town overlooks the monotonous plain traversed by the Vistre, and for the most part given over to the cultivation of the vine. Nîmes covers a large area, owing to the fact that its population is housed in low buildings, not in the lofty tenements which are found in most of the industrial towns of France. The central and oldest part is encircled by shady boulevards, which occupy the site of the old fortifications. Here are to be found the majority of the Roman remains for which Nîmes is remarkable. The most celebrated is the amphitheatre, the best preserved

though not the largest in France. It dates from the 1st or 2nd century A.D., and was used as a fortress for some time during succeeding centuries. Occupied during the middle ages by a special quarter, with even a church of its own, it was cleared in 1809, and since then has been well kept in repair. It is built of large stones fitted together without mortar. In form it is elliptical, measuring approximately 440 by 336 ft. externally; the arena is 227 by 126½ ft. The elevation (70 ft. in all) consists of a ground story of 60 arches, an upper story of 60 arches and an attic with consoles pierced with holes for supporting the *velarium* or awning. The building, which was capable of holding nearly 24,000 persons, has 4 main gates, one at each of the cardinal points; and 124 doorways gave exit from the 35 tiers of the amphitheatre to the inner galleries. Originally designed for gladiatorial shows, naval spectacles, chariot races, wolf or boar hunts, the arena has in recent times been used for bull-fights. The celebrated *Maison Carrée*, a temple in the style of the Parthenon, but on a smaller scale, 82 ft. long by 40 wide, is one of the finest monuments of the Roman period, and according to an inscription is dedicated to Gaius and Lucius Caesar, adopted sons of Augustus, and dates from the beginning of the Christian era. It contains a collection of antique sculptures and coins. The so-called temple of Diana, which adjoins the Fountain Gardens, was probably a building connected with the neighbouring baths of which remains are visible. Two Roman gates, the *Porte d'Auguste*, consisting of two large archways flanked by two smaller ones and dating from A.D. 16, and the *Porte de France* are still preserved. The *Tour Magne* (*Turris Magna*) is still 92 ft. in height, and was formerly a third higher. Admittedly the oldest monument of Nîmes, it has been variously regarded as an old signal tower, a treasure house or a mausoleum. Attached to the ramparts erected by Augustus, and turned into a fortress in the middle ages by the counts of Toulouse, the *Tour Magne* was restored about 1840. Near the *Tour Magne* has been discovered the reservoir from which the water conveyed by the *Pont du Gard* (see *AQUEDUCT*) was distributed throughout the city.

When it still possessed its capitol, the temple of Augustus, the basilica of Plotina erected under Hadrian, the temple of Apollo, the baths, the theatre, the circus, constructed in the reign of Nero, the *Campus Martius* and the fortifications built by Augustus, Nîmes must have been one of the richest of the Roman cities of Gaul. The cathedral (St Castor), occupying, it is believed, the site of the temple of Augustus, is partly Romanesque and partly Gothic in style. The church of St Paul, a modern Romanesque building, is adorned with frescoes by Hippolyte and Paul Flandrin; St Baudile (modern Gothic) is of note for the two stone spires which adorn its façade; and the court-house has a fine Corinthian colonnade and a pediment. Other buildings of note are the old citadel (dating from 1687, and now used as a central prison), and the former lycée, which contains the public library and the museums of epigraphy, of archaeological models of the Roman and Romanesque periods, and of natural history. The town also has a collection of paintings. The esplanade in front of the court-house has in the centre a handsome fountain with five marble statues by James Pradier. The Fountain Gardens, in the north-west of the town, owe their peculiar character as well as their name to a spring of water which after heavy rains is copious enough not only to fill the ornamental basins (constructed in the 18th century with balustrades and statues on ancient foundations) but also to form a considerable stream. Neither the spring, however, nor the *Vistre* into which it discharges, is sufficient for the wants of the city, and water has consequently been brought from the Rhone, a distance of 17 m. A beautiful avenue, the *Boulevard de la République*, runs south for nearly 1 m. from the middle walk of the garden. Nîmes has erected monuments to the "Children of Gard" (by A. Mercié), to Alphonse Daudet and to the Provençal poet Jean Reboul, natives of the town.

The city is the seat of a bishop, a prefect, a court of appeal and a court of assizes, and has tribunals of first instance and of commerce, a board of trade-arbitrators, an exchange, a chamber

of commerce and a branch of the Bank of France. Its educational establishments include lycées and training colleges for both sexes, and schools of music and art.

At the close of the middle ages the industries of Nîmes were raised to a state of great prosperity by a colony from Lombardy and Tuscany; and, though the plague, the Wars of Religion and the revocation of the edict of Nantes were all sufficiently disastrous in their effects, before the Revolution about half of the whole community, or from 10,000 to 12,000 persons, had come to be engaged in manufactures, chiefly that of silk. Upholstery materials, shawls, carpets, handkerchiefs, tapes and braidings, brandy, hosiery, leather, clothes, candles, machinery and boots and shoes are now manufactured, and there are a number of foundries. Nîmes is, besides, one of the great southern markets for wine and brandy; and there is a good trade in grain, groceries and colonial wares. Quarries of hard limestone, used as the material for the amphitheatre and other buildings by the Romans, are still worked in the vicinity.

Nîmes, the ancient *Nemausus*, derived its name from the sacred wood in which the Volcae Arecomici (who of their own accord surrendered to the Romans in 121 B.C.) were wont to hold their assemblies. Strabo states that it was the metropolis of a district containing twenty-four dependent towns, and that it was independent of the proconsuls of Gallia Narbonensis. Constituted a colony of veterans by Augustus, and endowed with numerous privileges, it built a temple and struck a medal in honour of its founder. The medal, which afterwards furnished the type for the coat of arms granted to the town by Francis I., bears on one side the heads of Caesar Augustus and Vipsanius Agrippa (the former crowned with laurel), while on the other there is a crocodile chained to a palm-tree, with the legend *COL. NEM.* It was Agrippa who built the public baths at Nîmes, the temple of Diana and the aqueduct of the *Pont du Gard*. The city-walls, erected by Augustus, were nearly 4 m. in circuit, 30 ft. high and 10 ft. broad, flanked by ninety towers and pierced by ten gates. Hadrian on his way back from Britain erected at Nîmes two memorials of his benefactress Plotina. In the very height of its prosperity the city was ravaged by the Vandals; the Visigoths followed, and turned the amphitheatre into a stronghold, which at a later date was set on fire along with the gates of the city when Charles Martel drove out the Saracens. Nîmes became a republic under the protection of Pipin the Short; and in 1185 it passed to the counts of Toulouse, who restored its prosperity and enclosed it with ramparts whose enceinte, less extensive than that of Augustus, may still be traced in the boulevards of the present day. The city took part in the crusade against the Albigensians in 1207. Under Louis VIII. it received a royal garrison into its amphitheatre; under Louis XI. it was captured by the duke of Burgundy; and in 1420 was recovered by the dauphin (Charles VII.). On a visit to Nîmes Francis I. enriched it with a university and a school of arts. By 1558 about three-fourths of the inhabitants had become Protestants, and in 1567 a massacre of Catholics took place on St Michael's day. From the accession of Henry IV. till the revocation of the edict of Nantes (1685) the Protestant community devoted itself to active industry; but after that disastrous event great numbers went into exile or joined the Camisards. Louis XIV. built a fortress (1687) to keep in check the disturbances caused by the rival religious parties. Nîmes passed unhurt through the storms of the Revolution; but in 1815 Treillaillon and his bandit followers pillaged and burned and plundered and massacred the Bonapartists and Protestants. Since then the city has remained divided into two strongly marked factions—Catholics and Protestants—though with no repetition of such scenes.

See H. Bazin, *Nîmes Gallo-Romain* (Nîmes, 1891); L. Menard, *Histoire civile, ecclésiastique et littéraire de la ville de Nîmes*; R. Peyre, *Nîmes, Arles et Orange* (Nîmes, 1903).

**NÎMES, COUNCILS OF** (*Concilii Nemausensia*). Of the four councils held at Nîmes those of 886 and 1284 are relatively unimportant. The synod of 394 adopted seven canons on discipline, which were first printed in 1743 and have not as yet

made their way into the great collections. At the council of July 1096 Pope Urban II. presided, and sixteen disciplinary canons were adopted, which have many points of contact with the canons of the council of Clermont.

See, for the first council of Nîmes, *Lutcher*, pp. 183-185; for the others, *Hardouin* vi. 1. 397, vi. 2. 1747 ff., vii. 903 ff.; full titles under COUNCIL.

**NIMROD** (נִמְרוֹד, נִמְרוֹד; Septuagint, Νεβρώδ: various reading in Gen. x. 8, Νεβρώδ: Vulg. *Nemrod*). Nimrod is only mentioned in three passages in the Bible; in Micah v. 6 Assyria is called "the land of Nimrod," and 1 Chron. i. 10 quotes a portion of the third, the most important reference, Gen. x. 8-12. The last-named is ascribed to one of the oldest writers of the Pentateuch, the Yahwist; but not perhaps to the oldest stratum of his work (*Ball, Sacred Books of the Old Testament*). In Gen. x. 8, as Jabal was the inventor of music, so Nimrod was the first warrior, *gibbôr*, the first hunter, "he became a mighty hunter, *gibbôr qayidd*, before Yahweh, so that it is said, A mighty hunter before Yahweh like Nimrod"; the first builder of cities and ruler of a widespread dominion, "the beginning of his kingdom was Babel, Erech, Accad and Calneh in the land of Shinar. Out of that land he went forth into Assyria," and built Nineveh, Rehoboth-ir, Calah and Resen between Nineveh and Calah (the same is the great city)." The general statement that Assyria was originally an offshoot and dependence of Babylon is substantially in accordance with Assyrian and Babylonian authorities. As the chapter stands, Nimrod is a descendant of Ham, cf. verses 6 and 8; but as Babylon and Assyria were Semitic, cf. verses 21, 22, and as verses 6, 7, on the one hand, and verses 8-12, on the other, come from different documents, we must dissociate the two consecutive paragraphs, and regard the "Cush" of verse 8 as the Babylonian Cush or Cassites, a people quite distinct from the Cush of verse 6, which is Ethiopia; the text and interpretation of portions of Gen. x. 8-12 are doubtful. The "mighty hunter before Yahweh" has been variously explained as "a divinely great hunter" (Spurrell); "a hunter of defiance of Yahweh" (Holzinger); "a hunter with the help of Yahweh" or "of some deity whose name has been replaced by Yahweh" (Gunkel, *Genesis*, p. 82).

The name Nimrod has not been found in any ancient (say older than 500 B.C.) non-Israelite document or inscription; and there is no conclusive evidence for identifying Nimrod with any of the names found in such documents. In the absence of evidence, the theories are naturally endless, especially as both the legendary and the historical heroes of the ancient East were often "mighty hunters." Nimrod would suggest to a Jew or Syrian the idea of "rebel," *nrôd* = rebel; but this is not likely to be the etymology. By regarding the "N" as performative, Nimrod has been identified with Merodach, the god of Babylon (Pinches, *Hastings's Bible Dict.*). He has also been identified with Gilgamesh, the hero of the epic which contains the Babylonian Deluge story (Jeremias, *Das A.T. im Lichte des alten Orients*), with various historical kings of Babylonia, with Orion, &c., &c. As the name *Nmr* (Petric, *Nemart*) frequently occurs in Egyptian documents of the XXIInd Dynasty, c. 972-749 (Petric, *Hist. of Egypt*, iii. 242, &c.), the story of Nimrod is sometimes (E. Meyer *ap. Holzinger, Genesis*) conjectured to be of Egyptian origin. Some support might be obtained for this view by supposing Cush in verse 8 to be Ethiopia as in verse 6; but it seems impossible to reconcile it with the statements in Genesis and Micah which connect Nimrod with Babylon and Assyria. It is possible that the *Nebrod* of the Septuagint (similarly Philo and Josephus) is the more ancient form of the name (Cheyne, *Ency. Bibl.*).

<sup>1</sup> So Revised Version text with Kautsch, Dillmann, Gunkel, Holzinger, &c.; Revised Version marg., "Out of that land went forth Asshur," less probably following Septuagint, Vulgate, Authorized Version, &c.


<sup>2</sup> Dr. Cheyne's reconstructions in *Ency. Bibl.*, article "Nimrod," are generally regarded as far too sweeping. *Ball, Sacred Books of the Old Testament*, marks verse 9, which describes Nimrod as "a mighty hunter," as a later addition, giving a mistaken explanation of the *gibbôr* of verse 8.

Many later legends gathered round Nimrod; Philo, *De gigantibus*, § 15, allegorises *more suo*. Nimrod stands for treachery or desertion, according to the derivation from *nrôd* mentioned above. According to Josephus, *Ant. l. iv. 2, vi. 2*, Nimrod built the Tower of Babel. According to the Rabbis (Tzeenah u Reenah, Hershon's tr., p. 59), Nimrod cast Abraham into the fire because he refused to worship idols. God, however, delivered him.

Nimrod, in the form *Nimrud* or *Nimroud*, is an element in many modern place-names in western Asia. (W. H. Br.)

**NINE MEN'S MORRIS**, known also as *Morelles* and *Meretles*, is an ancient English game played with 9 counters a side on a board marked with four squares, one within the other. The middle points of the three inside squares are connected by straight lines, and, in a variation of the game, the corners also. The players, whose counters are of different colours, place these alternately one by one upon the intersections of the lines, the object of each being to get three of his own men in line, in which case he has the privilege of pounding, i.e. removing from the board, any one of his opponent's men; although he may not take one of a row of three, unless there are no others. When all 18 counters have been placed on the board they are moved to adjacent unoccupied intersections. When all but three of a player's men have been captured he is allowed to jump or hop to any vacant point he chooses. As soon as a player is reduced to two men he loses. In the time of Shakespeare (*Midsummer Night's Dream*, Act 11. Scene 1) the game was commonly played out of doors.

**NINEVEH** (Heb. נִינְוֵה, in classical authors Νῑνός, Ninus; LXX. Νινωῖν, Νινευῖν: Assyrian *Ninû* or *Ninûa*), the best known and highly renowned capital of the Assyrian empire. There was a quarter or suburb of the old Babylonian city of Lagash whose name was written in the same way; this may possibly have been the home of those settlers from Babylonia who gave its name to the Assyrian city. The name was carried elsewhere, probably by Assyrian settlers, and we meet with Ninoo in Asia Minor (Th. Nildeke, *Hermes*, v. 464, n. 2). Philostratus calls a Hierapolis, ἡ ἀποκαία Νῑνός but it must not be confounded with the Egyptian Ni-y, Assur-bani-pal Ni, the frontier city to the east of Egypt's greatest extension, where Tethmosis (Thothmes) III. hunted elephants, probably situated on the Euphrates. This, however, may be the origin of Ctesias's statement (*ap. Diod. ii. 3*) that Nineveh stood on the Euphrates; the Arabic geographer Yaquut places a Nineveh on the lower Euphrates near Babylon, and this may be a colony from the great Nineveh, or possibly the Ninā of Lagash.

The derivation of the name is uncertain. The name Ninā was borne also by the goddess Ishtar, whose worship was the special cult of Nineveh, and Ninia may well be a hypocoristic of Ninā. The ideogram for Nineveh, as also for the Lagash city, , is a fish enclosed in the sign for house, possibly indicating a fish-pond, sacred to Ishtar. As the Semitic *nānu* means a fish, a play upon *nānu* and *Ninû* is suggested, but the name may be pre-Semitic. A derivation from the root *nû* with a meaning like "lowland" is doubtful, unless we are sure that the name is Semitic, and that the Lagash city also lay low.

Nineveh was situated at the N.W. angle of an irregular trapezium of land which lay between the rivers Husur (Khausar, Choser) on the N.W., Gōmal on the N.E. and E., Upper Zab on the S.E. and S. and Tigris on the S. and W. In extent this plain is 25 m. by 15 m., and contains the ruins of Nineveh at Kuyunjik and Nebi Yānus, of Dūr Sargon at Khorsabad to the N.E. of Calah at Nimrud to the S. as well as of other towns not yet identified. The whole plain has a gradual slope from the low range of Jebel Maqtub and the hill of Ain-es-safra on the N.E. to the Tigris on the S.W. This plain was, for those days, amply protected on three sides by the two rapid broad streams of the Tigris and its tributary Zab, by the hills on the N.E. and the river Gōmal at their base. The weak N.W. side was partly covered by the Husur, an impassable flood in winter but easily fordable in summer. The floods caused by the Husur were frequent and destructive, on one occasion sweeping away the palace terrace at Nineveh and exposing the tombs of the kings, on another isolating Khorsabad. A great series of dams was therefore constructed (mapped and described in "Topography

of Nineveh," *J.R.A.S.* xiv. 318 ff.) which controlled the floods and filled the ditches and moats of Nineveh. One of these ditches can be traced over 2 m. with a breadth of 200 ft., and was lined with a rampart on the city side.

The city on the river side of the Tigris extended about 2½ m., its north wall measured 7000 ft., the eastern wall was nearly 3 m. long and the southern about 1000 ft. The city thus formed a long narrow strip along the Tigris, pierced at right angles by the Husur, the waters of which, by closing the great dam in the eastern wall, could be sent round the moats to the N. and S. The Tigris may have swept the western wall, though now a wide belt of sand has accumulated between the ruins and its present channel which is perpetually shifting. The actual extent of the city may be reckoned at about 1800 acres, or about two-thirds the size of Rome within Aurelian's Wall. At the rate of 50 sq. yds. to a person, it would have held a population of 175,000; but the extent of the palaces, gardens, &c., forbid us to imagine any such multitude except as refugees during a siege. Outside this city proper lay wide outskirts (*kablu*) which were divided into quarters each with a separate governor (*saknu*). Further afield lay the Rēbit-Nīnū, in which some have recognized the Rehoboth-ir of Gen. x. 11 (Nīnū is often replaced by *ir* or *alu* in the inscriptions), a less closely populated area which extended to and included the site of Khorsabad, before Sargon II. built his city of Dūr-Sargon there. Across the Tigris, connected by a bridge, lay an extensive district, probably now replaced by Mōsul. As Esarhaddon entered Nineveh, on his triumphal return from Sidon, through Rēbit-Nīnū, it is probable that this name covered the western suburbs. The walled city formed a sort of Acropolis, and it is difficult to say exactly how far the name of Nineveh should be extended. Few traces of private houses have been found within the walls, but as deeds of sale speak of houses in Nineveh, which were bounded on three sides by other houses, there must have been continuous streets within the area denoted by that name. Great emphasis has been laid on the agreement of a tetropolis, formed by Nineveh, Khorsabad, Calah and Keramīs, with the dimensions given by Diodorus and with the phrase "an exceeding great city of three days' journey" (Jonah iii. 3). Admitting that this whole area was thickly inhabited and might be regarded by those at a distance as one city, and that the district may well have had a common name, which could hardly be Assur, there is yet no native evidence that Nineveh extended so far. There is no trace of a common wall, each city was as strongly fortified towards the interior as on the outside. Each had its own *saknu*, and the governor of Nineveh stands below the governors of Assur and Calah in official lists. In deeds of sale "the road to Calah" is as often named as the "king's highway" to Arbela or Assur.

The history of Nineveh is, of course, bound up with that of Assyria in general. Later Assyrian writers professed to carry back its foundation to the creation of the world, but we lack any historical evidence of its age or early history. We may conjecture that it was founded by settlers from Babylonia Nīnā, and the statement that Nimrod founded it from Babylonia, along with Calah, Rehoboth-ir and Resen, shows that this opinion was early held. We are, however, still without evidence that this was its first occupation. The mention of Gudea's building a temple for Ishtar in Nīnā (2800 B.C.) may refer to the Lagash city and an inscription of Dungi, king of Ur (2700 B.C.), said to have been found at Nineveh, might have been carried there by some antiquary king. We reach firm ground with the statement of Khammurabi (2285 B.C.) that he "made the waters of Ishtar to be glorious in Nineveh in Ē-meš-meš," the temple of Ishtar there (Code IV. 60-62). As he had just spoken of "returning the gracious protecting god to Assur," and spells the name *Ni-nu-a*, there can be no doubt that Nineveh is meant. Shalmaneser I., in his *sikditi* inscriptions (L. W. King, *Records of the Reign of Tukulti-Ninib I.* p. 131), c. 1300 B.C., records his restoration of the temple of Ishtar of Nineveh, which had been built by Samsi-Hadad (Shamshi-Adad) and restored once before by Assur-uballit. Which Samsi-Hadad (out of six at least) this was, and which Assur-uballit we are not told; the first of the former

name known to us was a contemporary of Khammurabi and, if he built the temple first, Khammurabi may have plundered it and then restored it again; but an even earlier Samsi-Hadad may be meant. Dushratta, king of Mitanni, about 1400 B.C., in the Tell el-Amarna letters offers to send to the king of Egypt an image of Ishtar of Nineveh; from which it has been inferred that Nineveh was then under foreign rule. The same letters mention Shaubhi as goddess of Nineveh. A statue of a female nude figure found at Nineveh bears an inscription showing it to have been in the palace of Assur-bēl-kala (1080 B.C.), who is therefore supposed to have resided in Nineveh. Assur-rēsh-ishi, Mutakkil Nūsku and Tiglath-pileser I. restored a temple of Ishtar, probably in Nineveh. Assur-narsin-apli (885 B.C.) restored the temple Ē-maš-maš of Ishtar at Nineveh, but removed his residence to Calah. Shalmaneser II. set out on several of his expeditions from Nineveh, but in the latter part of his reign resided at Calah, and when rebellion broke out under his son Assur-danin-apli Nineveh sided with the rebel prince. Sennacherib records that several of his royal ancestors had been buried in Nineveh and they presumably had resided there. At the commencement of his reign Sennacherib found Nineveh a poor place. A storehouse, the ancient and renowned temple, an armoury or storehouse, were the chief buildings. Two lofty platforms along the Tigris front had served as foundations of the palaces hitherto built, but the platforms had been wrecked and the palaces were in decay. Sennacherib restored and enlarged the northern platform now covered by the Kuyunjik mound and built his palace on the south-western portion of it. It has been only partially excavated, though seventy-one rooms were opened, and it is the grandest architectural effort of Assyria. The bas-reliefs with which the walls are adorned are unrivalled in antiquity, for variety of subject, breadth of composition, truth of presentation and artistic treatment. The accuracy with which building operations are portrayed, and a sense of landscape, are great advances even on the superb work of Sargon's palace at Khorsabad. On the adjoining platform to the south, now Nebi-Yunus, Sennacherib erected an arsenal for military supplies. Nineveh was badly supplied with water for drinking; the inhabitants had to "turn their eyes to heaven for the rain," but Sennacherib conducted water by eighteen canals from the hills into the Husur and distributed its waters round the moats and into store tanks, or ponds, within the city. He laid out a fine park or Paradise, for pleasure and the chase, to the east of his palaces, and built up a magnificent "triumphal way" sixty-two cubits broad and forbade any householder to encroach upon the street. Sennacherib made Nineveh his court residence and, after his destruction of Babylon and the influx of the enormous booty brought back from his conquests, it must have been the most magnificent and wealthiest city of the East.

Esarhaddon began to rebuild Babylon and so departed from his father's purpose to make Nineveh the metropolis of the empire, but he did not altogether neglect the city. He rebuilt the temple of Assur at Nineveh, and a palace for himself now covered by the Nebi-Yunus mound and so inefficiently explored. Thither Assur-bani-pal brought the rebel Egyptian vassals Necho and Sharu-ludari, the Elamite kings, the booty and captives of his continual conquests. He rebuilt the temples and a palace for himself north of Sennacherib's on the site of the latter's harem; which was adorned with extraordinary variety and richness. His sculptures are at the highest range of original and effective delineation in antiquity. Especially is his palace famous for the celebrated library, of which Sennacherib had made a commencement. Tens of thousands of clay tablets, systematically arranged on shelves, contained the classics of the Babylonian literature for which his scribes ransacked and copied the treasures of all then known centres of literary life.

Very little trace is left of the fortunes of Nineveh during the reigns of the sons of Assur-bani-pal. Nineveh, according to Herodotus, was besieged by Cyaxares and the Medes but saved by Madyes and the Scythians some twenty or more years before the Medes in alliance with Nabopolassar, king of Babylon,

finally took it, c. 606 B.C. Much conjecture has been lavished upon the varying accounts which have reached us of the capture, but it seems probable that a heavy flood or the besiegers burst the great dam and while thus emptying the moats launched a flood against the west wall on the inside and thus breached the defences.

It may be of interest to record the names of the governors of Nineveh: Nergal-mudammik, 835 B.C.; Ninib-mukin-ahi, 790-761 B.C.; Mahde, 725 B.C.; Nabû-dini-epush, 704 B.C.; Ahi-lai, 649 B.C., officiated as Eponyms for the year.

If, as generally admitted, the ruins of Mespila and Larissa "described" by Xenophon, *Anab.* iii. 4, 7 sq. were those of Kuyunjik and Nimrud, we may conclude that there was no inhabited city on the spot at the time of the march of the Greeks with Cyrus (cf. Strabo xvi. p. 245). The name of Nineveh (Syriac Ninwê; Arabic Ninawâ, Nûnawâ) continued, even in the middle ages, to be applied to a site opposite Mōsul on the east bank of the Tigris, where huge mounds and the traces of an ancient city wall bore witness of former greatness. Copious references to these mentions are collected in Tuch, *De Nino Urbe* (Leipzig, 1845). Ibn Jubair, p. 237 sq., followed by Ibn Batuta, ii. 137, gives a good description of the ruins and the great shrine of Jonah as existing in the 12th century. The name of Ninawâ applied, not to the ruins, but to the Rustak (fields and hamlets) on the site (Balâdhuri, p. 331; Ibn Haukal, p. 145; Yaqut, ii. 694).

A very complete summary of the traditions will be found in Lincke, "Assyrien und Nineveh," in *Geschichte und Sage der Mittelmeerländer nach 807-606*.

The explorations of Sir A. H. Layard at Kuyunjik (1845-1847 and 1849-1851) definitely located the city, in confirmation of ancient tradition and the identifications of Rich and others. Excavations were carried on by Rawlinson, 1853-1855; H. Rassam, 1854; G. Smith, 1873-1874 and 1876; Rassam again, 1877-1883; E. A. Wallis Budge, 1888-1889; and King, 1902. The enormous mound of Kuyunjik now separated from that of Nebi-Yunus by the deep and rapid Khassar, marks the site of the palace of Sennacherib and Assur-bani-pal. The mound of Nebi-Yunus is crowned by the "Tomb of Jonah," a sacred shrine to the modern inhabitants, and could not be explored; but by sinking a shaft within the walls of a private house, some sculptured slabs were recovered, and the Turkish government later opened out part of a palace of Esarhaddon. Excavations at two of the great city gates showed them to have been erected by Sennacherib.

**BIBLIOGRAPHY.**—The architecture of these palaces is exhaustively treated in Ferguson's *Palaces of Nineveh and Persepolis Restored*, and in Perrot and Chipiez, *Art in Chaldea and Assyria*. Each palace was in itself a fort, and the external walls are still 80 ft. high in places. The many topographical details furnished by exploration when compared with the building inscriptions and the indications given by deeds of sale will doubtless enable us ultimately to map out the principal features of the ancient city, but much more systematic exploration is needed, as well as further publication of existing documents. (C. H. W. J.)

**NING-PO (NING-PO-FU, i.e. City of the Peaceful Waves)**, a great city of China, the principal emporium of trade in the province of Chekiang, standing in a fine plain bounded by mountains towards the west, on the left bank of the Ning-po river, about 16 m. from its mouth, in 29° 49' N., 121° 35' E. It was visited by Portuguese traders as early as 1522, and is one of the five seaports which were thrown open to foreign trade in 1842 by the treaty of Nanking. The population of the city and suburbs is estimated from 400,000 to 500,000. Ning-po is surrounded by a fine old wall, 25 ft. high and 16 ft. broad, pierced by six gates and two passages for ships in its circuit of 4 to 5 m. Just within the walls there is a considerable belt of open ground, and in many places the ramparts are thickly covered with jasmine and honeysuckle. In ascending the river a stranger's eye is first caught by the numerous huge ice-houses with high thatched roofs and by a tall white tower—the T'ien-feng-t'a or Ning-po pagoda or obelisk—which rises to a height of 160 ft. and has fourteen stories and seven tiers of windows, but has unfortunately been stripped of its galleries and otherwise damaged. Another striking structure in the heart of the city

is the Drum Tower, dating from before the 15th century. As natural in a place long celebrated for its religious and educational pre-eminence, there is no lack of temples, monasteries and colleges, but few of these are of any architectural significance. Brick is the ordinary building material, and the dwelling-houses are mostly of one storey. Silks, cottons, carpets, furniture, white-wood carvings and straw hats are the chief products of the local industry. Large salt-works are carried on in the vicinity, and thousands of fishermen are engaged, mainly between April and July, in catching cuttle-fish. In spite of the powerful competition of Shanghai, Ning-po has a valuable foreign trade. It is regularly visited by the vessels of the China Navigation Company and the Chinese Merchants' Steam Navigation Company. From 216,191 register tons in 1873 the tonnage of the port had increased to 303,100 in 1880, and in 1904 the figures rose to 532,860 tons. The value of the trade passing through the custom house in 1904 was £3,052,629, as compared with £2,312,000 in 1900 and £3,405,000 in 1880. Straw or grass hats, straw mats, samshu (from the Shao-sing district), Chinese drugs, vegetable tallow and fish are among the chief exports; in 1904 the hats numbered 2,125,566, though in 1863 they had only amounted to 40,000, and the mats, mainly despatched to south China, average from 1,000,000, to 2,000,000. Missions are maintained in Ning-po by the Roman Catholic church, by the Church Missionary Society (1848), the American Presbyterians, the Reformed Wesleyans, the China Inland Mission (1857), &c. A mission hospital was instituted in 1843. After the storming of Chenhai—the fortified town at the mouth of the river—on the 10th of October 1841, the British forces quietly took possession of Ning-po on the 12th. In 1864 the T'ain'ings held the town for six months.

**NINIAN, ST.**, a Briton, probably from Strathclyde, who was trained at Rome and founded a church at Whithorn on the west side of Wigton Bay. Whithorn has been identified with the Leukopibia of Ptolemy, but this is uncertain. Bede, writing three centuries after Ninian, ascribes the name Ad Candidam Casam to the fact that the church of Ninian was built of stone. We are told by Bede that St Ninian dedicated his church to St Martin of Tours, who died between 397 and 400, but Ailred of Rievaulx is our only authority for the statement that St Martin supplied him with masons. The population of the north shore of the Solway Firth at the beginning of the 5th century were probably either Picts or Goidels or a blend of both, and naturally hostile to the Romanized Britons. Bede records that Ninian preached among the Picts within the Mounth, which indicates that he was acquainted with the Pictish language. The legends of his work in Ireland probably arise from the influence exercised in that country by the church of Whithorn. The date of Ninian's death is given by Archbishop Ussher as 432, but there is no authority for this statement.

See Bede, *Hist. Eccl.* (ed. C. Plummer, Oxford, 1896), iii. iv.; Ailred of Rievaulx, "Life of St Ninian," in the *Historians of Scotland* vol. v. (Edinburgh, 1874); W. F. Skene, *Celtic Scotland* (Edinburgh, 1877), ii. 2 ff.; and J. Rhyu, *Celtic Britain* (London, 1904), p. 173.

**NINIB**, the ideographic designation of a solar deity of Babylon. The phonetic designation is uncertain—perhaps Anshit. The cult of Ninib can be traced back to the oldest period of Babylonian history. In the inscriptions found at Shirgulla (or Shirpura, also known as Lagash), he appears as Nin-girsa, that is, "the lord of Girsu," which appears to have been a quarter of Shirgulla. He is closely associated with Bel (*g. s.*), or En-Il of Nippur, as whose son he is commonly designated. The combination points to the amalgamation of the district in which Ninib was worshipped with the one in which Bel was the chief deity. This district may have been Shirgulla and surrounding places, which, as we know, fell at one time under the control of the rulers of Nippur.

Ninib appears in a double capacity in the epithets bestowed on him, and in the hymns and incantations addressed to him. On the one hand he is the healing god who releases from sickness and the ban of the demons in general, and on the other he is the god of war and of the chase, armed with terrible weapons. It is not easy to reconcile these two phases, except on the assumption

that he has absorbed in his person various minor solar deities, representing different phases of the sun, just as subsequently Shamash absorbed the attributes of practically all the minor sun-deities.

In the systematized pantheon, Ninib survives the tendency towards centralizing all sun cults in Shamash by being made the symbol of a certain phase of the sun. Whether this phase is that of the morning sun or of the springtime with which beneficent qualities are associated, or that of the noonday sun or of the summer solstice, bringing suffering and destruction in its wake, is still a matter of dispute, with the evidence on the whole in favour of the former proposition. At the same time, the possibility of a confusion between Ninib and Nergal (*q.v.*) must be admitted, and perhaps we are to see the solution of the problem in the recognition of two diverse schools of theological speculation, the one assigning to Ninib the rôle of the spring-tide solar deity, the other identifying him with the sun of the summer solstice. In the astral-theological system Ninib becomes the planet Saturn. The swine seems to have been the animal sacred to him, or to have been one of the symbols under which he is represented. The consort of Ninib was Gula (*q.v.*). (M. JA.)

**NINUS**, in Greek mythology, the eponymous founder of Nineveh (*q.v.*), and thus the city itself personified. He was said to have been the son of Belos or Bel, to have conquered in seventeen years the whole of western Asia with the help of Ariæus, king of Arabia, and to have founded the first empire. During the siege of Bactra he met Semiramis, the wife of one of his officers, Onnes, whom he took from her husband and married. The fruit of the marriage was Niniras, *i.e.* "The Ninevite." After the death of Ninus, Semiramis, who was accused of causing it, erected to him a temple-tomb, nine stades high and ten stades broad, near Babylon. According to Castor (*ap. Synell.* p. 167) his reign lasted fifty-two years, its commencement falling 2180 B.C. according to Ctesias. Another Ninus is described by some authorities as the last king of Nineveh, successor of Sardanapalus.

See J. Gilmore, *Fragments of the Persika of Ctesias* (1888).

**NIÖBE**, in Greek mythology, daughter of Tantalus and Dione, wife of Amphion, king of Thebes. Proud of her numerous family, six daughters and six sons, she boasted of her superiority to her friend Leto, the mother of only two children, Apollo and Artemis. As a punishment, Apollo slew her sons and Artemis her daughters. Their bodies lay for nine days unburied, for Zeus had changed the people to stone; on the tenth day they were buried by the gods. Out of pity for her grief, the gods changed Niobe herself into a rock on Mount Sipylus in Phrygia, in which form she continued to weep (Homer, *Iliad*, xxiv. 602-617; Apollodorus iii. 5; Ovid, *Metam.* vi. 146-312). The names and number of her children, and the time and place of their death, are variously given. This "Niobe," described by Pausanias (i. 21) and Quintus Smyrnaeus\* (i. 203-306), both natives of the district, was the appearance assumed by a cliff on Sipylus when seen from a distance and from the proper point of view (see Jebb on Sophocles, *Antigone*, 831). It is to be distinguished from an archaic figure still visible, carved in the northern side of the mountain near Magnesia, to which tradition has given the name of Niobe, but which is really intended for Cybele.

According to some, Niobe is the goddess of snow and winter, whose children, slain by Apollo and Artemis, symbolize the ice and snow melted by the sun in spring; according to others, she is an earth-goddess, whose progeny—vegetation and the fruits of the soil—is dried up and slain every summer by the shafts of the sun-god. Burmeister regards the legend as an incident in the struggle between the followers of Dionysus and Apollo in Thebes, in which the former were defeated and driven back to Lydia. Heffter builds up the story round the dripping rock in Lydia, really representing an Asiatic goddess, but taken by the Greeks for an ordinary woman. Enmann, who interprets the name as "she who prevents increase" (in contrast to Leto, who made women prolific), considers the main point of the myth to be Niobe's loss of her children. He compares her story with

that of Lamia, who, after her children had been slain by Zeus, retired to a lonely cave and carried off and killed the children of others. The appearance of the rock on Sipylus gave rise to the story of Niobe having been turned to stone. The tragedians used her story to point the moral of the instability of human happiness; Niobe became the representative of human nature, liable to pride in prosperity and forgetfulness of the respect and submission due to the gods.

The tragic story of Niobe was a favourite subject in literature and art. Aeschylus and Sophocles wrote tragedies upon it; Ovid has described it at length in his *Metamorphoses*. In art, the most famous representation was a marble group of Niobe and her children, taken by Sosius to Rome and set up in the temple of Apollo Sosianus (Pliny, *Nat. Hist.* xxvii. 4). What is probably a Roman imitation of this work was found in 1583 near the Lateran, and is now in the Uffizi gallery at Florence. In ancient times it was disputed whether the original was the work of Praxiteles or Scopas, and modern authorities are not agreed as to its identity with the group mentioned by Pliny.

On the whole subject see C. E. Burmeister, *De fabula quæ de Niobe ejusque liberis agit* (Wismar, 1836); L. Curtze, *Fabula Niobæ Thebanæ* (Corbach, 1836); W. Heffter in *Zeitschrift für Gymnasialwesen*, ix. (1855); C. B. Stark, *Niobe und die Niobiden* (1863), the standard work; E. Thraemer, *Pergamos* (1888); C. Friedrichs, *Praxiteles und die Niobegruppe* (1865); A. Mayerhöfer and H. Ohlrich, *Die Florentiner Niobegruppe* (1881 and 1888); for the Niobe on Mount Sipylus, see C. B. Stark, *Nach dem griechischen Orient* (1874); G. Welser, *Le Sipylus et ses monuments* (1880); W. Ramsay, "Sipylus and Cybele," in *Journal of Hellenic Studies*, iii. (1882); Frazer's *Pausanias*, iii. 555; for vase-paintings, see H. Heydemann, *Niobe und Niobiden auf griechischen Vasenbildern* (1875). For further literature on the subject, see A. Preuner's mythological bibliography in C. Bursian's *Jahresbericht über die Fortschritte der klassischen Altertumswissenschaft*, vol. xxv. (1891); the various derivations of the name and interpretations of the legend are given in Enmann's article in Roscher's *Lexikon der Mythologie*.

IN GREEK ART, fig. 29 (from an Orvieto vase) represents the slaying of the children of Niobe by Apollo and Artemis; fig. 78 (Pl. VI.), Niobe shielding her youngest daughter.

**NIORT**, a city of western France, chief town of the department of Deux-Sèvres, 42 m. E.N.E. of La Rochelle on the railway to Saumur. Pop. (1906) 20,538. Niort is situated on the left bank of the Sèvre Niortaise, partly in the valley and partly on the slopes of the enclosing hills. The tower of the church of Notre-Dame (15th and 16th centuries) has a spire 246 ft. high, with bell-turrets adorned with statues of the evangelists, and at the base a richly decorated dais in the Renaissance style; and the north doorway shows a balustrade, of which the balusters form the inscription *O Mater Dei, memento mei*. St André, with a fine window in the apse, and St Hilaire, which contains some beautiful frescoes, both date from the 19th century. Of the old castle, whose site is partly occupied by the prefecture, there remains the donjon—two large square towers united by a central building, flanked by turrets, built, it is said, by Henry II. of England or Richard Cœur de Lion. The platform on the top affords a fine view of the public garden (one of the most picturesque in France) and the valley of the Sèvre. The old town-hall, Renaissance in style, is wrongly known as the Aliénor palace, after Eleanor of Guienne; it contains a collection of antiquities. The house is still shown in which Madame de Maintenon is erroneously stated to have been born. Near Niort are the fine feudal ruins of the fortress of Coudray-Salbart.

Niort is the seat of a prefect and a court of assizes, and has tribunals of first instance and of commerce, a board of trade-arbitration, lycées for both sexes, a school of drawing, a chamber of commerce and a branch of the Bank of France. Tanning, currying, shammy-dressing, glove-making and the manufacture of brushes and boots and shoes are the staple industries.

Up to the 7th century the Niort plain formed part of the Gulf of Poitou; and the mouth of the Sèvre lay at the foot of the hills now occupied by the town which grew up round the castle erected by Henry Plantagenet in 1155. The place was captured by Louis VIII. in 1224. By the peace of Brétigny it was ceded to the English; but its inhabitants revolted against the Black Prince, and most of them were massacred when his troops recovered the town by assault. In 1373 Duguesclin regained

possession of the town for the French. Protestantism made numerous proselytes at Niort, and Gaspard de Coligny made himself master of the town, which successfully resisted the Catholic forces after the Battle of Jarnac, but surrendered without striking a blow after that of Moncontour. Henry IV. rescued it from the League. It suffered severely by the revocation of the edict of Nantes.

**NIPIGON** [NEEPIGON, OR NEPIGON], a lake and river of Thunder Bay district, Ontario, Canada. The lake is 30 m. N. of the bay of the same name on Lake Superior, at an altitude of 852 ft. above the sea. It is 70 m. long and 50 m. wide; contains over 1000 islands, is very deep, and has a much-indented shore-line measuring upwards of 350 m. The river, which drains the lake, descends several hundred feet in the 40 m. of its course and is the largest stream flowing into Lake Superior. It is widely known for the excellence of its trout fishing.

**NIPISSING**, a lake of the district of the same name in Ontario, Canada, situated nearly midway between Lake Huron and the Ottawa river, at an altitude of 644 ft. above the sea. It is of irregular shape, with bold shores, and contains many islands; from the north it receives the waters of Sturgeon river. It is 50 m. in length and 20 in breadth; discharges its waters by French river into Lake Huron, and is separated by a low watershed from the Mattawa river, a tributary of the Ottawa. It has been proposed as the summit level of the projected Ottawa and Georgian Bay canal, an important project rendered difficult by the numerous rapids both on French river and on the Ottawa. With the Ottawa, Mattawa and French, it formed the old *voyageur* route from Montreal to the Great Lakes.

**NIPPUR**, one of the most ancient of all the Babylonian cities of which we have any knowledge, the special seat of the worship of the Sumerian god, En-lil, lord of the storm demons. It was situated on both sides of the Shatt-en-Nil canal, one of the earliest courses of the Euphrates, between the present bed of that river and the Tigris, almost 100 m. S.E. of Bagdad, in 32° 7' N. 45° 10' E. It is represented by the great complex of ruin mounds known to the Arabs as Nuffar, written by the earlier explorers Niffer, divided into two main parts by the dry bed of the old Shatt-en-Nil (Arakhat). The highest point of these ruins, a conical hill rising about 100 ft. above the level of the surrounding plain, N.E. of the canal bed, is called by the Arabs Bint el-Amir or "prince's daughter." Here very brief and unsystematic excavations were conducted by Sir A. H. Layard in 1851, which served, however, by means of the inscribed bricks discovered, to identify the site. The university of Pennsylvania began systematic excavations in 1880 under the directorship of Dr John P. Peters. With some intermissions these excavations were continued until 1900 under the original director and his successors, Dr John Henry Haynes and Dr H. V. Hilprecht. The result of their work is a fairly continuous history of Nippur, and especially of its great temple, E-kur, from the earliest period.

Originally a village of reed huts in the marshes, similar to many of those which can be seen in that region to-day, Nippur underwent the usual vicissitudes of such villages—floods and conflagrations. For some reason habitation persisted at the same spot, and gradually the site rose above the marshes, partly as a result of the mere accumulation of débris, consequent on continuous habitation, partly through the efforts of the inhabitants. As these began to develop in civilization, they substituted, at least so far as their shrine was concerned, buildings of mud-brick for reed huts. The earliest age of civilization, which we may designate as the clay age, is marked by rude, hand-made pottery and thumb-marked bricks, flat on one side, concave on the other, gradually developing through several fairly marked stages. The exact form of the sanctuary at that period cannot be determined, but it seems to have been in some way connected with the burning of the dead, and extensive remains of such cremation are found in all the earlier, pre-Sargonic strata. There is evidence of the succession on this site of different peoples, varying somewhat in their degrees of civilization. One stratum is marked by painted pottery of good make, similar to that found in a corresponding stratum in Susa, and resembling the early pottery of the Aegean

region more closely than any later pottery found in Babylonia. This people gave way in time to another, markedly inferior in the manufacture of pottery, but superior, apparently, as builders. In one of these earlier strata, of very great antiquity, there was discovered, in connexion with the shrine, a conduit built of bricks, in the form of an arch. Somewhere, apparently, in the 4th millennium B.C., we begin to find inscriptions written on clay, in an almost linear script, in the Sumerian tongue. The shrine at this time stood on a raised platform and apparently contained, as a characteristic feature, an artificial mountain or peak, a so-called *ziggurat*, the precise shape and size of which we are, however, unable to determine. So far as we can judge from the inscriptions, Nippur did not enjoy at this time, or at any later period for that matter, political hegemony, but was distinctively a sacred city, important from the possession of the famous shrine of En-lil. Inscriptions of Lugal-zaggisi and Lugal-kigub-nidudu, kings of Erech and Ur respectively, and of other early pre-Semitic rulers, on door-sockets and stone vases, show the veneration in which the ancient shrine was then held and the importance attached to its possession, as giving a certain stamp of legitimacy. So on their votive offerings some of these rulers designate themselves as *patesis*, or over-priests, of En-lil. Early in the 3rd millennium B.C. the city was conquered and occupied by the Semitic rulers of Akkad, or Agade, and numerous votive objects of Alu-usharsid (Urumush or Rimush), Sargon and Naram-Sin testify to the veneration in which they also held this sanctuary. En-lil was in fact adopted as the Bel or great lord of the Semitic pantheon. The last monarch of this dynasty, Naram-Sin, rebuilt both the temple and the city walls, and in the accumulation of débris now marking the ancient site his remains are found about half way from the top to the bottom. To this Akkadian occupation succeeded an occupation by the first Semitic dynasty of Ur, and the constructions of Ur-Gur or Ur-Engur, the great builder of Babylonian temples, are superimposed immediately upon the constructions of Naram-Sin. Ur-Gur gave to the temple its final characteristic form. Partly razing the constructions of his predecessors, he erected a terrace of unbaked bricks, some 40 ft. high, covering a space of about 8 acres, near the north-western edge of which, towards the western corner, he built a *ziggurat*, or stage-tower, of three stages of unbaked brick, faced with kiln-burned bricks laid in bitumen. On the summit of this artificial mountain stood, apparently, as at Ur and Eridu, a small chamber, the special shrine or abode of the god. Access to the stages of the *ziggurat*, from the court beneath, was had by an inclined plane on the south-east side. To the north-east of the *ziggurat* stood, apparently, the House of Bel, and in the courts below the *ziggurat* stood various other buildings, shrines, treasure chambers and the like. The whole structure was roughly oriented, with the corners towards the cardinal points of the compass. Ur-Gur also rebuilt the walls of the city in general on the line of Naram-Sin's walls.

The restoration of the general features of the temple of this and the immediately succeeding periods has been greatly facilitated by the discovery of a sketch map on a fragment of a clay tablet. This sketch map represents a quarter of the city to the eastward of the Shatt-en-Nil canal, which was enclosed within its own walls, a city within a city, forming an irregular square, with sides roughly 2700 ft. long, separated from the other quarters of the city, as from the surrounding country to the north and east, by canals on all sides, with broad quays along the walls. A smaller canal divided this quarter of the city itself into two parts, in the south-eastern part of which, in the middle of its S.E. side, stood the temple, while in the N.W. part, along the Shatt-en-Nil, two great storehouses are indicated. The temple proper, according to this plan, consisted of an outer and inner court (each covering approximately 8 acres), surrounded by double walls, with *ziggurat* on the north-western edge of the latter.

The temple continued to be built upon or rebuilt by kings of various succeeding dynasties, as shown by bricks and votive objects bearing the inscriptions of the kings of various dynasties of Ur and Isin. It seems to have suffered severely in some

manner at or about the time of the Elamite invasions, as shown by broken fragments of statuary, votive vases and the like, from that period, but at the same time to have won recognition from the Elamite conquerors, so that Eriaku (Sem. *Rim-Sin*, biblical *Arioch*), the Elamite king of Larsa, styles himself "shepherd of the land of Nippur." With the establishment of the Babylonian empire, under Khammurabi, early in the 2nd pre-Christian millennium, the religious as well as the political centre of influence was transferred to Babylon, Marduk became the Bel or lord of the pantheon, many of En-il's attributes and myths were transferred to him, and E-kur was to some extent neglected. Under the succeeding Cossean dynasty, however, shortly after the middle of the 2nd millennium, E-kur was restored once more to its former splendour, several monarchs of that dynasty built upon and adorned it, and thousands of inscriptions, dating from the time of those rulers, have been discovered in its archives. After the middle of the 12th century follows another long period of comparative neglect, but with the conquest of Babylonia by the Assyrian Sargon, at the close of the 8th century B.C., we meet again with building inscriptions, and under Assur-bani-pal, about the middle of the 7th century, we find E-kur restored with a splendour greater than ever before, the *ziggurat* of that period being 190 ft. by 128 ft. After that E-kur appears to have gradually fallen into decay, until finally, in the Seleucid period, the ancient temple was turned into a fortress. Huge walls were erected at the edges of the ancient terrace, the courts of the temple were filled with houses and streets, and the *ziggurat* itself was curiously built over in a cruciform shape, and converted into an acropolis for the fortress. This fortress was occupied and further built upon until the close of the Parthian period, about A.D. 250; but under the succeeding rule of the Sassanids it in its turn fell into decay, and the ancient sanctuary became, to a considerable extent, a mere place of sepulture, only a little village of mud huts huddled about the ancient *ziggurat* continuing to be inhabited. The store-house quarter of the temple town had not been explored as late as 1909.

As at Tello, so at Nippur, the clay archives of the temple were found not in the temple proper, but on an outlying mound. South-eastward of the temple quarter, without the walls above described, and separated from it by a large basin connected with the Shatt-en-Nil, lay a triangular mound, about 25 ft. in average height and 13 acres in extent. In this were found large numbers of inscribed clay tablets (it is estimated that upward of 40,000 tablets and fragments have been excavated in this mound alone), dating from the middle of the 3rd millennium B.C. onward into the Persian period, partly temple archives, partly school exercises and text-books, partly mathematical tables, with a considerable number of documents of a more distinctly literary character. For an account of one of the most interesting fragments of a literary or religious character, found at Nippur, see below.

The great complex of ruin mounds lying S.W. of the Shatt-en-Nil canal, larger in extent and mass than the N.E. complex, had not up to 1909 been so fully explored as the mounds to the N.E. Almost directly opposite the temple, however, a large palace was excavated, apparently of the Cossean period, and in this neighbourhood and further southward on these mounds large numbers of inscribed tablets of various periods, including temple archives of the Cossean and commercial archives of the Persian period, were excavated. The latter, the "books and papers" of the house of Murashu, commercial agents of the government, throw light on the condition of the city and the administration of the country in the Persian period, the 5th century B.C. The former give us a very good idea of the administration of an ancient temple. The whole city of Nippur appears to have been at that time merely an appanage of the temple. The temple itself was a great landowner, possessed of both farms and pasture land. Its tenants were obliged to render careful accounts of their administration of the property entrusted to their care, which were preserved in the archives of the temple. We have also from these archives lists of goods contained in the temple treasuries and salary lists of temple officials, on tablet forms specially prepared and marked off for periods of a year or less.

On the upper surface of these mounds was found a considerable Jewish town, dating from about the beginning of the Arabic period onward to the 10th century A.D., in the houses of which were large numbers of incantation bowls. Jewish names, appearing in the Persian documents discovered at Nippur, show, however, that Jewish settlement at that city dates in fact from a much earlier period, and the discovery on some of the tablets found there of the name of the canal Kabari suggests that the Jewish settlement of the exile, on the canal Chebar, to which Ezekiel belonged, may have been somewhere in this neighbourhood, if not at Nippur itself. Hilprecht indeed believes that the Kabari was the Shatt-en-Nil. Of the history and conditions of Nippur in the Arabic period we learn little from the excavations, but from outside sources it appears that the city was the seat of a Christian bishopric as late as the 12th century A.D.

The excavations at Nippur were the first to reveal to us the extreme antiquity of Babylonian civilization, and, as already stated, they give us the best consecutive record of the development of that civilization, with a continuous occupancy from a period of unknown antiquity, long ante-dating 5000 B.C., onward to the middle ages. But while Nippur has been more fully explored than any other old Babylonian city, except Babylon and Lagash, still only a small part of the great ruins of the ancient site had been examined in 1909. These ruins have been particularly fruitful in inscribed material, especially clay tablets, many of them from the very earliest periods; but little of artistic or architectural importance has been discovered. Excavation at Nippur is particularly difficult and costly by reason of the inaccessibility of the site, and the dangerous and unsettled condition of the surrounding country, and still more by reason of the immense mass of later debris under which the earlier and more important Babylonian remains are buried.

See A. H. Layard, *Nineveh and Babylon* (1853); John P. Peters, *Nippur* (1897); H. V. Hilprecht, *Excavations in Assyria and Babylonia* (1904); Clarence S. Fisher, *Excavations at Nippur* (1st part 1905, 2nd part 1906); *Babylonian Expedition of the University of Pennsylvania*, a monumental edition of the cuneiform texts found at Nippur, with brief introductions and notes of a more general character (1893, foll.). For a plan of the Parthian palace see ARCHITECTURE, vol. ii, p. 381. (J. P. Pe.)

*The Nippur Deluge Fragment.*—From among the many tablets and fragments of tablets discovered at Nippur one of more than ordinary interest was published in 1910. Though mutilated portions of only a few of its lines have been preserved, and the text contains no proper name, it is clear that the tablet represents part of a Babylonian version of the Deluge Legend.<sup>1</sup> The portion of the story covered by the text relates to the warning given by Ea to Ut-napishtim, the Babylonian equivalent of the Hebrew Noah. The god here states that he is about to send a deluge, which will cause destruction to all mankind, and he gives directions for the building of a great ship in which "the beasts of the field and the birds of heaven" may be saved, along with Ut-napishtim and his family; he fixes the size of the ship and directs that it should be covered with a strong roof or deck. The text bears a general resemblance to the two well-known Assyrian versions on tablets in the British Museum, but it has been claimed that its phraseology presents a closer parallel to the biblical version of the Deluge story in the "Priestly Code." For several years the existence of Babylonian versions of the legend had been detected among collections of tablets dating from the earlier historical periods. A fragment of one such version belongs to the period of the First Dynasty of Babylon,<sup>2</sup> and part of a still earlier Semitic version of another portion of the Gilgamesh Epic has also been recovered.<sup>3</sup> The new fragment from Nippur has given rise to considerable discussion, in view of the light it

<sup>1</sup> See Hilprecht, *The Babylonian Expedition of the University of Pennsylvania*, ser. D, vol. v, fasc. 1.

<sup>2</sup> It is dated in the reign of Ammizaduga; cf. Scheil, *Recueil de travaux*, xx, 55 ff. For another fragment of the Atar-khasis legend of the same period, see *Cuneiform Texts in the British Museum*, pt. vi., and cf. Zimmern, *Zeits. für Assyriol.* xiv, 278 f.

<sup>3</sup> See Meissner, *Mitteil. der Vorderasiat. Gesellschaft* (1902), i. For other Semitic legends of this early period, see *Cuneiform Texts in the British Museum*, pt. xv, (1902), Pls. I.-VI., and cf. King, *The Seven Tablets of Creation*, p. lxxvii, f.



is said to throw upon a disputed problem of biblical criticism. According to its discoverer it represents the oldest account of the Babylonian Deluge story extant; and he considers it of fundamental importance for determining the age of Israel's earliest traditions, since he would regard it as having been written "before Abraham had left his Babylonian home in Ur of the Chaldees."

Beyond the fact that it was found at Nippur during the fourth of the American expeditions, there does not appear to be any exact record of its provenance; and, in order to determine its date, it is necessary to rely on the external and internal evidence furnished by the tablet itself. A number of hymns and prayers addressed to the chief Babylonian gods, and written throughout in the Sumerian language, have been found at Nippur, and these may be dated in the era of the kings of Ur and Isin, since some of them are mentioned by name in the petitions. To the latter part of this period Professor Hilprecht would assign the new Deluge fragment. It is natural that under the Sumerian revival, which characterized the united kingdom of Sumer and Akkad, the ancient ritual should have been revived and the Sumerian service-books adapted for the use of the reigning monarch. Sumerian, in fact, predominated, not only on the historical monuments, but also throughout the religious literature, a fact which militates against assigning the newly discovered Semitic legend to the period of these early Sumerian texts. It has already been noted that the earliest deluge-fragment previously recovered dates from the latter half of the First Dynasty of Babylon, when the Western Semites had succeeded in establishing their authority throughout the greater part of the country. But, to judge from the photographic reproduction of the Nippur tablet, the characters upon it do not appear to resemble those in use at the time of the First Dynasty, nor those of the period of the Dynasties of Ur and Isin. On purely epigraphic grounds the suggestion has indeed been made that it should be assigned to the Kassite period (not earlier than 1700 B.C.), during which a very large number of the tablets found at Nippur were inscribed.<sup>1</sup>

But, even so, the fragment is one of the most interesting that has been recovered on the site of Nippur. For it strikingly illustrates the fact that the temple of En-lil, like that of the Sun-god at Sippar and the other great temples in Babylonia, possessed a body of mythological and religious texts, which formed subjects for study and comment among the priestly scribes. It was by the collection and reproduction of such documents, preserved in the ancient religious centres, that Assur-bani-pal was enabled to form his unique library of tablets at Nineveh. The temple of E-kur thus formed no exception to the rule that the great temples of Babylonia were centres of literary, as well as of religious, activity.

The text of this Deluge fragment also furnishes one more proof of the existence of parallel versions of the same legend. In some instances, as in the great Creation Series of Babylon, the later scribes subjected the different versions to processes of editing, with the result that the earlier forms gave place to the redactions of a militant priesthood. But where no theological nor local prejudices were involved, the tendency to a faithful reproduction of the earlier texts prevailed. Thus the resemblances which have been claimed between the Nippur Deluge fragment and the version of the "Priestly Code" in Genesis, in themselves furnish no significant evidence as to the latter's date. The possibility that Hebrew traditions were subject to Babylonian influence from the period of the Canaanite conquest has long been recognized, and to the Exilic and post-Exilic Jew the mythology of Babylon may well have presented many familiar features. (L. W. K.)

**NĪRĪZ**, or **NAĪRĪZ**, a district and town in the province of Fars, Persia. The district has 24 villages and extends from near Istahbamat, south of the Bakhtegan lake, to about 50 m. E. Water is scarce and the plain is not much cultivated in consequence. The produce consists of some grain, cotton, tobacco, &c., but fruit is more abundant. Here, as in the neighbouring Darab district, villages situated in the hills are called madan (mine), and some travellers have in their itineraries indicated a mine in localities where there is none.

<sup>1</sup> It has also been pointed out that the employment of the sign Pī for wā and the use of z for s, cited in support of the earlier date, survived in the Kassite period.

The town of NĪRĪZ is situated in a plain 7 m. from the south-eastern point of the lake, and about 130 m. from Shiraz, and has a population of about 9000. The people of NĪRĪZ were staunch followers of the Bāb (see BĀBĪSM), and rose against the government in 1850 and in 1852, with disastrous results. NĪRĪZ was formerly known for its manufacture of steel from iron ore brought from Parpa, 40 m. E.

**NĪRVANA**, the term in Buddhist theology, meaning literally "blowing out" or "dying out," Skt. *nirāḍ*, "to blow," for a calm or sinless state or condition of the mind reached by a dying out or extinction of sin (see BUDDHISM).

**NISARD, JEAN MARIE NAPOLEON DÉSIÉ** (1806-1888), French author and critic, was born at Châtillon-sur-Seine on the 20th of March 1806. In 1826 he joined the staff of the *Journal des Débats*, but subsequently transferred his pen to the *National*. Under the empire he was inspector-general of education (1852) and director of the *École normale* (1857-1867). His literary reputation was effectually established by his *Histoire de la littérature française* (1844-1861), which secured his election to the Academy (1850). His other works include *Études d'histoire et de littérature* (1859-1864), and *Les Quatres grands historiens latins* (1875). In all his books he vigorously supported the claims of classicism against romanticism. He died at San Remo on the 27th of March 1888.

**NISBETT, LOUISA CRANSTOUN** (1812-1858), English actress, was the daughter of Frederick Hayes Macnamara, an actor, whose stage name was Mordaunt. As Miss Mordaunt she had considerable experience, especially in Shakespearian leading parts, before her first London appearance in 1829 at Drury Lane as Widow Cheerly in Andrew Cherry's (1762-1812) *Soldier's Daughter*. Her beauty and high spirits made her at once a popular favourite in a large number of comedy parts, until in 1831 she was married to Captain John Alexander Nisbett and retired. Her husband, however, was killed the same year by a fall from his horse, and she was compelled to reappear on the stage in 1832. She was the original Lady Gay Spanker of *London Assurance* (1841). In 1844 she withdrew again from the stage to marry Sir William Boothby, Bart., but on his death (1846), returned to play Lady Teazle, Portia, Constantine in the *Love Chase*, Helen and Julia in the *Hunchback*. It was in the first of these parts that she made her final appearance in 1851. She died on the 15th of January 1858.

**NISH** (also written NISCH and NIŠ), the capital of the Nish department of Serbia, lying in a plain among the southern mountains, on the left shore of the Nishava, a tributary of the Morava. Pop. (1900) 24,451. Among Serbian cities, Nish is only surpassed by Belgrade in commercial and strategic importance; for it lies at the point where several of the chief Balkan highroads converge, and where the branch railway to Salonica leaves the main line between Belgrade and Constantinople. The administration of the Serbian railways has its factory for repairing engines and principal store of materials in the city, which also possesses an iron foundry. The king and the government reside for at least three months in the year in Nish, where also the national assembly, before the constitution of 1901, was regularly held. It is the see of a bishop, the seat of the district prefecture and a tribunal, and the headquarters of the territorial militia corps, having besides a large number of regular troops in garrison. There is a small obsolete fortress on the right bank of the Nishava, believed to have been erected on the site of the Roman Naissus. The surrounding hills (Vinik, Goritsa, Kamenitsa) were, after 1886, fortified by modern earthworks.

After the Turks were driven from the city in 1878, it was in many respects modernized; but something of its former character is preserved in the ancient Turkish palace, mosque and fountain, the maze of winding alleys and picturesque houses in the older quarters, and, on market days, by the medley of peasant costumes—Bulgarian, Albanian and Rumanian, as well as Servian.

The ancient Roman city Naissus was mentioned as an important place by Ptolemy of Alexandria. Under its walls was fought in A.D. 269 the great battle in which Emperor Claudius destroyed the army of the Goths. It was at Naissus that

Constantine the Great was born in A.D. 274. Though the emperor Julian improved its defences, the town was destroyed by the Huns under Attila, in the 5th century, but Justinian did his best to restore it. In the 9th century the Bulgarians became masters of Naissus, but had to cede it to the Hungarians in the 11th century, from whom the Byzantine emperor Manuel I. reconquered it in 1173. Towards the end of the 12th century the town was in the hands of the Serbian prince Stephen Nemanya, who there received hospitably the German emperor Frederic Barbarossa and his Crusaders. In 1375 the Turks captured Naissus for the first time from the Serbians. In 1443 the allied armies of the Hungarians under Hunyady and the Serbians under George Brankovich, retook it from the Turks, but in 1456 it again came under Turkish dominion, and remained for more than 300 years the most important Turkish military station on the road between Hungary and Constantinople. In the frequent wars between Austria and Turkey during the 17th and 18th centuries the Austrians captured Naissus twice (in 1689 and 1737), but were not able to retain it long. The Serbians having, in the beginning of the 19th century, successfully cleared Servia of Turks, were emboldened to attack Nish in 1800, but were repulsed with great loss. The Turks raised as a monument of their victory a high tower composed entirely of the heads of the Serbians slain in the battle of Nish. The remnants of this monument are still kept up. It stands half a mile to the east from Nish, and is called to this day by the Turkish name "Tyele-Koula," "the Tower of Skulls." In the Russo-Turkish War the Serbian army, under the personal command of King Milan, besieged Nish, and forced it to capitulate on the 10th January 1878. The Berlin congress decided that it should remain with Servia. (C. Mi.)

**NISHĀPŪR**, a province of Persia, situated between Meshed and Sabzevar, in northern Khorasan. The older name of the district was Abarshahr. It has a population of from 130,000 to 140,000, is divided into twelve districts, and pays a yearly revenue of about £12,000. It produces much grain and cotton, and is considered one of the most fertile districts of Persia. One of its subdivisions is that of Bār-i-Mādan, with chief place Mādan (situated 32 m. N.W. of the city of Nishāpūr, at an elevation of 5100 ft., in 36° 28' N., 58° 20' E.), where the famous mines are which have supplied the world with turquoises for at least 2000 years. The province used to be one of the administrative divisions of Khorasan, but is now a separate province, with a governor appointed by the shah.

**NISHĀPŪR** (Old Pers. *Nēv-shāpūr-nēv*, New Pers. *nīv*, *nīk* = good; Arab. *Nāisābūr*), the capital of the province of Nishāpūr, Persia, situated at an elevation of 3020 ft., in 36° 12' N., and 58° 40' E., about 49 m. west of Meshed. The second element of the name is that of the traditional founder Shāpūr, or Sapor of the Western historians. Some accounts name the first (241-272), others the second Shāpūr (300-379). It was once one of the four great cities of Khorasan, rivalling Rai (Rhages), "the mother of cities," in importance and population, but is now a small and comparatively unimportant place with a population of barely 15,000. It has post and telegraph offices and a lively trade in wool, cotton and fruit (almonds, pistachios).

Eastward of the present city, amongst the mounds and ruins of the old town, in a dilapidated chamber adjoining a blue-domed building over the grave of an imamzadeh, is the tomb of the astronomer-poet Omar Khayyām, an unsightly heap of plaster without inscription, and probably fictitious. Near it is the grave of the celebrated poet and mystic Farid ud din Attar, who was killed by the Mongols when they captured the city c. 1220.

Nishāpūr was an important place during the 5th century, for Yazdegerd II. (438-457) mostly resided there. During the latter Sassanids it is seldom mentioned, and when the Arabs came to Khorasan (641-642) it was of so little importance that, as Tabari relates, it did not even have a garrison. Under the Tahirids (820-872) it became a flourishing town and rose to great importance during the Samanids (874-999). Toghrul, the first ruler of the Seljuk dynasty, made Nishapur his residence in 1037. In 1153 the Ghuzz Turkomans overran the country

and partly destroyed town and suburbs. In 1208 most of the town was destroyed by an earthquake. The town was hardly rebuilt when it was again destroyed, this time by the Mongols (April 1221) and so effectually that, completely levelled to the ground, it was turned into a vast barley field. The city was again rebuilt, suffered again at the hands of the Mongols (1260) and from another great earthquake (1280), and never again rose to its former greatness. (A. H.-S.)

**NISIBIS** (*Nasibina* in the Assyrian inscriptions), an ancient city and fortress in the north of Mesopotamia, near the point where the Mygdonius (mod. Jaghjagha) leaves the mountains by a narrow defile. The modern Nezib or Nasibin consists of some 4000 inhabitants, largely Jews, who pay tribute to the Shammar Bedouins. The neighbourhood, we are informed by Arab writers, was at one time richly wooded, but is now somewhat marshy and unhealthy. According to the Arabian geographer, Yaquṭ, Persian scorpions were thrown into the place when it was besieged by Anushirwan; hence their number to-day. The church of St James, belonging to a small community of Jacobite Christians, and a few pillars and blocks of masonry are the only remains of the former greatness of the town.

The site of Nisibis, on the great road between the Tigris and the Mediterranean, and commanding alike the mountain country to the north and the then fertile plain to the south, gave it an importance which began during the Assyrian period and continued under the Seleucid empire. From 149 B.C. to A.D. 14 Nisibis was the residence of the kings of Armenia, and there Tigranes had his treasure-houses. The place was regarded frequently as a frontier fortress in the wars of the Romans and the Parthians, its brick walls being unusually thick and its citadel very strong. Ceded to the Parthians by Hadrian, it became a Roman colony (Septimia Colonia Nisibis) under Septimius Severus. It was heroically defended against Shapur (Sapor) II., who unsuccessfully besieged it thrice. In the peace made by Jovian, however, it passed into the hands of the Persians, who established a strong colony there (A.D. 364). Nisibis early became the seat of a Jacobite bishop and of a Nestorian metropolitan, and under the Arabs (when it continued to flourish and became the centre of the district of Diyar-Rabi'a) the population of the town and neighbourhood was still mostly Christian, and included numerous monasteries. Arab geographers and travellers of the middle ages speak in high terms of the gardens of Nisibis, and the magnificent returns obtained by the agriculturist. According to Mokaddasi (*ib.* 1024), acorns, preserved fruits and manufactured articles such as carriages and inkstands were exported. The town was so heavily taxed by the Hamdanid princes at Mosul that the Arab tribe of the Banu Habib, although blood relations of the Hamdanids, migrated into Byzantine territory, where they were well received, accepted Christianity, attracted other emigrants from Nisibis, and at last began to avenge themselves by yearly raids upon their old home. On Haukal goes on to say that finally the Hamdanids took possession of the town, confiscated the estates of those who had emigrated, and compelled those who remained to substitute corn for their profitable fruit crops. This destroyed the prosperity of Nisibis, and the district, no longer protected against nomad tribes, became a wilderness. Nisibis (Nezib) appeared for the last time in history in 1839, when the Egyptians under Ibrahim Pasha defeated the Turkish army under Mustafa Pasha on the 24th of June in a battle at which von Moltke was present.

**NISI PRIUS**, in English law, a term used to denote generally all actions tried before judges of the king's bench division. For the history and meaning of this term see ASSIZE. As a rule actions only are tried at *nisi prius*, and a judge is said to sit at *nisi prius* when he sits, usually in the king's bench division, for the trial of actions. By a resolution passed by the judges of the king's bench division in 1804 it was declared of the utmost importance that there should be at least three courts of *nisi prius* sitting continuously throughout the legal year—one for special jury causes, one for common jury causes, and one for causes without juries (see the *Annual Practice*).

*Nisi Prius Record* was before the Judicature Acts the name of the formal copy of proceedings showing the history of the case up to the time of trial. After the trial it was endorsed with the *postea*, showing the result of the trial, and delivered by the officer of the court to the successful party, whose possession of the *postea* was his title to judgment. Since the Judicature Acts there is no *nisi prius* record in civil actions, the nearest approach to it being the deposit of copies of the pleadings for the use of the judge, and there is no *postea*, the certificate of the associate or master as to the result of the trial superseding it.

**NISUS**, in Greek mythology, king of Megara, brother of Aegeus, king of Athens. When Minos, king of Crete, was on his way to

attack Athens to avenge the murder of his son Androgeus, for which Aegeus was directly or indirectly responsible, he laid siege to Megara. He finally gained possession of the city through the treachery of the king's daughter Scylla, who, enamoured of Minos, pulled out the golden (or purple) lock from her father's head, on which his life and the safety of the city depended (for similar stories, see Frazer, *Golden Bough*, iii. 1900, p. 358). Megara was captured, and Nisus, who died fighting (or slew himself), was changed into a sea-eagle. Minos, disgusted at Scylla's treachery, tied her to the rudder of his ship, and afterwards cast her body ashore on the promontory called after her Scyllaeum; or she threw herself into the sea and swam after Minos, constantly pursued by her father, until at last she was changed into a *ciris* (a bird or a fish). In Virgil, Scylla, the daughter of Nisus, is confused with the sea-monster, the daughter of Phorcys. Nisus was the eponymous hero of the harbour of Nisaeae, and local tradition makes no mention of his betrayal by his daughter. According to Roscher (in his *Lexikon der Mythologie*), who identifies the *ciris* with the heron, the story of Nisus and Scylla (like these of Aëdon, Procné, Philomela and Tereus) was invented to give an aetiological explanation of the characteristics of certain birds. The birds were regarded as originally human beings, whose acts and characters were supposed to account for certain habits of the birds into which they had been changed. E. Sieck, *De Niso et Scylla in aves mutatis* (prog. Berlin, 1884), holds that the purple or golden hair of Nisus is the sun, and Scylla the moon, and that the origin of the legend is to be looked for in a very ancient myth of the relations between the two, which he endeavours to explain with the aid of Indian and German parallels.

**NITHARD** (d. 844), Frankish historian, was the illegitimate son of Angilbert, the friend of Charlemagne, by Bertha, a daughter of the great emperor. He was educated at the imperial court and became abbot of St Riquier in *commendam*, never taking the vows. Little else is known about his life, but he appears to have served his cousin, Charles the Bald, on peaceful errands and also on the field of battle. He fought for Charles at Fontenoy in June 841, and died as the result of wounds received whilst fighting for him against the Northmen near Angoulême. The date of his death was probably the 14th of June 844. In the 11th century his body, with the fatal wound still visible, was found in the grave of his father, Angilbert. Nithard's historical work consists of four books on the history of the Carolingian empire under the turbulent sons of the emperor Louis I., especially during the troubled period between 840 and 843. This *Historiae* or *De dissensionibus filiorum Ludovici pii* is valuable for the light which it throws upon the causes which led to the disintegration of the Carolingian empire. Although rough in style, partisan in character and sometimes incorrect in detail, the books are the work of a man who had an intimate knowledge of the events which he relates, who possessed a clear and virile mind, and who above all was not a recluse but a man of action. They are dedicated to Charles the Bald, at whose request they were written.

The *Historiae* has been printed several times. Perhaps the best edition is in Band ii. of the *Monumenta Germaniae historica. Scriptores*; it has also been edited by A. Holder (Freiburg, 1882). It has been translated into German by J. von Jasmund (Berlin, 1851; new edition by W. Wattenbach, Leipzig, 1889); and into French in tome iii. of Guizot's *Collection des mémoires* (Paris, 1824).

See O. Kuntzemüller, *Nithard und sein Geschichtswerk* (Jena, 1873); G. Meyer von Knonau, *Über Nithards vier Bücher Geschichten* (Leipzig, 1866); and W. Wattenbach, *Deutschlands Geschichtsquellen*, Band I. (Berlin, 1904).

**NITHSDALE, WILLIAM MAXWELL**, 5TH EARL OF (1676-1744), Jacobite leader, was a member of the family of Maxwell (*q.v.*), being a son of Robert the 4th earl (d. 1696) and a collateral relation of Robert Maxwell (d. 1646) who was created earl of Nithsdale in 1620. He became famous by his loyalty to the royalist tradition of his family, and by the heroism of his wife Winifred, daughter of William Herbert, 1st marquess of Powis. After becoming earl in 1698 he served the exiled house of Stuart in secret, was suspected as a Jacobite conspirator, and was

molested on that account. In 1712 he resigned his estate to his son William (d. 1776), reserving a life rent to himself. When the Jacobite rising took place in 1715 he joined his friends in the north of England and was taken prisoner at Preston, being sent to London for trial. The countess of Nithsdale, who was at Terregles when she heard of the capture of her husband, followed him to London, making part of the journey on horseback in bitter winter weather. The earl and the other Jacobites were brought to trial in Westminster Hall on the 10th of January 1716, and condemned to death on the 9th of February. The execution was fixed for the 24th. The countess presented a petition to George I. which he refused to receive, and when she knelt before him and took hold of the skirts of his coat he dragged her half across the room before he could break away. Finding that no pardon could be obtained the countess laid a plan to rescue her husband from the Tower of London. With the help of two Jacobite ladies, Mrs Morgan and Mrs Mills, she very cleverly extricated her husband from his cell on the night before the day fixed for the execution by disguising him as a woman. The earl escaped from England and was followed by the countess, but not till she had gone back to Scotland to rescue important legal papers which proved the transfer of the estate to their son. The earl and countess went to Rome after a short stay in France. In Rome they were attached to the court of the Pretender and lived in poverty and obscurity. The earl died on the 26th of March 1744, and the countess in 1749. Their son, William Maxwell, regained the possession of the family property after his father's death in 1744, since the government could only confiscate his father's life-interest; but the title was forfeited, and he died childless.

See Sir A. Fraser, *The Book of Carlevarock* (Edinburgh, 1873).

**NITRE**, the name given to naturally occurring potassium nitrate; "cubic nitre" is sodium nitrate. The word is adapted from Lat. *nitrum*, which is itself adapted from Gr. *νίτρον*. These words were originally applied to the naturally occurring sodium carbonate; the connexion with potassium nitrate (*sal petrae* or *sal petrosium*) may be traced to Raimon Lull's name *sal nitri*, which substance, however, he distinguished from *nitrum*. In the 16th century the ancient nitrum became altered to natron, a term still used for native sodium carbonate, while *nitrum*, and its adaptation nitre, were retained for potassium nitrate or saltpetre (*q.v.*).

**NITRIC ACID** (*aqua fortis*), HNO<sub>3</sub>, an important mineral acid. It is mentioned in the *De inventione veritatis* ascribed to Geber, wherein it is obtained by calcining a mixture of nitre, alum and blue vitriol. It was again described by Albert le Grand in the 13th century and by Raimon Lull, who prepared it by heating nitre and clay and called it "eau forte." Glauber devised the process in common use to-day, viz. by heating nitre with strong sulphuric acid. Its true nature was not determined until the 18th century, when A. L. Lavoisier (1776) showed that it contained oxygen, whilst in 1785 H. Cavendish determined its constitution and showed that it could be synthesized by passing a stream of electric sparks through moist air. The acid is found to exist to a slight extent in the free condition in some waters, but chiefly occurs in combination with various metals, as nitrates, principally as nitre or saltpetre, KNO<sub>3</sub>, and Chile saltpetre, NaNO<sub>3</sub>. It is formed when a stream of electric sparks is passed through moist air, and in the oxidation of nitrogenous matter in the presence of water.

For experimental purposes it is usually obtained by distilling potassium or sodium nitrate with concentrated sulphuric acid. The acid so obtained usually contains more or less water and some dissolved nitrogen peroxide which gives it a yellowish red colour. It may be purified by redistillation over barium and silver nitrates, followed by treatment of the distillate with a stream of ozonized air. The product so obtained is then redistilled under diminished pressure and finally distilled again from a sealed and evacuated apparatus (V. Veley and Manley, *Phil. Trans.*, 1898, A. 201, p. 365). On the large scale it is obtained by distilling Chile saltpetre with concentrated sulphuric acid in horizontal cast iron stills, the vapours being condensed in a series of

stoneware Woulfe's bottles. In practice the theoretical quantity of acid and Chile saltpetre is not used, but the charge is so regulated that the mixture of acid and neutral sodium sulphate formed in the retort remains liquid at the temperature employed, and consequently can be readily removed. Various modifications have been made in the form of the condensing apparatus, the Guttman condenser (*Jour. Soc. Chem. Ind.*, 1893, p. 203) being now frequently employed. This consists of a series of vertical earthenware condensing tubes through which compressed air is passed in order to reduce the quantity of nitrogen peroxide to a minimum. The temperature of the condenser is so regulated as to bring about the condensation of the nitric acid only, which runs out at the bottom of the pipe, whilst any uncondensed steam, nitrogen peroxide and other impurities pass into a Lunge tower, where they meet a descending stream of water and are condensed, giving rise to an impure acid. F. Valentiner [Eng. Pat. 610 (1892), 19192 (1895)] recommends distillation and condensation of nitric acid in a partial vacuum. For the production of nitric acid from air see NITROGEN. Fuming nitric acid consists of a solution of nitrogen peroxide in concentrated nitric acid and is prepared by distilling dry sodium nitrate with concentrated sulphuric acid.

Nitric acid is a colourless strongly fuming liquid, having a specific gravity of 1.50394 ( $24^{\circ}\text{C}$ ) (V. Veley, *Proc. Roy. Soc.*, 62, p. 223). It is exceedingly hygroscopic and corrosive. On distillation, the pure acid begins to boil at  $78^{\circ}\text{C}$ . (W. Ramsay), partial decomposition into water, oxygen and nitrogen peroxide taking place. The acid solidifies when strongly cooled, the solid melting at  $-4^{\circ}\text{C}$ . Concentrated nitric acid forms with water a constant boiling mixture which boils at  $120^{\circ}\text{C}$ , contains 68% of acid and possesses a specific gravity of 1.414 ( $15^{\circ}\text{C}$ ). If a more dilute acid than this be distilled, water passes over in excess and the residue in the retort reaches the above composition and boiling point; on distillation of a stronger acid, excess of acid passes into the distillate and the boiling point rises until the values of the constant boiling mixture are reached. On the hydrates of nitric acid see V. Veley, *Jour. Chem. Soc.*, 1903, 83, p. 1015, and F. W. Kuster, *Zeit. anorg. Chem.* 1904, 41, p. 1. On mixing nitric acid with water there is a rise of temperature and a contraction in volume. The acid is a powerful oxidizing agent. It attacks most metals readily, usually with production of a nitrate or hydrated oxide of the metal and one or other of the oxides of nitrogen, or occasionally with the production of ammonium salts; magnesium, however, liberates hydrogen from the very dilute acid. Its action on metals depends in most cases on the temperature, strength of the acid, and the nature of the products of reaction. Thus in the case of copper, it is found that the diluted acid acts very slowly upon the metal at first, but as the reaction proceeds the copper dissolves more rapidly up to a certain point and then the rate of solution again diminishes. This is possibly due to the accelerating action of the nitrous acid which is produced in the direct action of the copper on the nitric acid and which, when a certain amount has been formed in the system, begins to decompose, thus  $3\text{HNO}_2 = \text{HNO}_3 + 2\text{NO} + \text{H}_2\text{O}$  (V. Veley, *Phil. Trans.*, 1891, 182, p. 279; G. O. Higley, *Amer. Chem. Jour.*, 1893, 15, p. 71, 1895, 17, p. 18, 1896, 18, p. 587). Iron when brought into contact with nitric acid under certain conditions, remains passive to the acid. Thus at  $55^{\circ}\text{C}$ . it is passive to an acid of specific gravity 1.42, and at  $3^{\circ}\text{C}$ . to an acid of specific gravity 1.38. No satisfactory explanation of this passivity has been given (see J. B. Senderens, *Bull. Soc. Chem.*, 1896 [3], 15, p. 691; A. Finkelstein, *Zeit. phys. Chem.*, 1901, 39, p. 91; W. J. Müller, *ibid.* 1904, 48, p. 577). Nitric acid is without action on gold, platinum, iridium and rhodium.

The salts of nitric acid, known as *nitrates*, are mostly readily soluble in water and crystallize well. They are all decomposed when heated to a sufficiently high temperature, with evolution for the most part of oxygen and nitrogen peroxide, leaving a residue of oxide of the metal. They may be recognized by the fact that on the addition of a solution of ferrous sulphate, followed by that of concentrated sulphuric acid (the mixture being kept quite cold), the ferrous sulphate solution becomes of a deep brown colour, owing

to the reducing action of the ferrous sulphate on the nitric acid which is liberated by the action of the sulphuric acid on the nitrate. As an alternative method the nitrate may be warmed with some fragments of copper and sulphuric acid which has been diluted with its own volume of water, when characteristic brown vapours will be seen.

Nitric acid finds extensive application in the manufacture of sulphuric acid, certain coal-tar colouring matters, explosives, and in the production of various nitrates.

In medicine, nitric acid is used externally in a pure state as a caustic to destroy chancres, warts and phagadenic ulcers; and diluted preparations are employed in the treatment of dyspepsia, &c. Poisoning by strong nitric acid produces a widespread gastroenteritis, burning pain in the oesophagus and abdomen and bloody diarrhoea. The disease may also be caused in the urine. Death occurs from collapse or from secondary destructive changes in the intestinal canal. Characteristic yellow staining of the skin round the mouth from the formation of xanthoproteic acid serves to distinguish it from poisoning by other acids. The antidotes are mild alkalis, together with the use of opium to relieve pain.

**NITROBENZENE**,  $\text{C}_6\text{H}_5\text{NO}$ , the simplest aromatic nitro compound. It was first isolated in 1834 by E. Mitscherlich (*Pogg. Ann.*, 1834, 31, p. 625), and is prepared commercially by the gradual addition of benzene to a well-cooled mixture of concentrated nitric and sulphuric acids, the oily product being separated, washed with alkali, and then distilled. It also results in the oxidation of aniline by monopersulphuric acid (H. Caro, *Zeit. angew. Chem.*, 1898, p. 845) or by potassium permanganate (E. Bamberger, *Ber.*, 1893, 26, p. 496); by the oxidation of nitrobenzene (below) with atmospheric oxygen; or by the decomposition of benzene diazonium nitrate mercury nitrate,  $\text{Hg}(\text{NO}_2)_2 \cdot 2\text{C}_6\text{H}_5\text{N}_2$ , with copper powder (A. Hantzsch, *Ber.*, 1900, 33, p. 2551). It is a yellowish liquid possessing a strong smell of oil of bitter almonds. It boils at  $209^{\circ}\text{C}$ , and melts at  $3^{\circ}\text{C}$ . (C.E. Lineberger, *Amer. Chem. Jour.*, 1896, 18, p. 437). The products of its electrolytic reduction vary with the conditions: in sulphuric acid solution it yields para-aminophenol (L. Gattermann, *Ber.*, 1893, 26, p. 1844); in alcoholic alkaline solution it yields azoxybenzene; in acid alcoholic solution, benzidine; in ammoniacal alcoholic solution, phenylhydrazine. With chlorine, in the presence of iodine or antimony chloride, it yields meta-chloronitrobenzene. Hydrobromic acid at  $185^{\circ}\text{--}190^{\circ}\text{C}$ . converts it into di- and tri-bromaniline. It occasionally acts as an oxidizing agent, as in the preparation of quinoline and fuchsine. It is used commercially for the preparation of aniline and of benzidine; and in perfumery (oil of mirbane).

**Dinitrobenzenes**,  $\text{C}_6\text{H}_4(\text{NO}_2)_2$ .—Ortho-dinitrobenzene is formed in small quantity in the preparation of meta-dinitrobenzene, and also results from the action of nitro-sulphuric acid on bismuth triphenyl (A. Gilmeier, *Ber.*, 1897, 30, p. 2844). It forms colourless crystals which melt at  $116^{\circ}\text{C}$ . and boil at  $310^{\circ}\text{C}$ . (773 mm.). On boiling with aqueous caustic soda, it yields ortho-nitrophenol. Meta-dinitrobenzene is formed by the direct nitration of nitrobenzene with fuming nitric acid, the product being poured into water and recrystallized from dilute alcohol. It forms practically colourless needles which melt at  $89^{\circ}\text{C}$ , and boil at  $302^{\circ}\text{C}$ . It is used for the preparation of meta-phenylene diamine. Para-dinitrobenzene results from the action of nitrogen peroxide on an ethereal solution of quinone dioxime (R. Oliveri-Tortocci, *Gazz.*, 1900, 30, i, p. 533). It crystallizes in colourless needles, which melt at  $171^{\circ}\text{--}172^{\circ}\text{C}$ . It is only slightly soluble in cold water and cold alcohol.

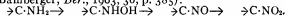
**Trinitrobenzenes**,  $\text{C}_6\text{H}_3(\text{NO}_2)_3$ .—Asymmetrical (1,2,4) trinitrobenzene results from the action of fuming nitric and sulphuric acids on para-dinitrobenzene. It forms yellow crystals which melt at  $121^{\circ}\text{C}$ . and  $57^{\circ}\text{C}$ . When boiled with dilute aqueous caustic soda it yields 2,4-dinitrophenol. Symmetrical (1,3,5) trinitrobenzene is formed by the further nitration of meta-dinitrobenzene with fuming sulphuric and nitric acids; by the action of hydrochloric acid on sodium malonyl aldehyde (H. B. Hill and J. Torray, *Ber.*, 1895, 28, p. 2598), or by the action of water on 2,4,6-trinitrobenzoic acid (German patent 77353). It crystallizes in prisms which melt at  $121^{\circ}\text{C}$ . (H. Bamberger, *Ber.*, 1892, 25, pp. 473, 483, 1894, 27, p. 1340), or of aniline by monopersulphuric acid (German patent 110575). It exists in two crystalline forms. Nitric acid passed into its chloroform solution

**Nitrobenzene**,  $\text{C}_6\text{H}_5\text{NO}$ , was first obtained by the action of nitrosyl bromide or chloride on mercury diphenyl (A. Baeyer, *Ber.*, 1874, 7, p. 1638). It results, with other products, in the oxidation of phenyl diazonium chloride with alkaline potassium ferricyanide; of  $\beta$ -phenylhydroxylamine with chromic acid mixture (E. Bamberger, *Ber.*, 1892, 25, pp. 473, 483, 1894, 27, p. 1340), or of aniline by monopersulphuric acid (German patent 110575). It exists in two crystalline forms. Nitric acid passed into its chloroform solution

gives phenyl diazonium nitrate. With aniline and acetic acid it yields azobenzene. It combines with aromatic amines to form azo-compounds, with arylhydroxylamines to form azoxy compounds, and with hydroxylamine it gives isodiazobenzene.

**NITRO COMPOUNDS**, in organic chemistry, compounds containing the monovalent radical  $-NO_2$  directly combined with carbon.

**Aromatic Nitro Compounds.**—The nitroparaffins may be obtained by the action of the alkyl iodides on silver nitrite (V. Meyer, *Ann.* 1874, 171, p. 1 et seq.). When methyl iodide is used, nitromethane is the sole product, but the higher homologues give more or less of the isomeric nitrous esters. Nitroparaffins may also be obtained by the action of sodium nitrite on the  $\alpha$ -halogen fatty acids, the  $\alpha$ -nitro fatty acids first formed readily eliminating carbon dioxide (H. Kolbe, *Jour. prak. Chem.*, 1872 [2] 5, p. 427). Tertiary nitro compounds may also be obtained by the oxidation of the corresponding amino-, hydroxyl-, amino-, and nitroso-hydrocarbons with monopersulphuric acid (E. Bamberger, *Ber.*, 1903, 36, p. 385):



The nitro compounds of the lower members of the paraffin series cannot be prepared by the direct action of nitric acid on the hydrocarbons themselves, but, in the case of some of the higher members of the series direct nitration is possible (M. Konowalov, *Comptes rendus*, 1892, 114, p. 26; *Ber.*, 1895, 28, p. 1852; R. A. Worstall, *Amer. Chem. Jour.*, 1898, 20, p. 202).

The nitro compounds are colourless, somewhat pleasant smelling liquids, which distil without decomposition and possess boiling points much higher than those of the isomeric nitrous esters. Reduction with acid-reducing agents gives amines. The primary and secondary nitro compounds (*i.e.* those containing the groupings  $-CH_2NO_2$  and  $>CH.NO_2$ ) form metallic derivatives; for example, sodium salts, which according to A. Hantzsch (*Ber.*, 1899, 32, pp. 577 et seq.) are probably derived from the isomeric *iso-nitro* compounds R : NO(OH), and thus the nitro derivatives are to be looked upon as *pseudo-acids*. These sodium salts are crystalline solids which are readily soluble in water and are very explosive. Stannous chloride and hydrochloric acid reduce the nitroparaffins to  $\beta$ -alkyl hydroxylamines, amines and some ammonia being simultaneously produced (V. Meyer, *Ber.*, 1891, 24, p. 3530), whilst the primary nitro compounds on heating with hydrochloric acid yield hydroxylamine and an acid:



(V. Meyer, *Ann.*, 1876, 180, p. 163). When reduced by the Sabatier and Senderens' method (*Comptes rendus*, 1902, 135, p. 225) they are converted into amines, provided the temperature be kept at  $150^\circ$ – $200^\circ$  C., a higher temperature leading to the formation of paraffins and ammonia. The hydrogen in the primary and secondary nitro compounds which is attached to the same carbon atom as the nitro group is readily replaced by bromine in alkaline solution. The reactions of the nitroparaffins with nitrous acid are very characteristic and have been used as a method for discriminating between the primary, secondary and tertiary alcohols (*q.v.*) (V. Meyer, *Ann.*, 1875, 175, p. 93). The primary compounds form *nitrolic acids* of the type R·C:(NOH)NO, the secondary yield *pseudo-nitrolics* of the type RR':C(NO)(NO<sub>2</sub>), whilst the tertiary nitro compounds are not acted upon by nitrous acid. The primary nitroparaffins combine with nitric oxide in the presence of sodium ethylate, to form nitroalkylisouitramines, R·CH(NO<sub>2</sub>)·N<sub>2</sub>O<sub>2</sub>H (W. Traube, *Ann.*, 1898, 300, p. 95).

**Nitromethane**,  $CH_3NO_2$ , is a colourless oil which boils at  $101^\circ$  C. Fuming sulphuric acid decomposes it into carbon monoxide and hydroxylamine. It combines with aromatic aldehydes in the presence of alcoholic potash to form addition products which are converted by acids into styryl derivatives (J. Thiele, *Ber.*, 1899, 32, p. 1293). **Nitroethane**,  $C_2H_5NO_2$ , is a colourless liquid which boils at  $114^\circ$  C. **Nitroform** (trinitromethane),  $CH(NO_2)_3$ , is obtained in the form of its ammonium salt by the decomposition of trinitroacetonitrile with water (L. Schischkoff, *Ann.*, 1857, 103, p. 364). It is a colourless crystalline solid which melts at  $15^\circ$  C. and has the properties of a strong acid. The potassium salt is formed by the action of potassium ethylate on tetranitromethane (A. Hantzsch, *Ber.*, 1899, 32, p. 631). It is a deep yellow coloured solid, which

is readily soluble in water. It explodes when heated. The silver salt, obtained by shaking an ether solution of nitroform with freshly prepared, slightly moist silver oxide, reacts with methyl iodide to form *trinitroethane*, a crystalline solid which melts at  $56^\circ$  C. Concentrated caustic potash decomposes the latter compound, forming the potassium salt of dinitroethane,  $CH_2C(NO_2)_2K$ . **Tetranitromethane**,  $C(NO_2)_4$ , obtained by adding nitroform to a hot mixture of nitric and sulphuric acids, is a crystalline solid which melts at  $13^\circ$  C. **Chloroform**,  $CCl_3NO_2$ , is a liquid of suffocating odour obtained by the action of nitric acid and chloride of lime on many organic compounds. It boils at  $112^\circ$ .

**Aromatic Nitro Compounds.**—The aromatic nitro compounds are generally obtained by the direct action of nitric acid. Substitution takes place usually in the nucleus and only rarely in the side chain, and according to the conditions of the experiment and the nature of the compound acted upon, one or more nitro groups enter the molecule. The reaction is generally carried out in the presence of sulphuric acid, which is used to absorb the water formed during the process of nitration. Nitro compounds have also been prepared by the action of cuprous oxide on diazonium salts (T. Sandmeyer, *Ber.*, 1887, 20, p. 1494); by the action of copper powder on the double salt formed by the addition of potassium mercuric nitrite to diazonium nitrites; and by the oxidation of primary aromatic amines (E. Bamberger, *Ber.*, 1893, 26, p. 496). The mono-nitro compounds are stable and distil without decomposition; they have a pale yellow colour and possess an agreeable odour. Most of the poly-nitro compounds are not volatile, but undergo decomposition on heating. The nitro group in the aromatic series is bound very firmly in the molecule and is not readily exchanged for other groups. Several different products may be obtained by the reduction of the aromatic nitro compounds, the substances formed in any particular case depending on the conditions of experiment. In acid solution, amines are obtained, in alkaline solution, azoxy, azo and hydrazo compounds, and in neutral solution hydroxylamino compounds. The electrolytic reduction of the aromatic nitro compounds gives rise to substituted hydroxylamines which are immediately transformed into aminophenols or amines.

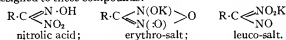
For the nitrobenzenes see NITROBENZENE. **Nitrotoluenes**,  $C_6H_4(CH_3)(NO_2)$ . Three isomers exist, the ortho- and para-compounds being the chief products of the direct nitration of toluene. They may be separated by fractional distillation. The ortho-compound melts at  $10.5^\circ$  C. and boils at  $218^\circ$  C., the para-compound melts at  $54^\circ$  C. and boils at  $230^\circ$  C. Meta-nitrotoluene (melting at  $16^\circ$  C.) is obtained by nitrating acetarpatoluidide and then replacing the amino group by hydrogen.

**Phenylnitromethane**,  $C_6H_5CH_2NO_2$ , isomeric with the nitrotoluenes, is prepared by the action of benzyl chloride on silver nitrite. It is a colourless oily liquid which boils at  $225^\circ$ – $227^\circ$  C., is somewhat soluble in water, and does not give a coloration with ferric chloride. It readily forms a sodium salt, from the aqueous solution of which on the addition of a mineral acid an isomeric solid form of the nitro compound (melting at  $84^\circ$  C.) is precipitated. This solid form gradually passes, on standing, into the oily variety. It is probably a hydroxy-compound, since it gives a red-brown colour with ferric chloride, reacts with phenyl isocyanate and with phosphorus pentachloride, and with benzoyl chloride yields dibenzhydroxamic acid,  $C_6H_5CO.NH.O.COC_6H_5$ . Thus the solid form is probably to be represented as  $C_6H_5CH_2NO$  or  $C_6H_5CH_2\overset{O}{\underset{N}{\text{C}}}$  (see further, A. Hantzsch on Pseudo-acids, *Ber.*, 1899, 32, p. 575, 1902, 35, pp. 210, 226, 1001, 1906, 39, pp. 139, 1073 et seq.).

The *nitrolic acids*, R·C:(NOH)NO<sub>2</sub>, may be prepared by the action of nitrous acid on the primary nitroparaffins; by the action of hydroxylamine on the dibromnitroparaffins; and by the action of nitrogen peroxide on the  $\alpha$ -isotonitro fatty acids (G. Ponzio, *Gazz.*, 1903, 33 (1), p. 508). They are colourless solids which are readily soluble in water and possess the character of weak acids. They are characterized by the deep red colour of their solutions in alkalis. When strongly heated they decompose, forming fatty acids, nitrogen peroxide and nitrogen. By passing hydrochloric acid gas into an ethereal solution of the acids, the nitro group is eliminated and the hydrochloride of an oximido-acid is obtained (A. Werner and H. Buss, *Ber.*, 1895, 28, p. 1282):  $CH_3C:(NOH)NO_2 + 2HCl = HNO + CH_3C:(NOH)Cl.HCl$ .

When heated with water and mineral acids, the nitrolic acids are completely decomposed, yielding fatty acids and nitrous oxide.

A. Hantzsch and O. Graul (*Ber.* 1898, 31, p. 2854) described several series of salts of the nitric acids, with particular reference to ethylnitric acid. They discriminate between the red or *erythro*-salts, which are well crystallized, very explosive and unstable compounds, and which regenerate the colourless nitric acid on the addition of dilute mineral acids, and the *leuco*-salts, which are colourless salts obtained by warming the *erythro*-salts or by exposing them to direct sunlight. These salts cannot be converted either into the red salts or into the free acid. An intensely yellow acid salt is described, as is also a very unstable colourless salt which could not be examined further owing to its very labile nature. The following structural formulae are assigned to these compounds:—



The acid salts are obtained by the addition of one molecule of alkali to two molecules of the acid in concentrated alcoholic solution at a low temperature. They are unstable compounds which readily split into the red salt and the free acid on standing.

The *pseudo-nitro*ls, RR':C(NO)(NO<sub>2</sub>), may be obtained by the action of nitric acid on the secondary nitroparaffins; by the action of silver nitrite on such brominitroparaffins as contain the bromine and the nitroso group united to the same carbon atom (O. Piloty, *Ber.*, 1902, 35, p. 3093); and by the action of nitrogen peroxide on ethereal solutions of ketoximes (R. Scholl, *Ber.*, 1888, 21, p. 508; G. Born, *Ber.* 1866, 29, p. 93). They exhibit an intense blue colour when in the liquid condition or dissolved in alkali and possess a very sharp smell. On oxidation with chromic acid they yield dinitrohydrocarbons, and on reduction with hydroxylamine (in alkaline solution) or with potassium sulphhydrate give ketoximes, RR':C:NOH (R. Scholl and K. Landsteiner, *Ber.*, 1866, 29, p. 87).  
RR':C(NO)-NO<sub>2</sub> → RR':C(NH-OH)<sub>2</sub> → RR':C:N-OH + NH<sub>4</sub>OH.

*Nitrosohydrocarbons* have been prepared in the aliphatic series by the oxidation of the corresponding hydroxylamino compounds. Nitroso-tertiary butane, (CH<sub>3</sub>)<sub>3</sub>C:NO, is formed when the corresponding hydroxylamine is oxidized by sulphuric monoper acid (E. Bamberger, *Ber.*, 1903, 36, p. 686). A nitrosooctane (CH<sub>3</sub>)<sub>2</sub>C(NO)[CH<sub>2</sub>]<sub>6</sub>CH(CH<sub>3</sub>)<sub>2</sub>, has been obtained by O. Piloty and O. Ruff (*Ber.*, 1898, 31, p. 457) from nitro-di-isobutyl by reducing it to the corresponding hydroxylamino compound with aluminium amalgam and oxidizing this with chromic acid mixture. It is a colourless solid which melts at 54° C. to a deep blue liquid. Numerous nitroso compounds are met with in the aromatic series.

**NITROGEN** [symbol N., atomic weight 14.01, O=16]. A non-metallic chemical element, first isolated in 1772 by D. Rutherford, who showed that on removing oxygen from air a gas remained, which was incapable of supporting combustion or respiration. Nitrogen forms approximately 79% by volume (or 77% by weight) of the atmosphere; actual values are: % by volume—79.07 (Regnault), 79.20 (Dumas); % by weight—76.87 (Regnault), 77.00 (Dumas), 77.002 (Lévy), 76.900 (Stas), 77.010 (Marignac). No absolutely accurate determinations appear to have been made recently. Free nitrogen is also found in some natural waters and has been recognized in certain nebulae. In the combined state nitrogen is fairly widely distributed, being found in nitre, Chile saltpetre, ammonium salts and in various animal and vegetable tissues and liquids. It is invariably present in soils, where compounds are formed by nitrifying bacteria.

Nitrogen may be obtained from the atmosphere by the removal of the oxygen with which it is there mixed. This may be effected by burning phosphorus in a confined volume of air, by the action of an alkaline solution of pyrogallol on air, by passing air over heated copper, or by the action of copper on air in the presence of ammoniacal solutions.

It is also prepared by heating ammonium nitrite (or a mixture of sodium nitrite and ammonium chloride): NH<sub>4</sub>NO<sub>2</sub>=2H<sub>2</sub>O+N<sub>2</sub>; by heating a mixture of ammonium nitrate and chloride (the chlorine which is simultaneously produced being absorbed by milk of lime or

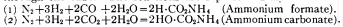
by a solution of sodium hydroxide): 4NH<sub>4</sub>NO<sub>2</sub>+2NH<sub>4</sub>Cl=5N<sub>2</sub>+4H<sub>2</sub>O+12HCl; by heating ammonium dichromate (or a mixture of ammonium chloride and potassium dichromate): (NH<sub>4</sub>)<sub>2</sub>Cr<sub>2</sub>O<sub>7</sub>=Cr<sub>2</sub>O<sub>3</sub>+4H<sub>2</sub>O+N<sub>2</sub>; by passing chlorine into a concentrated solution of ammonia (which should be present in considerable excess): 8NH<sub>3</sub>+3Cl<sub>2</sub>=6NH<sub>4</sub>Cl+N<sub>2</sub>; by the action of hypochlorites or hypobromites on ammonia: 3NaOBr+2NH<sub>3</sub>=3NaBr+3H<sub>2</sub>O+N<sub>2</sub>; and by the action of manganese dioxide on ammonium nitrate at 180-200° C. It is also formed by the reduction of nitric and nitrous oxides with hydrogen in the presence of platinized asbestos at a red heat (G. v. Knorre and K. Arndt, *Ber.*, 1899, 32, p. 2136); by the oxidation of hydroxylamine (*ibid.*, 1900, 33, p. 30); and by the electrolysis of hydrazine and its salts (E. Ch. Szarvasy, *Jour. Chem. Soc.*, 1900, 77, p. 663).

The chief importance of nitrogenous compounds depends upon their assimilation by living plants, which, in their development, absorb these compounds from the soil, wherein they are formed mainly by the action of nitrifying bacteria. Since these compounds are essential to plant life, it becomes necessary to replace the amount abstracted from the soil, and hence a demand for nitrogenous manures was created. This was met in a very large measure by deposits of natural nitre and the products of artificial nitrifiers, whilst additional supplies are available in the ammoniacal liquors of the gas-manufacturer, &c. The possible failure of the nitre deposits led to attempts to convert atmospheric nitrogen into manures by processes permitting economic success. Combination can be made in five directions, viz. to form (1) oxides and nitric acids, (2) ammonia, (3) readily decomposable nitrides, (4) cyanides, (5) cyanamides. The first three will be treated here; for the others see PRUSSIC ACID and CYANAMIDE.

The combination of nitrogen with oxygen was first effected by Cavendish in 1785, who employed a spark discharge. The process was developed by Madame Lefebvre in 1859; by Meissner in 1863, who found that moist gases gave a better result; and by Prim in 1882, who sparked the gases under pressure; it was also used by Lord Rayleigh in his isolation of argon (*q.v.*). It was not, however, a commercial success, and the same result attended Siemens and Halske's application of the silent discharge. More effective was the electric arc. In 1892 Sir W. Crookes showed that the arc brought about combination; and in 1897 Lord Rayleigh went into the process more fully. But the first careful working-out of the conditions was made in 1900 by A. McDougall and F. Howles, who, employing a high tension alternating arc, showed that the effectiveness depended upon the temperature. The commercial manufacture of nitric acid was attempted by C. S. Bradley and D. R. Lovejoy at Niagara Falls, who passed atmospheric air, or air enriched with oxygen, about a high tension arc made as long as possible; but the company (the Atmospheric Products Company) was a failure. Better results have attended the process of K. Birkeland and S. Eyde, which is being worked on a large scale at Notodden, Norway. The arc is produced by leading a current of about 5000 volts equatorially between the poles of an electromagnet; this produces what is practically a disk of flame, 6½ ft. in diameter and having a temperature of about 3000°. The disk really consists of a series of successive arcs which increase in size until they burst. The first product of the reaction is nitric oxide, which on cooling with the residual gases produces nitrogen peroxide. The cooled gases are then led into towers where they meet a stream of water coming in the contrary direction. Nitric acid (up to 50%) is formed in the first tower, and weaker acids in the successive ones; the last tower contains milk of lime which combines with the gases to form calcium nitrite and nitrate (this product, being unsuitable as a manure, is decomposed with the acid, and the evolved gases sent back). It was found advantageous not to work for acid but for a basic calcium nitrate (normal calcium nitrate being very deliquescent); for this purpose the acid is treated with the requisite amount of milk of lime. In the process of the Badische Anilin- und Soda-Fabrik, the arc, which is said to be 30 to 50 ft. long or more, is formed in a long tube, and the gases are sent round the arc by obliquely injecting them. A 30% acid is said to be formed. I. Moscicki and J. von Kowalski have patented a process wherein the arc is formed at two vertical

concentric copper electrodes and rotated by an electromagnet; it is worked at Vevey, Switzerland. The Rankin process, of which very little is known, produces the arc with much lower current.

The conversion of nitrogen into ammonia by electricity has received much attention, but the commercial aspect appears to have been first worked out by de Hemptinne in 1900, who used both the spark and silent discharge on mixtures of hydrogen and nitrogen, and found that the pressure and temperature must be kept low and the spark gap narrow. J. Schlutius in 1903 employed Dowson gas as a source of hydrogen, and induced combination by means of platinum and the silent discharge. Several non-electrical processes have been devised. In 1862 Fleck passed a mixture of steam, nitrogen and carbon monoxide over red-hot lime, whilst in 1904 Woltereck induced combination by passing steam and air over red-hot iron oxide (peat is used in practice). In de Lamblily's process air and steam is led over white-hot coke, and carbon dioxide or monoxide removed from the escaping gases according as ammonium formate or carbonate is wanted. The residual gas is then passed through a tube containing porous materials, such as wood- or bone-charcoal, platinized pumice or spongy platinum, then mixed with steam and again forced through the tube. The reactions are represented as



The best temperature for the first reaction is between 80°C. and 130°C. and for the second between 40°C. and 60°C. In another process, which originated with C. Kaiser (*Abst. J.C.S.*, 1907, ii, p. 862), calcium is heated in a current of hydrogen, and nitrogen passed over the hydride so formed; this gives ammonia and calcium nitride, the latter of which gives up its nitrogen as ammonia and reforms the hydride when heated in a current of hydrogen.

The fixation of nitrogen as a nitride has not been attended with commercial success. H. Mehner patented heating the oxides of silicon, boron or magnesium with coal or coke in an electric furnace, and then passing in nitrogen, which forms, with the metal liberated by the action of the carbon, a readily decomposable nitride.

For an extended bibliography see Bulletin No. 63 of the Bureau of Soils, U.S. Department of Agriculture (Washington, 1910).

Nitrogen is a colourless, tasteless and odourless gas, which is only very slightly soluble in water. It is slightly lighter than air. Lord Rayleigh in 1894 found that the density of atmospheric nitrogen was about  $\frac{1}{2}$ % higher than that of chemically prepared nitrogen, a discovery which led to the isolation of the rare gases of the atmosphere (see ARGON). The values obtained are shown below.

Atmospheric Nitrogen.	Chemical Nitrogen.
0.97209	0.96727
	Lord Rayleigh, <i>Chem. News</i> , 1897, 76, p. 315.
0.9720	0.9671
	A. Leclue, <i>Comptes rendus</i> , 1896, 123, p. 805.

Nitrogen is a very inert gas: it will neither burn nor support the combustion of ordinary combustibles. It combines directly with lithium, calcium and magnesium when heated, whilst nitrides of the rare earth metals are also produced when their oxides are mixed with magnesium and heated in a current of nitrogen (C. Matignon, *Comptes rendus*, 1900, 131, p. 837). Nitrogen has been liquefied, the critical temperature being  $-149^\circ\text{C}$ . and the critical pressure 27.54 atmospheres. The liquefied gas boils at  $-105.5^\circ\text{C}$ ., and its specific gravity at its boiling point is 0.8103 (E. C. Baly and F. G. Donnan, *Jour. Chem. Soc.*, 1902, 81, p. 912).

#### Compounds.

Nitrogen combines with hydrogen to form ammonia,  $NH_3$ , hydrazine,  $N_2H_4$ , and azoimide,  $N_2H_4$  (g.v.); the other known hydrides,  $N_2H_6$  and  $N_2H_8$ , are salts of azoimide, viz.  $NH_4N_3$  and  $N_2H_4N_2H_4$ .

*Nitrogen trichloride*,  $NCl_3$ , discovered by P. L. Dulong in 1811 (*Schweigg. Journ.*, 1811, 8, p. 302), and obtained by the action of chlorine or sodium hypochlorite on ammonium chloride, or by the electrolysis of ammonium chloride solution, is a very volatile yellow oil. It possesses an extremely pungent smell, and its vapour is extremely irritating to the eyes. It is a most dangerous explosive

(see D. L. Chapman and L. Vodden, *Jour. Chem. Soc.*, 1909, 95, p. 138). Chlorine azide,  $Cl-N_3$ , was discovered by F. Raschig in 1908 (see AZOIMIDE); the corresponding iodine compound had been obtained in 1900 by A. Hantzsch (*Ber.*, 33, p. 522). For the so-called nitrogen iodide see AMMONIA.

Nitrogen forms five oxides, viz. nitrous oxide,  $N_2O$ , nitric oxide,  $NO$ , nitrogen trioxide,  $N_2O_3$ , nitrogen peroxide,  $NO_2$ , and nitrogen pentoxide,  $N_2O_5$ , whilst three oxyacids of nitrogen are known: hyponitrous acid,  $H_2N_2O_2$ , nitrous acid,  $HNO_2$ , and nitric acid,  $HNO_3$  (g.v.). The first four oxides are gases, the fifth is a solid. *Nitrous oxide*,  $N_2O$ , isolated in 1776 by J. Priestley, who obtained it by reducing nitrogen peroxide with iron, may be prepared by heating ammonium nitrate at  $170-260^\circ\text{C}$ ., or by reducing a mixture of nitric and sulphuric acid with zinc. It is a colourless gas, which is practically odourless, but possesses a sweetish taste. It is somewhat soluble in water. When liquefied it boils at  $-89.8^\circ\text{C}$ ., and by further cooling may be solidified, the solid melting at  $-102.3^\circ\text{C}$ . (W. Ramsay, *Chem. News*, 1893, 67, p. 140). It does not burn, but supports the combustion of heated substances almost as well as oxygen. It is used as an anaesthetic, principally in dentistry, producing when inhaled a condition of hysterical excitement often accompanied by loud laughter, whence it is sometimes called "laughing gas."

*Nitric oxide*,  $NO$ , first obtained by Van Helmont, is usually prepared by the action of dilute nitric acid (sp. gr. 1.2) on copper. This method does not give a pure gas, varying amounts of nitrous oxide and nitrogen being present (see NITRIC ACID). In a purer condition it may be obtained by the action of sulphuric acid on a mixture of potassium nitrate and ferrous sulphate, or of hydrochloric acid on a mixture of potassium nitrate and ferric chloride. It is also formed by the action of concentrated sulphuric acid on sodium nitrite in the presence of mercury. It is a colourless gas which is only sparingly soluble in water. It may be liquefied, its critical temperature being  $-93.5^\circ\text{C}$ ., and the liquid boils at  $-153.6^\circ\text{C}$ . It is not a supporter of combustion, unless the substance introduced is at a sufficiently high temperature to decompose the gas, when combustion will continue at the expense of the liberated oxygen. If the gas be mixed with the vapour of carbon disulphide, the mixture burns with a vivid lavender-coloured flame. Nitric oxide is soluble in solutions of ferrous salts, a dark brown solution being formed, which is readily decomposed by heat, with evolution of nitric oxide. It combines with oxygen to form nitrogen peroxide. Nascent hydrogen reduces it to hydroxylamine (g.v.), whilst solutions of hypochlorites oxidize it to nitric acid. In some instances it reacts as a reducing agent, e.g. silver oxide is reduced to metallic silver at  $170^\circ\text{C}$ ., lead dioxide to the monoxide and manganese dioxide to sesquioxide.

*Nitrogen trioxide*,  $N_2O_3$ , was first mentioned by J. R. Glauber in 1648 as a product of the reaction between nitric acid and arsenious oxide. Sir W. Ramsay (*Jour. Chem. Soc.*, 1890, 5, p. 590), by distilling arsenious oxide with nitric acid and cooling the distillate, obtained a green liquid which consisted of nitrogen trioxide and peroxide in varying proportions, and concluded that the trioxide could not be obtained pure. He then tried the direct combination of nitric oxide with liquid nitrogen peroxide. A dark blue liquid is produced, and the first portions of gas boiling off from the mixture correspond fairly closely in composition with nitrogen trioxide. H. B. Baker (*Jour. Chem. Soc.*, 1907, 91, p. 1862) obtained nitrogen trioxide in the gaseous form by volatilizing the liquid under special conditions. L. Francesconi and N. Sciaccia (*Gazz.*, 1904, 34 (4), p. 447) have shown that liquid nitric oxide and oxygen, or gaseous nitric oxide and liquid oxygen, mixed in all proportions and yielded nitrogen trioxide, whilst gaseous nitric oxide mixed with excess of oxygen always gave the trioxide if the mixture was kept below  $-110^\circ\text{C}$ .. They also state that nitrogen trioxide is stable at ordinary pressure up to  $-21^\circ\text{C}$ . N. M. v. Wittorf (*Zeit. anorg. Chem.*, 1904, 41, p. 85) obtained blue crystals of the trioxide (melting at  $-103^\circ\text{C}$ .) on saturating liquid nitrogen peroxide with nitric oxide and cooling the mixture. The liquid prepared by Baker is green in colour, and has a specific gravity 1.11 at ordinary temperature, but below  $-2^\circ\text{C}$ ., becomes of a deep indigo blue colour. It forms a mass of deep blue crystals at the temperature of liquid air. It is exceedingly soluble in concentrated sulphuric acid.

*Nitrogen peroxide*,  $NO_2$  or  $N_2O_4$ , may be obtained by mixing oxygen with nitric oxide and passing the red gas so obtained through a freezing mixture. The production of this red gas when air is mixed with nitric oxide was mentioned by R. Boyle in 1671. Nitrogen peroxide is also prepared by heating lead nitrate and passing the products of decomposition through a tube surrounded by a freezing mixture, when the gas liquefies. At low temperatures it is a colourless crystalline solid which melts at  $-10-14^\circ\text{C}$ . (W. Ramsay, *Chem. News*, 1900, 61, p. 91). As the temperature increases the liquid becomes yellowish, the colour deepening with rise of temperature until at  $+15^\circ\text{C}$ . it has a deep orange tint. The liquid boils at about  $22^\circ\text{C}$ . The change of colour is accompanied by a change in the vapour density, and is explained by the fact that nitrogen peroxide consists of a mixture of a colourless compound  $N_2O_4$ , and a red-brown gas  $NO_2$ , the latter increasing in amount at the expense of the former as the temperature is raised (G. Sæte, *Comptes rendus*, 1868, 67, p. 488; see also E. and L. Natanson, *Wied. Ann.*, 1885, 24,

p. 454; 1886, 27, p. 606). M. Berthelot and J. Ogier (*Bull. Soc. Chim.*, 1882 [2], 37, p. 434; 38, p. 60) have also shown that the specific heat of the gas decreases with increase of temperature until it reaches a minimum at about 198-253° C. Croscopic determinations of the molecular weight of nitrogen peroxide dissolved in glacial acetic acid show that it corresponds to the molecular formula  $\text{N}_2\text{O}_4$  at low temperatures (W. Ramsay, *Jour. Chem. Soc.*, 1888, 53, p. 100). Nitrogen peroxide is a most stable oxide of nitrogen.

It is decomposed by water, giving at 0° C. a mixture of nitric and nitrous acids:  $2\text{NO}_2 + \text{H}_2\text{O} = \text{HNO}_3 + \text{HNO}_2$ . It combines with sulphuric acid to form nitro-sulphuric acid,  $\text{SO}_3(\text{OH})(\text{NO}_2)$ . It does not support the combustion of a taper, but burning phosphorus and red-hot carbon will continue to burn in the gas. It converts many metallic oxides into mixtures of nitrates and nitrites, and attacks many metals, forming nitrates and being itself reduced to nitric oxide. It is an energetic oxidizing agent.

*Nitrogen pentoxide*,  $\text{N}_2\text{O}_5$ , was first obtained in 1849 by H. Sainte-Claire-Deville (*Ann. Chim. Phys.*, 1850 [3], 28, p. 241) by the action of dry chlorine on silver nitrate:  $4\text{AgNO}_3 + 2\text{Cl}_2 = 4\text{AgCl} + 2\text{N}_2\text{O}_5 + \text{O}_2$ . It may also be obtained by distilling nitric acid over phosphorus pentoxide. It crystallizes in large prisms which melt at 29-30° C. to a yellowish liquid, which boils at 45-50° C. with rapid decomposition. It is very unstable, decomposing slowly even at ordinary temperatures. It dissolves in water, forming nitric acid.

*Hyponitrous acid*,  $\text{H}_2\text{N}_2\text{O}_3$ , was first obtained in the form of its salts by E. Divers in 1871 (*Chem. News*, 23, p. 206) by reducing a solution of potassium nitrate with sodium amalgam, and when subjected to precipitation at 60° C. by the hydrous oxide of stannous oxide,  $\text{SnO}_2 \cdot \text{H}_2\text{O}$ . Hyponitrites also dilute sulphuric and nitric acids, and may be crystallized from concentrated solutions of ammonia. It slowly decomposes on exposure or on heating. The calcium salt,  $\text{Ca}_2\text{N}_2\text{O}_3 \cdot 4\text{H}_2\text{O}$ , formed by the action of calcium chloride on the silver salt in the presence of a small quantity of nitric acid, is a lustrous crystalline powder, almost insoluble in water but readily soluble in dilute acids. It is decomposed by sulphuric acid, with evolution of nitrous oxide.

*Nitrous acid*,  $\text{HNO}_2$ , is found to some extent in the form of its salts in the atmosphere and in rain water. The pure acid has not yet been obtained, since in the presence of water it decomposes with formation of nitric acid and liberation of nitric oxide:  $3\text{HNO}_2 = \text{HNO}_3 + 2\text{NO} + \text{H}_2\text{O}$ . Its salts may be obtained in some cases by heating the corresponding nitrates, but the method does not give good results. Sodium nitrite, the most commonly used salt of the acid, is generally obtained by heating the nitrate with metallic lead; by heating sodium nitrate with sulphur and sodium hydroxide, the product then being fractionally crystallized (Read, Holliday & Sons):  $3\text{NaNO}_3 + 5\text{S} + 2\text{NaOH} = \text{NaNO}_2 + 3\text{Na}_2\text{SO}_3 + \text{H}_2\text{O}$  by oxidizing ammoniacal nitrogen in an electric arc, keeping the gases above 300° C., until absorption in alkaline hydroxide solution is effected (German Pat. 188188); or by passing air, or a mixture of oxygen and ammonia, over heated metallic oxides (*ibid.*, 168272). The salts of the acid are colourless or faintly yellow. In aqueous solution the free acid acts as an oxidizing agent, bleaching indigo and liberating iodine from potassium iodide, or it may act as a reducing agent since it readily tends to pass into nitric acid; consequently it discharges the colour of acid solutions of permanganates and chromates. The acid finds considerable use in organic chemistry, being used to discriminate between the different types of alcohols and of amines, and also in the production of diazo, azo and diazo-amino compounds. It may be recognized by the blue colour it gives with diphenylamine sulphate and by its reaction with potassium iodide-starch paper.

*Nitrosyl chloride*,  $\text{NOCl}$ , is obtained by the direct union of nitric oxide with chlorine; or by distilling a mixture of concentrated nitric and hydrochloric acids, passing the resulting gases into concentrated sulphuric acid and heating the so-formed nitrosyl hydrogen sulphate with dry salt:  $\text{HNO}_3 + 3\text{HCl} = \text{NOCl} + \text{Cl}_2 + \text{H}_2\text{O}$ ;  $\text{NOCl} + \text{H}_2\text{O} = \text{HNO}_2 + \text{HNO}_3$ ;  $\text{NO} + \text{NaCl} = \text{NaCl} + \text{NOCl}$  (W. A. Tilden, *Jour. Chem. Soc.*, 1866, p. 630). It is also prepared by the action of phosphorus pentachloride on potassium nitrite or on nitrogen peroxide. It is an orange-coloured gas which may be readily liquefied and by further cooling may be

solidified. The liquid boils at -5° C. and the solid melts at -65° C. It forms double compounds with many metallic chlorides, and finds considerable application as a means of separating various members of the terpene group of compounds. It is readily decomposed by water and alkaline hydroxides, yielding a mixture of nitrite and chloride. On treatment with silver fluoride it yields *nitrosyl fluoride*,  $\text{NOF}$  (O. Ruff, *Zeit. anorg. Chem.*, 1905, 47, p. 190). *Nitrosyl fluoride*,  $\text{NO}_2\text{F}$ , is formed by the action of fluorine on nitric oxide at the temperature of liquid oxygen (H. Moissan and P. Lebeau, *Comptes rendus*, 1905, 140, pp. 1573, 1621). It is a gas at ordinary temperature; when liquefied it boils at -63.5° C. and on solidification melts at -139° C. Water decomposes it into nitric and hydrofluoric acids. *Nitramide*,  $\text{NH}_2\text{NO}_2$ , is obtained by the action of sulphuric and nitric acids on potassium iodimulphate, or by the action of ice-cold sulphuric acid on potassium nitro-carbamate (J. Thiele and A. Lachmann, *Ann.*, 1895, 288, p. 297); or by  $\text{NH}_4\text{NO}_3 + \text{K}_2\text{CO}_3 + \text{CO}_2$ . It crystallizes in prisms or leaflets which melt at 72-75° C. and are readily soluble in water and in all organic solvents except ligroin. It is somewhat volatile at ordinary temperature, and its aqueous solution possesses a strongly acid reaction. It is very unstable, decomposing into nitrous oxide and water when mixed with copper oxide, lead chromate or even powdered glass. On reduction it gives a strongly reducing substance, probably hydrazine. According to A. Hantzsch (*Ann.*, 1896, 292, pp. 340 et seq.) hyponitrous acid and nitramide are to be regarded as stereoisomers, being the anti- and syn-forms of the same compound. This, however, is regarded as untenable in nitric acid (N. N. J. Hoff). *Nitrosyl sulphide*,  $\text{N}_2\text{S}_2$ , first obtained by the action of  $\text{H}_2\text{N}(\text{NO})\text{NH}_2$  (*Jour. pharm.*, 1835, 21, p. 315) by the action of ammonia on sulphur chloride, has been investigated by O. Ruff and E. Geisel (*Ber.*, 1904, 37, p. 1573; 1905, 38, p. 2659), who also obtained it by dissolving sulphur in liquid ammonia. It is a reddish-yellow crystalline solid, insoluble in water and melting at 178° C. It explodes readily when melted or subjected to shock. Dry hydrochloric acid gives ammonia but no nitrogen; with ammonia it gives  $\text{S} \cdot \text{N}_2\text{NH}_2$  and  $\text{S} \cdot \text{S}(\text{NH}_2)_2$ ; and with secondary amines it forms secondarydiamines,  $\text{S}(\text{NR}_2)_2$ , nitrogen being liberated. When heated with  $\text{CS}_2$  at 100° C. under pressure, it forms liquid nitrosyl sulphide,  $\text{N}_2\text{S}_2$ , a mobile red liquid which solidifies to an iodine-like mass of crystals which melt at 10-11° C. In water, alkalis and acids decompose it into sulphur and ammonia (W. Muthmann, *Zeit. anorg. Chem.*, 1897, 13, p. 200).

For sulphonic acids containing nitrogen see AMMONIA.

Numerous determinations of the atomic weight of nitrogen have been made by different observers, the values obtained varying somewhat according to the methods used. The methods have been put in order of increasing accuracy in the gravimetric or volumetric (physical) determinations of the density of nitrogen, nitric oxide, &c.) or physico-chemical. P. A. Guye has given a critical discussion of the relative accuracy of the gravimetric and physico-chemical methods, and favours the latter, giving for the atomic weight a value less than 14.01. The more important papers dealing with the subject are: J. Stas, *Œuvres complètes*, i. pp. 342 et seq.; Lord Rayleigh, *Proc. Roy. Soc.* (1894), 55, p. 340; (1904), 73, p. 153; G. Dean, *Jour. Chem. Soc.* (1901), 79, p. 147; R. W. Gray, *Jour. Chem. Soc.* (1906), 68, p. 1174; A. Scott, *Proc. Chem. Soc.* (1905), 21, p. 309; P. A. Guye, *Chem. News* (1905), 92, pp. 261 et seq.; (1906), 93, p. 13 et seq.; D. Berthelot, *Comptes rendus* (1907), 144, p. 269.

**NITROGLYCERIN**,  $\text{C}_3\text{H}_5(\text{NO}_3)_3$  or  $\text{CH}_3\text{NO}_2 \cdot \text{CH}_2\text{NO}_2 \cdot \text{CH}_2\text{NO}_2$ , glyceryl trinitrate, an explosive first obtained in 1846 by Ascanio Sobrero (*Mem. Acad. Torino*, 1847) by acting with a mixture of strong nitric and sulphuric acids on glycerin at the ordinary temperature. The reaction proceeds in several stages, mono-, di- and finally tri-nitrate being produced, the final stage requiring sulphuric acid as a dehydrator. When pure it is a very pale yellow oil of sp. gr. 1.614 at 4° C. and 1.60 at 15° C. One gram requires for solution between 800 and 1000 c.c. of water, 4 c.c. of absolute alcohol or 18 c.c. of wood spirit, and it is scarcely at all soluble in glycerin itself, but mixes in all proportions with ether, acetone, ethyl acetate and benzene.

In the manufacture glycerin is dropped in a very thin stream into a mixture of 3 parts of nitric (sp. gr. 1.5) and 5 parts of sulphuric acid (sp. gr. 1.84) contained in a glass vessel being cooled by a water jacket and the acid mixture agitated by a stream of cooled air, the temperature being kept at about 15° C. A considerable excess of acids is necessary for the completion and safety of the reaction, usually about 8 parts of the acid mixture to 1 of glycerin. The higher the strength of the acids the higher the yield of nitro-glycerin and the smaller the loss by solution in the waste acids. In recent practice some sulphur trioxide, or fuming sulphuric acid, is added, so that the mixture of acids contains less than 1% of water. The action is very rapid, and the product, which rises to the surface of the acid, is washed successively with cold and then tepid water, and finally with water made slightly alkaline with sodium carbonate or hydroxide, to remove all adhering or dissolved acids which would otherwise render the product very unstable. Nitro-glycerin dissolves a little water and then appears thick or milky. Generally it is either



dried, after being separated from the wash water, by means of common salt, upon a layer of which the moist nitroglycerin is gently run and allowed to drain or filter through, or it is filtered through a mass of dry sponge or similar dry and porous material.

Under ordinary pressure it boils at above 200° C. (L. de Bruyn). If gradually heated it begins to vaporize and decompose at about 130°, and as a rule it detonates when heated slightly above this temperature, previously giving off some red fumes. A little vapour is given off at ordinary temperatures and pressures, and when under a few millimetres pressure only it rapidly vaporizes below 100° C. The freezing-point is uncertain, owing perhaps to the existence of two modifications, as suggested by Kast (*Zeits. f. ges. Schiess-u. Sprengstoff*, 1-225; see also S. Nauckhoff, *Zeits. f. ang. Chem.*, 18, Heft 1 and 2). It is frequently given as 43° to 46° F. (about 6° to 8° C.), and it is stated to be more sensitive to percussion when frozen (Beilstein). It crystallizes (in long needles) more easily when gently agitated during the cooling, or when mixed with such substances as kieselguhr. At one time it was transported all over America in a frozen condition without serious accidents, and according to Sir F. Nathan (*Jour. Soc. Chem. Ind.*, 1908, 27, p. 5) it is safer to export in the frozen state. To prevent the freezing of nitroglycerin in dynamite it has been proposed to add various substances, such as chloridinitroglycerin, nitrated diglycerin or tetranitrodiglycerol, and also mono- and di-nitroglycerin. The latter two have been studied by C. W. Will (*Ber.*, 1908, 7, p. 407), who obtained two isomeric dinitroglycerins, one of which is eminently crystallizable and the other fluid. Both are sensitive to percussion, but a little less so than nitroglycerin. The mononitroglycerin also exists in two forms, neither of which is strictly sparing explosive. It appears that an addition of dinitroglycerin to nitroglycerin would materially retard its freezing or lessen its sensitiveness (see also C. Claessen, *Ger. Pat.* 210990 (1909)).

	Mono.	Di.	Tri.
Specific gravity	1.40	1.47	1.6
Melting-point	α 58° β 54°	α hydrate, 26° β hydrate (fluid)	labile, 2-2° stable, 12-2°
Boiling-point 18 mm.	155-160°	145° about	160°
Solubility	70%	7-7%	16%

The liquid when soaked into a porous combustible substance like blotting-paper burns rapidly and quietly, and when struck with a hammer on a hard surface violently detonates; when a little of the liquid is spread on an anvil and struck, the portion immediately under the hammer will, as a rule, detonate, the remainder being scattered. Some solutions of nitroglycerin (in ether, acetone, &c.) burn quietly, and the same is the case when it is held in solution or suspension in a colloid substance, as gelatinized gun cotton, &c.

Strong sulphuric acid dissolves nitroglycerin, and this solution on being poured into water yields dinitroglycerin (see Will, *loc. cit.*) and also some mononitroglycerin. When the solution in the strong acid is allowed to stand, some nitric acid is first evolved, and as the temperature rises this is followed by a general decomposition of the substance, though not necessarily an explosive one. Shaken with mercury and sulphuric acid, nitroglycerin yields its nitrogen as nitric oxide; the measurement of the volume of this gas is a convenient mode of estimating nitroglycerin. Ammonium hydroxide has no appreciable action at ordinary temperatures, but strong solutions of sodium or potassium hydroxides start a decomposition, with rise of temperature, in which some nitrate and always some nitrite is produced. Some glycerin may be re-formed, but with very strong alkaline solutions little of the glycerin molecule escapes destruction, oxalic acid and several other products resulting. Alcoholic solutions of the alkalis also produce some nitrite along with some formate and acetate. Calcium or potassium sulphides and potassium hydro-sulphides completely reduce nitroglycerin to glycerin, some of the sulphur being oxidized and some precipitated. Hydriodic acid reduces it to glycerin and nitric oxide. Aniline and similar bases are oxidized and partially nitrated by nitroglycerin, with the production of non-explosive compounds.

The first attempts to utilize the explosive power of nitroglycerin were made by Nobel in 1863; they were only partially successful until the plan, first applied by General Pictot in 1854, of developing the force of gunpowder in the most rapid manner and to the maximum extent, through initiative detonation, was applied by Nobel to nitroglycerin. Even then, however, the liquid nature of the substance, though advantageous in one or two directions, constituted a serious obstacle to its safe transport and storage and to its efficient employment; it was therefore not until Nobel produced plastic solid preparations by mixing the liquid with porous substances, such as gunpowder, or carbon and sulphur, and finally kieselguhr in a fine state of division, capable of absorbing and retaining considerable quantities of it, that it could be employed as a blasting agent (see EXPLOSIVES, DYNAMITE, CORDITE). (W. R. E. H.)

**Therapeutics.**—Nitroglycerin has a sweet burning taste and is decidedly poisonous. Its vapour produces violent headache, and the same effect is often caused by handling compositions containing it. Prior to its use as an explosive, its alcoholic solution found application in medicine under the name of glonoin. Although a nitrate, its pharmacological actions resemble those of nitrates such as amyl nitrite, taken internally. The explanation is that in an alkaline medium at body heat nitroglycerin yields a nitrite, probably as a preliminary stage of resolution. Nitroglycerin shaken up with warm very dilute alkaline solutions, as sodium carbonate, for a few minutes only, always yields sufficient nitrite to give the diazoreaction; and, as stated, strong alkaline solutions always produce some nitrite as one of the decomposition products. This gradual conversion in the tissues is a valuable property of nitroglycerin, as its effects take longer to manifest themselves than is the case with amyl and other nitrates. Nitroglycerin is valuable as a preventive in cases of cardiac pain, such as angina pectoris, and it is also used in other conditions where it is desirable to reduce the arterial tension. The British Pharmacopoeia contains a *liquor trinitrini* (1%), and tablets made up with chocolate, each containing one-hundredth of a grain.

**NITZSCH, GREGOR WILHELM** (1790-1861), German classical scholar, brother of Karl Immanuel Nitzsch, was born at Wittenberg on the 22nd of November 1790. In 1827 he was appointed professor of ancient literature at Kiel, but in 1852 was dismissed by the Danish government for his German sympathies. In the same year he accepted a similar post at Leipzig, which he held till his death on the 22nd of July 1861. Nitzsch is chiefly known for his writings on the Homeric epic. In opposition to Wolf and Lachmann, he maintained that the *Iliad* and *Odyssey* were not an aggregate of single short poems, but long complete poems, composed by one and the same author according to a uniform plan with a central dramatic idea.

His son, **KARL WILHELM NITZSCH** (1818-1880), became professor of history at Königsberg in 1862, and at Berlin in 1872.

• The most important of his works were: *Erklärende Anmerkungen zu Homer's Odyssee*, i.-xii. (1826-1840); *Die Sagenpoesie der Griechen* (1853); *Beiträge zur Geschichte der epischen Poesie der Griechen* (pub. 1862, ed. C. W. Nitzsch). See memoir by F. Lübker (1864); C. Bursian, *Geschichte der klassischen Philologie in Deutschland* (1883) and J. E. Sandys, *Hist. of Class. Schol.* iii. (1908), p. 105.

**NITZSCH, KARL IMMANUEL** (1787-1868), Lutheran divine, was born at the small Saxon town of Borna near Leipzig on the 21st of September 1787. His father, Karl Ludwig Nitzsch (1751-1831), who at that time was pastor and superintendent in Borna, and afterwards (1790) became professor at Wittenberg and director (1817) of the seminary for preachers, has also left a name of some distinction in the theological world by a number of writings, among which may be mentioned a work entitled *De discrimine revelationis imperatoriae et didacticae prolutiones academicae* (2 vols., 1830). Theologically, he represented a combination of supernaturalism and rationalism (supernatural rationalism or a Kantian rational supernaturalism). Karl Immanuel was sent to study at Schulpforta in 1803, whence he proceeded to the university of Wittenberg in 1806. In 1809 he graduated, and in 1810 he became a *Privatdozent* at the university. Having become *diacomus* at the Schlosskirche in 1811, he showed remarkable energy and zeal during the bombardment and siege of the city in 1813. In 1817 he was appointed one of the preceptors in the preachers' seminary which had been established at Wittenberg after the suppression of the university. From 1820 to 1822 he was superintendent in Kemberg, and in the latter year he was appointed professor ordinarius of systematic and practical theology at Bonn. Here he remained until called to succeed Marheineke at Berlin in 1847; subsequently he became university preacher, rector of the university, provost of St Nicolai (in 1854) and member of the supreme council of the church, in which last capacity he was one of the ablest and most active promoters of the Evangelical Union. He died on the 21st of August 1868. He represented the *Vermittlungstheologie* of the school of Schleiermacher.

His son, FRIEDRICH AUGUST NITZSCH (b. 1832), was made professor ordinarius of theology at Giessen in 1868 and at Kiel in 1872. He was the author of *Grundriss der christl. Dogmengeschichte* (1870, incomplete) and *Das System des Böhmels* (1860), amongst other works.

Karl Nitzsch's principal works are: *System der christlichen Lehre* (1829; 6th ed., 1851; Eng. trans., 1849), *Praktische Theologie* (1847-1860; 2nd ed., 1863-1868), *Akademische Vorlesung über christliche Glaubenslehre* (1858) and several series of *Predigten*. He took as his starting-point the fundamental thought of Schleiermacher, that religion is not doctrine but life, direct consciousness, feeling. At the same time he sought to bring religious feeling into closer connexion with knowledge and volition than Schleiermacher had done; he laid special stress—and justly—on the recognition of a necessary and radical union of religion with morality, treating both dogmatics and ethics together accordingly in his *System der christlichen Lehre*" (Otto Pfeleiderer, *Development of Theology*, p. 123). His *Protestantische Beantwortung*, a reply to the *Symbolik* of Johann Adam Möhler (1796-1838), which originally appeared in the *Studien u. Kritiken*, of which he was one of the founders, may also be mentioned.

See Herzog-Hauck, *Realencyklopädie*, and the *Allgemeine deutsche Biographie*; F. Lichtenberger, *History of German Theology in the Nineteenth Century*, pp. 185-196.

**NIU-CHWANG**, a city of China, in the Manchurian province of Shêng-king (Liao-tung), in 40° 53' N. and 122° 7' E., about 35 m. (90 m. by water) from the coast of the Gulf of Liao-tung, on what is now a small branch of the main eastern affluent of the Liao-ho. The population is estimated at 80,000. The city proper is a comparatively unimportant place with broken-down walls, but it is surrounded by a number of large and flourishing suburbs. About the beginning of the Ta-ts'ing dynasty (1644) Niu-chwang was the chief port on the river, but in the reign of K'ien-tung, owing mainly to physical changes, it was supplanted by T'ien-chwang-tai farther down the stream, and towards the close of the 18th century this had in turn to give place to Ying-tszé still nearer the mouth. In ignorance of these facts Niu-chwang (now scarcely to be reached by a flat-bottomed river boat) was chosen as one of the ports to be opened to foreign trade by the treaty of T'ien-tsin; and, though Ying-tszé had of necessity to be adopted as the site of the foreign settlements, Europeans still continue to speak of it as the port of Niu-chwang. Ying-tszé (otherwise known as Ying-k'ou, Niu-k'ou and in Mandarin as Muh-k'ou-ying) lies on the left bank of the Liao-ho on the lowest dry portion of the plain, not much above high-water mark. The British settlement immediately above the town has a river frontage of 1000 yds. opposite the deepest of the reaches, and runs back to the highway leading to Niu-chwang. Off the mouth of the river there is an extensive bar of hard mud which can only be crossed by certain channels at high tide, when it is covered by from 18 to 20 ft. of water; and the port is altogether closed by ice for four or five months of the year, between November and May. Niu-chwang has shown considerable vigour as a port of trade, sharing in the general prosperity of the provinces of Manchuria, of which it is the outlet. It was opened to foreign trade in 1858. In 1864 the total value of trade was £934,374, in 1878 £2,606,134, in 1898 £4,634,470, while in 1904 the figures reached £5,950,805. The principal exports (29%) are beans, bean-cake, bean-oil and wild silk. The bean-cake is a popular article of food with the natives of Kwang-tung and Fuh-kien, and is also largely employed for manuring the rice and sugar fields in the neighbourhood of Shanghai, Amoy, Swatow, &c. Of imports (71%) the principal are cotton yarn and cotton cloth, most of the latter being drawn from the United States in preference to English-made goods. The number of resident foreigners is about 150. Railways connect the port with Tientsin and Peking on the one hand, and with the Russian territories lying to the north on the other. In 1895 Niu-chwang was occupied by Japanese troops, and the town was included in the cession of territory originally granted by the treaty of peace. By a supplementary convention it was retroceded by the Japanese under pressure of France and Russia. Niu-chwang suffered considerably from the disturbances of 1900 and again during the Russo-Japanese war. In 1900 the Russians defeated the Chinese troops who attacked the town, and took possession of the port,

and administered affairs until they in their turn were driven out by Japanese. At the conclusion of the war the Japanese restored the port to China.

**NIUÉ** (SAVAGE ISLAND or NIUÉ-FEKAL, as the natives call it), an island in the South Pacific Ocean, 14 m. long by 10 m. wide, in 16° 10' S., 169° 47' W. The entire island is an old coral reef upheaved 200 ft., honeycombed with caves and seamed with fissures. The soil, though thin, is, as in other limestone islands, very rich, and coco-nuts, taro, yams and bananas thrive. There is an abundant rainfall, but owing to the porous nature of the soil the water percolates into deep caves which have communication with the sea, and becomes brackish. The natives, a mixed Polynesian and Melanesian people of Samoan speech, are the most industrious in the Pacific, and many of the young men go as labourers to other islands. The consequent minority of men has been destructive of the sexual morality of the women, which formerly stood high. The natives are keen traders, and though uncouth in manners when compared with their nearest neighbours, the Tongans and Samoans, are friendly to Europeans. Their hostility to Captain Cook in 1774, which earned from him the name of Savage for the island, was due to their fear of foreign disease, a fear that has since been justified. The population (4079 in 1901) is slightly decreasing. The natives are all Christians, and the majority have learned to read and write, and to speak a little English, under the tuition of the London Missionary Society. They wear European clothes. The island became a British protectorate on the 20th of April 1900, and was made a dependency of New Zealand in October 1900, the native government, of an elected "king" and a council of headmen, being maintained. In 1900 there were thirteen Europeans on the island. The exports are copra, fungus and straw hats, which the women plait very cleverly.

See T. H. Hood, *Notes of a Cruise in H.M.S. "Fawn"* (Edinburgh, 1853); J. L. Brechley, *Journal during the Cruise of the "Curacoa"* (London, 1873); B. H. Thomson, *Savage Island* (London, 1902).

**NIVELLES** (Flem. *Nyvel*), a town of Belgium in the province of Brabant, situated on the Thines 19 m. S. of Brussels. Pop. (1904) 12,109. It is a busy little place with many industries, notably the manufacture of parchment. The town is supposed to owe its origin to the foundation of a convent on the spot by Itta or Iduberge, wife of Pippin of Landen. The Romanesque church of St Gertrude, named after Itta's daughter, dates from the 11th century, but has been badly restored and is disfigured by a heavy tower. On the top of the tower is the effigy of a man in iron who strikes the hours with a hammer. He is called by the townspeople Jean de Nivelles, a celebrated baron of the 15th century whose title eventually became merged in that of the count de Hornes (Horn). The church is supposed to occupy the site of Itta's convent. Close to Nivelles is Senefve, where Condé defeated William of Orange in 1674, and at Nivelles itself the French under Marceau defeated the Austrians in 1794.

**NIVERNAIS, LOUIS CHARLES BARBON MANCINI MAZARINI**, DUC DE (1716-1798), French diplomatist and writer, was born in Paris on the 16th of December 1716, son of Philippe Jules François, duc de Nevers, and Maria Anne Spinola, and great-nephew of Cardinal Mazarin. He was educated at the Collège Louis le Grand, and married at the age of fourteen. He served in the campaigns in Italy (1733) and Bohemia (1740), but had to give up soldiering on account of his weak health. He was subsequently ambassador at Rome (1748-1752), Berlin (1755-1756) and London, where he negotiated the treaty of Paris (10th of February 1763). From 1787 to 1789 he was a member of the Council of State. He did not emigrate during the Revolution, but lost all his money and was imprisoned in 1793. He recovered his liberty after the fall of Robespierre, and died in Paris on the 25th of February 1798. In 1743 he was elected to the Academy for a poem entitled *Délie*, and from 1763 he devoted the greater part of his time to the administration of the duchy of Nevers and to *belles-lettres*. He wrote much and with great facility; but his writings are of little value, his *Fables* being his best pro-

ductions. His *Œuvres complètes* were published in Paris in 1796; an edition of his *Œuvres posthumes* was brought out in Paris by François de Neufchâteau in 1807, and his *Correspondance secrète* was published in Paris by de Lescure in 1866.

See L. Percy (pseud. for Mlle. Louise Herpin), *Un Petit-Niveau de Mazarin* (Paris, 1890); *La Fin du XVIII<sup>e</sup> siècle: le duc de Nivernais* (Paris, 1891), by the same writer; Sainte-Beuve, *Causeries du lundi* (vol. xiii.); Dupin, *Éloge du duc de Nivernais* (1840); Abbé Blampignon, *Le Duc de Nivernais, d'après sa correspondance inédite* (1888).

**NIXIE**, or **NIXY**, a female water-sprite. The word is adapted from Ger. *Nixe*, the male water-sprite being *Nix*. The general term covering both the male and female is "nicker," a kelpie. This also appears in Dutch *nikker*. The Old Teutonic *nikus* may be connected with the root which appears in Gr. *πίξω* or *πίξω*, "to wash."

**NIXON, JOHN** (1815-1899), English mining engineer and colliery proprietor, was born at Barlow, Durham, on the 10th of May 1815, the son of a farmer. He was educated at the village school, and at an academy in Newcastle-on-Tyne, where he distinguished himself in mathematics. Leaving school at fourteen, he worked on his father's farm for two years, and then apprenticed himself to Mr Joseph Gray, one of the leading mining engineers in the north of England, and agent to the second marquis of Bute; subsequently he obtained employment as "overman" at one of the Butc collieries in Durham. In 1839 an advertisement drew him to the South Wales coalfield, where he was engaged in mine-surveying, and whence he proceeded to France as engineer to a coal and iron company. Returning to England, he noticed while travelling on one of the Thames steamers that the Welsh coal in use gave off no smoke and was preferred to north country coal both on this ground and because of its greater power-producing efficiency. His experience in France now suggested to him that a profitable market for this coal might be established among the French iron-founders and manufacturers generally who had hitherto imported English north country coal. For some time he was unable to procure any of this special Welsh coal. Eventually, however, by expending all his small savings he secured a cargo, freighted a small craft, and sent it across to Nantes, where with some difficulty he persuaded the local manufacturers to try it on the understanding that he bore the expense of the experiments. These tests, carried out under Nixon's personal directions, proved highly successful, and in due course the French government gave him a contract for Welsh coal for the French navy. Nixon's visit to Nantes laid the foundations of the Welsh steam-coal trade, English manufacturers and shipowners imitating the example of their French rivals. At first Nixon only sold the coal on commission, but eventually acquired what appeared to him a prospective field for steam-coal in the Aberdare valley, and after seven years' working at last struck a rich seam. This property is now known as Nixon's Navigation Collieries. Nixon subsequently acquired or developed other South Wales steam collieries, which yielded him a considerable fortune. He was also the inventor of many mechanical improvements in colliery working. He died in London on the 3rd of June 1899.

See J. E. Vincent, *John Nixon, Pioneer of the Steam Coal Trade in South Wales* (London, 1900).

**NIZAM**, the hereditary title of the reigning prince of Hyderabad (q.v.) in India, derived from an Arabic word meaning order, or administration. The same word is found in *Nizam*, applied to the Nawab of Bengal, and in *Nizamāt*, the old term for criminal jurisdiction. *Nizam-ul-Mulk* ("administrator of the kingdom") was the title of Asaf Jah, the founder of the dynasty, a very able soldier and minister of the court of Aurangzeb, who was appointed governor of the Deccan in 1713, and established his independence before his death in 1748.

**NIZĀMI** (1141-1203). *Nizām-uddīn* Abū Mahommed Ilyās bin Yūsuf, Persian poet, was born 535 A.H. (1141 A.D.). His native place, or at any rate the abode of his father, was in the hills of Kum, but as he spent almost all his days in Ganja in Arrān (the present Elizavetpolt) he is generally known as *Nizāmi* of Ganja or Ganjawi. The early death of his parents,

which illustrated to him in the most forcible manner the instability of all human existence, threw a gloom over his whole life, and fostered in him that earnest piety and fervent love for solitude and meditation which have left numerous traces in his poetical writings, and served him throughout his literary career as a powerful antidote against the enticing favours of princely courts, for which he, unlike most of his contemporaries, never sacrificed a tittle of his self-esteem. The religious atmosphere of Ganja, besides, was most favourable to such a state of mind; the inhabitants, being zealous Sunnites, allowed nobody to dwell among them who did not come up to their standard of orthodoxy, and it is therefore not surprising to find that Nizāmi abandoned himself at an early age to a stern ascetic life, as full of intolerance to others as dry and unprofitable to himself. He was rescued at last from this monkish idleness by his inborn genius, which, not being able to give vent to its poetical inspirations under the crushing weight of bigotry, claimed a greater share in the legitimate enjoyments of life and the appreciation of the beauties of nature, as well as a more enlightened faith of tolerance, benevolence, and liberality. The first poetical work in which Nizāmi embodied his thoughts on God and man, and all the experiences he had gained, was necessarily of a didactic character, and very appropriately styled *Makhsusan Asrār*, or "Storehouse of Mysteries," as it bears the unmistakable stamp of Sūfic speculations. It shows, moreover, a strong resemblance to Nāsir Khosrau's ethical poems and Sanā'i's *Hadiqat-ul-hakikat*, or "Garden of Truth." The date of composition, which varies in the different copies from 552 to 582 A.H., must be fixed in 574 or 575 (1178-1179 A.D.). Although the *Makhsusan* is mainly devoted to philosophic meditations, the propensity of Nizāmi's genius to purely epic poetry, which was soon to assert itself in a more independent form, makes itself felt even here, all the twenty chapters being interspersed with short tales illustrative of the maxims set forth in each. His claim to the title of the foremost Persian romanticist he fully established only a year or two after the *Makhsusan* by the publication of his first epic masterpiece *Khosrau and Shirin*, composed, according to the oldest copies, in 576 A.H. (1180 A.D.). As in all his following epopees the subject was taken from what pious Moslems call the time of "heathendom"—here, for instance, from the old Sāsānian story of Shāh Khosrau Parwiz (Chosroes Parvez), his love affairs with the princess Shirin of Armenia, his jealousy against the architect Ferhād, for some time his successful rival, of whom he got rid at last by a very ingenious trick, and his final reconciliation and marriage with Shirin; and it is a noteworthy fact that the once so devout Nizāmi never chose a strictly Mahomedan legend for his works of fiction. Nothing could prove better the complete revolution in his views, not only on religion, but also on art. He felt, no doubt, that the object of epic poetry was not to teach moral lessons or doctrines of faith, but to depict the good and bad tendencies of the human mind, the struggles and passions of men; and indeed in the whole range of Persian literature only Firdusi and Fakhru-uddin As'ad Jorjāni, the author of the older epopee *Wis u. Rāmīn* (about the middle of the 11th century), can compete with Nizāmi in the wonderful delineation of character and the brilliant painting of human affections, especially of the joys and sorrows of a loving and beloved heart.

*Khosrau and Shirin* was inscribed to the reigning atābeg of Azerbaijan, Abū Ja'far Mahommed Pahlavān, and his brother Kizil Arslān, who, soon after his accession to the throne in 582 A.H., showed his gratitude to the poet by summoning him to his court, loading him with honours, and bestowing upon him the revenue of two villages, Hamd and Nijān. Nizāmi accepted the royal gift, but his resolve to keep aloof from a servile court-life was not shaken by it, and he forthwith returned to his quiet retreat. Meanwhile his genius had not been dormant, and two years after his reception at court, in 584 A.H. (1188 A.D.), he completed his *Dīvān*, or collection of kasidas and ghazals (mostly of an ethical and parenthetic character), which are said to have numbered 20,000 distichs, although the few copies which have come to us contain only a very small number of

verses. About the same time he commenced, at the desire of the ruler of the neighbouring Shīrvān, his second romantic poem, the famous Bedouin love-story of *Laila and Majnun*, which has so many points in common with Ariosto's *Orlando Furioso*, and finished it in the short space of four months. A more heroic subject, and the only one in which he made a certain attempt to rival Firdousi, was selected by our poet for his third epic, the *Iskandarnāma*, or "Book of Alexander," also called *Sharafnāma* or *Iqbāl-nāma-i-Iskandari* ("The Fortunes of Alexander"), which is split into two divisions. The first or semi-historical part shows us Alexander the Great as the conqueror of the world, while the second, of a more ethical tendency, describes him in the character of a prophet and philosopher, and narrates his second tour through the world and his adventures in the west, south, east and north. There are frequent Sūfic allegories, just as in the *Makhsan*; and quite imbued with pantheistic ideas is, for instance, the final episode of the first part, the mysterious expedition of Alexander to the fountain of life in the land of darkness. As for the date of composition, it is evident, from the conflicting statements in the different MSS., that there must have been an earlier and a later recension, the former belonging to 587-589 A.H., and dedicated to the prince of Mosul, 'Izz-uddin Mas'ūd, the latter made for the atābeg Nurat-uddin Abū Bakr of Azerbaijan after 593 A.H., since we find in it a mention of Nizāmi's last romance *Haft Paikar*, or the "Seven Beauties," which comprises seven tales related by the seven favourite wives of the Sassānian king Bahārmūr. In this poem, which was written 593 A.H., at the request of Nūr-uddin Arslān of Mosul, the son and successor of the above-mentioned 'Izz-uddin, Nizāmi returned once more from his excursion into the field of heroic deeds to his old favourite domain of romantic fiction, and added a fresh leaf to the laurel crown of immortal fame with which the unanimous consent of Eastern and Western critics has adorned his venerable head. The most interesting of the seven tales is the fourth, the story of the Russian princess, in which we recognize at once the prototype of Gozzi's well-known *Turandot*, which was afterwards adapted by Schiller for the German stage. The five mathnawis, from the *Makhsan* to the *Haft Paikar*, form Nizāmi's so-called "Quintuple" (*Khamsa*) or "Five Treasures" (*Panj Ganj*), and have been taken as pattern by all the later epic poets in the Persian, Turkish, Chaghatāi and Hindustāni languages. Nizāmi died at Ganja in his sixty-fourth year, 590 A.H. (1203 A.D.).

The fullest account of Nizāmi is given in Dr W. Bacher's *Nizāmi's Leben und Werke* (Leipzig, 1871; English translation by S. Robinson, London, 1873; reprinted in the same author's *Persian Poetry for English Readers*, 1883, pp. 103-244). All the errors of detail in Bacher's work have been corrected by Dr Rieu in his *Catalogue of the Persian MSS. in the British Museum* (1881), ii. 563 sqq. *Principal Editions*.—The whole *Khamsa* (lithographed), Bombay, 1834 and 1838; Teheran, 1845; *Makhsan-ud-Ashrā* (edited by N. Bland, London, 1844; lithographed, Cawnpore, 1869; English translation in MS. by Hutton Hindley, in the British Museum Add. 6961); *Khosrau and Shirin* (lithographed, Lahore, 1871; German translation by Hammer in *Shirin, ein persisches romantisches Gedicht*, Leipzig, 1869); *Laila and Majnun* (lithographed, Lucknow, 1879; English translation by J. Atkinson, London, 1836); *Haft Paikar* (lithographed, Bombay, 1849; Lucknow, 1873; the fourth tale in German by F. von Erdmann, *Behrangar und die russische Fürstentochter*, Kasan, 1844); *Iskandarnāma*, first part, with commentary (Calcutta, 1812 and 1825; text alone, Calcutta, 1853; lithographed with marginal notes, Lucknow, 1865; Bombay, 1861 and 1875; English translation by H. Wilberforce Clarke, London, 1881; compare also Erdmann, *De expeditione Russorum Berdaam versus*, Kasan, 1826, and Charnoy, *Expédition d'Alexandre contre les Russes*, St Petersburg, 1829); *Iskandarnāma-i-Bahrī*, second part, edited by Dr Sprenger (Calcutta, 1852 and 1869). (H. E.)

**NIZHNE-TAGILSK**, popularly known as TAGIL, a town and ironworks of Russia, in the government of Perm, stands in a longitudinal valley on the eastern slope of the Ural Mountains, within a few miles of the place where the Tagil, cutting through the eastern wall of the valley, escapes to the lowlands to join the Tura, a tributary of the Tobol. The southern part of this valley is occupied by the upper Tagil, and its northern portion by the upper Tura, from which the Tagil is separated by a low watershed. Pop. (1897) 30,000, all Great-Russians and

chiefly Nonconformists. The town is connected by railway (the first in Siberia) with Perm and Ekaterinburg, the latter distant 88 m. to the S.E. It was founded in 1725 by the Russian mine-owner Demidov, and is still the property of his family. Nizhne-Tagilsk is a central foundry for a number of iron-mines and other works scattered in the valley of the Tagil and its tributary the Salda. Gold, platinum and copper are also mined at Nizhne-Tagilsk. The town carries on a brisk corn trade. The inhabitants make wooden boxes and trays, which are sent to the fairs of Irbit and Nizhniy-Novgorod.

**NIZHNE-UDINSK**, a town of East Siberia, in the government of Irkutsk, 315 m. by rail W.N.W. of Irkutsk, on the Siberian railway, and on the Uda river. It is a centre for the Biryusa gold mines, and in winter the head of a line of communication with the Lena and Bratsky Ostrog, on the Angara. Pop. (1897) 5803.

**NIZHNIY-NOVGOROD** or NIJNI-NOVGOROD, abbreviated into NIZHGOROD, a government of Central Russia, bounded by the governments of Vladimir on the W., Kostroma and Vyatka on the N. and N.E., Kazan and Simbirsk on the E., and Penza and Tambov on the S., with an area of 19,792 sq. m., two-thirds being on the right and the rest on the left bank of the Volga. The smaller portion, with the exception of the better-drained lands close to the river, is a low, flat, marshy region, covered with thick forests and sandy hills, and thinly peopled. The space between the Oka and the Volga, in the west, is also flat and forest-grown. The best part of the government is that to the east of the Oka; it is hilly, trenched by deep ravines and better drained, and has patches of fertile black earth in the south. The government is drained by the Volga with its tributaries, the Kerzhnets and the Vetluga on the left, and the Sura (with the Pyana) and the Oka on the right. These and their numerous tributaries offer great facilities both for navigation and for the transportation of timber. Numerous small lakes dot the government, especially in the north, and close upon two-fifths of its entire surface is still covered with forests, which occupy nearly the whole of the Zavolyi (to the north of the Volga), and extend without a break for 50 and 80 m. to the west and south-west respectively. The climate is severe, especially in the Zavolyi, where the average yearly temperature is 5° Fahr. lower than at Nizhniy. Besides the Carboniferous, Permian and Triassic deposits ("variegated marls"), Jurassic deposits are found in patches, chiefly in the south-east, as also in the south-west and north. They are overlain with Cretaceous black clays and sandstones. Thick strata of Tertiary sands, containing petrified wood, are found in the Ardatov district, and over the whole lie Glacial deposits, sandy gravels and clays.

Black earth, known as the "black earth of the plateau," prevails on the high plains between the river valleys in the south-east; the "valley black earth," even more fertile than the former, covers the gently-sloping portions of the territory, also in the south-east. More or less sandy clays are met with elsewhere, and there are large patches of sand. Iron ores (brown and spheroiditic), alabaster, limestone, sand (used for glass), salt and phosphorites are the chief useful minerals. There are also extensive deposits of peat.

The population increased from 1,376,000 in 1880 to 1,602,292 in 1897; of these 841,245 were women, and 140,347 lived in towns. The estimated pop. in 1906 was 1,823,600. They consist of Russians, to the extent of 88%; Mordvinians, to the number of 53,100; Cheremisses, 6700; with Tatars and Chuvashes. Of the total number in 1897 1,525,735 were Orthodox and Old Believers, 75,848 Rascolniks (Nonconformists), 51,236 Mussulmans and 3388 Jews. Both the birth-rate (53 in 1000) and the death-rate (42 in 1000) are high. A little over 53% of the area is available for agriculture, and of this 59% is owned by noblemen and 16% only by the peasantry, the remainder being owned by merchants and others. Of the cultivable land owned by the peasantry 55% is under crops, but of similar land owned by noblemen only 30% is cultivated. The principal crops are wheat, rye, oats, barley, pease and potatoes. In some years the yield is quite insufficient for the population, and every year over 100,000

persons quit their villages in quest of temporary work in neighbouring governments. The *zemstvo* or district council of Nizhniy-Novgorod supports an agricultural school, an experimental farm and an agency for the purchase of improved seeds and machinery. The live-stock industry is inferior, as many as 41% of the peasant families having no horses, and 24% no cows. The domestic trades, such as the making of cutlery, felts, woollens, leather goods, wooden wares (sledges, spoons, boxes, window-frames, &c.), gloves, wirework, hardware, mats and sacks, are widely practised; 70% of the male working population among the peasants earn their livelihood in this way, as well as by shipping. This last is an industry of considerable magnitude, goods being shipped and unshipped to the annual value of over £5,000,000. Many of the villages and towns have each its own speciality, those in the district of Semenov being famous for wooden spoons, in Gorbatov for cutlery and locks, in Balakhna for spindles, in Makaryev for fancy boxes, in Arzamas, Knyaginina and Sergach for furs and leather goods. The Mordvinians and Cheremisses keep bees. Fruit and vegetables are cultivated along the Oka and the Volga. The factories are steadily developing, iron and machinery works, flour-mills, potteries, tanneries, shipbuilding yards, saw-mills and distilleries are the more important. Education, owing to the efforts of the *zemstvo*, is in a better condition than in many other governments of Russia. (P. A. K.; J. T. BE.)

**NIZHNIY-NOVGOROD**, or simply **NIZHNIY**, a town of Russia, capital of the above government, situated at the confluence of the Oka and the Volga, 272 m. by rail E. of Moscow. It occupies an advantageous position on the great artery of Russian trade, at a place where the manufactured and agricultural products of the basin of the Oka meet the metal wares from that of the Kama, the corn and salt brought from the south-eastern governments, the produce of the Caspian fisheries, and the various wares imported from Siberia, Central Asia, Caucasus and Persia. It has thus become the seat of the great Makaryevskaya fair (see below), and one of the chief commercial centres of Russia. Its importance was still further increased during the latter part of the 19th century in consequence of the growth of manufacturing industry in the Oka basin, the rapid development of steam-boat traffic on the Volga and its tributaries, the extension of the Russian railway system and the opening of Central Asia for trade.

Nizhniy-Novgorod consists of three parts: the upper city, including the Kremlin; the lower town, or Nizhniy Bazaar; and "the Fair," with the suburb of Kunavino. The upper city is built on three hills, which rise as steep crags 400 ft. (490 ft. above sea-level) above the right bank of both the Oka and the Volga. The Kremlin, or old fort, occupies one of these hills facing the Volga. It was begun in the second half of the 14th century, but was erected chiefly in the beginning of the 16th, on the site of the old palisaded fort, and has a wall 2300 yds. long, and 65 to 95 ft. high, with eleven towers; it contains the law-courts, the governor's residence, the arsenal, barracks, the military gymnasium of Count Arakchéev (transferred from old Novgorod), a small museum and two cathedrals, Preobrazhenski and Arkhangelski. These last were erected in 1225 and 1222 respectively, and have been rebuilt more than once; the present structures, in somewhat poor taste, date from 1820-1834 and 1732 respectively. The Preobrazhenski cathedral retains several relics of the past, such as holy pictures of the 14th and 17th centuries and a Bible of 1408; Minin, the hero of Nizhniy (see below) lies buried there. The Kremlin is adorned with a square, containing a monument to Minin and Pozharsky erected in 1826, and pretty boulevards have been laid out along its lower wall. The view from the Kremlin of the broad Volga, with its low-lying and far-spreading left bank, is very striking. The Pechersky monastery, close by, is archaeologically interesting; it was built in the first half of the 16th century—instead of the old monastery founded in 1330 and destroyed by a land-slip in 1506—and has several antiquities and a library which formerly contained very valuable MSS., now at St Petersburg. Another monastery, that of Blagoveshchensk (1370, rebuilt 1647), is situated on the right bank of the Oka. Its old churches have been destroyed by

fire, but it has a very ancient holy picture—probably the oldest in Russia, dating from 993, which attracts many pilgrims. In 1904 a town-house and a monument to Tsar Alexander II. were built in the principal square of the upper town. Besides the Kremlin, the upper town contains the best streets and public buildings. Five descents lead from it to the lower town, planted on the alluvial terrace, 30 to 35 ft. above the banks of the Oka and the Volga, and in the centre of a very lively traffic. Piles of salt line the salt wharves on the Oka; farther down are the extensive storehouses and heaps of grain of the corn wharves; then comes the steamboat quay on the Volga, opposite the Kremlin, and still farther east the timber wharves. The fair is held on the flat sandy tongue of land between the Oka and the Volga, connected with the town by only a bridge of boats, 1500 yds. long, which is taken to pieces in winter. The shops of the fair, 4000 in number, built of stone in regular rows, are surrounded by a canal, and cover half a square mile. Outside this inner fair are nearly 4000 more shops. Several buildings have been erected, and institutions established, in connexion with the fair, e.g. the house of the committee (1890), banks, a theatre, a circus, a new semicircular canal and a second floating bridge, underground galleries, a water-supply, an electrical tramway, temperance tea-shops and restaurants kept by the Society of Tradesmen. The Siberian harbour is conspicuous during the fair on account of its accumulations of tea boxes and temporary shelters, in which the different kinds of tea are tried and appraised by tasters. The point of the peninsula is occupied by the storehouses of the steamboat companies, while metal wares and corn are discharged on a long island of the Oka, at the iron harbour and in Grebnovskaya harbour. An island in the Volga is the place where various kinds of rough wares are landed. The railway from Moscow has its terminus close to the fair buildings, to the south of which is the suburb of Kunavino, widely known throughout the East as a place for amusements of the lowest kind during the fair. On the fair side the Alexander Nevski cathedral was erected in 1881, and there too is the older "Fair" cathedral of 1822.

The climate of Nizhniy is harsh and continental, the yearly average temperature being 39° Fahr. (10.6° in January and 64° in July), and the extreme thermometric readings -40° and 104° Fahr. The town has a settled population of (1897) 90,953 inhabitants, who are nearly all Great-Russians, and many of them Nonconformists. The mortality exceeds the birth-rate. The educational institutions include a military school, a technical school, a theological seminary, and two schools for sons and daughters of the clergy.

The manufactures include steam flour-mills, iron and machinery works, manufactories of ropes and candles, distilleries and potteries. Shipbuilding, especially for the transport of petroleum on the Caspian Sea, and steamboat building, have recently advanced considerably. Nizhniy is the chief station of the Volga steamboat traffic. The first steamer made its appearance on the Volga in 1821, but it was not till 1845 that steam navigation began to assume large proportions. The merchants carry on a brisk trade, valued (apart from that of the fair) at more than £2,000,000 of purchases and £1,800,000 of sales; the principal items are corn (£200,000 and £500,000), salt, iron, tea, fish, groceries and manufactured goods.

The chief importance of the city is due to its fair, which is held from the 29th of July to the 10th of September. From remote antiquity Russian merchants were wont to meet in summer with those from the East at different places on the Volga, between the mouths of the Oka and the Kama—the fair changing its site with the increasing or decreasing power of the nationalities which struggled for the possession of the middle Volga. Bolgari, Nizhniy-Novgorod, Kazan and Vasilursk have successively been its seat since the 10th century. From 1641 its seat was at a monastery 55 m. below Nizhniy and close to Makaryev (whence its present name). The situation, however, being in many ways inconvenient, and a conflagration having destroyed the shops at Makaryev, the fair was transferred in 1817 to its present locality at Nizhniy-Novgorod.

The goods mostly dealt in are cotton, woollen, linen and silk stuffs (35 to 38 % of the whole), iron and iron wares, furs and skins, pottery, salt, corn, fish, wine and all kinds of manufactured goods. The Russian goods constitute four-fifths of the whole trade; those brought from Asia—tea (imported via Kiakhta and via Canton and Suzet), raw cotton and silk, leather wares, madder and various manufactures—wares—do not exceed 10 or 11 %. Manufactured wares, groceries and wines are the goods principally imported from western Europe. The total turnover of goods sold and "ordered" amounts to nearly 364 millions sterling annually. The former category dropped, however, from 26 millions in 1881 to 14 millions in 1905.

In 1880, the Russian manufacturers depending chiefly on the barter-trade in tea at Kiakhta, their production was regulated principally by the prices of tea established at the fair, but now cotton takes the lead, and the prospective output for the year of the mills of central Russia is determined at the fair by the price of raw cotton imported from Asia, by that of madder, and by the results of the year's crop, which became known during the fair. The same holds good with regard to all other stuffs, the prices of wool (provisionally established at the earlier fairs of south-western Russia) being ultimately settled at Nizhny, as well as those of raw silk. The whole of the iron production of the Ural depends also on the same fair. The "caravans" of boats laden with iron-ware start now from the Urals works in the spring, reach Nizhny in August, after a stay at the fair of Laishev, which supplies the lower Volga; and the purchases of iron made at Nizhny for Asia and middle Russia determine the amount of credit that will be granted for the next year's business to the owners of the ironworks, on which credit most of them entirely depend. The fair thus influences directly all the leading branches of Russian manufacture. It exercises a yet greater influence on the corn and salt trades throughout Russia, and still more on the whole of the trade in Siberia and Turkestan, both depending entirely on the conditions of credit which the Siberian and Turkestan merchants obtain at the fair.

The Makaryevskaya fair attracts no fewer than 400,000 people from all parts of Russia, and partly from Asia.

Two other fairs of some importance are held at Nizhny—one for woollen wares on the ice of the Oka, and another, in June, for horses.

**History.**—The confluence of the Oka and the Volga, inhabited in the 10th century by Mordvinian tribes, began to be coveted by the Russians as soon as they had occupied the upper Volga, and as early as the 11th century they established a fort, Gorodets, 20 m. above the mouth of the Oka. In 1221, the people of Suzdal, under Yuri Vsevolodovich, prince of Vladimir, erected a fort on the hill now occupied by the Kremlin of Nizhny. Until the beginning of the 14th century Nizhny-Novgorod, which grew rapidly as the Russians colonized the banks of the Oka, remained subject to Suzdal; it enjoyed, however, almost complete independence, being ruled by its popular assembly. In the 14th century, until 1390, it elected its own princes. Ill-protected by its palisaded walls, it was plundered in 1377 and 1378 by the Tatars, supported by the Mordvinians. In 1390 Prince Vasilii of Moscow, in alliance with Toktamish, khan of the Golden Horde of the Mongols, took Nizhny and established his own governors there; in 1417 it was definitely annexed to Moscow, becoming a stronghold for the further advance of that principality towards the east. It was fortified in 1508-1511, and was able to repel the Tatars in 1513, 1520 and 1536. The second half of the 16th century was for the city a period of peaceful and rapid development. It became a depôt for all merchandise brought from the south-east, and even English merchants established warehouses there. With the fall of Kazan, and the opening of free navigation on the Volga, it became the starting-place for the "caravan" of boats yearly sent to the lower Volga under the protection of a military force, whilst the thick forests of the neighbourhood favoured the development of shipbuilding. In 1606-1611 the trading classes of Nizhny took an active part in the expeditions against the revolted serfs, and it was a Nizhny dealer in cattle, Kozma Minin Sukhorouk, who took the initiative in sending an army for the delivery of Moscow from the Poles in 1612. In 1667 the robber chieftain, Stenka Razin, made an unsuccessful attempt to capture the city. During the 17th century the country around Nizhny became the seat of a vigorous religious agitation, and in its forests the Raskolniks established hundreds of their monasteries and communities, those of the Kerzhnets playing an important part in the history of Russian Nonconformity even to the present time.

Nizhny-Novgorod had at two times two academies, Greek and Slav, and took some part in the literary movement of the end of the 18th century; its theatre also was of some importance in the history of the Russian stage. (P. A. K.; J. T. BE.)

**NOAH** (נֹחַ, rest; Septuagint, New Testament, Philo, Josephus, Νῶε, Νῶχορ, Νῶεος; Vulg. Nōë). According to Gen. v-x, the tenth patriarch in direct descent from Adam, counting Adam as the first; the son of Lamech; the father of Shem, Ham and Japheth; and the builder of the Ark, in which he and his family, &c. &c., were saved from a universal flood (see DELUGE). After the flood subsided God made a covenant with Noah permitting the use of animal food, on condition that the flesh is not eaten with the blood; and forbidding homicide (ix. 1-7, cf. i. 29 f., both P.). Noah was the first to cultivate the vine and to experience the consequences of over-indulgence in its products, an occasion which called forth the filial respect of two of his sons and the irreverence of the third. Through his sons he became the ancestor of the whole human race. The name is mentioned in the genealogy in 1 Chron. i. 4; the "waters of Noah" occur in Isaiah li. 9; and Noah is mentioned with Daniel and Job as an ancient worthy in Ezek. xiv. 14, 20. The story is referred to in the New Testament in Matt. xxiv. 37 f.; Luke iii. 36, xvii. 26 f.; Heb. xi. 7; 1 Pet. iii. 20; 2 Pet. ii. 5.

The name Noah is explained in Gen. v. 29 as connected with the root *nām* "comfort," but this is etymologically impossible. As a Hebrew word it might connect with *nūah*, "rest"; and the Septuagint has, "he will give us rest," instead of "he will comfort us"; and this is sometimes accepted as the original reading.

As the tenth patriarch Noah corresponds to the tenth pre-historic Babylonian king, Xisuthros in Berossus, Ut-napistim or Atrahasis in the cuneiform tablets, the hero of the Babylonian flood story.

Gen. ix. 20-27 is a distinct episode, and has no necessary connexion with the narrative of the Deluge. Probably, as Gunkel, Dillmann and others suggest, it came originally from a cycle of stories different from that which contained the account of the Flood. There are some apparent inconsistencies. Noah is called "the husbandman." The proper rendering of verse 20 is "and Noah, the husbandman, was the first to plant a vineyard," the E.V.: "And Noah began to be an husbandman, and he planted a vineyard," is incorrect. It seems, therefore, that in the original context Noah had been described as "the husbandman," a title in no way suggested by Gen. vi. 9-ix. 19. Moreover, even after making allowance for lack of experience as to the effect of the new product, drunkenness and exposure hardly tally with the statement that "Noah was a just man and perfect in his generations, and Noah walked with God," vi. 9. This indeed comes from the late Priestly Code; but we are also told in the earlier story that "Noah found favour in the eyes of the Lord," vi. 8.

The name also occurs in the Bible (נֹחַ, *Nōah*, *Nōa*) for the daughter of Zelophehad, of the tribe of Manasseh. Zelophehad having only daughters, the case is made the occasion of laying down the law that where there are no sons daughters inherit, but must marry within their own tribe (Num. xxvi. 33, xxvii. 1, xxxvi. 11; Josh. xvii. 3, all Priestly Code). (W. H. BE.)

**NOAILLES**, the name of a great French family, derived from the castle of Noailles in the territory of Ayen, between Brive and Turenne in the Limousin, and claiming to date back to the 11th century. It did not obtain fame until the 16th century, when its head, ANTOINE de Noailles (1504-1562), became admiral of France, and was ambassador in England during three important years, 1553-1556, maintaining a gallant but unsuccessful rivalry with the Spanish ambassador, Simon Renard. HENRI (1554-1623), son of Antoine, was a commander in the religious wars, and was made comte d'Ayen by Henry IV. in 1593. ANNE (d. 1678), the grandson of the first count, played an important part in the Fronde and the early years of the reign of Louis XIV., became captain-general of the newly won province of Roussillon, and in 1663 was made duc d'Ayen, and peer of France. The sons of the first duke raised the family to its greatest fame. The eldest son, ANNE JULES (1650-1708), was one of the chief generals

of France towards the end of the reign of Louis XIV., and, after raising the regiment of Noailles in 1689, he commanded in Spain during the war of the Spanish succession, and was made marshal of France in 1693. A younger son, LOUIS ANTOINE (1651-1720), was made archbishop of Paris in 1695, holding this high dignity until his death; he was made a cardinal in 1699. The name of Noailles occurs with almost confusing reiteration throughout the 18th century. ADRIEN MAURICE (1678-1766), the third duke, served in all the most important wars of the reign of Louis XV. in Italy and Germany, and became a marshal in 1734. His last command was in the war of the Austrian succession, when he was beaten by the English at the battle of Dettingen in 1743. He married Françoise d'Aubigné, a niece of Madame de Maintenon and two of his sons also attained the rank of marshal of France. The elder, LOUIS (1713-1793), who bore the title of duc d'Ayen till his father's death in 1766, when he became duc de Noailles, served in most of the wars of the 18th century without particular distinction, but was nevertheless made a marshal in 1775. He refused to emigrate during the Revolution, but escaped the guillotine by dying in August 1793, before the Terror reached its height. On the 4th Thermidor (July 22) the aged duchesse de Noailles was executed with her daughter-in-law, the duchesse d'Ayen, and her granddaughter, the vicomtesse de Noailles. JEAN PAUL FRANÇOIS (1739-1824), the fifth duke, was in the army, but his tastes were scientific, and for his eminence as a chemist he was elected a member of the Academy of Sciences in 1777. He became duc d'Ayen in 1766 on his grandfather's death, and duc de Noailles on his father's in 1793. Having emigrated in 1792, he lived in Switzerland until the Restoration in 1814, when he took his seat as a peer of France. He had no son, and was succeeded as duc de Noailles by his grand-nephew, PAUL (1802-1885), who won some reputation as an author, and who became a member of the French Academy in the place of Chateaubriand in 1849. The grandfather of Paul de Noailles, and brother of the fifth duke, EMMANUEL MARIE LOUIS (1743-1822), marquis de Noailles, was ambassador at Amsterdam from 1770-1776, at London 1776-1783, and at Vienna 1783-1792.

One other branch of the family deserves notice. PHILIPPE (1715-1794), comte de Noailles, afterwards duc de Mouchy, was a younger brother of the fourth duke, and a more distinguished soldier than his brother. He served at Minden and in other campaigns, and was made a marshal on the same day as his brother. He was long in great favour at court, and his wife was first lady of honour to Marie Antoinette, and was nicknamed by her Madame Étiquette. This court favour brought down punishment in the days of the Revolution, and the old marshal and his wife were guillotined on the 27th of June 1794. His two sons, the duke and Poix, and the vicomte de Noailles, were members of the Constituent Assembly.

PHILIPPE LOUIS MARC ANTOINE, duke of Noailles and prince of Poix (1752-1819), was born on the 21st of November 1752. In 1789 he was elected deputy of the States-General by the nobility of the *bailliages* of Amiens and Ham, but was compelled to resign in consequence of a duel with the commander of the Garde Nationale at Versailles. He left the country for some time, but returned to France and took part in the revolution of the 10th of August 1792. He was, however, forced to quit the country once more to evade the fate of his father and mother. Returning to France in 1800, he lived quietly at his residence at Mouchy during the empire. At the Restoration he was brought again into favour and became a peer of France. He died at Paris on the 17th of February 1819.

LOUIS MARIE (1766-1804), vicomte de Noailles, was the second son of the marshal. He served brilliantly under La Fayette in America, and was the officer who concluded the capitulation of Yorktown. He was elected to the States-General in 1789. He began the famous "orgie," as Mirabeau called it, on the 4th of August, when all privileges were abolished, and with d'Aiguillon proposed the abolition of titles and liveries in June 1790. When the revolution became more pronounced he emigrated to France, and became a partner in Bingham's bank at Philadelphia. He was very successful, and might have lived happily had he not accepted a command against the English in San Domingo, under Rochambeau. He made a brilliant defence of the mole St Nicholas, and escaped with the garrison to Cuba; but in making for Havana his ship was attacked by an English frigate, and after a long engagement he was severely wounded, and died of his wounds on the 9th of January 1804.

**NOAKHALI**, a town and district of British India, in the Chittagong division of eastern Bengal and Assam. The town, also known as Sudharam, is on a small river channel 10 m. from

the sea. Pop (1901) 6520. The DISTRICT OF NOAKHALI has an area of 1644 sq. m.; pop. (1901) 1,141,728. The district consists of an alluvial tract of mainland, together with several islands at the mouth of the Meghna. In general, each homestead is surrounded by a thick grove of betel- and coco-nut palms, and in the north-western tracts dense forests of betel-nut palms extend for miles. Rice is the great staple of cultivation. The district is very fertile; and, with the exception of some sandbanks and recent accretions, every part of it is under continuous cultivation. The process of alluvion is gradually but steadily going on, the mainland extending seawards. Noakhali is peculiarly liable to destructive floods from the sea, generally caused by southerly gales or cyclones occurring at the time when the Meghna is swollen by heavy rains, and at flood-tides—the tidal bore being sometimes 20 ft. high, and moving at the rate of 15 m. an hour. The cyclone and storm-wave of the 31st of October 1876 was terribly disastrous, sweeping over the whole delta of the Meghna. The loss of human life was estimated at 100,000. The east of the district is served by the Assam-Bengal railway.

The Mahomedan population of the islands at the mouth of the Meghna practised piracy up to a comparatively recent date, and at the beginning of the 17th century Portuguese pirates, under Sebastian Gonzales, occupied Sandwip. They were ultimately reduced to subjection by Shaista Khan, the governor of Bengal, about the middle of the century; and their descendants have sunk to the level of the natives surrounding them, whose dress, customs and language they have, for the most part, adopted. They are Christians, and retain the old Portuguese names. About 1756 the East India Company established factories in Noakhali and Tippera, the ruins of some of which still remain.

**NOBEL, ALFRED BERNHARD** (1833-1896), Swedish chemist and engineer, was the third son of Emmanuel Nobel (1801-1872), and was born at Stockholm on the 21st of October 1833. At an early age he went with his family to St Petersburg, where his father started torpedo works. In 1859 these were left to the care of the second son, Ludvig Emmanuel (1831-1888), by whom they were greatly enlarged, and Alfred, returning to Sweden with his father, devoted himself to the study of explosives, and especially to the manufacture and utilization of nitroglycerin. He found that when that body was incorporated with an absorbent, inert substance like kieselguhr it became safer and more convenient to manipulate, and this mixture he patented in 1867 as dynamite. He next combined nitroglycerin with another high explosive, gun-cotton, and obtained a transparent, jelly-like substance, which was a still more powerful explosive than dynamite. Blasting gelatin, as it was called, was patented in 1876, and was followed by a host of similar combinations, modified by the addition of potassium nitrate, wood-pulp and various other substances. Some thirteen years later Nobel produced ballistite, one of the earliest of the nitroglycerin smokeless powders, containing in its latest forms about equal parts of gun-cotton and nitroglycerin. This powder was a precursor of cordite, and Nobel's claim that his patent covered the latter was the occasion of vigorously contested law-suits between him and the British Government in 1894 and 1895. Cordite also consists of nitroglycerin and gun-cotton, but the form of the latter which its inventors wished to use was the most highly nitrated variety, which is not soluble in mixtures of ether and alcohol, whereas Nobel contemplated using a less nitrated form, which is soluble in such mixtures. The question was complicated by the fact that it is in practice impossible to prepare either of these two forms without admixture of the other; but eventually the courts decided against Nobel. From the manufacture of dynamite and other explosives, and from the exploitation of the Baku oil-fields, in the development of which he and his brothers, Ludvig and Robert Hjalmar (1829-1896), took a leading part, he amassed an immense fortune; and at his death, which occurred on the 10th of December 1896 at San Remo, he left the bulk of it in trust for the establishment of five prizes, each worth several thousand pounds, to be awarded annually without distinction of nationality.

The first three of these prizes are for eminence in physical science, in chemistry and in medical science or physiology; the fourth is for the most remarkable literary work *dans le sens d'idéalisme*; and the fifth is to be given to the person or society that renders the greatest service to the cause of international brotherhood, in the suppression or reduction of standing armies, or in the establishment or furtherance of peace congresses.

See *Les Prix Nobel en 1901* (Stockholm, 1904).

**NOBILI, LEOPOLDO** (1784-1835), Italian physicist, born at Reggio nell' Emilia in 1784, was in youth an officer of artillery, but afterwards became professor of physics in the archducal museum at Florence, the old habitat of the Accademia del Cimento. His most valuable contributions to science consist in the suggestion of the astatic combination of two needles for galvanometers, and in the invention of the so-called thermomultiplier used by him and M. Melloni. In 1826 he described the prismatically-coloured films of metal, known as Nobili's rings, deposited electrolytically from solutions of lead and other salts when the anode is a polished iron plate and the cathode is a fine wire placed vertically above it. His papers were mostly published in the *Bibliothèque universelle* of Geneva. He died at Florence in August 1835.

**NOBILIOR, MARCUS FULVIUS**, Roman general, a member of one of the most important families of the plebeian Fulvian gens. When praetor (103 B.C.) he served with distinction in Spain, and as consul in 109 he completely broke the power of the Aetolian league. On his return to Rome, Nobilior celebrated a triumph (of which full details are given by Livy) remarkable for the magnificence of the spoils exhibited. On his Aetolian campaign he was accompanied by the poet Ennius, who made the capture of Ambracia, at which he was present, the subject of one of his plays. For this Nobilior was bitterly attacked by Cato the Censor, on the ground that he had compromised his dignity as a Roman general. He restored the temple of Hercules and the Muses in the Circus Flaminius, placed in it a list of Fasti drawn up by himself, and endeavoured to make the Roman calendar more generally known. He was a great enthusiast for Greek art and culture, and introduced many of its masterpieces into Rome, amongst them the picture of the Muses by Zeuxis from Ambracia.

**NOBILITY**. To form a true understanding of what is strictly implied in the word "nobility," in its social as opposed to a purely moral sense, it is needful to distinguish its meaning from that of several words with which it is likely to be confounded. In England nobility is apt to be confounded with the peculiar institution of the British peerage. Yet nobility, in some shape or another, has existed in most places and times of the world's history, while the British peerage is an institution purely local, and one which has actually hindered the existence of a nobility in the sense which the word bears in most other countries. Nor is nobility the same thing as aristocracy. This last is a word which is often greatly abused; but, whenever it is used with any regard to its true meaning, it is a word strictly political, implying a particular form of government. But nobility is not necessarily a political term; the distinction which it implies may be accompanied by political privileges or it may not. Again, it is sometimes thought that both nobility and aristocracy are in some special way connected with kingly government. To not a few it would seem a contradiction to speak of nobility or aristocracy in a republic. Yet, though many republics have eschewed nobility, there is nothing in a republican, or even in a democratic, form of government inconsistent with the existence of nobility; and it is only in a republic that aristocracy, in the strict sense of the word, can exist. Aristocracy implies the existence of nobility; but nobility does not imply aristocracy; it may exist under any form of government. The peerage, as it exists in the three British kingdoms, is something which is altogether peculiar to the three British kingdoms, and which has nobility in the least degree like it elsewhere.

Nobility, then, in the strict sense of the word, is the hereditary handing on from generation to generation of some acknowledged pre-eminence, a pre-eminence founded on hereditary

succession, and on nothing else. Such nobility may be immemorial or it may not. There may or there may not be a power vested somewhere of conferring nobility; but it is essential to the true idea of nobility that, when once acquired, it shall go on for ever to all the descendants—or, more commonly, only to all the descendants in the male line—of the person first ennobled or first recorded as noble. The pre-eminence so handed on may be of any kind, from substantial political power to mere social respect and precedence. It does not seem necessary that it should be formally enacted by law if it is universally acknowledged by usage. It may be marked by titles or it may not. It is hardly needful to prove that nobility does not imply wealth, though nobility without wealth runs some risk of being forgotten. This definition seems to take in all the kinds of nobility which have existed in different times and places. They have differed widely in the origin of the noble class and in the amount of privilege implied in membership of it; but they all agree in the transmission of some privilege or other to all the descendants, or to all the male descendants, of the first noble.

In strictness nobility and gentry are the same thing. This fact is overshadowed in England, partly by the habitual use of the word "gentleman" (*g.*) in various secondary uses, partly by the prevalent confusion of nobility and gentry. But that they are the same is proved by the use of the French word *gentilhomme*, a word which has pretty well passed out of modern use, but which, as long as it remained in use, never lost its true meaning. There were very wide distinctions within the French *noblesse*, but they all formed one privileged class as distinguished from the *roturier*. Here, then, is a nobility in the strictest sense. If there is no such class in England, it is simply because the class which answers to it has never been able to keep any universally acknowledged privileges. The word "gentleman" has lost its original meaning in a variety of other uses, while the word "nobleman" has come to be confined to members of the peerage and a few of their immediate descendants.

That the English peerage does not answer to the true idea of a nobility will be seen with a very little thought. There is no handing on of privilege or pre-eminence to perpetual generations. The peer holds a great position, endowed with substantial powers and privileges, and those powers and privileges are handed on by hereditary succession. But they are handed on only to one member of the family at a time. The peer's children, in some cases his grandchildren, have titles and precedence, but they have no substantial privileges. His remoter descendants have no advantage of any kind over other people, except their chance of succeeding to the peerage. The remote descendant of a duke, even though he may chance to be heir presumptive to the dukedom, is in no way distinguished from any other gentleman; it is even possible that he may not hold the social rank of gentleman. This is not nobility in the true sense; it is not nobility as nobility was understood either in the French kingdom or in the Venetian commonwealth.

Nobility thus implies the vesting of some hereditary privilege or advantage in certain families, without deciding in what such privilege or advantage consists. Its nature may differ widely according to the causes which have led to the establishment of the distinction between family and family in each particular case.

The way in which nobility has arisen in different times and places is very various, and there are several nations whose history will supply us with examples of a nobility of one kind giving way to a nobility of another kind. The history of the Roman commonwealth illustrates this perhaps better than any other.<sup>1</sup> What we may call the nobility of earlier occupation makes way for the nobility of office. Our first glimpses of authentic Roman history set before us two orders in the same state, one of which is distinguished from the other by many exclusive privileges. The privileged

<sup>1</sup> For the ethnological problems raised by the relations of *populus* and *plebs*, see *ROME: History*, § 1.; also PATRICIANS.



order—the *populus*, *patres*, patricians—has all the characteristics which we commonly expect to find in a privileged order. It is a minority, a minority strictly marked out by birth from other members of the commonwealth, a minority which seems further, though this point is less clearly marked, to have had on the whole the advantage in point of wealth. When we are first entitled to speak with any kind of certainty, the non-privileged class possess a certain share in the election of magistrates and the making of laws. But the privileged class alone are eligible to the greatest offices of the state; they have in their hands the exclusive control of the national religion; they have the exclusive enjoyment of the common land of the state—in Teutonic phrase, the *folklond*. A little research shows that the origin of these privileges was a very simple one. Those who appear in later times as a privileged order among the people had once been the whole people. The patricians, *patres*, housefathers, goodmen—so lowly is the origin of that proud name—were once the whole Roman people, the original inhabitants of the Roman hills. They were the true *populus Romanus*, alongside of whom grew up a secondary Roman people, the *plebs* or commons. As new settlers came, as the people of conquered towns were moved to Rome, as the character of Romans was granted to some allies and forced upon some enemies, this *plebs*, sharing some but not all of the rights of citizens, became a non-privileged order alongside of a privileged order. As the non-privileged order increased in numbers, while the privileged order, as every exclusive hereditary body must do, lessened, the larger body gradually put on the character of the nation at large, while the smaller body put on the character of a nobility. But their position as a nobility or privileged class arose solely because a class with inferior rights to their own grew up around them. They were not a nobility or a privileged class as long as there was no less privileged class to distinguish them from. Their exclusive possession of power made the commonwealth in which they bore rule an aristocracy; but they were a democracy among themselves. We see indeed faint traces of distinction among the patricians themselves, which may lead us to guess that the equality of all patricians may have been won by struggles of unrecorded days, not unlike those which in recorded days brought about the equality of patrician and plebeian. But at this we can only guess. The Roman patricians, the true Roman *populus*, appear at our first sight of them as a body democratic in its own constitution, but standing out as an order marked by very substantial privileges indeed from the other body, the *plebs*, also democratic in its own constitution, but in every point of honour and power the marked inferior of the *populus*.

The old people of Rome thus grew, or rather shrank up, into a nobility by the growth of a new people by their side which they declined to admit to a share in their rights, powers and possessions. A series of struggles raised this new people, the *plebs*, to a level with the old people, the *populus*. The gradual character of the process is not the least instructive part of it. There are two marked stages in the struggle. In the first the plebeians strive to obtain relief from laws and customs which were actually oppressive to them, while they were profitable to the patricians. When this relief has been gained by a series of enactments, a second struggle follows, in which the plebeians win political equality with the patricians. In this second struggle, too, the ground is won bit by bit. No general law was ever passed to abolish the privileges of the patricians; still less was any law ever passed to abolish the distinction between patrician and plebeian. All that was done was done step by step. First, marriage between the two orders was legalized. Then one law admitted plebeians to one office, another law to another. Admission to military command was won first, then admission to civil jurisdiction; a share in religious functions was won last of all. And some offices, chiefly those religious offices which carried no political power with them, always remained the exclusive property of the patricians, because no special law was ever passed to throw them open to plebeians. In this gradual way every practical advantage on the part of the patricians was taken away. But the result did not lead to the

abolition of all distinctions between the orders. Patricians and plebeians went on as orders defined by law, till the distinction died out in the confusion of things under the empire, till at last the word "patrician" took quite a new meaning. The distinction, in truth, went on till the advantage turned to the side of the plebeians. Both consuls might be plebeians, both could not be patricians; a patrician could not wield the great powers vested in the tribunes of the commons. These were greater advantages than the exclusive patrician possession of the offices of *interrex*, *rex sacrorum* and the higher flamines. And, as the old distinction survived in law and religion after all substantial privileges were abolished, so presently a new distinction arose of which law and religion knew nothing, but which became in practice nearly as marked and quite as important as the older one.

Thus was the growth of the new nobility of Rome, that body, partly patrician, partly plebeian, to whom the name *nobilitas* strictly belongs in Roman history. This new nobility gradually became as well marked and as exclusive as the old patriciate. But if differed from the old patriciate in this, that, while the privileges of the old patriciate rested on law, or perhaps rather on immemorial custom, the privileges of the new nobility rested wholly on a sentiment of which men could remember the beginning. Or it would be more accurate to say that the new nobility had really no privileges at all. Its members had no legal advantages over other citizens. They were a social caste, which strove to keep, and which largely succeeded in keeping, all high offices and political power in its own hands. Such privileges, even of an honorary kind, as the nobles did enjoy by law belonged to them, not as nobles, but as senators and senators' sons. Yet practically the new nobility was a privileged class; it felt itself to be so, and it was felt to be so by others. This nobility consisted of all those who, as descendants of curule magistrates, had the *jus imaginum*—that is, who could point to forefathers ennobled by office. That is to say, it consisted of the remains of the old patriciate, together with those plebeian families any members of which had been chosen to curule offices. These were naturally those families which had been patrician in some other Italian city, but which were plebeian at Rome. Many of them equalled the patricians in wealth and antiquity of descent, and as soon as intermarriage was allowed they became in all things their social equals. The practical result of the Licinian reform was that the great plebeian families became, for all practical purposes, patrician. They separated themselves from the mass of the plebeians to form a single body with the surviving patricians. Just as the old patricians had striven to keep plebeians out of high offices, so now the new nobles, patrician and plebeian alike, strove to keep "new men," men who had not the *jus imaginum*, out of high office. But there was still the difference that in the old state of things the plebeian was shut out by law, while in the new state of things no law shut out the new man. It needed a change in the constitution to give the consulship to Lucius Sextius; it needed only union and energy in the electors to give it to Gaius Marius.

The Roman case is often misunderstood, because the later Roman writers did not fully understand the case themselves. Livy could never get rid of the idea that the old struggle between patrician and plebeian was something like the struggle between the nobility and the people at large in the later days of the commonwealth. In a certain sense he knew better; at any rate, he often repeats the words of those who knew better; but the general impression given by his story is that the plebeians were a low mob and their leaders factious and interested ringleaders of a mob. The case is again often misunderstood because the words "patrician" and "plebeian," like so many other technical Roman and Greek words, have come in modern language to be used in a way quite unlike their original sense. The word "plebeian," in its strict sense, is no more contemptuous than the word *commoner* in England. The *plebs*, like the English commons, contained families differing widely in rank and social position, among them those families which, as soon as an artificial barrier broke down, joined with the patricians to form the new

nobility. The whole lesson is lost if the words "patrician" and "plebeian" are used in any but their strict sense. The Catuli and Metelli, among the proudest nobles of Rome, were plebeians, and as such could not have been chosen to the purely patrician office of *interrex*, or *flamen* of Jupiter. Yet even in good writers on Roman history the words "patrician" and "plebeian" are often misapplied by being transferred to the later disputes at Rome, in which they are quite out of place.

We may now compare the history of nobility at Rome with its history in some other of the most famous city-commonwealths.

Thus at Athens<sup>1</sup> its history is in its main outlines very much the same as its history at Rome up to a certain point, while there is nothing at Athens which

at all answers to the later course of things at Rome.

At Athens, as at Rome, an old patriciate, a nobility of older settlement, a nobility which had once been the whole people, was gradually shorn of all exclusive privilege, and driven to share equal rights with a new people which had grown up around it. The reform of Cleisthenes (*q.v.*) answers in a general way to the reform of Licinius, though the different circumstances of the two cities hinder us from carrying out the parallel into detail. But both at Rome and at Athens we see, at a stage earlier than the final reform, an attempt to set up a standard of wealth, either instead of or alongside of the older standard of birth. This same general idea comes out both in the constitution of Servius and in the constitution of Solon, though the application of the principle is different in the two cases. Servius made voting power depend on income; by Solon the same rule was applied to qualification for office. By this change power is not granted to every citizen, but it is put within the reach of every citizen. No man can change his forefathers, but the poor man may haply become richer. The Athenian *εὐπατριδᾶς*, who were thus gradually brought down from their privileged position, seem to have been quite as proud and exclusive as the Roman patricians; but when they lost their privileges they lost them far more thoroughly, and they did not, as at Rome, practically hand on many of them to a new nobility, of which they formed part, though not the whole. While at Rome the distinction of patrician and plebeian was never wiped out, while it remained to the last a legal distinction even when practical privilege had turned the other way, at Athens, after the democracy had reached its full growth, the distinction seems to have had no legal existence whatever. At Rome down to the last it made a difference whether the candidate for office was patrician or plebeian, though the difference was in later times commonly to the advantage of the plebeian. At Athens, at any rate after Aristides, the eupatrid was neither better nor worse off than another man.

But, what is of far greater importance, there never arose at Athens any body of men which at all answered to the *nobilitas* of Rome. We see at Athens strong signs of social distinctions, even at a late period of the democracy; we see that, though the people might be led by the low-born demagogue—using that word in its strict and not necessarily dishonourable meaning—their votes most commonly fell on men of ancient descent. We see that men of birth and wealth often allowed themselves a strange licence in dealing with their low-born fellow-citizens. But we see no sign of the growth of a body made up of patricians and leading plebeians who contrived to keep office to themselves by a social tradition only less strong than positive law. We have at Athens the exact parallel to the state of things when Appius Claudius shrank from the thought of the consulship of Gaius Licinius; we have no exact parallel to the state of things when Quintus Metellus shrank from the thought of the consulship of Gaius Marius. The cause of the difference seems to be that, while the origin of the patriciate was exactly the same at Rome and at Athens, the origin of the commons was different. The four Ionic tribes at Athens seem to have answered very closely to the three patrician tribes at Rome; but the Athenian *demoi* grew up in a different way from the Roman *plebs*. If we could believe that the Athenian *demoi* arose out of the union of the

<sup>1</sup> See further ATHENS: *History*, and EUPATRIDÆ.

other Attic towns with Athens, this would be an exact analogy to the origin of the Roman *plebs*; the *εὐπατριδᾶς* would be the Athenians and the *demoi* the Atticians (*Ἄττικοί*). But from such glimpses of early Attic history as we can get the union of the Attic towns would seem to have been completed before the constitutional struggle began. That union would answer rather to the union of the three patrician tribes of Rome. Such hints as we have, while they set before us, just as at Rome, a state of things in which small landed proprietors are burthened with debt, also set before us the Attic *demoi* as, largely at least, a body of various origins which had grown up in the city. Cleisthenes, for instance, enfranchised many slaves and strangers, a course which certainly formed no part of the platform of Licinius, and which reminds us rather of Gnaeus Flavius somewhat later. On the whole it seems most likely that, while the kernel of the Roman *plebs* was rural or belonged to the small towns admitted to the Roman franchise, the Attic *demoi*, largely at least, though doubtless not wholly, arose out of the mixed settlers who had come together in the city, answering to the *μέτοικοι* of later times. If so, there would be no place in Athens for those great plebeian houses, once patrician in some other commonwealth, out of which the later Roman *nobilitas* was so largely formed.

Thus the history of nobility at Athens supplies a close analogy to the earlier stages of its history at Rome, but it has nothing answering to its later stages. At Sparta we have a third instance of a people shrinking up into a nobility, but it is a people whose position differs altogether from anything either at Rome or at Athens. Sparta is the best case of a nobility of conquest. This is true, whether we look on the *περιόικους* as Achæans or as Dorians, or as belonging some to one race and some to the other (see PERIOECI). In any case the Spartans form a ruling body, and a body whose privileged position in the land is owing to conquest. The Spartans answer to the patricians, the *περιόικους* to the *plebs*; the helots are below the position of *plebs* or *demoi*. The only difference is that, probably owing to the fact that the distinction was due to conquest, the local character of the distinction lived on much longer than it did at Rome. We hardly look on the Spartans as a nobility among the other Lacedæmonians; Sparta rather is a ruling city bearing sway over the other Lacedæmonian towns. But this is exactly what the original Roman patricians, the settlers on the three oldest hills, were in the beginning. The so-called cities (*πόλεις*) of the *περιόικους* answered pretty well to the local plebeian tribes; the difference is that the *περιόικους* never became a united corporate body like the Roman *plebs*. Sparta to the last remained what Rome was at the beginning, a city with a *populus* (*δῆμος*) but no *plebs*. And, as at Rome in early times, there were at Sparta distinctions within the *populus*; there were *δυστοί* and *ὑποκυβέτες*, like the *maiores* and *minores gentes* at Rome. Only at Rome, where there was a *plebs* to be striven against, these distinctions seem to have had a tendency to die out, while at Sparta they seem to have had a tendency to widen. The Spartan patriciate could afford to disfranchise some of its own members.

The other old Greek cities, as well as those of medieval Italy and Germany, would supply us with endless examples of the various ways in which privileged orders arose. Venice, a city not exactly belonging to any of these classes, essentially a city of the Eastern empire and not of the Western, gives us an example than which none is more instructive. The renowned patriciate of Venice was as far removed as might be from the character either of a nobility of conquest or of a nobility of older settlement. Nor was it strictly a nobility of office, though it had more in common with that than with either of the other two. As Athens supplies us with a parallel to the older nobility of Rome without any parallel to the later, so Venice supplies us with a parallel to the later nobility of Rome without any parallel to the earlier. Athens has Fabii and Claudii, but no Catuli or Metelli; Venice has Catuli and Metelli, but no Fabii or Claudii.

In one point, however, the Venetian nobility differed from either the older or the newer nobility of Rome, and also from the older nobilities of the medieval Italian cities. Nowhere else did nobility so distinctly rise out of wealth, and that wealth gained

by commerce. In the original island territory of Venice there could be no such thing as landed property. The agricultural plebeian of old Rome and the feudal noble of contemporary Europe were both of them at Venice impossible characters. The Venetian nobility is an example of a nobility which gradually arose out of the mass of the people as certain families step by step drew all political power into their own hands. The *plebs* did not gather round the *patres*, neither were they conquered by the *patres*; the *patres* were developed by natural selection out of the *plebs*, or, more strictly, out of the ancient *populus*. The *commune* of Venice, the ancient style of the commonwealth, changed into the *seigniorio* of Venice. Political power was gradually confined to those whose forefathers had held political power. This was what the later nobility of Rome was always striving at, and what they did to a great extent practically establish. But, as the exclusive privileges of the nobility were never recognized by any legal or formal act, men like Gaius Marius would ever and anon thrust themselves in. The privileges which the Venetian nobility took to themselves were established by acts which, if not legal, were at least formal. The Roman nobility, resting wholly on sufferance, was overthrown by the ambition of one of its own members. The Venetian nobility, resting also in its beginnings on sufferance, but on sufferance which silently obtained the force of law, lasted as long as Venice remained a separate state.

The hereditary oligarchy of Venice was established by a series of changes which took place between the years 1297 and 1319. All of them together really go to make up the "Shutting of the Great Council," a name which is formally given to the act of the first of those years. In 1172 the Great Council began as an elective body; it gradually ousted the popular assembly from all practical power. It was, as might be looked for, commonly filled by members of distinguished families, descendants of ancient magistrates, who were already beginning to be looked on as noble. The series of revolutions already spoken of first made descent from former councillors a necessary qualification for election to the council; then election was abolished, and the council consisted of all descendants of its existing members who had reached the age of twenty-five. Thus the *optimates* of Venice did what the *optimates* of Rome strove to do: they established a nobility whose one qualification was descent from those who had held office in past times. This is what the nobility of office, if left unchecked, naturally grows into. But the particular way in which oligarchy was finally established at Venice had some singular results. Some of the great families which were already looked on as noble were not represented in the council at the time of the shutting; of others some branches were represented and others not. These families and branches of families, however noble they might be in descent, were thus shut out from all the political privileges of nobility. When one branch of a family was admitted and one shut out we have an analogy to the patrician and plebeian Claudii, though the distinction had come about in quite another way.

And in the Great Council itself we have the lively image of the aristocratic popular assembly of Rome, the assembly of the *populus*, that of the *curiae*, where every man of patrician birth had his place. The two institutions are the same, only the way in which they came about is exactly opposite. The assembly of *curiae* at Rome, originally the democratic assembly of the original people, first grew into an aristocratic assembly, and then died out altogether as a new Roman people, with its own assembly, grew up by its side. It was a primitive institution which gradually changed its character by force of circumstances. It died out, supplanted by other and newer powers, when it became altogether unsuited to the times. The Great Council of Venice was anything but a primitive institution; it was the artificial institution of a late age, which grew at the expense of earlier institutions, of the prince on the one side and of the people on the other. But the two different roads led to the same result. The Great Council of Venice, the *curiae* of Rome, were each of them the assembly of a privileged class, an assembly in which every member of that class

had a right to a place, an assembly which might be called popular as far as the privileged class was concerned, though rigidly oligarchic as regarded the excluded classes. But, close as the likeness is, it is merely a superficial likeness, because it is the result of opposite causes working in opposite directions. It is like two men who are both for a moment in the same place, though their faces are turned in opposite ways. If the later *nobilitas* of Rome had established an assembly in which every one who had the *jus imaginum* had a vote and none other, that would have been a real parallel to the shutting of the Venetian Great Council; for it would have come about through the working of causes which are essentially the same.

The nobility which was thus formed at Venice is the very model of a civic nobility, a nobility which is also an aristocracy. In a monarchy, despotic or constitutional, there **The nobility of Venice and aristocracy.** cannot in strictness be an aristocracy, because the whole political power cannot be vested in the noble class. But in the Venetian commonwealth the nobility was a real aristocracy. All political power was vested in the noble class; the prince sank to a magistrate, keeping only some of the outward forms of sovereignty; the mass of the people were shut out altogether. And, if no government on earth ever fully carried out the literal meaning of aristocracy as the rule of the best, these civic nobilities come nearer to it than any other form of government. They do really seem to engender a kind of hereditary capacity in their members. Less favourable than either monarchy or democracy to the growth of occasional great men, they are more favourable than either to the constant supply of a succession of able men, qualified to carry on the work of government. Their weak point lies in their necessary conservatism; they cannot advance and adapt themselves to changed circumstances, as either monarchy or democracy can. When, therefore, their goodness is gone, their corruption becomes worse than the corruption of either of the other forms of government.

All this is signally shown in the history both of Venice and of other aristocratic cities. But we are concerned with them now only as instances of one form of nobility. The civic aristocracies did not all arise in the same way. Venice **Civic aristocracies.** is the best type of one way in which they rose; but it is by no means the only way. In not a few of the Italian cities nobility had an origin and ran a course quite unlike the origin and the course which were its lot at Venice. The nobles of many cities were simply the nobles of the surrounding country changed, sometimes greatly against their will, into citizens. Such a nobility differed far more widely from either the Roman or the Venetian patriciate than they differed from one another. It wanted the element of legality, or at least of formality, which distinguished both these bodies. The privileges of the Roman patriciate, whatever we may call them, were not usurpations; and, if we call the privileges of the Venetian nobility usurpations, they were stealthy and peaceful usurpations, founded on something other than mere violence. But in many Italian cities the position of the nobles, if it did not begin in violence, was maintained by violence, and was often overthrown by violence. They remained, in short, as unruly and isolated within the walls of the cities as they had ever been without. A nobility of this kind often gave way to a democracy which either proved as turbulent as itself, or else grew into an oligarchy ruling under democratic forms. Thus at Florence the old nobles became the opposite to a privileged class. The process which at Rome gradually gave the plebeian a political advantage over the patrician was carried at Florence to a far greater length at a single blow. The whole noble order was disfranchised; to be noble was equivalent to being shut out from public office. But something like a new nobility presently grew up among the commons themselves; there were *popolani grossi* at Florence just as there were noble plebeians at Rome. Only the Roman commons, great and small, never shut out the patricians from office; they were satisfied to share office with them. In short, the shutting out of the old nobility was, if not the formation of a new nobility, at least the formation of a

new privileged class. For a certain class of citizens to be condemned, by virtue of their birth, to political disfranchisement is as flatly against every principle of democracy as for a certain class of citizens to enjoy exclusive rights by reason of birth. The Florentine democracy was, in truth, rather to be called an oligarchy, if we accept the best definition of democracy (see Thucydides vi. 39), namely, that it is the rule of the whole, while oligarchy is the rule of a part only.

It is in these aristocratic cities, of which Venice was the most fully developed model, that we can best see what nobility really is. It is in these only that we can see nobility in its purest form—nobility to which no man can rise and from which no man can come down except by the will of the noble class itself. In a monarchy, where the king can ennoble, this ideal cannot be kept. Nor could it be kept in the later nobility of Rome. The new man had much to strive against, but he could sometimes thrust himself through, and when he did his descendants had their *ius imaginum*. But at Venice neither prince nor people could open the door of the Great Council; only the Great Council itself could do that. That in the better times of the aristocracy nobility was not uncommonly granted to worthy persons, that in its worse times it was more commonly sold to unworthy persons, was the affair of the aristocratic body itself. That body, at all events, could not be degraded save by its own act. But these grants and sales led to distinctions within the ranks of the noble order, like those of which we get faint glimpses among the Roman patricians. The ducal dignity rarely passed out of a circle of specially old and distinguished families. But this has often been the case with the high magistracies of commonwealths whose constitutions were purely democratic.

From this purest type of nobility, as seen in the aristocratic commonwealths, we may pass to nobility as seen in states of greater extent—that is, for the most part in monarchies.

There are two marked differences between the two. **Rural nobility.** They are differences which seem to be inherent in the difference between a republic and a monarchy, but which it would be truer to say are inherent in the difference between a body of men packed close together within the walls of a city and a body of men—if we can call them a body—scattered over a wide territory. The member of a civic nobility is more than a member of an order; he is a member of a corporation; he has no powers, he has hardly any being, apart from the body of which he is a member. He has a vote in making the laws or in choosing those who make them; but when they are made he is, if anything, more strictly bound by them than the citizen of the non-privileged order. To be a fraction of the corporate sovereign, if it had its gains, had also its disadvantages; the Venetian noble was fettered by burthens, restrictions and suspicions from which the Venetian citizen was free. The noble of the large country, on the other hand, the rural noble, as he commonly will be, is a member of an order, but he is hardly a member of a corporation; he is isolated; he acts apart from the rest of the body and wins powers for himself apart from the rest of the body. He shows a tendency—a tendency whose growth will be more or less checked according to the strength of the central power—to grow into something of a lord or even a prince on his own account, a growth which may advance to the scale of a German elector or stop at that of an English lord of a manor. Now many of these tendencies were carried into those Italian cities where the civic nobility was a half-tamed country nobility; but they have no place in the true civic aristocracies. Let us take one typical example. In many parts of western Europe the right of private war long remained the privilege of every noble, as it had once been the privilege of every freeman. And in some Italian cities, the right, or at least the privilege, of private war was continued within the city walls. But no power of imagination can conceive an acknowledged right of private war in Rome, Venice or Bern.

The other point of difference is that, whatever we take for the origin and the definition of nobility, in most countries it became something that could be given from outside, without the need of any consent on the part of the noble class itself.

In other words, the king or other prince can ennoble. We have seen how much this takes away from the true notion of nobility as understood in the aristocratic commonwealths. The nobility is no longer all-powerful; it may be constrained to admit within its own body members for whose presence it has no wish. Where this power exists the nobility is no longer in any strictness an aristocracy; it may have great privileges, great influence, even great legal powers, but it is not the real ruling body, like the true aristocracy of Venice.

In the modern states of western Europe the existing nobility seems to have for the most part had its origin in personal service to the prince. And this nobility by personal service **Nobilitas in early Western Europe.** seems commonly to have supplanted an older nobility, the origin of which was, in some cases at least, strictly immemorial. In this way the later nobility of the thegns was in England substituted for the older nobility of the *eorls*. Now the analogy between this change and the change from the Roman patriciate to the later Roman *nobilitas* is obvious. In both cases the older nobility gives way to a newer; and in both cases the newer nobility was a nobility of office. Under a kingly government office bestowed by the sovereign holds the same place which office bestowed by the people holds in a popular government. This new nobility of office supplanted, or perhaps rather absorbed, the older nobility, just as the later *nobilitas* of Rome supplanted or absorbed the old patriciate. In our first glimpse of Teutonic institutions, as given us by Tacitus, this older nobility appears as strictly immemorial (see Waitz, *Deutsche Verfassungsgeschichte*, i. 185 sq.), and its immemorial character appears also in the well-known legend in the *Rigsmal-saga* of the separate creation of jarl, karl and thrall. These represent the three classes of mankind according to old Teutonic ideas—the noble, the simple freeman and the bondman. The kingly house, where there is one, is not a distinct class; it is simply the noblest of the noble. For, as almost everywhere else, this Teutonic nobility admits of degrees, though it is yet harder to say in what the degrees of nobility consisted than to say in what nobility consisted itself. The older nobility is independent of the possession of land; it is independent of office about the sovereign; it is hard to say what were the powers and privileges attached to it; but of its existence there is no doubt. But in no part of Europe can the existing nobility trace itself to this immemorial nobility of primitive days; the nobility of medieval and modern days springs from the later nobility of office. The nobles of modern Europe are rather *thegn*s than *eorls*. The *eorl* of the old system would doubtless commonly become a thegn under the new, as the Roman patrician took his place in the new *nobilitas*; but others could take their place there also. The Old-English laws point out ways by which the churl might rise to thegn's rank, and in the centuries during which the change went on we find mention—complaining mention—both in England and elsewhere, at the court of Charles the Simple and at the court of Æthelred, of the rise of new men to posts of authority. The story that Earl Godwine himself was of churlish birth, whether true or false, marks the possibility of such a rise. A still wilder tale spoke of Hugh Capet as the son of a butcher of Paris. Stories like these prove even more than the real rise of Hagano and Eadric.

In England the nobility of the thegns was to a great extent personally displaced, so to speak, by the results of the Norman Conquest. But the idea of nobility did not greatly **England.** change. The English thegn sometimes yielded to, sometimes changed into, the Norman baron, using that word in its widest sense, without any violent alteration in his position. The notion of holding land of the king became more prominent than the notion of personal service done to the king; but, as the land was held by the tenure of personal service, the actual relation hardly changed. But the connexion between nobility and the holding of land comes out in the practice by which the lord so constantly took the name of his lordship. It is in this way that the prefixes *de* and *son*, descriptions in themselves essentially local, have become in other lands badges of nobility. This notion has died out in England by the dropping of the

preposition; but it long lived on wherever Latin or French was used. And before long nobility won for itself a distinguishing outward badge. The device of hereditary coat-armour, a growth of the 12th century, did much to define and mark out the noble class throughout Europe. As it could be acquired by grant of the sovereign, and as, when once acquired, it went on from generation to generation, it answers exactly to the *jus imaginum* at Rome, the hereditary badge of nobility conferred by the election of the people. Those who possessed the right of coat-armour by immemorial use, or by grant in regular form, formed the class of nobility or gentry, words which, it must again be remembered, are strictly of the same meaning. They held whatever privileges or advantages have attached in different times and places to the rank of nobility or gentry. In England indeed a variety of causes hindered nobility or gentry from ever obtaining the importance which they obtained, for instance, in France. But perhaps no cause was more important than the growth of the peerage. That institution at once set up a new standard of nobility, a new form of the nobility of office. The peer—in strictness, the peer in his own person only, not even his children—became the only noble; the ideas of nobility and gentry thus became divorced in a way in which they are not in any other country. Those who would elsewhere have been counted as the nobility, the bearers of coat-armour by good right, were hindered from forming a class holding any substantial privilege. In a word, the growth of the peerage hindered the existence in England of any nobility in the continental sense of the word. The esquires, knights, lesser barons, even the remote descendants of peers, that is, the *noblesse* of other countries, in England remained gentlemen, but not noblemen—simple commoners, that is, without legal advantage over their fellow-commoners who had no *jus imaginum* to boast of. There can be no doubt that the class in England which answers to the *noblesse* of other lands is the class that bears coat-armour, the gentry strictly so called.<sup>1</sup> Had they been able to establish and to maintain any kind of privilege, even that of mere honorary precedence, they would exactly answer to continental nobility. That coat-armour has been lavishly granted and often assumed without right, that the word "gentleman" has acquired various secondary senses, proves nothing; that is the natural result of a state of things in which the *status* of gentry carries with it no legal advantage, and yet is eagerly sought after on social grounds. If coat-armour, and thereby the rank of gentry, has been lavishly granted, some may think that the rank of peerage has often been lavishly granted also. In short, there is no real nobility in England; for the class which answers to foreign nobility has so long ceased to have any practical privileges that it has long ceased to be looked on as a nobility, and the word nobility has been transferred to another class which has nothing answering to it out of the three British kingdoms.<sup>2</sup> This last

<sup>1</sup> This statement is mainly interesting as expressing the late Professor Freeman's view; it is, however, open to serious criticism. Coat-armour was in itself not necessarily a badge of nobility at all; it could be, and was, worn by people having no pretensions to be "gentlemen," and this is true both of England and the continent. In its origin it was a mere personal mark of distinction, in the primary sense of this word. No "grant" was necessary; it was assumed by all and sundry who had occasion to use it, though a reasonable convention forbade one man to assume the device of another. Later arose the custom of granting arms as a mark of personal favour or gratitude. This again was not at the outset an exclusive right of the crown; it was common for a leader in battle to grant to some one not of his family, who had specially distinguished himself, the right to bear the whole or part of his coat of arms, differed or undifferenced. On the other hand, many undoubted "gentlemen" never assumed arms at all. The claim of the heralds to make "gentry" depend on the bearing of coat-armour, and the right to this depend on grant or recognition by themselves as officers of the crown, is of comparatively late growth. See further the article GENTLEMAN.—W. A. P.

<sup>2</sup> Compare e.g. the social conditions of Great Britain and Germany. In Germany there are two classes of nobility: (1) the *hoher Adel*, members of the mediatised, formerly sovereign families, who rank as the equals in blood (*ebenbürtig*) of the royal houses of Europe; (2) the *niederer Adel*, in which every one having the nobiliary prefix *von* belongs. In England "presentation at court" is the privilege of no particular class as such; and the wives of ministers of the

class in strictness takes in only the peers personally; at the outside it cannot be stretched beyond those of their children and grandchildren who bear the courtesy titles of lord and lady.

No attempt has been here made to trace out the history of nobility in the various countries and, we must add, cities of Europe. All that has been attempted has been to point out some general truths, and to refer to some specially striking instances. Once more, it must be borne in mind that, while it is essential to the idea of nobility that it should carry with it some hereditary privilege, the nature and extent of that privilege may vary endlessly. In the 18th century the nobility of France and the nobility of Poland alike answered to the very strictest definition of nobility; but the political positions of the two were as broadly contrasted as the positions of any two classes of men could be. The nobility of France, keeping the most oppressive social and personal privileges, had been shorn of all political and even administrative power; the tyrants of the people were the slaves of the king. In Poland <sup>Poland.</sup> sixty thousand gentlemen, rich and poor, famous and obscure, but all alike gentlemen, rode out to choose a king by a unanimous vote, and to bind him when chosen by such conditions as they thought good. Those sixty thousand, like the *populus* of Rome, formed a narrow oligarchy as regarded the rest of the nation, but a wild democracy among themselves. Poland, in short, came nearer than any kingdom or country of large extent to the nature of an aristocracy, as we have seen aristocracy in the aristocratic cities. The chief power of the state was placed neither in the prince nor in the nation at large; it was held by a noble class. The kingly power in Poland, like the ducal power at Venice, had been so narrowed that Poland, though she still kept a king, called herself a republic no less than Venice. And whatever was taken from the king went to the gain of the noble order. But the nobility of a large country, even though used to act politically as an order, could never put on that orderly and legal character which distinguishes the true civic patriciate. It never could come so nearly as a civic patriciate could to being something like the rule of the best in any sense of those words.

The tendency of modern times has been towards the breaking down of formal hereditary privileges. In modern commonwealths, above all, they have been thought to be essentially inconsistent with republican institutions. The truth of the matter is rather that the circumstances of most modern commonwealths have been unfavourable to the preservation, and still more to the growth, of privileged bodies. Where they existed, as in Switzerland, they have been overthrown. Where they did not exist, as in America, everything has made it more and more impossible that they should arise. And, as modern changes have commonly attacked the power both of kings and of nobles, the common notion has come that kingship and nobility have some necessary connexion. It has seemed as if any form of nobility was inconsistent with a republican form of government, while nobility, in some shape or other, has come to be looked on as a natural, if not a necessary, appendage to a monarchy. And as far as regards the social side of kingship this is true. A court seems more natural where a chain of degrees leads gradually up from the lowest subject to the throne than when all beneath the throne are nearly on a level. And from one point of view, that from which the kingly house is but the noblest of the noble, kingship and nobility are closely allied. But in the more strictly

crown, even if of quite humble origin, are "commanded" to court functions with their husbands. The strictness of the principle of admission or exclusion differs at the various German courts, and has tended to be modified by the growth of a new aristocracy of wealth; but a single instance known to the present writer may serve to illustrate the fundamental divergence of German (a fortiori Austrian) ideas from English in this matter. A wealthy publisher of European reputation attended the court of his native town, the capital of a small grand-duchy, in virtue of the honorary title *Hofrat*; his wife, not being noble, did not accompany him. His elder daughter married a cabinet minister, but, as he was not a noble, this did not confer on her the right to go to court. His younger daughter married a subaltern in a line regiment, belonging to the lesser nobility; as enabled by marriage (according to the liberal rule of this particular court), she was duly "presented."—W. A. P.

political view monarchy and nobility are strongly opposed. Even the modified form of absolute monarchy which has existed in some Western countries, while it preserves, perhaps even strengthens, the social position of a nobility, destroys its political power. Under the fully-developed despotisms of the East a real nobility is impossible; the prince raises and thrusts down as he pleases. It is only in a commonwealth that a nobility can really rule; that is, it is only in a commonwealth that the nobility can really be an aristocracy. And even in a democratic commonwealth the sentiment of nobility may exist, though all legal privilege has been abolished or has never existed. That is to say, traditional feeling may give the members of certain families a strong preference, to say the least, in election to office. We have seen that this was the case at Athens; it was largely the case in the democratic cantons of Switzerland; indeed the nobility of Rome itself, after the privileges of the patricians were abolished, rested on no other foundation. (E. A. F.)

**AUTHORITIES.**—Selden's *Titles of Honor* (London, 1672) remains the best comparative account in English language of the nobility of various countries up to his date. For England see E. P. Shirley, *Noble and Gentle Men* (1860); Gneist, *Adel und Ritterschaft in England* (Berlin, 1853); Sir George Sitwell, "The English Gentleman," in the *Ancessor* (No. 1, April 1902); and J. H. Round's works, *passim*. A. C. Fox-Davies's *Armorial Families* (Edinburgh, 1895, and subsequent editions) represents an unhistorical attempt to create the idea of a *noblesse* in the United Kingdom. For the origin and growth of the nobility in France, see A. Luchaire, *Manuel des institutions françaises* (Paris, 1892), and P. Guilhaumez, *Essai sur l'origine de la noblesse en France au moyen âge* (1902); for their later status and privileges, A. de Tocqueville, *L'Ancien Régime et la Révolution* (1856 ff.), and H. A. Taine, *Les Origines de la France contemporaine*, pt. 1., *L'Ancien Régime* (1875 ff.). For the German and Austrian nobility, see v. Strantz, *Gesch. des deutschen Adels* (2nd ed., Waldenbourg, 1851); von Maurer, *Über das Wesen des ältesten Adels der deutschen Stämme* (Munich, 1846); Rose, *Der Adel Deutschlands und seine Stellung im deutschen Reich* (Berlin, 1883); G. Meyer, *Lehrbuch des deutschen Staatsrechts* (5th ed., Leipzig, 1890), and the Gotha *Genealogische Taschenbücher*. For the Italian nobility see the eight magnificent folio volumes of Count Pompeo Litta, *Celebri famiglie Italiane*, continued by various editors (Milan, 1819-1907). For Spanish, Fernandez de Béthencourt, *Hist. genealógica*, t. i-vii. (1807-1907). The authoritative manual for the royal houses and the "higher nobility" of Europe is the *Almanach de Gotha*, published yearly. See also the articles TITLES OF HONOUR, PEERAGE, FEUDALISM, GENTLEMAN, DUKE, COUNT, &c.

**NOBLE, SIR ANDREW** (1832- ), British physicist and artillery officer, was born at Greenock on the 15th of September 1832, and was educated at Edinburgh Academy and at the Royal Military Academy, Woolwich. In 1849 he entered the Royal Artillery, attaining the rank of captain in 1855, and in 1857 he became secretary to the Royal Artillery Institution. About this time the question of the supersession of the old smooth-bore by rifled guns was coming to the fore, and on the appointment of the Select Committee on Rifled Cannon in 1858 to report on the matter, he was chosen its secretary, a capacity in which he devised an ingenious method for comparing the probable accuracy of the shooting attainable with each type of gun. In 1859 he was appointed Assistant-Inspector of Artillery, and in the following year he became a member of the Ordnance Select Committee and of the Committee on Explosives, serving on the latter for twenty years, until its dissolution. About the same time he was prevailed upon by Sir William, afterwards Lord, Armstrong to leave the public service and take up a post at Elswick. Here, in the first instance, he was put in charge of the ordnance department, but it was not long before his organizing and administrative ability and scientific attainments enlarged the sphere of his influence, until finally he became chairman of the company. Immediately on his appointment he began a systematic investigation of the phenomena which occur when a gun is fired, some of his first experiments being designed to discover with accuracy the pressures attained in the largest guns of that time. About 1862 he invented his chronoscope for the measurement of exceedingly small intervals of time, and began to apply it in ballistic experiments for ascertaining the velocity with which the shot moves along the barrel of a gun with different powders and different charges. Then he joined Sir Frederick Abel in a classical research on "Fired Gunpowder,"

the experimental work being largely carried on at Elswick, and the conclusions they arrived at had a great effect on the progress of gunnery, for they showed how increased muzzle velocities were to be attained without increased pressures in the gun. These inquiries, in fact, enabled Elswick in 1877 to turn out the 6-in. and 8-in. guns, with velocities of over 2000 ft. per second, that obliged the British government finally to give up the antiquated muzzle-loaders to which it had so obstinately adhered. Later, when the era of nitro or "smokeless" powders had begun, Captain Noble was an early advocate of their advantages, and when at length the British government awoke to the necessity of selecting a powder of that character for the naval and military services of Great Britain, Elswick extended its hospitality to the committee that invented cordite, and gave the members facilities, which were not offered by the government, for the necessary experimental work. Even after the powder was invented and the committee dissolved, inquiries—which it was nobody's official business to make, and which therefore were not made officially—were continued at Elswick to ascertain how by suitable modifications in form, composition, &c., cordite might the better perform the varied duties required of it. Noble became a member of the committee appointed in 1900 by Lord Lansdowne to consider, among other things, the excessive erosion alleged by some of the powder's critics to be produced by it in the barrels of the guns in which it is used. He was made C.B. in 1881, promoted to be K.C.B. in 1893, and was created a baronet among the Coronation honours in 1902; he was also the recipient of many foreign decorations and scientific honours, including a Royal medal from the Royal Society in 1880, and the Albert medal of the Society of Arts in 1909. He published a number of his scientific papers in a collected form as *Artillery and Explosives* in 1906.

**NOBLESVILLE**, a city and the county-seat of Hamilton county, Indiana, U.S.A., on the White river, about 20 m. N. by E. of Indianapolis. Pop. (1890) 3054; (1900) 4792 (226 negroes); (1910) 5073. It is served by the Lake Erie & Western; the Central Indiana and the Indiana Union (electric) Traction railways. It is in the natural gas region of the state, and has various manufactures. It was settled about 1825 and incorporated as a town in 1851.

**NOCERA INFERIORE**, formerly **NOCERA DEI PAGANI** (anc. *Nuceria Alfaterna*, q.v.), a town and episcopal see of Campania, Italy, in the province of Salerno, at the foot of Monte Albino, 23 m. E.S.E. of Naples by rail, 135 ft. above sea-level. Pop. (1901) 11,933 (town); 20,064 (commune). Nocera is connected with Codola on the line from Naples to Avellino by a branch railway (3 m.). In the old castle Helena, the widow of Manfred, died after the battle of Benevento, and here Urban VI. imprisoned the cardinals who favoured the antipope Clement VII. Two miles to the E. near the village of Nocera Superiore is the circular church of Sta Maria Maggiore, dating from the 4th century. Its chief feature is its dome, ceiled with stone internally, but covered externally with a false roof. It is supported by 40 ancient columns, and in its construction resembles S Stefano Rotondo in Rome. The walls are covered with frescoes of the 14th century.

At an early date the city became an episcopal see, and in the 12th century it sided with Innocent II. against Roger of Sicily, and suffered severely for its choice. A colony of Saracens introduced by Frederick II. probably gave rise to the epithet ("of the pagans") by which it was so long distinguished, as well as to the town of Pagani, which lies about 1 m. to the west. In 1385 Pope Urban VI. was besieged in the castle of Charles of Durazzo. Nocera was the birthplace of Solimena the painter and of Hugo de' Pagani, the founder of the Templars; and in the list of its bishops appears the name of Paulus Jovius.

**NOCERA UMBRA** (anc. *Nuceria Camellaria*), a town and episcopal see in the province of Perugia, Italy, 12 m. by rail N. by E. of Foligno, 1706 ft. above sea-level. Pop. (1901) 5685 (town), 7848 (commune). It has some old churches, containing pictures and frescoes; in the cathedral is a large altarpiece by Nicolo Alunno. Three miles to the south-east of the town are mineral springs.

**NOCTURN**, or **NOCTURNE** (Lat. *nocturnus*, of or belonging to the night, *nox*), in the Roman Church, one of the three divisions of the office of matins, corresponding with the vigils, beginning at 9 P.M. midnight and 3 A.M. respectively. The service consists of psalms, lessons and antiphons (see **BREVIAIRY**). The term "nocturne" is applied to a musical composition, answering to the earlier "serenade," of a quiet, dreamy and romantic character. The name and style are said to have originated with John Field (1782-1837). The best-known compositions of this kind are the pianoforte pieces of Chopin. J. McNeill Whistler also introduced the term into painting by using the name for some of his night-pieces. A "nocturnal" is an instrument for finding the hour of the night by observation of the relative positions of the pole-star and other stars, generally the pointers of Ursa Major. The British Museum contains a fine nocturnal made about 1560 by Humfray Cole (see **NAVIGATION**).

**NODDY**, the name applied, originally by sailors, to a sea-bird, from its showing so little fear of man as to be accounted stupid. It is the *Sterna stolidus* of Linnaeus, and the *Anous stolidus* of modern ornithology, having the figure of a **TERN** (*q.v.*), and belonging to the sub-family *Sterninae*, but is heavier in flight, with shorter wings and the tail less deeply forked. The plumage is of a uniform sooty hue, excepting the crown of the head, which is light grey. The Noddy is very generally distributed throughout the tropical or nearly tropical oceans, but occasionally wanders into colder climates, and has been met with even in the Irish Sea. It breeds, often in astounding numbers, on low cays and coral-islets, commonly making a shallow nest of sea-weed or small twigs. Howard Saunders (*Proc. Zool. Society*, 1876, pp. 669-672) admits four other species of the genus: *Anous tenuirostris*, supposed to be confined to the southern part of the Indian Ocean, from Madagascar to West Australia; *A. melanogenys*, often confounded with the last, but having nearly as wide a range as the first; and *A. leucocapillus*, hitherto known only from Torres Strait and the Southern Pacific. These three have much resemblance to *A. stolidus*, but are smaller in size, and the two latter have the crown white instead of grey. The fourth species, *A. caeruleus* (with which he includes the *A. cinereus* of some authors), differs not inconsiderably, being of a dove-colour, lighter on the head and darker on the back, the wings bearing a narrow white bar, with their quill-feathers blackish-brown, while the feet are reddish and the webs yellow. Three more species—*A. superciliosus* from the Caribbean Sea and Gulf of Mexico, *A. plumbeigularis* from the Red Sea, and *A. galapagensis* from the Galapagos—have been added by R. Bowdler Sharpe (*Philos. Transactions*, clxviii. pp. 468, 469), according to whom (*Proc. Zool. Society*, 1878, p. 272) *A. cinereus* of the Eastern Pacific is distinct from *A. caeruleus* of Australia and the Western Pacific. (A. N.)

**NODE** (Lat. *nodus*, a loop), in astronomy, one of two opposite points at which a heavenly body passes through the principal co-ordinate plane to which its motion is referred. In the case of the heavenly bodies this plane is commonly that of the ecliptic, but, in special cases, the plane through the origin parallel to the earth's equator or the plane of a planet's orbit is used. The ascending node is that at which the body moves from the south or negative towards the north or positive side of the plane. The moon's nodes are the points in which its path intercepts the plane of the ecliptic. In the geometry of curves, a node is the name given to the loop formed by a continuous curve crossing itself, the point of crossing is termed a "double point," and at it there are two non-coincident tangents to the curve; the remaining species of double points, termed "acnode," "spine" or "cusp," admits of two coincident tangents (see **CURVE**).

**NODIER, CHARLES** (1780-1844), French author, was born on the 20th of April 1780 at Besançon. His father, on the outbreak of the Revolution, was appointed mayor of Besançon and consequently chief police magistrate; he seems to have rather lent himself as an instrument to the tyranny of the Jacobins than to have shared their principles; but his son was for a time an ardent citizen, and is said to have been a club member when he could at the most have been twelve years old. In 1793 Charles

saved the life of a lady guilty of sending money to an *émigré*, by declaring to his father that if she were condemned he would take his own life. He was sent to Strassburg, where he lived in the house of Eulogius Schneider, the notorious Jacobin governor of Alsace, but a good Greek scholar. During the Terror his father put him under the care of Girod de Chautraux, with whom he studied English and German. His love of books began very early, and he combined with it a strong interest in natural science. He became librarian in his native town, but his exertions in the cause of suspected persons brought him under suspicion. An inspection of his papers by the police, however, revealed nothing more dangerous than a dissertation on the antennae of insects. Entomology continued to be a favourite study with him, but he varied it with philology and pure literature and even political writing. For a skit on Napoleon, in 1803, he was imprisoned for some months. He then quitted Paris, whither he had gone after losing his position at Besançon, and for some years lived a very unsettled life at Besançon, Dôle, where he married, and in other places in the Jura. During these wanderings he wrote *Le Peintre de Salbourg, journal des émotions d'un cœur souffrant, suivis des Méditations du docteur* (1803). The hero, Charles, who is a variation of the Werther type, desires the restoration of the monasteries, to afford a refuge from the woes of the world. In 1811 Nodier appears at Laibach as editor of a polyglot journal, the *Illyrian Telegraph*, published in French, German, Italian and Slav. On the evacuation of the Illyrian provinces he returned to Paris, and the restoration found him a royalist, though he retained something of republican sentiment. In 1824 he was appointed to the librarianship of the Bibliothèque de l'arsenal. He was elected a member of the Academy in 1833, and made a member of the Legion of Honour in 1843, a year before his death on the 27th of January 1844. These twenty years at the arsenal were by far the most important and fruitful of Nodier's life. He had much of the Bohemian in his composition. But he had the advantage of a settled home in which to collect and study rare books; and he was able to supply a centre and rallying place to a knot of young literary men of greater individual talent than himself—the so-called Romanticists of 1830—and to colour their tastes and work very decidedly with his own predilections. Victor Hugo, Alfred de Musset and Sainte-Beuve all acknowledged their obligations to him. He was a passionate admirer of Goethe and of Shakespeare, and had himself contributed to the personal literature that was one of the leading traits of the Romantic school.

His best and most characteristic work, some of which is exquisite in its kind, consists partly of short tales of a more or less fantastic character, partly of nondescript articles, half bibliographic, half narrative, the nearest analogue to which in English is to be found in some of the papers of De Quincey. The best examples of the latter are to be found in the volume entitled *Mélanges tirés d'une petite bibliothèque*, published in 1829 and afterwards continued. Of his tales the best are *Smarra, ou les démons de la nuit* (1821); *Trilby, ou le lutin d'Argail* (1822); *Histoire du roi de Bohême et de ses sept châteaux* (1830); *La Fée aux miettes* (1832); *Înes de las Sierras* (1838); *Légende se Savir Béatrix* (1838), together with some fairy stories published in the year of his death, and *Franciscus Columba*, which appeared after it. The *Souvenirs de jeunesse* (1832) are interesting but untrustworthy, and the *Dictionnaire universel de la langue française* (1823), which, in the days before Littré, was one of the most useful of its kind, is said to have been not wholly or mainly Nodier's. There is a so-called collection of *Œuvres complètes*, in 12 vols. (1832), but at that time much of the author's best work had not appeared, and it included but a part of what was actually published. Nodier found an indulgent biographer in Prosper Mérimée on the occasion of the younger man's admission to the academy.

An account of his share in the Romantic movement is to be found in Georg Brandes's *Main Currents in Nineteenth Century Literature*. His *Description raisonnée d'une jolie collection de livres* (1844), which is a catalogue of the books in his library, contains a life by Francis Wey and a complete bibliography of his numerous works. See also Sainte-Beuve, *Portraits littéraires*, vol. ii.; Prosper Mérimée, *Portraits historiques et littéraires* (1874); and A. Estignard, *Correspondance inédite de Charles Nodier, 1790-1844* (1876), containing his letters to Charles Weiss.

**NOEGGERATH, JOHANN JACOB** (1788-1877), German mineralogist and geologist, was born at Bonn on the 10th of

October 1788. In 1814-1815 he became commissioner of mines for some of the Rhine Provinces, and in 1818 professor of mineralogy and afterwards professor of geology, director of the Museum of Natural History and chief of the mining department in the university at Bonn. He obtained a very fine collection of minerals for the museum, was eminently successful as a teacher, and achieved a wide reputation among mining engineers. The following are his more important publications: *Über aufrecht im Gebirgsgestein eingeschlossene fossile Baumstämme und andere Vegetabilien* (1819-1821); *Das Gebirge in Rheinland-Westphalen, nach mineralogischem und chemischem Bezuge* (4 vols., 1822-1826); *Die Entstehung der Erde* (1843); and *Der Laacher See und seine vulkanischen Umgebungen* (1870). The Carboniferous plant *Noeggerathia*, allied to the *Zamia* and *Cycads*, was named after him. He died at Bonn on the 13th of September 1877.

**NOEL, RODEN BERKELEY WRIOTHESLEY** (1834-1894), English poet, son of Noel, Lord Barham, afterwards earl of Gainsborough, was born on the 27th of August 1834. He was educated at Trinity College, Cambridge, where he graduated M.A. in 1858. He then spent two years travelling in the East. He married in 1863 Alice de Broë, daughter of the director of the Ottoman Bank in Beirut. The third child of this marriage, Eric, who died at the age of five, is commemorated in Roden Noel's best-known book of verse, *A Little Child's Monument* (1881). His other volumes are *Behind the Veil*, and *Other Poems* (1863), not included in his collected works, *Beatrice*, and *Other Poems* (1868), *The Red Flag* (1872), *Livingstone in Africa* (1874), *Songs of the Heights and Depths* (1885), *A Modern Faust*, and *Other Poems* (1888), *Poor People's Christmas* (1890) and *My Sea, and other Poems* (1896). Roden Noel's versification was unequal and sometimes harsh, but he has a genuine feeling for nature, and the work is permeated by philosophic thought. The latter part of his life was spent at Brighton, but he died at Mainz, on the 26th of May 1894. His other works include a drama in verse, *The House of Ravensburg* (1877), *A Life of Byron* (1890, "Great Writers" series), a selection of Thomas Otway's plays (1888) for the "Mermaid" series, and critical papers on literature and philosophy.

His *Collected Poems* were edited (1902) by his sister, Victoria Buxton, with a notice by J. Addington Symonds, which had originally appeared in the *Academy* (19th of Jan. 1899) as a review of *The Modern Faust*. The selection (1892) in the series of *Canterbury Poets* has an introduction by Robert Buchanan.

**NOETUS**, a presbyter of the church of Asia Minor about A.D. 230, was a native of Smyrna, where (or perhaps in Ephesus) he became a prominent representative of the particular type of Christianity now called modalistic monarchianism or patripassianism. His views, which led to his excommunication from the Asiatic Church, are known chiefly through the writings of Hippolytus, his contemporary at Rome, where he settled and had a large following. He accepted the fourth Gospel, but regarded its statements about the Logos as allegorical. His disciple Cleomenes held that God is both invisible and visible; as visible He is the Son.

**NOGARET, GUILLAUME DE** (d. 1313), councillor and keeper of the seal to Philip IV. of France, was born between 1260 and 1270. His father was a citizen of Toulouse, and was, so it was claimed, condemned as a heretic during the Albigensian crusade. The family held a small ancestral property of servile origin at Nogaret, near Saint Felix de Caramon, from which it took its name. In 1201 Guillaume was professor of jurisprudence at the university of Montpellier, and in 1206 he became a member of the Curia Regis at Paris. His name is mainly connected with the quarrel of Philip IV. with Pope Boniface VIII. In 1300 he was sent with an embassy to Boniface, of which he has left a picturesque but highly coloured account. His real ascendancy over the king dates from February 1303, when he persuaded Philip to consent to the bold plan of seizing Boniface and bringing him forcibly from Italy to a council in France which should depose him. On the 7th of March he received, with three others, a secret commission from the royal chancery to "go to certain places . . . and make such treaties with such persons as seemed good to them." On the 12th of March a solemn royal assembly

was held in the Louvre, at which Guillaume de Nogaret read a long series of accusations against Boniface and demanded the calling of a general council to try him. Soon afterwards he went to Italy. By the aid of a Florentine spy, Nogaret gathered a band of adventurers and of enemies of the Gaetani (Boniface's family) in the Apennines. The great Colonna house, at bitter feud with the Gaetani, was his strongest ally, and Sciarra Colonna accompanied Nogaret to Anagni, Boniface's birthplace. On the 7th of September, with their band of some sixteen hundred men, Nogaret and Colonna surprised the little town. Boniface was taken prisoner. Sciarra wished to kill him, but Nogaret's policy was to take him to France and compel him to summon a general council. The tide soon turned, however. On the 9th a concerted rising of the townsmen in Boniface's favour put Nogaret and his allies to flight, and the pope was free. His death at Rome on the 11th of October saved Nogaret. The election of the timid Benedict XI. was the beginning of that triumph of France which lasted through the Avignon captivity. Early in 1304 Nogaret went to Languedoc to report to Philip IV., and was rewarded by gifts of land and money. Then he was sent back with an embassy to Benedict XI. to demand absolution for all concerned in the struggle with Boniface VIII. Benedict refused to meet Nogaret, and excepted him from the general absolution which he granted on the 13th of May 1304, and on the 7th of June issued against him and his associates at Anagni the bull *Flagitiosum scelus*. Nogaret replied by apologies for his conduct based upon attacks upon the memory of Boniface, and when Benedict died on the 7th of July 1304 he pointed to his death as a witness to the justice of his cause. French influence was successful in getting a Frenchman, Bertrand de Got (Clement V.) elected as Benedict's successor. The threat of proceedings against the memory of Boniface was renewed to force Clement to absolve Nogaret, and Clement had given way on this point when the further question of an inquiry into the condition of the Templars was brought forward by Philip as a preliminary to their arrest and the seizure of their property in October 1307. Nogaret was active in getting the renegade members of the order to give evidence against their fellows, and the whole proceedings against them bear traces of his unscrupulous and merciless pen. Clement's weak and ineffective resistance to this still further delayed the agreement between him and Philip. Nogaret had become keeper of the seal this year in succession to Pierre de Belleperche. His talents as an *advocatus diaboli* were given still further employment in the trial of Guichard, bishop of Troyes, charged with various crimes, including witchcraft and incontinence, which was begun in 1308 and lasted till 1313. The trial was a hint to Clement as to what might happen if the oft repeated threat of a trial of Boniface were fulfilled. Absolution was obtained from Clement on the 27th of April 1311. Guillaume de Nogaret was to go on the next crusade and visit certain places of pilgrimage in France and Spain as a penance, but never did so. He died in 1313 "with his tongue horribly thrust out," according to the chronicler Jean Desnoelles. He retained the seals till his death and was occupied with the king's affairs concerning Flanders as late as the end of March 1313.

See E. Renan in *Histoire littéraire de la France*, xxvii. 233; R. Holzmann, *Wilhelm von Nogaret* (Freiburg, 1898). For the sources consult Dom Bouquet, *Recueil de historiens des Gaules et de la France*, vols. xxx-xxlii.; *Annales regis Edwardi primi* in Rishanger ("Rolls" series), pp. 483-491, which gives the fullest account of the affair at Anagni.

**NOGENT-LE-ROTROU**, a town of northern France, formerly capital of the district of Perche and now capital of an arrondissement in the department of Eure-et-Loir on the Huise, 38 m. W.S.W. of Chartres by rail. Pop. (1906) 6884. In the early part of the 17th century the overlordship was acquired by the duke of Sully, financial minister of Henry IV. In the courtyard of the hospital, originally founded at the end of the 12th century, there is a small building containing the tomb of Sully and his wife. On the hill overlooking the town stands the château of the counts of Perche, of which the donjon dating from the first half of the 11th century is the oldest portion. To Rotrou I., founder of the château, the town owes the second part of its name.



Nogent preserves three Gothic churches and the remains of the old priory of St Denis, and there are statues of General St Pol, killed at Sevastopol, and of the poet Rémy Belleau (16th century), a native of the town. The town has a sub-prefecture, a tribunal of first instance, a communal college and institution for deaf mutes.

**NOGENT-SUR-MARNE**, a town of northern France, in the department of Seine, on a bill on the right bank of the Marne, 6 m. E. of Paris by rail. Pop. (1906) 11,463. The Eastern railway here crosses the Marne valley by a viaduct 875 yds. in length. Nogent has a Gothic church, with a tower of the Romanesque period, in front of which there is a monument to Watteau, who died here in 1721. Chemical products are manufactured. The fine situation of the town gained it the name of Beauté, and Charles V. built a château here (demolished in the 18th century) which was presented by Charles VII. to Agnes Sorel with the title of Dame de Beauté. An island in the Marne to the south of the town is still known as the Île de Beauté.

**NOGENT-SUR-SEINE**, a town of north-central France, capital of an arrondissement in the department of Aube, on the left bank of the Seine, 35 m. N.W. of Troyes on the Paris-Belfort line. Pop. (1906) 3791. The river at this point forms an island, which supports a stone bridge of the 17th century. The chief building is the church of St Laurent (1421-1554). A lateral portal in the flamboyant style and the Renaissance tower at the west end are of great beauty. The town is the seat of a sub-prefect and has a tribunal of first instance. There is trade in grain, flour, fodder, wood and cattle. Nogent-sur-Seine was in 1814 the scene of fighting between the French and Austrians.

**NOGI, KITEN**, COUNT (1849- ), Japanese general, was born in Choshu. He commanded a brigade at the battle of Kinchow (1894) and the subsequent capture of Port Arthur from the Chinese; but the most memorable events of his career were the siege of Port Arthur by the third army corps of Japan under his command in the Russo-Japanese War (1904-5), and the great flanking march made by the same army in the battle of Mukden.

**NOIRMOUTIER**, an island of western France, belonging to the department of Vendée, and protecting the Bay of Bourgneuf on the south-west. Pop. (1906) 8388. The area amounts to 22 sq. m., one-sixth dunes. Between the island and the mainland is a sandbank laid bare at low water, and crossed by an embankment and carriage road some 2½ m. long. It was not till about 1766 that it was found possible to walk across to the island, which lies from N.N.W. to S.S.E., and is 12 m. long, its breadth varying from 1 m. in the south part to 3 or 4 m. in the north. It appears to be formed of alluvial deposits gradually accumulated round a rock of no great size situated at the meeting-place of the Gascony and Brittany currents. Fishing, agriculture, oyster-breeding and work in the salt marshes also occupy the inhabitants. There are two communes, Noirmoutier and Barbâtre. Noirmoutier, which has a small port, has about 2165 of its 6644 inhabitants gathered together in a little town with narrow and winding streets. Its castle was once the residence of the abbot of Her. In the church (12th, 14th and 16th centuries) there is a crypt of the 11th century. A mile to the north of the town lies a pleasant watering-place, rendered picturesque by the La Chaise woods (evergreen oaks and pines), and a grand confusion of rocks, among which lie charming beaches. A dolmen, several menhirs, and the ruins of a Gallo-Roman villa with its hot baths show that the island must have been occupied at an early date; but the first fact in its recorded history is the foundation of the Benedictine monastery of Her by St Philibert about 680. From this monastery the name Noirmoutier (*Heri monasterium, Hermoutier*) is derived. It had already attained to great prosperity when it was pillaged by the Normans in 825 and 843. In 1205 the abbey of Notre Dame la Blanche was built at the north extremity of the island to take the place of a Cistercian convent established in the Île du Pillier, at that time attached to Noirmoutier by a dike. This abbey was ruined by the Protestants in 1562. In the 15th, 16th and 17th centuries the island belonged to the family of La Tremoille, and

in 1650 the territory was made a duchy. In 1676 the island was captured by the Dutch. Having been seized by Charette during the war of Vendée, it was recovered by the Republican general, Haxo, who caused the Vendean leader, d'Elbée, to be shot.

**NOISE** (a word of doubtful origin; O. Fr. *noise* or *nose*; Prov. *nousa*, which points to Lat. *nausea*, sickness, as the origin; others take Lat. *nosia*, harm, as the source), an excessive, offensive, persistent or startling sound. By the common law of England freedom from noise is essential to the full enjoyment of a dwelling house, and acts which affect that enjoyment may be actionable as nuisances. But it has been laid down that a nuisance by noise, supposing malice to be out of the question, is emphatically a question of degree (*Count v. Finney*, 1872, 8 Ch. Ap. 8). The noise must be exceptional and unreasonable. The ringing of bells, building operations, vibration of machinery, fireworks, bands, a circus, merry-go-rounds, collecting disorderly crowds, dancing, singing, &c., have been held under certain circumstances to constitute nuisances so as to interfere with quiet and comfort, and have been restrained by injunction. Noise occasioned by the frequent repetition of street cries is frequently the subject of local by-laws, which impose penalties for infringement.

**NOISOME**, harmful, offensive, especially of that which causes physical disgust. The word is formed from the obsolete "noy," trouble, a shortened form of "annoy," now only used as a verb, to cause trouble, the usual substantive being "annoyance." The O. Fr. *anoi*, *anui* (modern *ennui*) is an adaptation of Lat. *in odio esse, venire* or *habere*, to be sick, tired of anything (*odium*, disgust, hatred). The word has no connexion with Lat. *nocere*, to hurt.

**NOKES** (NOKE, NOAK, NOAKES), **JAMES** (d. 1692), an English actor, whose laughter-arousing genius is attested by Cibber and other contemporaries. Sir Martin Mar-all, Sir Davy Dunce and Sir Credulous Easy were among his favourite parts. His success as the Nurse in Nevil Payne's *Fatal Jealousy* was so great that he was thereafter nicknamed "Nurse Nokes."

**NOLA**, a city and episcopal see of Campania, Italy, in the province of Caserta, pleasantly situated in the plain between Mount Vesuvius and the Apennines, 16½ m. E.N.E. of Naples, 121 ft. above sea-level. Pop. (1901) 11,927 (town); 14,511 (commune). It is served by the local railway from Naples to Baiano, and is 22 m. from Naples by the main line via Cancello. The more conspicuous buildings are the ancient Gothic cathedral (restored in 1866, and again in 1870 after the interior was destroyed by fire), with its lofty tower, the cavalry barracks, the ex-convent of the Capuchins at a little distance from the city, and the seminary in which are preserved the famous Oscan inscription known as the Cippus Abellanus (from Abella, the modern Avella, *q.v.*) and some Latin inscriptions relating to a treaty with Nola regarding a joint temple of Hercules. Two fairs are held in Nola, on the 14th of June and the 12th of November; and the 26th of July is devoted to a great festival in honour of St Paulinus, one of the early bishops of the city, who invented the church bell (*campana*, taking its name from Campania). The church erected by him in honour of St Felix in the 4th century is extant in part. There is a monument (restored in 1887) to Giordano Bruno, the free-thinker, who was born at Nola in 1548.

Nola (Nōla) was one of the oldest cities of Campania, variously said to have been founded by the Ausones, the Cbalcidians and the Etruscans. The last-named were certainly in Nola about 500 B.C. At the time when it sent assistance to Neapolis against the Roman invasion (328 B.C.) it was probably occupied by Oscans in alliance with the Samnites. The Romans made themselves masters of Nola in 313 B.C., and it was thenceforth faithful to Rome. In the Second Punic War it thrice bade defiance to Hannibal; but in the Social War it was betrayed into the hands of the Samnites, who kept possession till Marius, with whom they had sided, was defeated by Sulla, who in 80 B.C. subjected it with the rest of Samnium. Seven years later it was stormed by Spartacus. Whatever punishment Sulla may have inflicted, Nola, though it lost much of its importance, remained a

municipium with its own institutions and the use of the Oscan language. It became a Roman colony under Augustus, who died at Nola. Sacked by Genseric in 455, and by the Saracens in 806 and 904, captured by Manfred in the 13th century, and damaged by earthquakes in the 15th and 16th, Nola lost much of its importance. The revolution of 1820 under General Pepe began at Nola. The sculptor Giovanni Marliano was a native of the city; and some of his works are preserved in the cathedral.

Nola lay on the Via Popiliana from Capua to Nuceria and the south, and a branch road ran from it to Abella and Abellinum. Mommsen (*Corp. inscr. Lat.* x. 142) further states that roads must have run direct from Nola to Neapolis and Pompeii, but Kiepert's map annexed to the volume does not indicate them. In the days of its independence it issued an important series of coins, and in luxury it vied with Capua. Its territory was very fertile, and this was the principal source of its wealth. A large number of vases of Greek style were manufactured here and have been found in the neighbourhood. Their material is of pale yellow clay with shining black glaze, and they are decorated with skillfully drawn red figures. Of the ancient city, which occupied the same site as the modern town, hardly anything is now visible, and the discoveries of the ancient street pavement have not been noted with sufficient care to enable us to recover the plan. Numerous ruins, an amphitheatre, still recognizable, a theatre, a temple of Augustus, &c., existed in the 16th century, and have been since used for building material. They are described by A. Leone, *De Nola* (Venice, 1514). A few tombs of the Roman period are preserved. The neighbourhood was divided into pagi, the names of some of which are preserved to us (Pagus Agrifanus, Capriculanus, Lanitanus). (T. As.)

**NÖLDEKE, THEODOR** (1836– ), German Semitic scholar, was born at Harburg on the 2nd of March 1836, and studied at Göttingen, Vienna, Leiden and Berlin. In 1859 his history of the Koran won for him the prize of the French Académie des Inscriptions, and in the following year he rewrote it in German (*Geschichte des Korans*) and published it with additions at Göttingen. In 1861 he began to lecture at the university of this town, where three years later he was appointed extraordinary professor. In 1868 he became ordinary professor at Kiel, and in 1872 was appointed to the chair of Oriental languages at Strassburg, which he resigned in 1906. Nöldeke's range of studies has been wide and varied, but in the main his work has followed the two lines already indicated by his prize essay, Semitic languages, and the history and civilization of Islam. While a great deal of his work (e.g. his *Grammatik der neuarabischen Sprache*, 1868, his *Mandäische Grammatik*, 1874, and his translations from the Arabian of Tabari, 1881–1882) is meant for specialists, many of his books are of interest to the general reader. Several of his essays first appeared in the *Encyclopædia Britannica*, and his article on the Koran, with some others, was republished in a volume called *Oriental Sketches*. The articles dealing with Persia were republished in a German volume, *Aufsätze zur persischen Geschichte* (Leipzig, 1887). Among his best-known works are: *Das Leben Mohammeds* (1863); *Beiträge zur Kenntnis der Poesie der alten Araber* (1864); *Die ältesten literarische Literatur* (1868); *Untersuchungen zur Kritik des Alten Testaments* (1869); *Zur Grammatik des klassischen Arabisch* (1869); *Fünf Mo'allaqat, übersetzt und erklärt* (1869–1901); and *Beiträge zur semitischen Sprachwissenschaft* (1904). He has contributed frequently to the *Zeitschrift der deutschen morgenländischen Gesellschaft*, the *Göttingische gelehrte Anzeigen* and the *Expositor*.

**NOLL**, a coast village of Liguria, Italy, in the province of Genoa, from which it is 36 m. S.W. by rail, 13 ft. above sea-level. Pop. (1901) 1985. It is a town of considerable antiquity, now decayed, and has an ancient church of S. Paragorio, once the cathedral, a Romanesque basilica dating from the 11th century, with interesting works of art. The diocese has been united with that of Savona.

See A. d'Andrade, *Relazione dell' Ufficio Regionale per la conservazione dei monumenti del Piemonte e della Liguria* (Turin, 1899), 100 seq.

**NOLLEKENS, JOSEPH** (1737–1823) British sculptor, was born on the 11th of August 1737 in Dean Street, Soho, London, where his father, a native of Antwerp, the "old Nollekens" of Horace Walpole, was a painter of some repute. In his thirteenth year he entered the studio of the sculptor Peter Scheemakers, and practised drawing and modelling with great assiduity, ultimately gaining various prizes offered by the Society of Arts. In 1760 he went to Rome, and he executed a marble bas-relief, "Timoclea before Alexander," which obtained a prize of fifty guineas from that society in 1762. Garrick and Sterne were among the first English visitors who sat to him for busts; among his larger pieces belonging to this early period perhaps the most important is the "Mercury and Venus chiding Cupid." Having returned to England in 1770, he was admitted an associate of the Royal Academy in 1773, and elected a member in 1772, the year in which he married Mary, the second daughter of Saunders Welch. By this time he had become known to George III., whose bust he shortly afterwards executed, and henceforward, until about 1816, he was the most fashionable portrait sculptor of his day. He himself thought highly of his early portrait of Sterne. Among many others may be specially named those of Pitt, Fox, the prince of Wales (afterwards George IV.), Canning, Perceval, Benjamin West and Lords Castlereagh, Aberdeen, Erskine, Egremont and Liverpool. He elaborated a number of marble groups and statues, amongst which may be mentioned those of "Bacchus," "Venus taking off her Sandal," "Hope leaning on an Urn," "Juno," "Pæetus and Arria," "Cupid and Psyche" and (his own favourite performance) "Venus anointing Herself"; all, however, although remarkable for delicacy of workmanship, are deficient in vigour and originality, and the drapery is peculiarly weak. The most prominent personal characteristic of Nollekens seems to have been his frugality, which ultimately developed into absolute miserliness. Mrs Nollekens died in 1817, and the sculptor himself died in London on the 23rd of April 1823, leaving a large fortune.

**NOLLE PROSEQUI** (sometimes shortened into *nol. pros.*), a technical term of English law, the meaning of which varies as it is used with reference to civil or criminal cases. In civil cases it applied only to actions in the king's bench division, and there signified a formal undertaking by the plaintiff that he intended to proceed no further with the action (see *ulterior nolle prosequi*). The more modern practice in such cases is to proceed by way of discontinuance. In proceedings either by indictment or by information, a *nolle prosequi* or stay of proceedings may be entered by the attorney-general. The *nolle prosequi* is a matter purely for his discretion, and will not be granted unless very good ground be shown for his interference. The object of it generally is to obtain a stay of proceedings against an accomplice in order to procure his evidence. This object is, however, more usually effected by the prosecution offering no evidence and the judge directing an acquittal.

In the United States the term bears the same meaning as in England, with one exception. The attorney-general has not the same discretion with which English law invests him. Although in some states the prosecuting officer may enter a *nolle prosequi* at his discretion, in others the leave of the court must be obtained.

**NOLLET, JEAN ANTOINE** (1700–1770), French physicist, of peasant origin, was born near Noyon (Oise) on the 19th of November 1700. He entered holy orders and ultimately attained the rank of abbé; but his tastes all lay in the direction of experimental research, especially on the subject of electricity. In 1734 he was admitted a member of the London Royal Society, four years later he entered the Academy of Sciences at Paris, and in 1753 he was appointed to the newly-instituted chair of experimental physics in the Collège de Navarre. In addition to many memoirs he wrote *Leçons de physique expérimentale* (1743), *Essai sur l'électricité des corps* (1747), *Recherches sur les causes particulières des phénomènes électriques* (1749 and 1754), *Recueil de lettres sur l'électricité* (1753), *L'Art de faire les chapeaux* (1764) and *L'Art des expériences* (1770). He died at Paris on the 24th of April 1770.

**NOMAD** (Gr. *νομάς, νομάδες*, wandering), a wanderer. The word is particularly used of tribes who shift continually from place to place in search of pasture (Gr. *εργαίειν*). The *νομάδες* of ancient Greek writers meant particularly the pastoral tribes of North Africa; hence the Latin name of the Numidians (see NUMIDIA).

**NOME**, a mining town about 12 m. W. of Cape Nome, on the S. shore of Seward Peninsula, Alaska, in 1900 the largest settlement in the district. Pop. (1900) 12,488; (1910) 2600. Gulch gold was found near Nome on Anvil Creek in September 1898, and diggings in the ocean beach were first worked in July 1899. The rush to Nome in 1900 was one of the most remarkable stampedes in American mining history; the town soon had hotels, banks, stores, several newspapers and weekly mails from the States, and for part of the year there were, it was estimated, 20,000 inhabitants. This rapidity of growth and the isolation of the settlement raised prices to extraordinary heights, and in other respects created economic conditions remarkable even among Alaskan mining camps. By 1903 the population had greatly decreased, and in subsequent years the winter population averaged about 3500, the summer population from 7000 to 8000. In 1905 the gold output of the Nome region amounted to about \$2,500,000, nearly all from placers, though some quartz mining was done. A municipal government and local police force were early organized after the fashion of American mining communities, and United States soldiers from the St Michael reservation aided in the preservation of order. The greatest drawback to the town's prosperity is the lack of any good harbour nearer than Point Clarence, 80 m. W. The winter ice-floes, sometimes 30 ft. high on the beach, render harbour improvements at Nome almost impossible. There is connexion with Seattle by steamer (since 1904) in about 8½ days. In 1901 the town was incorporated under the laws of the United States. It is the north-western terminus of the United States military telegraph. **N** was first called 'Anvil City'; the name "Nome" is derived from Cape Nome, first so called on a chart dated 1849, and said to have been a draughtsman's mistake for the query "? Name" on the original chart.

**NOMENOË**, or **NOMINOË** (d. 851), duke of Brittany. The date of his birth is not known, and his origin is obscure; all that is known is that he was of Breton race. In the hope of pacifying Brittany, Louis the Debonair named him count of Vannes in 819 and governor or duke of Brittany in 826. Throughout the reign of Louis, Nomenoë's fidelity to the emperor never flagged; he put down several attempted insurrections, and maintained peace in Brittany for fifteen years. But in 841 he resolved to make himself independent of Charles the Bald. In 843 Charles made a vain attempt to subdue Brittany. In 844 Nomenoë invaded Maine, and in 845 the emperor was completely defeated at Ballon near Bain-de-Bretagne. In the following year Charles recognized the independence of Brittany. Having resolved to detach the duchy from the ecclesiastical province of Tours, Nomenoë accused the Frankish bishops of Vannes, Quimper, Dol and Léon of simony at the council of Coëtloh in 848, replaced them by Bretons, and erected Dol into a metropolitan see. In 849 Nomenoë attacked the Frankish county of Anjou. Charles retaliated by establishing a garrison at Rennes; but Nomenoë seized Rennes, Nantes and, finally, the whole of Upper Brittany, and ravaged Maine. In 851 he seized Anjou and invaded Beauce; but he died suddenly, leaving as his successor his son Erispoë.

See A. de la Borderie, *Histoire de Bretagne*, vol. ii. (1898); R. Merlet, "Guerras d'indépendance de la Bretagne," in the *Revue de Bretagne, de Vendée et d'Anjou* (1891).

**NOMENTANA, VIA**, an ancient road of Italy, leading N.E. from Rome to Nomentum (*q.v.*), a distance of 14 m. It originally bore the name Via Ficulensis, from the old Latin village of Ficulea, about 8 m. from Rome. It was subsequently prolonged to Nomentum, but never became an important highroad, and merged in the Via Salaria (see SALARIA, VIA) a few miles beyond Nomentum. It is followed as far as Nomentum by the modern highroad, but some traces of its pavement still exist.

See T. Ashby in *Papers of Brit. School at Rome*, iii. 38 sqq. (T. As.)

**NOMENTUM** (mod. *Mentana*), an ancient town of Italy, 14 m. N.E. of Rome by the Via Nomentana. It was a Latin town, but was by some considered to be Sabine, and, like Fidene and Ficulea, was excluded from the first region by Augustus, who made the Anio its northern boundary. Nomentum received the *civitas sine suffragio* after the last war of the Latins against Rome (338 B.C.); in its municipal constitution the chief magistrate even in imperial times bore the title of dictator. Pliny and Martial often praise the fertility of its neighbourhood. The site of the town is well protected by ravines except on the east; no ancient remains exist *in situ*, but inscriptions and other relics have been found.

See T. Ashby in *Papers of the British School at Rome*, iii. 68 sqq. (T. As.)

**NOMINALISM** (from Lat. *nomen*, name), the name of one of the two main tendencies of medieval philosophy, the other being Realism. The controversy between nominalists and realists arose from a passage in Boëthius' translation of Porphyry's *Introduction to the Categories of Aristotle*, which propounded the problem of genera and species, (1) as to whether they subsist in themselves or only in the mind; (2) whether, if subsistent, they are corporeal or incorporeal; and (3) whether separated from sensible things or placed in them. The Realists held that universals alone have substantial reality, existing *ante res*; the Nominalists that universals are mere names invented to express the qualities of particular things and existing *post res*; while the Conceptualists, mediating between the two extremes, held that universals are concepts which exist in our minds and express real similarities in things themselves. Though a strong realist tendency is evident in the system of Erigena (9th century), the controversy was not definitely started till the 11th century: it lasted till the middle of the 12th, when the first period of scholastic philosophy ends. Under an appearance of much vain subtlety the controversy about universals involved issues of the greatest speculative and practical importance: realism represented a spiritual, nominalism an anti-spiritual, view of the world; while realism was evidently favourable, and nominalism unfavourable, to the teaching of the Church on the dogmas of the Trinity and the Eucharist. Nominalism was a doctrine of sceptics and suspected heretics, such as Berengar of Tours and Roscellinus. Even Abelard's mediating doctrine of conceptualism (*q.v.*) was sufficiently near to obnoxious ideas to involve him in lifelong persecution. The principles of the great orthodox philosophers of the later scholastic period which begins in the 13th century, Albertus Magnus and Thomas Aquinas, were those of moderate realism. When nominalism was revived in the 14th century by the English Franciscan, William of Occam, it gave evidence of a new tendency in thought, a distrust of abstractions and an impulse towards direct observation and inductive research, a tendency which had its fulfilment in the scientific movement of the Renaissance. Occam's dictum "Entia non multiplicanda sunt prater necessitatem" was inspired by a spirit similar to that of Bacon. Though nominalism is properly a medieval theory, the tendency has passed over into modern philosophy: the term "nominalist" is often applied to thinkers of the empirical, sensationalist school, of whom J. S. Mill may be taken as the chief representative. (H. St.)

**NONCONFORMIST**, a term denoting historically (a) those persons who at the beginning of the 17th century refused to conform to certain practices, e.g. the wearing of the surplice, kneeling at the reception of the Sacrament, &c., of the Church of England; (b) those who, after the passing of the Act of Uniformity 1662, refused to conform to that act and ceased to be members of the church. In current usage the term "nonconformist" is applied in Great Britain to any member of a church not conforming to the ceremonies, worship and doctrines ("forms") of the Church of England, but is generally used of a member of the so-called Free Churches, or Protestant Dissenters, and is not usually applied to Roman Catholics. The name can also be applied, in other countries, to those who do not belong to the established religion. Strictly a "dissenter" is one who dissents from the church as an "established" body, or who

dissenters from the establishment of a state church, while conforming or not to its forms, ceremonies or practice.

**NONCONFORMITY, LAW RELATING TO.** For the history of the gradual relief of nonconformists in England from their disabilities see ENGLISH HISTORY, BAPTISTS, CONGREGATIONALISM, METHODISM, FRIENDS, SOCIETY OF, &c.; also OATH. It is proposed here to note simply the present legal aspects of nonconformity apart from its history, that is, the matters in which the law as to nonconformists still differs from that applicable to members of the Church of England. The differences may be conveniently grouped under six heads.

(1) *Judicial Notice.*—The courts, both temporal and spiritual, take judicial notice of the tenets and authorities of the Church of England, the crown being head of the law and of the church. Where the tenets and authorities of a nonconformist body come in question, they must be proved by evidence. By Lord Lyndhurst's act, the Nonconformist Chapels Act 1844, where no particular religious doctrine or mode of worship has been prescribed by the deed or instrument of trust the usage of the congregation for twenty-five years is to be taken as conclusive evidence of the doctrine and worship which may be properly observed in such meeting-houses.

(2) *Tribunal.*—Offences against the law ecclesiastical (not being crimes) committed by clergy of the Church of England as a rule come by letters of request from the bishop of the diocese to the consistory court of Canterbury or the chancery court of York (of both of which the same person is judge). Similar matters arising in nonconformist bodies can only be tried by the ordinary secular courts, and generally depend upon the question whether a minister has done any act which is not in accordance with the rules governing the particular body of which he is a minister. A nonconformist body is in law nothing more than a voluntary association, whose members may enforce discipline by any tribunal assented to by them, but must be subject in the last degree to the courts of the realm. Brawling in a church was an offence which formerly fell solely under the cognizance of the ecclesiastical courts, but the Ecclesiastical Courts Jurisdiction Act 1860 any person guilty of brawling in churches or chapels of the Church of England or Ireland, or in any chapel of any religious denomination, is liable on conviction to a fine or imprisonment (see BRAWLING), while clergymen of the Church of England may also be dealt with under the Clergy Discipline Act 1892.

(3) *Status of Ministers.*—A nonconformist minister is not in holy orders, and his chapel is not a consecrated building. His status is, however, recognized to a limited extent. By the Toleration Act, 1 Will. & Mar., c. 18, a minister, preacher or teacher of a nonconformist congregation is exempt from certain parochial offices, as that of churchwarden. He is also exempt from serving on the grand jury. These privileges only attach where the place of worship of which he is a minister has been duly registered (the Places of Worship Registration Act 1855), unless in the case of bodies subject to special legislation, as Quakers. Registration is not required in the case of consecrated buildings. By the Municipal Corporations Act 1882, s. 12, a nonconformist minister (as is a clerk in holy orders) is disqualified from being elected an alderman or councillor of a town council, but under the Local Government Act 1888 a clerk in holy orders, or other minister of religion, may be a councillor or alderman of a county council, and, under the Local Government Act 1899, of a metropolitan borough. He cannot take a degree in divinity at Oxford, Cambridge or Durham (Universities Tests Act 1871), and so is debarred from holding any professorship of divinity in those universities.

(4) *Marriage.*—Marriage by a person in holy orders was probably necessary at common law, at any rate from the Reformation up to 1836. (See MARRIAGE.) And from the date of Lord Hardwicke's Marriage Act, 1753, up to 1836 the ceremony must have been performed in a consecrated building. The first act of parliament that relieved dissenters (other than Jews and Quakers) from these restrictions was the Marriage Act of 1836. By that act the ceremony of marriage might be performed in a nonconformist place of worship, but it must be after due notice to the superintendent registrar and in his presence or in that of a registrar, and the building must be one that is duly certified for marriages. The Marriage Act 1898 dispensed with the necessity of the attendance of a registrar at marriages celebrated at a nonconformist place of worship, substituting in place thereof a person duly authorized by the trustees of the place of worship, if the persons intending to be married so desire; but the parties may, if they wish, still require the presence of the registrar. Marriage by banns, licence or special licence cannot take place except in a church.

(5) *Burial.*—By the Burial Laws Act 1899, of a metropolitan borough, one may take place in a churchyard without the rites of the Church of England. But in such a case notice must be given in a specified form, which is unnecessary where the burial service is conducted by a clergyman of the Church of England. (6) *Parish Offices.*—By 1 Will. & Mar., c. 18, s. 5, a dissenter chosen churchwarden and scrupling to take the oaths may execute his office by deputy. His acceptance of office is made optional by the act; there is nothing to prevent his discharging it if he see fit to do so. This seems to be still the law, although a declaration was substituted for the oath by the Statutory Declarations Act 1835, s. 9.

*British Colonies.*—In crown colonies ecclesiastical jurisdiction may be conferred by the sole authority of the crown. In colonies which have parliamentary representation the crown cannot give to a metropolitan bishop jurisdiction or coercive legal authority over suffragan bishops or over any other person. In colonies of the former kind the Church of England may still preserve the privileges which attach to her in the mother country; in colonies of the latter kind she is in the same position as any other religious body, simply a voluntary association. Since the Irish Church Act 1869 the Church of Ireland has been practically in the same position as the Church of England in colonies which have representative government.

**NONFEASANCE, MISFEASANCE, MALFEASANCE.** The expressions "nonfeasance" and "misfeasance," and occasionally "malfeasance," are used in English law with reference to the discharge of public obligations existing by common law, custom or statute. The rule of law laid down is that no action lies for nonfeasance, *i.e.* for failure or refusal to perform the obligation, but that an action does lie for misfeasance or malfeasance, *i.e.* for negligently and improperly performing the obligation. The doctrine was formerly applied to certain callings carried on publicly (see *R. v. Kilderby*, 1669, 1 Will. Saund. 311, 312 c). At present the terms misfeasance and nonfeasance are often used with reference to the conduct of municipal authorities with reference to the discharge of their statutory obligations; and it is an established rule that an action lies in favour of persons injured by misfeasance, *i.e.* by negligence in discharge of the duty; but that in the case of nonfeasance the remedy is not by action but by indictment or *mandamus* or by the particular procedure prescribed by the statutes. This rule is fully established in the case of failure to repair public highways; but in other cases the courts are astute to find evidence of carelessness in the discharge of public duties and on that basis to award damages to individuals who have suffered thereby. Misfeasance is also used with reference to the conduct of directors and officers of joint-stock companies. The word malfeasance is sometimes used as equivalent to *mala praxis* by a medical practitioner. (W. F. C.)

**NONIUS MARCELLUS**, Latin grammarian and lexicographer, flourished at the end of the 3rd or the beginning of the 4th century A.D. He is often called the "Peripatetic of Thuburicum" (in Numidia, probably his birth-place). He is the author of a sort of lexicon called *De compendiosa doctrina*, in 20 sections or chapters, the first twelve of which deal with language and grammar, the remaining eight with special subjects (navigation, costume, food, arms). The work is a compilation from commentaries on the authors quoted (whom Nonius only knows at second hand) and from existing dictionaries and grammars. Nonius is especially indebted to Verrius Flaccus and Aulus Gellius. The *Doctrina* is valuable as preserving fragments from old dramatists, annalists, satirists and antiquarian writers. It is remarkable that in the quotations from the authors cited Nonius always follows the same order, beginning with Plautus and ending with Varro and Cato. The grammarians Priscian and Fulgentius borrowed largely from his book; and in the 5th century a certain Julius Tryphonianus Sabinus brought out a revised and annotated edition.

Editions by L. Müller (1888); J. H. Onions, bks. i.-iii. (1895); W. M. Lindsay (1903) (reviewed in *Classical Review*, October 1904). See also articles in the *Classical Review* (Dec. 1888, June and July 1889); J. H. Onions (Oct. 1890, Oct. 1895, Feb. 1896, Feb. 1902); W. M. Lindsay; *Journal of Philology*, xvi. (1888), xvii. (1890), (j. H. Onions), xxi. (1893). ("The Printed Editions of Nonius," by H. Nettleship) F. Nonius, *Les Africains. Etude sur la littérature latine d'Afrique* (1894); Teuffel, *Hist. of Roman Literature* (Eng. trans.), 404A; M. Schanz, *Geschichte der römischen Literatur*, iv. 1 (1904).

**NONJURORS**, the name given to those benefited clergy of the Church of England who refused to take the oaths of allegiance to William and Mary in 1689. They were about four hundred in number, and included William Sancroft, archbishop of Canterbury, and four others of the "Seven Bishops," Thomas Ken of Bath and Wells, John Lake of Chichester, Thomas White of Peterborough and Francis Turner of Ely, together with three other bishops, Robert Frampton of Gloucester, William Thomas of Worcester and William Lloyd of Norwich (who is sometimes confused with his namesake, the bishop of St Asaph, one of the

"Seven Bishops"). Other distinguished nonjurors among the clergy were: William Sherlock, master of the Temple, Jeremy Collier, the ecclesiastical historian, Charles Leslie, the controversialist, George Hickes, dean of Worcester, Nathanael Spinckes, John Fitzwilliam, canon of Windsor, and John Kettlewell, the devotional writer. The most famous nonjurors among the laity were Henry Dodwell, Camden professor of history at Oxford, Robert Nelson, Henry Hyde, second earl of Clarendon, and Roger North, the lawyer. Afterwards their number was augmented by the refusal of William Law, author of *The Serious Call*, Thomas Carte, the historian, Thomas Hearne, the antiquary, and others, to take the oaths of allegiance to George I. Ken, the most eminent of the nonjurors, disapproved of their subsequent proceedings, and Sherlock and Dodwell afterwards took the required oaths, the former becoming dean of St Paul's.

Believing in the doctrine of non-resistance to established authority, the nonjurors argued that James II. was still the rightful king, and likened the position of William to that of Cromwell. Taking examples from the Old Testament and from the practice of the early church, their antagonists traversed these arguments, and a long and voluminous controversy followed. Many have thought that the position of the nonjurors was inconsistent, and Dr Johnson said, "I never knew a nonjuror who could reason," although he appears to have excepted Leslie from this general condemnation. The government did not treat the nonjurors harshly. With the approval of William III., Gilbert Burnet, bishop of Salisbury, attempted to reconcile them to the new order; and it was only when the generous terms offered by Burnet had been refused, that, in February 1690, they were deprived of their sees and other benefices. Although they had only a small following among the mass of the people, who were not required to take the oaths of allegiance, Sancroft and his colleagues claimed to represent the true Church of England, and requested James II. in his exile to nominate two new bishops to carry on the episcopal succession. James chose Hickes and Thomas Wagstaffe (1645-1712), who were consecrated in 1694 as bishops of Thetford and Ipswich respectively. A further consecration took place in 1713 when Collier, Spinckes and Samuel Hawes (d. 1722), were consecrated "bishops at large." In 1718 the introduction of a new communion office with some "usages" taken partly from primitive liturgies, and partly from the first prayer-book of Edward VI. caused a schism among the nonjurors, dividing them into "Usagers" and "Non-Usagers." The four "usages" were: The mixed chalice, prayers for the faithful departed, prayer for the descent of the Holy Ghost on the consecrated elements, and the Oblatory Prayer, offering the elements to the Father as symbols of His Son's Body and Blood. Accepting the "usages" the two bodies united in 1731, but other dissensions followed, although the episcopal succession was maintained until the death of a bishop named Charles Booth in 1805. The last nonjuror is supposed to have been James Yeowell, who died in 1875. Public worship was conducted in chapels or "oratories," and sometimes in private houses.

In Scotland the nonjurors included the greater part of the clergy of the Episcopal Church, which ceased to be the state church in 1689. Many of these men and some of their English colleagues were ardent Jacobites, and were punished for sharing in the risings of 1715 and 1745, and in other Jacobite movements. The Scottish clergy maintained their attitude of resistance to the government until the death of Prince Charles Edward Stuart in 1788, when the bishops met at Aberdeen, and unanimously agreed to submit to the government of King George III. A large number of the Presbyterians in Scotland, principally found among the Cameronians, also refused to take the oaths of allegiance to William and Mary; but as their reasons for this refusal were quite different from those of the episcopalian nonjurors, they are not usually referred to by this name (see CAMERONIANS).

For the history of the nonjurors, see Macaulay, *History of England* vol. ii. (London, 1805); T. Lathbury, *History of the Nonjurors* (London, 1845); and especially J. H. Overton, *The Nonjurors* (London, 1902), a defence of the sect. (A. W. H. \*)

**NONNUS** (Egyptian for "saint"), Greek epic poet, a native of Panopolis (Akhmim) in the Egyptian Thebaid, probably lived at the end of the 4th or the beginning of the 5th century A.D. His principal work is the *Dionysiaca*, an epic in forty-eight books, the main subject of which is the expedition of Dionysus to India and his return. The earlier portions treat of the rape of Europa, the battle of the giants, the mythical history of Thebes, and it is not until the eighth book that the birth of the god is described. Other poets had already treated the subject, and since the time of Alexander it had gained popularity from the favourite comparison of the king with the god and of his enemies with the giants. In its vast and formless luxuriance, its beautiful but artificial versification, its delineation of action and passion to the entire neglect of character, the poem resembles the epics of India. Like his countryman Claudian, Nonnus is a writer of copious learning and still more copious fancy, whose faults are those of the age in which he lived. His chief merit consists in the systematic perfection to which he brought the Homeric hexameter. But the very correctness of the versification renders it monotonous. His influence on the vocabulary of his successors was likewise very considerable.

We also possess under his name a paraphrase (*μεταβολή*) of the Gospel of St John, which is chiefly interesting as apparently indicating that Nonnus in his later years was a convert to Christianity. The style is not inferior to that of his epic, but, employed in embellishing the simple narrative of the evangelist, it produces an impression of extreme bombast and want of taste. According to an epigram in the Palatine Anthology (ix. 198), Nonnus was also the author of a *Battle of the Giants*, and four lines of the *Bassarica* (also on the subject of Dionysus) have been preserved in Stephanus of Byzantium.

Éditio princeps (1569); H. Köchly ("Teubner" series, with critical introduction and full index of names, 1858); the most generally useful edition is that by the comte de Marcellus (1856), with notes and prolegomena, and a French prose translation. On the metre, see J. G. Hermann, *Orphica* (1805), p. 690; A. Ludwich, *Beiträge zur Kritik des Nonnus* (1873), critical, grammatical and metrical; C. Lehrs, *Questiones epicae* (1837), pp. 255-302, chiefly on metrical questions; on the sources, R. Köhler, *Über die Dionysiaka des Nonnus* (1853), a short and connected analysis of the poem, with a comparison of the earlier and later myths; see also I. Negrissoli, *Studio critico . . . Nonnus Panopolita*, with short bibliography (1903). The paraphrase on St John (editio princeps, c. 1505) is edited by F. Passow (1834) and A. Scheindler (1881), with complete index.

**NONPAREIL**, the name under which, from its supposed matchless beauty, a little cage-bird, chiefly imported from New Orleans, has long been known to English dealers (cf. Edwards, *Gleanings*, i. 132). It is the *Emberiza ciris* of Linnaeus, and the *Cyanospiza ciris* of most recent ornithologists, belonging to a small group, now included with the buntings and finches, although some authors have regarded it as a tanager (*q.v.*). The cock has the head, neck and lesser wing-coverts bright blue, the upper part of the back yellow, deepening into green, and the lower parts generally, together with the rump, bright scarlet, tinged on the latter with purple. This gorgeous colouring is not assumed until the bird is at least two years old. The hen is green above and yellow beneath; and the younger cocks present an appearance intermediate between the adults of both sexes. The species, which is often also called the painted bunting, after wintering in Central America or Mexico, arrives in the Southern states of the American Union in April, but does not ordinarily proceed to the northward of South Carolina. In Louisiana, where it is generally known to the French-speaking inhabitants as the *Pape*—as it was to the Spaniards of Florida as the *Mariposa pintada* (painted butterfly)—it is said to be very abundant; and on its appearance in spring advantage is, or was, taken of the pugnacious disposition of the males to capture them alive in great numbers by means of the stuffed skin of one so placed in connexion with a cage-trap that they instantly fall into the latter on attacking what they conceive to be a rival. Belonging to the same genus as the nonpareil is the indigo-bird, *Cyanospiza cyanea*, which, as a summer visitant, is widely diffused from the Missouri to the Atlantic, and extends into the provinces of

Ontario and New Brunswick, being everywhere regarded with favour. Though wanting most of the bright hues of its congener, the indigo-bird has yet much beauty, the adult cock being nearly all over of a deep blue, changing, according to the light, to green. The hen is brown above and ochreous-white beneath. The "pintailed nonpareil" of aviculture (*Erythrura prasina*) is a somewhat similarly coloured but really very different bird; the male has a long sharp tail, and the species belongs to the *Plocidae* (see WEAVER-BIRD).

**NONPAREIL** (Fr. *non*, and *pareil*, like, Lat. *par*), having no equal, unrivalled. Apart from its uses as a descriptive name for particularly fine kinds of fruit, &c., and of certain birds, moths and butterflies, the chief application of the word in English is, in printing, to a size of type between "emerald" and "ruby," in the United States of America between "minion" and "agate" (see TYPOGRAPHY).

**NONSUIT** (Fr. *non suit*, he does not pursue), in law the name given to a judgment whereby an issue is determined against the plaintiff. It was a term peculiar to the English common-law courts before the Judicature Acts, and was simply the expression of the opinion of the court that, apart from the merits, the plaintiff's case was incomplete. It did not in any way act as a bar to his bringing another action for the same cause. It might be entered either at the wish of the plaintiff himself (to whom it was of course much more beneficial than judgment for the defendant) or by direction of the court against the will of the plaintiff. Although judgment of nonsuit still exists, it has, since the Judicature Acts, the same effect as a judgment on the merits, unless the court otherwise directs. This effect of a nonsuit was specially provided for by the rules of the Supreme Court of 1875.

**NOODT, GERHARD** (1647-1725), Dutch jurist, was born at Nijmegen in 1647. Educated at Leiden, Utrecht and Franeker, he became a professor of law at Leiden. As a writer on jurisprudence he acquired a wide reputation. His Latin style was modelled after the best writers, and his numerous works soon rose to the rank of standard authorities. Two of his political treatises were translated into French by Jean Barbeyrac, and appeared at Amsterdam in 1707 and 1714, under the respective titles of *Pouvoir des souverains* and *Liberté de conscience*.

The first edition of his collected works was published at Leiden in 1724 and the last in 1767. That of 1735 and those subsequent contain a life of the author by Barbeyrac.

**NOON**, midday, twelve o'clock. The O. Eng. *nōn*, Nor. *non*, Dutch *noon*, are all from Lat. *nona* sc. *hora*, the ninth hour, i.e. according to the Roman system, three o'clock P.M. (see DAY). The early uses of noon till the 13th and 14th centuries are either as translating the Latin, especially with reference to the Crucifixion, or as equivalent to the canonical hour of "nones" (see BREVARY). The ordinary word for twelve o'clock was *midday*, midday, also the equivalent of the canonical hour "sext." Both the office and the meal taken about that time were shifted to an earlier hour, and by the 14th century the ordinary use of "noon" is that current to-day.

For "nones" (i.e. *nonae*, sc. *die*) in the Roman calendar, see CALENDAR.

**NORA**, an ancient town of Sardinia, 22 m. by road S.S.W. of Carales. It was founded, according to Pausanias (x. 17. 5), by the Iberians under Norax, son of Hermes, and was the most ancient town in the island. The discoveries made on the site have, however, shown that it was certainly of Phoenician origin. In Roman times too, we find the milestones on the road from Nora to Bitia and even on that from Nora to Carales reckoned from Nora (*Corp. inscr. Lat.* x. 831; *Ephemericis epigraphica*, viii. 180); but the authors and the sepulchral inscriptions found here give us no information as to its juridical condition. The town occupies a characteristically Phoenician site, a small peninsula joined to the mainland by an isthmus, low, narrow and sandy. Excavations have led to the discovery of a few Phoenician buildings, the foundations of a temple of Tanit, of a road, of quay walls at the water's edge and of a watch-tower, on the extremity of the peninsula, which rises to some 150 ft. above the sea. Two cemeteries were found, one of the 7th-6th

century B.C., consisting of tombs cut in the rock for inhumation, while in the other, going down to the 4th century B.C., cremation is the rule; there are ossuaries placed in holes in the sand, with a sculptured *stèle* over each. A quantity of small objects, gems, ivories, glass, vases, terra-cottas, &c., were found; in some of them Egyptian, in others Greek, influence and importation are apparent. To the Roman period belong an aqueduct, bringing the water from the neighbouring hills—one pier of it rests upon a destroyed *suraghe*—scanty remains of an amphitheatre, a theatre, considerable ruins of concrete foundations (perhaps of villas by the sea) and a watch-tower on the promontory close to the Phoenician tower. A full description of the site and the excavations is given by G. Patroni in *Monumenti dei Lincei*, xiv. (1905), 111. On the isthmus is the curious small old church of S. Eufisio, with a nave and two aisles divided by heavy square pillars. At the festival of the saint (May 1-4), his body is brought in procession from the cathedral at Cagliari; the festival is much frequented by people from all parts of Sardinia. (T.As.)

**NORBA**, an ancient town of Latium (*Adjectum*), Italy. It is situated 1 m. N.W. of the modern Norma, 1575 ft. above sea-level, on the west edge of the Volscian Mountains or Monti Lepini, above a precipitous cliff, with a splendid view over the Pomptine Marshes. It was a member of the Latin League of 490 B.C., and became a Latin colony in 492 B.C., as an important fortress guarding the Pomptine Marshes. It served in 109 as a place of detention for the Carthaginian hostages, and was captured and destroyed by Sulla's troops during the civil wars at the end of 82 B.C. Some revival in prosperity took place later. From excavations begun in 1901 it seems clear that the remains now visible on the site are entirely Roman. The well-preserved walls are in the polygonal style, 1½ m. in circuit, and are entirely embankment walls, not standing free above the internal ground level. Remains of a massive tower, and of several gateways (notably the Porta Grande, defended by a tower) exist. Within the remains of several buildings, including the substructions of two temples, one dedicated to Juno Lucina, have been examined. At the foot of the cliff are the picturesque ruins of the medieval town of Nainfa (12th-13th centuries) abandoned owing to the malaria. The remains of a primitive settlement, on the other hand, have been discovered on the mountain-side to the S.E., above the 13th-century abbey of Valvisciolo, where there is a succession of terraces supported by walls of polygonal work, and approached by a road similarly supported. Here a quantity of primitive Latin pottery has been found. The necropolis of this settlement was probably the extensive one situated at Caracupa (8th-6th century B.C.), near the railway station of Sermoneta, which belongs also to the 8th-6th century B.C., terminating thus at the precise date at which the Roman city of Norba began to exist.

See L. Savigliano and R. Mengarelli in *Notizie degli scavi* (1901), 514; (1903) 299, 289; (1904) 407; and *Atti del Congresso Storico* (Rome, 1903), vol. v. (Archeologia) 255. (T.As.)

**NORBANUS, GAIUS**, surnamed **BULBUS** (or **BALBUS**), Roman politician, was a seditious and turbulent democrat. In 103 B.C., when tribune of the people, he accused Q. Servilius Caepio of having brought about the defeat of his army by the Cimbr through rashness, and also of having plundered the temple of Tolosa. Caepio was condemned and went into exile. About ten years later Norbanus himself was accused of treason on account of the disturbances that had taken place at the trial of Caepio, but the eloquence of M. Antonius, grandfather of the triumvir, procured his acquittal. In 89 Norbanus as praetor successfully defended Sicily against the Italian socii. During the civil war between Marius and Sulla he sided with the former, but was defeated by Sulla at mount Tifata near Capua, and again by Metellus at Faventia in Cisalpine Gaul (82). He fled to Rhodes, where he committed suicide, while the Rhodians were debating whether to hand him over to Sulla.

See Mommsen, *Hist. of Rome*, bk. iv. ch. v.; Greenidge, *Hist. of Rome*.

**NORCIA** (anc. *Nursia*), a town and episcopal see of the province of Perugia, Italy, 20 m. E.N.E. of Spoleto by road, and 40 m. W.

of Ascoli Piceno, 1080 ft. above sea-level, on the south-west foot-slopes of the Monti Sibillini, still surrounded by old walls. Pop. (1901) 4261 (town), 9584 (commune). There are a cathedral, the church of St Benedict and other churches, with Romanesque 14th-century façades; the town-hall; and the prefecture, with Romanesque arcades. Much injury was done by earthquakes in 1730 and 1859. The ancient Nursia was a Sabine city, though close to the Umbrian border. Its inhabitants fought in 43-41 B.C. against Octavian, and were punished by him for erecting a monument in honour of those who fell. It was governed by *octoviri* like other Sabine towns and became a *municipium* under the empire. At Ancarano near Norcia was situated a small *pagus*; remains of a temple were found there in 1880, which from the character of the objects seems to have been destroyed in the 5th century B.C. The tombs of the district have also produced interesting early bronzes, &c., some of which go back to the 7th century B.C., and a fine funeral couch decorated with sculptured pieces of bone. M. Guardabassi in *Notizie degli scavi*, 1878, 13 sqq.; 1880, 6 sqq.; A. Pasqui in *Monumenti dei Lincei*, i. (1891) 239. The town was the birthplace of Q. Sertorius (d. 72 B.C.), of Vespasia, mother of the emperor Vespasian of Plotina, wife of the emperor Trajan, and of St. Benedict, founder of the Benedictine order, and of his sister Scholastica. The town is famous for its pork and its cloth (the term *norcineria* for a pork butcher's shop is indeed used in Rome) and produces bricks and earthenware.

See F. Patrici Forti, *Memorie storiche di Norcia* (Norcia, 1869).

**NORD**, the most northern of the departments of France, formed chiefly out of Flanders, French Hainault and the district of Cambrai (Cambrésis). Area 2220 sq. m. Its population (1,895,861 in 1906), which includes a large proportion of Belgians, ranks next to that of Seine among French departments. Its length from south-east to north-west is 112 m.; its breadth nowhere exceeds 40 m., and contracts to 4 where it is crossed by the Lys. Bounded N.W. and N. for 21 m. by the North Sea, it has Belgian territory on the N.E. and E., the departments of Aisne and Somme on the S. and Pas-de-Calais on the W. The Flanders portion west of the Scheldt is very flat, the isolated hill at Cassel, only 535 ft. high, looking north towards Dunkirk over a stretch of fertile lowlands, the Wateringues and the Moëres, separated by a line of sand-dunes from the sea, by which about a thousand years ago they were still covered. The reclamation of this district, now covered by a network of canals, was begun as early as the 12th century. South-east of the Scheldt the country resembles the neighbouring Ardennes, is better wooded, and contains the highest point in the department (873 ft.). The greater part of Nord is in the Scheldt basin, but certain portions belong to those of the Sambre (Meuse), the Oise (Seine) and the little coast-streams the Aa and the Yser. The Scheldt, flowing by Cambrai, Bouchain, Valenciennes and Condé, receives the Scarpe, which touches Douai, Marchiennes and St Amand. The Lys, which does not join the Scheldt till it has entered Belgium, passes Armentières, and receives the Deule, on which Lille, the capital, is situated. The Sambre passes Landrecies and Maubeuge. The Aa falls into the port at Gravelines. The climate of Nord is colder than that of France in general, the mean temperature being 49° or 50° F. The average annual rainfall is about 28 in.

In agricultural and industrial importance Nord is the first of French departments. In the hilly region of the south-east stock-raising flourishes; in the central zone beetroot is the characteristic crop, while mixed farming prevails in the north-west. Cereals (especially wheat and oats) and potatoes are grown in abundance. Among minor crops, flax, tobacco, chicory and hops may be mentioned. Market-gardening and horticulture are practised on a considerable scale in some localities. The mineral wealth of the department lies principally in its coal mines forming part of the Valenciennes basin, the most important in France, which extends into Belgium and Pas-de-Calais. The textile industry is particularly active around Lille, Roubaix and Tourcoing which spin and weave cotton and wool, as also around Fourmies which is especially a weaving town. Other

important centres are Armentières (cloth-weaving), Dunkirk (flax, jute and hemp-spinning), Cambrai (batiste and other delicate fabrics), Douai, Avesnes, le Cateau and Caudry. Other great industries are brewing, flax-milling, glass, brick, pottery and sugar manufacture, alcohol-distilling, dyeing, iron-founding and steel production and other branches of the metallurgical industry carried on at Denain, Hautmont, Maubeuge, Valenciennes, Douai, Raismes, &c. Dunkirk and Gravelines equip fleets for the cod and herring fisheries. Dunkirk is the chief port of the department, which is served by the Northern railway. Its system of inland navigation is highly developed and attains a length of 320 m., comprising a line of waterways from the Scheldt to the North Sea at Dunkirk, with which the coal basin of Valenciennes is linked up by way of the canalized Scheldt and the textile region of Lille by means of the Deûle canal and the canalized Lys. To these must be added the canalized Sambre and other less important waterways.

The department is divided into seven arrondissements (Avesnes, Cambrai, Douai, Dunkirk, Hazebrouck, Lille, Valenciennes) with 67 cantons and 667 communes. It forms the archiepiscopal diocese of Cambrai and part of the region of the I. army corps (headquarters at Lille) and of the educational division of Lille. Its court of appeal is at Douai. The most noteworthy places are Lille, Cambrai, Douai, Dunkirk, Valenciennes and Anzin, Tourcoing, Roubaix, Avesnes, Halluin, Armentières, Maubeuge, Condé-sur-Escaut, Fourmies, Hazebrouck, Gravelines, St Amand-les-Eaux, Bergues, Le Cateau, Comines, Denain, Cassel and Bavi, which are separately noticed. Other populous industrial towns not mentioned above are Loos (pop. 9294) and Haubourdin (7897) near Lille, Caudry (10,947), near Cambrai, and Aniche (7855), a coal mining centre, near Douai. Other places of interest are Bailleul (pop. in 1906, 7128), Bavi and Bergues, which have fine bellies of the 16th century, structures characteristic of the architecture of the department; Hondschote, scene of a victory of the French over the allies in 1793, which has a church of the 15th and 16th centuries with a fine tower and spire; and Famars which preserves a curious ruined stronghold of the period of the Roman occupation.

**NORDAU, MAX SIMON** (1849— ), German author and philosopher, was born of Jewish parents at Budapest on the 29th of July 1849. He studied medicine and travelled widely through Europe until 1878, when he settled down as a practitioner in his native town. In 1880 he removed to Paris, and in addition to his professional work took up the study of art, literature and social questions. His investigations were marked by a critical accuracy which endeavoured to weigh data and deduce results with a fearless disregard of conventional ideas. In his *Entartung* he applied the theory of physical degeneration to the intellectual side of civilized man, and endeavoured to show that in art, literature and social evolution there is decadence and hysteria; confused aesthetic theory, mysticism in thought, so-called "realism" in art, all alike indicate the vain spasmodic struggling of an effete civilization. In *Die konventionellen Lügen der Kulturmenscheit* (1884), the same destructive method is applied to politics and to social science. Yet Nordau was not a pessimist. In the *Paradoxes psychologiques* (1885) he expressed his profound and reasoned conviction that the "Degeneration" of the time was only temporary. This optimism was seen in his enthusiastic support of Dr Herzl's Zionist movement. In connexion with the British government's offer of land for a Jewish settlement in East Africa, there was a fundamental difference of opinion among the various Jewish societies. Herzl and Nordau were accused of giving up the idea of returning to Palestine, and substituting the African scheme. This idea provoked great hostility, and at a Zionist Ball in Paris (19th of December 1903) a Jew named Louban Chain Selik fired two shots at Nordau unsuccessfully. The outrage drew from Herzl a letter (*The Times*, 22nd of December) which clearly set forth the view held by himself and Nordau as to the ultimate destiny of the Zionist Movement.

WORKS.—Novels and Stories: *Seifenblasen, Federzeichnungen und Geschichten* (1879); *Die Krankheit des Jahrhunderts* (1889).

*Gefühlskomödie* (1892); *Die Drohnenschlacht* (1897); *Morganatisch* (1904). Dramas: *Die neuen Journalisten* (in collaboration with F. Gross, 1880); *Der Krieg der Millionen* (1882); *Das Recht zu lieben* (2nd ed., 1894); *Die Kugel* (1894); and *Doktor Kohn* (1898). He published also *Vom Krenl zur Alhambra* (1880), an account of his travels, and three works descriptive of Paris and the Parisians—*Pariser Studien aus dem wahren Milliardenlande* (1878); *Paris unter der dritten Republik* (1881); *Ausgewählte Pariser Briefe* (1887); and two further volumes of criticism, *Zeitgenössische Franzosen*, literary-historical essays (Berlin, 1901); and *Von Kunst und Künstlern* (Leipzig, 1905).

**NORDEN, JOHN** (1548–1625?). English topographer, was the first Englishman who designed a complete series of county histories and geographies. His earliest known work of importance was the *Speculum Britanniae, first part . . . Middlesex* (1593); the MS. of this in the British Museum (Harl. 570) has corrections, &c., in Lord Burleigh's handwriting. In 1595 he wrote a *Chorographical Description of . . . Middlesex, Essex, Surrey, Sussex, Hampshire, Wight, Guernsey and Jersey*, dedicated to Queen Elizabeth; the MS. of this in the British Museum, Addit. MSS. 31,853. In 1596 he published his *Preparative 10 . . . Speculum Britanniae*, dedicated to Burleigh, and in 1598 his *Hertfordshire* (Lambeth Libr. MSS. 521). Before his death he had completed in manuscript his account of five other counties; three of these studies were printed long after his death, viz. *Essex*, edited for the Camden Society in 1840 by Sir Henry Ellis from a MS. at Hatfield (see also British Museum Addit. MSS. 33, 760); *Northamptonshire*, known to have been finished in 1610, but only published in 1720; *Cornwall*, likewise finished in 1610, published in 1728 (see Harl. MSS. 6252). Of *Kent and Surrey* even the MSS. are now lost; parts of the latter are perhaps identical with sections of the *Chorographical Description of 1505*. In 1600 Norden was appointed surveyor of the crown woods and forests in Berkshire, Devon, Surrey, &c.; in 1605 he obtained the surveyorship of the duchy of Cornwall; in 1607, after a careful survey, he composed his valuable *Description of the Honour of Windsor*, with fine maps and plans in colour, dedicated to James I. (see Harl. MSS. 3740). In 1608 he was mainly occupied with the surveying of crown woods, especially in Surrey, Berkshire and Devon, and with the writing of his works on forest culture—*Considerations touching . . . raising . . . of Coppices*, and . . . *Relation of . . . Proceedings upon . . . Commission concerning new forests*, to which he added in 1613 his *Observations concerning Crown Lands and Woods* (see Egerton MSS. 806; Ashmole MSS. 1148; and Lansdowne MSS. 165). In 1612 he was made surveyor of the royal castles in Kent, Surrey, Sussex, Hampshire, Berkshire, Dorset, Wiltshire, Somerset, Devon and Cornwall; in 1616 and 1617 he appears surveying the soke of Kirketon in Lindsey, as well as various manors and lands belonging to Prince Charles, afterwards Charles I. (see Cambridge University Library, ff. iv. 30; London, British Museum Addit. MSS. 6027); his last works were a survey of Sheriff Hutton manor, Yorks, in 1624 (Harl. MSS. 6288), and *England, an intended guide for English travellers*, a series of tables to accompany Speed's county maps, executed in 1625, shortly before his death.

Norden's maps of London and Westminster (in his *Speculum Britanniae* of 1593) are the best representations known of the English metropolis under the Tudors; his maps of Middlesex (also from the *Spec. Brit.* of 1593), of Essex (1594, 1840), of Hertfordshire (1598, 1733) and of Cornwall (published in 1728; see above) are also noteworthy; in the last-named the roads are indicated for the first time in English topography. Norden also executed maps of Hampshire, Hertfordshire, Kent, Middlesex, Surrey and Sussex, for the fifth edition (1607) of Camden's *Britanniae*, also maps of Middlesex, Essex, Sussex, Surrey and Cornwall for J. Speed (1610). Several important cartographical works of his are lost; e.g. his *Map . . . of . . . Battles fought in England from . . . William the Conqueror to . . . Elizabeth*, in 16 sheets, formerly in the Bodleian Gallery, Oxford, of which some part is probably preserved in the *Invasions of England*, an appendix to the *Prospect of the most Famous Parts of the World*, by J. Speed (1635); and his *View of London*, in 8 sheets, made c. 1600–1606, and *View of London Bridge*, published in 1624; in the Crace collection at the British Museum is an earlier *View of London* by Norden (1600), and an 1804 reprint of the *View of London Bridge*; a map of Surrey by Norden, said to have been copied by Speed and Kip in Camden's *Britanniae* of 1607, has also disappeared.

Besides the works noticed above, see the accounts of Norden by C. Bateman in *Speculum Britanniae, pars Cornwall* (1728), and by Sir H. Ellis in *Spec. Brit., pars Essex* (Camden Society, 1840); also H. B. Wheatley, in Harrison's *Description of England* (New Shakspeare Society, 1877), and C. H. Coote's article in the *Dict. Nat. Biog.* (C. R. B.)

**NORDEN**, a town of Germany, in the Prussian province of Hanover, 4 m. from the North Sea and 20 m. by rail N. of Emden. Pop. (1905) 6717. It has a 16th-century town hall and its parish church was built in 1445. Gin, sugar, chocolate, yeast, beer, tobacco and machinery are manufactured. Nordede, a small port 4 m. N.W., is the shipping place for passengers bound for Norderey. Norden was first mentioned in 842.

**NORDENSKIÖLD, NILS ADOLF ERIK**, BARON (1832–1901), geographer and Arctic explorer, was born at Helsingfors, 18th November 1832. His ancestors came originally from Sweden, but for some generations had been settled in Finland. His father, Nils Gustav Nordenskiöld, was both a mineralogist and a traveller. Nordenskiöld entered the university of Helsingfors in 1849, and applied himself specially to chemistry and mineralogy. In 1853 he accompanied his father to the Ural Mountains and studied the iron and copper mines at Tagilsk. On his return he received minor appointments both at the university and the mining office, but an unguarded speech at a convivial entertainment in 1855 drew the attention of the Russian authorities to his political views, and led to his dismissal. He then visited Berlin, continuing his mineralogical studies, and in 1856 obtained the Alexander travelling stipend at the university of Helsingfors and planned to expend it in geological research in Siberia and Kamchatka. Before starting he took his master's and doctor's degrees (1857), but he again aroused the suspicion of the authorities, so that he was forced to leave the country and was deprived of the right of ever holding office in the university. Settling at Stockholm he thenceforward became practically a Swedish citizen. He soon received an offer from Otto Torell, the geologist, to accompany him on an expedition to Spitsbergen. To the observations of Torell on glacial phenomena Nordenskiöld added the discovery at Bell Sound of remains of Tertiary plants, and on the return of the expedition he received the appointment of professor and curator of the mineralogical department of the Swedish State Museum. In 1861 he took part in Torell's second Spitsbergen expedition, which yielded even more important geological results. Of the further expedition to the same quarter promoted by the Swedish academy of science in 1864, Nordenskiöld was the leader. Three years later, chiefly through the support of the Swedish government and Oscar Dickson, who contributed largely towards the later expeditions of 1872 and 1875, he headed a well-organized expedition in the iron steamer "Sofia," and reached the highest northern latitude (81° 42') then attained in the eastern hemisphere. Arctic exploration had now become his all-absorbing object in life, and in 1870, with three young naturalists, he visited the vast inland ice-sheet of Greenland. His next expedition in 1872 did not answer expectation, for the tenders were caught in the ice, and the crews of the three vessels were forced to winter in Spitsbergen. In 1875–1876, however, a successful voyage eastwards, including the ascent of the Yenisei, led him to attempt the discovery of the long-sought North-East Passage. This he accomplished in the voyage of the "Vega," navigating for the first time the northern coasts of Europe and Asia. Starting from Karlskrona on the 22nd of June 1878, the "Vega" doubled Cape Chelyuskin in the following August, and after being frozen in at the end of September near Bering Strait, completed the voyage successfully in the following summer. He edited a monumental record of the expedition in five octavo volumes, and himself wrote a more popular summary in two volumes.

On his return to Sweden he received an enthusiastic welcome, and in April 1880 was made a baron and a commander of the Order of the Nordstjärna. In 1883 he again visited the east coast of Greenland, and succeeded in taking his ship through the great ice barrier, a feat attempted in vain during more than three centuries. Baron Nordenskiöld also made a notable reputation



in the field of historical geography by his *Facsimile Atlas* (1880) and *Periplus* (1897). The former contains reproductions of the most important geographical documents printed during the 15th and 16th centuries, and the latter, a work of far greater research, deals with the history of early cartography and the sailing charts in use among mariners during the middle ages. He died at Stockholm on the 12th of August 1901.

**NORDERNEY** (i.e. "northern island"), an island of Germany, in the North Sea, the largest of the East Friesland group, belonging to the Prussian province of Hanover. Pop. (1905) 3888. It is 8 m. long and about 1½ m. broad, and supports a seafaring and fishing population. It is reached by steamer from Geestemünde, Emden, Bremen or Hamburg, and at low tide by road from the mainland. The village at the S.W. end of the island is one of the most popular sea-bathing places in Germany, and is visited annually by some 26,000 visitors. On the S. side rises a lighthouse 175 ft. high, while the E. end of the island is filled with sand dunes ranging in height from 50 to 75 ft. Norderney is immortalized by its association with Heinrich Heine's *Nordseebilder*.

See Berenbigg, *Das Nordseebad Norderney* (Norden, 1895); C. Herquet, *Geschichte der Insel Norderney 1398-1711* (1890); and the article FRISIAN ISLANDS.

**NORDFJORD**, an inlet of the west coast of Norway, penetrating the land for 50 m. in an easterly direction, its mouth being 115 m. by sea N. of Bergen (61° 50' N.). No part of Norway affords finer scenery than the inner ramifications of this fjord among the snowy mountains of the northern Jostedalstræ. Driving-roads penetrate the mountains from Visnaes eastward to the Gudbrandsdal, from Utvik southward to Vadheim on the Sogne Fjord, and from Faldeid northward to Hellelyst (Geiranger Fjord) and Oje (Jorundsfjord). Nordfjordeid is a large village on the outer fjord, at the mouth of Hornindalen. Olden and Loen are other favourite centres on the inner part of the fjord. A small but powerful breed of horses is peculiar to the Nordfjord district.

**NORDHAUSEN**, a town of Germany, in the province of Prussian Saxony. It is situated on the Zorge at the south base of the Harz Mountains, and at the west end of the Goldene Aue (Golden Plain), a fruitful valley watered by the Helme, 60 m. by rail W. of Halle, on the main line to Frankfort-on-Main and Cassel, and at the junction of railways to Erfurt and Blankenheim. Pop. (1885) 27,083; (1905) 29,882. It is built partly on the slope of the mountains and partly on the plain, and the upper and lower parts of the town are connected by flights of steps. Among its eight churches the most noteworthy are the Roman Catholic cathedral, late Gothic with a Romanesque crypt, and the Protestant church of St Blasius, containing two pictures by Lucas Cranach. Near the medieval town hall stands a Roland's column, the ancient symbol of free commercial intercourse and civic liberty. The town has a museum of antiquities and various public monuments, notably a fountain by Ernst Rietschel in the corn market, and another to Luther in the market square. There are statues of the emperor Frederick III. and of Prince Bismarck. The chief importance of the place arises from its distilleries, which annually yield about 10,000,000 gallons of "Korn Schnapps," a spirit somewhat akin to whisky. The breweries are also important and there are manufactures of leather, tobacco and cigars, cotton, linen goods, carpets, chichory, malt and chemicals. Nordhausen is sometimes called the Cincinnati of Germany on account of its extensive export trade in pork, corned beef, ham and sausages. There is also a large trade in corn.

Nordhausen is one of the oldest towns in North Germany. It possessed a royal palace in 874 and a convent was founded here in 962. It was destroyed by Henry the Lion, duke of Saxony, in 1180, but was soon rebuilt and was made a free imperial town in 1253. In this and the following century several diets and other assemblies were held here. The protector (*Vogt*) of the town was the elector of Saxony and later for a few years (1702-1715) the elector of Brandenburg. Nordhausen accepted the reformed doctrines in 1522. It was annexed by Prussia in 1803 and again

in 1815, having in the meantime belonged to the kingdom of Westphalia.

See Förstemann, *Urkundliche Geschichte der Stadt Nordhausen bis 1250* (Nordhausen, 1828-1840) and *Kleine Schriften zur Geschichte der Stadt Nordhausen* (Nordhausen, 1855); Lesser, *Historische Nachrichten von Nordhausen*, edited by Förstemann (Nordhausen 1860); J. Schmidt, *Bau- und Kunstdenkmäler der Stadt Nordhausen* (Halle, 1886); T. Eckart, *Gedenblätter aus der Geschichte der ehemaligen freien Reichstadt Nordhausen* (Leipzig, 1895); Heine, *Nordhausen und Preussen* (Nordhausen, 1902); and Girschner, *Lokalführer für Nordhausen und Umgebung* (1891).

**NORDICA, LILIAN** (1859- ), American operatic soprano, *née* Norton, was born at Farmington, Maine, and trained as a singer at Boston, and later at Milan. As Madame Nordica she made her operatic début at Brescia in 1879, and from that time took high rank among the prima donnas, appearing in all the principal capitals in Europe, and also in America.

**NORDIN, CARL GUSTAF** (1740-1812), Swedish statesman, historian and ecclesiastic. In 1774 he was made *docent* of Gothic antiquities at Upsala University in consequence of his remarkable treatise, *Monumenta svio-gothica velustioris aevi falso meritoque suspecta*. Summoned to Stockholm in 1782 by Gustavus III. to edit a Swedish *Corpus diplomaticum*, half an hour's private conversation with the young priest convinced Gustavus that Nordin's proper place was by his side in the political arena. But he employed Nordin quite differently from his episcopal colleague Olaf Wallqvist. While the bishop publicly defended the royal measures, Nordin became the king's private adviser. In politics Nordin was a royalist from pure conviction. To him a parliament seemed little better than a mob. He was one of the king's secret managers during the troublesome and dangerous *riksdag* of 1789, but advised caution and compared the estate of clergy, which at one time held the balance between the jarring orders, to ice which might be walked upon but could not be driven over. He was appointed a member of an ecclesiastical commission for reforming the church in 1787, in which capacity he was virtually minister of public worship. In 1791-1792 he became a leading member of the financial and general committees of the *riksdag*. After the king's death Nordin shared in the general disgrace of the Gustavians and lived in retirement at the little town of Hernösand, where he held the post of *lector* at the gymnasium. But he reappeared prominently on the political scene during the *riksdag* of 1800, and in 1805 was consecrated bishop of Hernösand. Though he lacked the brilliant qualities of his rival Wallqvist, Nordin had the same alertness and penetration, and was infinitely more stable and disinterested. One of the most learned men of his day, he devoted his spare time to history, and discovered that many of the oldest and most cherished Scandinavian MSS. were clever forgeries. Like Jean Hardouin he got to believe that a great deal of what is called classical literature was compiled by anonymous authors at a much later date, and he used frequently to startle his colleagues, the Gustavian academicians, by his audacious paradoxes.

He left behind him a colossal collection of MSS., the so-called *Nordinska Samlingarna*, which were purchased and presented to Upsala university by Charles XIV. and form the groundwork of the well-known *Scriptores rerum Suevicarum medii aevi*. Nordin published during his lifetime *Handlingar till uplysning af svenska kyrkistorien* (Stockholm, 1787-1788). His academical addresses came out at Stockholm in 1818 under the title *Minnen öfver namnkunniga svenska män*. His *Dejbet*, did not appear till 1868.

See *Swedish history* (Stockholm, 1877 &c.), vol. v.; C. T. Odhner, *Sveriges politiska historia under Gustaf III.'s regering* (Stockholm, 1885, &c.); R. N. Bain, *Gustavus III.* vol. 2 (London, 1896).

**NÖRDLINGEN**, a town of Germany, in the kingdom of Bavaria, on the Eger, 40 m. N. of Augsburg by rail and at the junction of lines to Buchloe and Dombühl. Pop. (1905) 8512. It was formerly a free imperial town, owning a territory 35 sq. m. in extent, and is still surrounded with walls and towers. The Evangelical church of St George is a Gothic structure erected in the 15th century and restored in 1880. It has paintings by Hans Schüefelein, who was a native of Nördlingen, and a tower 290 ft. high. The Late Gothic town hall has a collection of pictures and antiquities. The chief manufactures of the town

are linen goods, soap, malt, and agricultural implements, and a brisk trade is carried on in cattle, grain and geese. From 898, when first mentioned, to 1215 Nördlingen was subject to the bishops of Regensburg, but about 1215 it became a free city of the Empire. It was annexed to Bavaria in 1803.

Nördlingen was the scene of two great battles in the Thirty Years' War (q.v.). In the first, which was fought on the 5th and 6th of September 1634, the hitherto invincible Swedish army, commanded by Duke Bernhard of Saxe Weimar and Marshal Horn, was defeated with great loss by a somewhat superior army of Imperialists and Spaniards under General Gallas, Horn and 3000 men being made prisoners and 6000 killed or mortally wounded. In the second battle, fought eleven years later (3rd August 1645), Condé (then duke of Enghein) and Turenne were the leaders on the one side, and Mercy and Johann von Weert, the dashing cavalry commander whose onset had decided the battle of 1634, on the other. The Germans were posted some 5 m. to the east of Nördlingen, about Allerheim, with their right resting on a hill and the left on a castle, the guns with an infantry escort being placed on these points, and the village itself in the centre being also garrisoned and entrenched. In rear of the village the plain was occupied by Mercy's army in the customary two lines, foot in the centre, horse in the wings. The French army, similarly arrayed, but with a few battalions attached to the cavalry wings, was more heterogeneous than the German, being composed of French, Hessian, German mercenaries, and Liégeois. After a cannonade in which it suffered more severely than its entrenched enemy, the French centre furiously attacked the village of Allerheim; the fighting here was very heavy, and on the whole in favour of the Germans, although Mercy was killed. The right wing of the French cavalry was swept off the field by Johann von Weert's charge, but the German troopers, intoxicated with success, dispersed to plunder. On the French left, meanwhile, Turenne saved the day: Fighting cautiously at first with his leading line to gain time for his second to come up, he then charged and broke up the hostile right wing of cavalry, while some battalions of infantry scaled the hill and captured the Bavarian guns. Unlike Weert the marshal kept his troops in hand, and swung round upon the Bavarian infantry behind Allerheim, who were at the same time cannonaded by their lost guns. A prolonged fight now ensued, in which the Bavarians had the worst of it, and Weert, returning at last to the field, dared not attempt to engage afresh. The armies faced one another all night with their sentries fifty paces apart, but in the morning the Bavarians were found to have retreated. Nothing was gained by the victors but the trophies and the field of battle, and the losses of both sides had been enormous. Enghein had only 1500 of his foot in hand next day. Nördlingen, therefore, is a classical instance of the unprofitable and costly *bataille rangée* of the 17th century.

See Betschlag, *Geschichte der Stadt Nördlingen* (Nördlingen, 1851), and Mayer, *Die Stadt Nördlingen, ihr Leben und ihre Kunst im Lichte der Vorzeit* (Nördlingen, 1856).

**NORE, THE**, a sandbank at the mouth of the river Thames, England, marked by various buoys and by a lightship, with revolving light. This ship lies 3 m. from the nearest point on the Kent coast, about the same distance from the Essex coast, and 47½ m. below London Bridge. The first light was placed here as an experiment by Mr Hamblin, its patentee, in 1731. In 1797 the neighbouring anchorage was the scene of a mutiny in the British fleet then lying here, well known in history as the Mutiny of the *Nore*.

**NORFOLK, EARLS AND DUKES OF.** The 1st earl of Norfolk was RALPH DE GUADER, a follower of William the Conqueror, who forfeited the earldom when he revolted against William in 1075; the 2nd was HUGH BIGOD (d. 1177), one of Stephen's supporters, to whom the earldom was granted by this king before 1141. Hugh's grandson, HUGH (d. 1225), the 3rd earl of this line, married Matilda, daughter of William Marshal, earl of Pembroke, and with the Marshals their son ROGER (d. 1270), the 4th earl, inherited the office of marshal of England. This powerful family of Bigod retained the

earldom until ROGER, the 5th earl, died childless in December 1306.

The next earl of Norfolk was THOMAS OF BROTHERTON (1300-1338), a younger son of Edward I., to whom the earldom was granted in 1312 by his half-brother, Edward II. In addition to the estates which had formerly belonged to the Bigods Thomas received the office of marshal. He joined Queen Isabella when she landed in England in 1326, and was one of the group of nobles who brought about the deposition of Edward II. He died in August 1338, leaving no son. The survivor of his two daughters, Margaret (c. 1320-1400), who was countess of Norfolk in his own right, married John de Segrave, 3rd Lord Segrave (d. 1353), and their only child Elizabeth (d. c. 1375) became the wife of John de Mowbray, 4th Lord Mowbray (d. 1368), and the mother of two sons John and Thomas. In 1397 the countess Margaret was created duchess of Norfolk, and at the same time her grandson Thomas Mowbray was made duke of Norfolk.

THOMAS MOWBRAY, 1st duke of Norfolk (c. 1366-1399), became Baron Mowbray and Baron Segrave when his elder brother John died in February 1382; about the same time Richard II. created him earl of Nottingham, a title held by his dead brother, and in 1385 made him marshal of England for life. For some years he enjoyed the favour and companionship of the king, but differences arose between them, and in 1387 Nottingham began to act with Thomas of Woodstock, duke of Gloucester, his own brother-in-law, Richard Fitzalan, earl of Arundel, and the party of nobles who wished to deprive the king of his power. They routed the royal favourite Robert de Vere, earl of Oxford, at Radcot Bridge, and Richard was at their mercy. Owing partly to Nottingham's moderate counsels the suggestion to depose him was not carried out, but in the "merciless parliament" of 1388 his favourites were "appealed" of treason and were sentenced to death. For nearly two years the chief power was in the hands of the lords appellant, as Nottingham and his friends were called, but in 1389 the king regained his authority. He detached Nottingham from his colleagues and made him warden of the Scottish marches; later he became captain of Calais and the royal lieutenant in the north-east of France. Richard took him to Ireland in 1394 and soon afterwards sent him to arrange a peace with France and his marriage with Isabella, daughter of King Charles VI. But the earl's supreme service to the king was in 1397 when Richard took a tardy but severe vengeance upon three of the appellants. In their turn these lords were "appealed" of treason before the parliament, and as on the former occasion Nottingham was one of the accusers. He was present when Gloucester was arrested at Pleshey, and Froissart says that he actually beheaded Arundel himself. Gloucester was entrusted to his keeping at Calais, and in September 1397 he reported that his prisoner was dead. The duke had been murdered, and Nottingham was probably responsible, although the evidence against him is not conclusive. As a reward he received most of Arundel's lands in Surrey and Sussex, and was created duke of Norfolk. He now began to fear for his own safety, and took the duke of Hereford, afterwards King Henry IV., into his confidence. Hereford carried his words to the king, who summoned him to his presence, and at Oswestry Norfolk accused Hereford of speaking falsely. A court of chivalry decided that the dispute should be referred to the arbitration of single combat and Coventry was the place appointed for the duel; but when on the 16th of September 1398 everything was ready for the fight Richard interposed and ordered both combatants into banishment. Norfolk was deprived of his offices, but not of his titles; his "heavier doom" was exile for life, and he was ordered to confine himself to Germany, Hungary and Bohemia. At once he left England for Dordrecht, and after passing some months in wanderings he reached Venice, where he died on the 22nd or 27th of September 1399. The concluding scene of the duke's life in England forms the staple material of act i. of Shakespeare's *Richard II.* Norfolk left estates in nearly all the English counties. His wife was Elizabeth (c. 1372-1425),

daughter of Richard Fitzalan, earl of Arundel, by whom he had two sons, Thomas and John, and two daughters.

His elder son, THOMAS MOWBRAY (1385-1405), became earl of Nottingham and earl marshal on his father's death, but he was not allowed to assume the title of duke of Norfolk. He quarrelled with Richard Beauchamp, earl of Warwick, over the precedence of their respective earldoms, and left the court in anger when Henry IV. decided in favour of Warwick. At this time (1405) Richard le Scrope, archbishop of York, and other northern potentates were preparing to rise against the king. The earl marshal joined them, was taken prisoner at Shipton Moor, and was beheaded at York on the 8th of June 1405.

JOHN MOWBRAY (1390-1432), 2nd duke, brother of the last-named, now became earl marshal and earl of Nottingham. He sat in judgment upon Richard, earl of Cambridge, and the other rebels in 1415, and went to France with Henry V. He took part in the siege of Harfleur, but illness prevented him from fighting at Agincourt. He saw service in France in subsequent years, and after Henry's death he was a member of the English governing council. In 1424 he followed Humphrey, duke of Gloucester, on his campaign in Hainaut, and in 1425 he secured his recognition as duke of Norfolk. He died on the 19th of October 1432 at Epworth, where his father had founded a Cistercian priory. By his wife Catherine, daughter of Ralph Neville, 1st earl of Westmorland, he left an only son, the 3rd duke.

JOHN MOWBRAY, 3rd duke (1415-1461), became warden of the Scottish marches; he also served as a soldier and an ambassador in France. Upon the outbreak of the fierce rivalry between the houses of York and Lancaster about 1450 he joined Richard, duke of York, to whom he was related; he aided the Yorkist cause in Norfolk and in London, and it was he who in November 1453 demanded an inquiry into the administration of Edmund Beaufort, duke of Somerset. In 1459 he appeared on the Lancastrian side and took the oath of allegiance to Henry VI. and to his son Edward at Coventry, but soon he was again figuring as an active Yorkist. He was a member of the deputation which in March 1461 asked the duke of York (Edward IV.) to take the crown, and he fought at the second battle of St Albans and also at Towton, where one authority says he saved the day for the Yorkists.

JOHN MOWBRAY, 4th duke (1444-1476), who had already been created earl of Surrey, a title formerly held by his ancestors, the Fitzalans, was the only son of the preceding. The names both of John and of his father appear frequently in the Paston Letters, as both dukes in turn seized Caister castle, which had been left by Sir John Fastolf to John Paston, and the 4th duke held it against the Pastons for some years. On his death in 1476 the dukedom became extinct, but the earldom passed to his daughter Anne (1472-1481), who married Richard, duke of York, the younger son of Edward IV. Richard was created duke of Norfolk and made earl marshal, but when he was murdered in 1483 the dukedom again became extinct, the earldom having reverted to the crown on the death of Anne.

The illustrious family of Howard (*q.v.*), members of which have been dukes of Norfolk from 1483 to the present day, with the exception of two periods during which the title was forfeited, was connected with the family of Mowbray.

JOHN HOWARD, 1st duke of Norfolk (*c.* 1430-1485), was the son of Sir Robert Howard by his wife Margaret, daughter of Thomas Mowbray, the first duke of that family. In 1455 John Howard was sent to parliament as member for Norfolk, although he "hadde no lyevelode in the shire"; in 1461 he was knighted; and in 1470, although he appears to have been a consistent Yorkist, he was created a baron by Henry VI. He was treasurer of the royal household from 1467 to 1474, and went to France with Edward IV. in 1475. After Edward's death, however, he supported Richard III., who created him duke of Norfolk and made him earl marshal of England in June 1483. He was killed at Bosworth whilst fighting for this king on the 22nd of August 1485, and the title thus suffered attainer. He is frequently mentioned in the *Paston Letters*.

His son, THOMAS HOWARD, afterwards 2nd duke (1443-1524), shared his father's fortunes; he fought at Barnet for Edward IV. and was made steward of the royal household and created earl of Surrey in 1483. Taken prisoner at Bosworth he was attainted and remained in captivity until January 1489, when he was released and restored to his earldom but not to the dukedom of Norfolk. He was then entrusted with the maintenance of order in Yorkshire and with the defence of the Scottish borders; he was made lord treasurer and a privy councillor in 1501, and he helped to arrange the marriage between Margaret, the daughter of Henry VII., and James IV. of Scotland. Henry VIII., too, employed him on public business, but the earl grew jealous of Wolsey, and for a short time he absented himself from court. He commanded the army which defeated the Scots at Flodden in September 1513, and was created duke of Norfolk in February of the following year, with precedence as of the creation of 1483. In his later years Norfolk worked more harmoniously with Wolsey. He was guardian of England during Henry's absence in France in 1520, and he acted as lord high steward at the trial of his friend Edward Stafford, duke of Buckingham, in 1521. Among his sons were William, 1st Lord Howard of Effingham, and Sir Edward Howard (*c.* 1477-1513), lord high admiral, who defeated the French fleet off Brest in August 1512, and lost his life during another engagement in April 1513.

THOMAS HOWARD, 3rd duke (1473-1554), eldest son of the 2nd duke, married in 1495 Anne (1475-1512), daughter of Edward IV., thus becoming a brother-in-law of Henry VII., who had married Anne's sister Elizabeth. He became lord high admiral in 1513, and led the van of the English army at Flodden in September, being created earl of Surrey in February 1514. In 1513 he took for his second wife Elizabeth (*d.* 1538), daughter of Edward Stafford, duke of Buckingham. In 1520 Surrey went to Ireland as lord-deputy, but soon vacated this post to command the troops which sacked Morlaix and ravaged the neighbourhood of Boulogne in 1522; afterwards he raided and devastated the south of Scotland. He succeeded his father in May 1524, and as the most powerful nobleman in England he headed the party hostile to Cardinal Wolsey. He favoured the divorce of Henry VIII. from Catherine of Aragon, and the king's marriage with his niece Anne Boleyn. In 1529 he became president of the council, but in a few years his position was shaken by the fate of Anne Boleyn, at whose trial and execution he presided as lord high steward. But his military abilities rendered him almost indispensable to the king, and in 1536, just after the rising known as the Pilgrimage of Grace had broken out, he was despatched into the north of England; he temporized with the rebels until the danger was past, and then, as the first president of the council of the north, punished them with great severity. Sharing in the general hatred against Thomas Cromwell, Norfolk arrested the minister in June 1540. He led the English army into Scotland in 1542 and into France in 1544; but the execution of Catherine Howard, another of his nieces who had become the wife of the king, had weakened his position. His son Henry Howard, earl of Surrey (*q.v.*), was arrested on a charge of treason; Norfolk himself suffered the same fate as accessory to the crime. In January 1547 Surrey was executed; his father was condemned to death by a bill of attainder, but owing to the death of the king the sentence was not carried out. Norfolk remained in prison throughout the reign of Edward VI., but in August 1553 he was released and restored to his dukedom. Again taking command of the English army he was sent to suppress the rebellion which had broken out under Sir Thomas Wyatt, but his men fled before the enemy. He acted as lord high steward at the trial of John Dudley, duke of Northumberland; and he died on the 25th of August 1554. Norfolk was a brutal and licentious man, but was a supporter of the Roman church, being, as he himself admits, "quick against the sacramentaries." As a soldier he was serviceable to Henry VIII., but as a diplomatist he was a failure, being far inferior to Wolsey and to Cromwell. He had two sons, Henry, earl of Surrey, and Thomas (*c.* 1528-1582), who in 1559 was created Viscount Howard of

Bindon, a title which became extinct in 1611. His only daughter Mary (d. 1557) married Henry, duke of Richmond, the natural son of Henry VIII.

THOMAS HOWARD, 4th duke (1536-1572), son of Henry Howard, earl of Surrey, was born on the 10th of March 1536. His tutor was John Foxe, the martyrologist. Soon after Elizabeth became queen in 1558 she sent the young duke to take part in the war against the Scots and their French allies, but the conclusion of the treaty of Edinburgh in July 1560 enabled him to return to the court in London. Having married and lost three wives, all ladies of wealth and position, Norfolk was regarded as a suitable husband for Mary queen of Scots, who had just taken refuge in England. He presided over the commission appointed by Elizabeth to inquire into the relations between the Scottish queen and her subjects; and although he appears to have believed in Mary's guilt he was anxious to marry her. Among the Scots Maitland of Lethington favoured the proposed union; Mary herself consented to it; but Norfolk was unwilling to take up arms, and while he delayed Elizabeth ordered his arrest and he was taken to prison in October 1560. In August 1570, after the suppression of the rising in the north of England, the duke was released; but he entered into communication with Philip II. of Spain regarding the proposed invasion of England by the Spaniards. After some hesitation Norfolk placed himself at the head of the conspirators; and in return for his services he asked the king of Spain "to approve of my own marriage with the Queen of Scots." But the plot failed; Norfolk's treachery was revealed to Lord Burghley, and in September 1571 he was arrested. He was beheaded on the 2nd of June 1572. It is noteworthy that he always regarded himself as a Protestant. Norfolk's first wife, Mary (1540-1557), daughter and heiress of Henry Fitzalan, 12th earl of Arundel, bore him a son, Philip, who in consequence of his father's attainder was not allowed to succeed to the dukedom of Norfolk, but became 13th earl of Arundel in succession to his maternal grandfather in 1580. Norfolk left two other sons, Thomas Howard, created earl of Suffolk in 1603, and Lord William Howard (q.v.).

In 1660 the dukedom was restored by act of parliament to THOMAS HOWARD, 4th earl of Arundel (1627-1677), a descendant of the 4th duke. The 5th duke was succeeded by his brother Henry (1628-1684), the friend of John Evelyn, who had been already created earl of Norwich; in 1672 he was made earl marshal, and this dignity was entailed on his male heirs.

CHARLES HOWARD, 11th duke (1746-1815), was the son of Charles Howard (1720-1786), who succeeded his cousin, Edward Howard (1686-1777), as 10th duke of Norfolk in 1777, and who wrote *Historical Anecdotes of some of the Howard Family* (1760 and 1817). Born in March 1746, the earl of Surrey, as Charles was called from 1777 until he became duke of Norfolk in 1786, represented Carlisle in the House of Commons, where he acted with the Whigs; unlike his father he was a Protestant. In 1780 he was a lord of the treasury. In 1789 at a dinner held in London the duke gave the toast "Our sovereign's health—the majesty of the people"; this greatly offended George III., who deprived him of some of his public offices.

When he died on the 16th of December 1815 he left no sons, and the dukedom passed to his kinsman, BERNARD EDWARD HOWARD (1765-1842), a descendant of the 4th duke.

Bernard's only son, HENRY CHARLES HOWARD (1791-1856), became 13th duke in 1842. As earl of Surrey he was the first Roman Catholic since the Reformation to sit in the House of Commons, of which he was a member from 1820 to 1841; as duke of Norfolk he was master of the horse from 1846 to 1852 and lord steward from 1853 to 1854. The second of his three sons, Edward George Fitzalan (1818-1883), was a member of the House of Commons from 1848 to 1868, and was created Baron Howard of Glossop in 1869. Lord Howard rendered great service to the cause of Roman Catholic education.

The 13th duke's eldest son, HENRY GRANVILLE FITZALAN HOWARD (1815-1860), succeeded to the title. He was a devoted Roman Catholic, left the Liberal party and resigned his seat in parliament rather than support the Ecclesiastical Titles Bill of

1850. He edited the *Lives of Philip Howard, earl of Arundel, and of Anne Dacres, his wife* (1857 and 1861). He was succeeded by his son Henry Fitzalan Howard, 15th duke (b. 1847), who was postmaster-general from 1895 to 1900, first Lord Mayor of Sheffield in 1895, went out to the South African War in 1900, and whose position as head of the English Roman Catholics and as premier duke and Earl Marshal made him for many years conspicuous in public life. His only son by his first wife, a daughter of Baron Donnington, died in early life; but by his second marriage (1904) to the daughter and heiress of Lord Herries he had a son born in 1908.

**NORFOLK**, an eastern county of England, bounded N. and E. by the North Sea, S.E. and S. by Suffolk and W. by Cambridgeshire and Lincolnshire. The area is 2044.4 sq. m., the county being the fourth in size in England. The surface falls into two divisions. The eastern and central portions consist of an undulating plain with rising ground skirting the river valleys and low chalk downs in the north. For the most part this section is fertile and well wooded, but there are some expanses of heath land. The principal rivers are the Yare and its tributaries the Wensum, Bure and Waveney, the last forming a large part of the boundary with Suffolk. In the west the county includes part of the Fen country (q.v.), where the principal rivers are the Great Ouse and its tributaries the Little Ouse or Brandon river, which also forms part of the Suffolk boundary, the Wissey and the Nar. The flat fens are crossed by innumerable drainage channels. They are comprised within that portion of the whole district known as the Bedford Level, and extend from Welney and Hilgay Fens near the junction of the Great and Little Ouse northward to the Wash.

The watershed is nearly in the centre of the county. The middle eastern portion is a low-lying flat area lifted slightly towards the coast in such a way that some of the tributary streams of the Bure rise very near the sea but flow at first inland or parallel to the coast. Here occur the well-known *Norfolk Broads*, shallow meres, having their low banks massed with luxuriant reeds and other water-plants, and possessing much quiet beauty of an individual character. Most of them abound with pike, bream and other coarse fish, and harbour innumerable waterfowl, including the water-hen, heron, bittern, king-fisher, mallard, teal and snipe. They are thus frequented by sportsmen, but still more by boating parties, and at Yarmouth, Wroxham Bridge, Acle and elsewhere sailing boats with cabins, and other boats, are hired in large numbers. Annual regattas are held on several Broads. The Broads are generally not widenings of the main river, but are connected with it by short channels. Their formation is probably due to a slight uprising of the land, whereupon the depressions in the undulated surface continued to carry water. The average depth of the Broads is only some eight feet, and their tendency is to become choked with sedges and bulrushes and to decrease in size. The Bure joins the Yare at Yarmouth, and at the seaward end of Breydon Water, which does not rank among the Broads. Following the Bure upwards, a small stream is found uniting it with Filby, Rollesby and Ormsby Broads to the north, which form one sheet of water of irregular shape. The Thurne stream then enters from the same direction, draining Heigham Sound, Hickling Broad, Horsey Mere and Martham Broad. The second of these is the largest of all, measuring some 3 m. in length by one at its widest part. The next tributary, the Ant, drains Barton and Stalham Broads. Closely adjoining the upper Bure itself, there are Ranworth Broad, Horning Broad, and Salhouse, Hoveton and Wroxham Broads almost adjoining. South of Ranworth, on a tributary, is South Walsham Broad. Adjacent to the Yare towards Norwich is Rockland Broad. Between the Waveney and Lowestoft Oulton Broad is formed (in Suffolk; see LOWESTOFT).

Nearly two-thirds of the boundary of the county is formed by tidal water. There are few bays or inlets, and on the northern coast no river mouths. For the most part the coast-line is flat and low, and has been greatly encroached on by the sea, several villages having been engulfed since the Conquest. From the

mouth of the Yare to Happisburgh the shore is skirted by sandbanks. Thence for 20 m. it is formed of cliffs consisting of clay and masses of embedded rocks, the average height being about 50 ft., although in some cases an altitude of 200 ft. is reached. These cliffs are succeeded by a low shingly or sandy coast stretching as far as St Edmund's Point. The shores of the Wash are formed of mudbanks, which are left dry at low water. West of Lynn a considerable extent of land has been reclaimed from the sea in modern times, and farther south an old Roman embankment stretches into Lincolnshire. At various points off the coast there are submarine forests, especially in Brancaster Bay and in the neighbourhood of Cromer and Happisburgh. Fossilized remains of large mammals are sometimes dragged up by the nets of fishermen, and mammoth tusks measuring from 6 to 9 ft. have been found at Knole Sand off Happisburgh. The fine sandy beaches and healthy climate have contributed to the growth of such popular watering-places as Cromer, Yarmouth and Hunstant, while Mundesley and Wells-next-the-Sea are lesser resorts.

**Geology.**—The prevailing rock formation in Norfolk is the Chalk, which occupies a broad tract in the central and western portions of the county and underlies the Tertiary deposits in the eastern part, the general dip of the rocks being towards that direction. Pliocene beds predominate in the eastern third of the county; while a narrow belt of Lower Cretaceous and Jurassic rocks lies along the western border. Oxford Clay and Corallian beds have been proved by boring at Lynn, but the oldest formation to appear at the surface is the Kimmeridge Clay, which stretches along the coast of the Wash from Hunstanton to King's Lynn and south to Doxham, where it has been dug for bricks and tiles. The Lower Greensand, which forms the picturesque escarpment overlooking the Fen-land and the Wash, is represented in its upper part by the brown, iron-stained sandstone, the Carstone (up to 40 ft.), locally known as the "Gingerbread stone," which is quarried at Snettisham and elsewhere as a building stone. Below the Carstone are the Snettisham Clay beds, dug for brick-making at that village and at Dersingham and Heacham; these pass southwards into sandstones and ironstones. The lowest division of the Greensand, the Sandringham beds, highly-coloured sands and sandstones, are exposed at Sandringham Warren, Downham Market and Grimston Common. Overlying the Lower Greensand is the Gault Clay which extends from Shoultham northwards to Dersingham, where it begins to change in character and finally passes into the Red Chalk (4 ft.), so conspicuous in the cliffs at Hunstanton. In the same cliffs the Lower Chalk is exposed resting on the Red Chalk (which does not belong to the Chalk proper but the Gault); it is a hard grey or white limestone; at Marham and other places it is quarried for building and for lime. The Middle Chalk (about 300 ft.), with flints in the upper part and occasional marl beds, is exposed at Docking, Hillington and Methwold. The Upper Chalk (about 800 ft.) is much softer, with many flints, including the peculiar forms known as "paramoudras"; it has been largely exploited for lime and whitening, and the flints have been worked from prehistoric times. Dressed flints are still used for facing walls in churches and other buildings. At Trimmingham occurs the highest horizon of the Chalk known in England. Eocene strata, Reading Beds (46 ft.) and London Clay (310 ft.) have been proved to lie beneath younger deposits at Yarmouth. Pliocene deposits, sands, gravels and clays are exposed along the coast from Weymouth and Cromer to Happisburgh and in the river valleys. The most of the eastern part of the county, in the lower subdivision, the Norwich Crag Series (25-100 ft.), exhibits numerous local peculiarities to which distinctive names have been applied, as the "Fluvio-Marine beds" of Bramerton and Thorpe, the "mammothiferous crag," the "Weybourne Crag" and the "Chillesford Clays," &c. The upper subdivision, the Cromer Forest-Beed (10-30 ft.), contains the bones of the mammoth, rhinoceros, giant beaver, sabre-toothed tiger and many others, as well as the transported stumps of trees. Next in order come the glacial clays, sands and gravels, which cover an obscure so much of the older stratified rocks of the county and hence greatly influence the scenery. There is a lower "till" with boulders and an upper chalky boulder clay, sometimes with sands and gravels between; glacial gravels overlie the clays in large sheets as at Norwich, Mousehold Heath, Dereham, Fakenham. The drift is thicker in the east than in the west—very interesting exposures occur on the cliffs about Cromer. Later valley gravels occupy some of the stream courses, and among the more recent deposits are the Fen beds and blown sands.

**Climate and Agriculture.**—On account of the exposed position of the coast to east and north-east winds, the climate, especially in winter and early spring, is much colder than in the adjacent counties. The air is, however, generally dry, and unhealthy fogs are not common, except in the marshy districts. The *cymd* is a characteristic mist which sometimes rolls up like smoke from the sea over the eastern parts. Norfolk contains a

greater variety of soil than any other county in England. In the north and west the soil is generally chalky; towards the south-east it is a light sand, assuming occasionally the form of blowing sand, but elsewhere capable of cultivation and of average fertility. In the centre and east the prevailing soil is loam, chiefly light and workable, but sometimes composed of stiff chalky boulder clay. Alluvial clays and loams occur on the borders of Lincolnshire and Cambridgeshire, and stretch along the river valleys. The marsh lands along the coast are subject to inundation, but afford capital pasturage. Farming is in an advanced condition, and, by means of draining, subsoil ploughing, &c., excellent crops are raised. The farms are for the most part large and the farm buildings superior. About four-fifths of the total area is under cultivation. Of this area corn crops occupy some two-fifths and consist mainly of wheat and barley, but in the production of oats also Norfolk is one of the first counties in England. As much attention is paid to the grazing of cattle and to the rearing and fattening of sheep, turnips and swedes are extensively grown. Large numbers of lean cattle, principally Irish shorthorns, are brought into the county mainly for winter grazing. The old Norfolk polled stock is recognized as a distinct breed. Good pasture lands are found in many districts of the county, especially along the river-beds and near the fens. A large acreage is under beans and a fair quantity of small fruit is grown.

**Other Industries.**—At an early period Norfolk was one of the principal seats of the cloth trade in England, worsted deriving its name from having been first manufactured at Worstead. The weaving of silk and wool is still carried on at Norwich and also shawl weaving, although the staple trade of the town is now boots and shoes. Silk is also manufactured at Yarmouth, Wymondham and North Walsham. Flour-mills are numerous all over the county, and there are agricultural implement works at Norwich, Lynn, Thetford, East Harling, North Walsham, Walsingham, and East Dereham. Lime-burning, brick-making, tanning, malting and brewing are carried on in various districts. There are extensive mustard and starch works at Norwich. One of the chief hindrances to commercial progress is the dangerous nature of the sea-coast, and the lack of harbours. A large trade, however, is carried on at Yarmouth. The other principal port is Lynn, and there is a small trade at Cromer and Wells.

Railway communication is provided principally by the Great Eastern railway, the principal lines of which are those from London and Ipswich to Norwich and Yarmouth, from Ely to Norwich and Yarmouth, Ely to Lynn, Lynn to Swaffham and Dereham, Norwich to Dereham and Wells and Norwich to Cromer. There are numerous branch lines. The Midland & Great Northern joint line, from Lynn, serves Cromer, Norwich, North Walsham and Yarmouth. The eastern rivers afford water communication with the port of Yarmouth and the Great and Little Ouse, with many of the drainage-cuts which are navigable, with Lynn.

**Population and Administration.**—The area of the ancient county is 1,308,430 acres, with a population in 1891 of 454,516, and in 1901 of 460,120. The area of the administrative county is 1,314,612. The county contains 33 hundreds. The municipal boroughs are—King's Lynn (pop. 20,288); Norwich, a city and county borough and the county town (111,733); Thetford (4613); and Yarmouth, properly Great Yarmouth, a county borough (51,316). The urban districts are Cromer (3781), Diss (3745), Downham Market (2472), East Dereham (5545), Hunstanton (1803), North Walsham (3081), Sheringham (2350), Swaffham (3371), Walsoken (3250), Wells-next-the-Sea (2494). Among other towns may be mentioned Fakenham (2907), Holt (1844), Wymondham (4733). The county is in the south-eastern circuit, and assizes are held at Norwich. There are two courts of quarter sessions, and 25 petty sessional divisions. Each of the four municipal boroughs has a separate commission of the peace and a separate court of quarter sessions. The total number of civil parishes is 700. Norfolk is mainly in the diocese of Norwich, with small parts in those of Ely and Lincoln; it contains 607 ecclesiastical parishes or districts, wholly or in part. For parliamentary purposes the county is divided into six divisions (North-Western, South-Western, Northern, Eastern, Mid, and Southern), and also includes the parliamentary

boroughs of King's Lynn and Norwich, and part of the parliamentary borough of Great Yarmouth; each returning one member, except the city of Norwich, which returns two members.

**History.**—The district which is now Norfolk was invaded in the second half of the 5th century by Angle tribes from north Germany, who, having secured the coast districts, worked their way inland along the river valleys. In the 7th century the land of the North-folk formed the northern half of East Anglia which at the time owned the supremacy of Kent and later appears successively as a dependency of Mercia and Northumbria, until in 827 the whole land was united under the rule of Egbert. In 867 the Danes under Ingaur and Ubba defeated and killed King Edmund at Thetford, but, although it formed an integral part of the Danelaw, Norfolk remained thickly settled by an almost exclusively Teutonic population. In the renewed Danish attacks of the 11th century Norwich and Thetford were destroyed. At the time of the Norman invasion Norfolk formed part of Harold's earldom, but it offered no active resistance to the Conqueror, who built a castle at Norwich, and bestowed the earldom of East Anglia on Ralf Guader. The forfeited estates of Earl Ralf had passed at the time of the Domesday Survey to Roger Bigod, ancestor of the earls of Norfolk, whose line expired in 1306. The Norfolk fief of Count Alan later formed part of the honour of Richmond; Robert Malet's fief became the honour of Eye; Hermer de Ferrière's fief became the barony of Wormegay, afterwards held by the Bardolfs; Hugh de Montfort's fee, as the honour of Haughley, was afterwards attached to the office of constable of Dover. The Howards were settled in the county from the 13th century, Thomas Howard being created duke of Norfolk for his services at Flodden. Castle Acre was a seat of the earls of Warenne; Paston of the Pastons; Atleborough of the Mortimers; Caister of the Fastolfs.

The shire-system was not definitely established in East Anglia before the Conquest, but the Domesday boundaries of Norfolk were practically those of the present day. The thirty-six Domesday hundreds were subdivided into leets, of which no trace remains, and the boroughs of Norwich and Thetford ranked as separate hundreds, while Yarmouth was the chief town of three hundreds. The Domesday hundred of Emneth is now included in Freebridge, and Docking in that of Smithdon, and the boundary between Brothcross and Gallow hundred has been considerably changed. Norfolk and Suffolk were united under one sheriff until the reign of Elizabeth, the shire court for the former being held at Norwich. The hundred court of Humbleyard hundred was held in the parish of Swardeston; that of Clackclose at Clackclose hill on Stradsett common; Taverham at Frettenham Hill; Grimeshoe at a tumulus between Brandon and Norwich; Forchoe in the parish of Carleton Forchoe; Greenhoe by the tumuli on the London road to Swaffham; Smithdon in the parish of Bircham Magna; Freebridge at Flicham Burgh, afterwards at an oak at Gaywood and still later at an oak at Wiggenhall St German's; Gallow in the 15th century at Fakenham; in the 16th century at Longfield Street; Brothcross, at the cross by the ford over the Burnham; Eynsford at Reepham; Depwade, at the Deep ford over the Tas; Mitford, in 1630, at "Brokpit"; North Erpingham, at Guneby Gate, near Gunton; South Erpingham, at Cawston Park Gate; Launditch, at the crossing of the Norwich road with the long ditch between Longham and Beeston; Earsham, at an encampment near the church.

Norfolk formed part of the diocese of East Anglia from its foundation in 630, and in 1075 the bishop's see was placed at Thetford, whence it was transferred to Norwich in 1003. In 1221 the Norfolk portion of the diocese included the 12 deaneries of Norwich (or Taverham), Blofield, Ingworth, Sparham, Holt, Walsingham, Toftrees, Brisley, Breckles, Lynn, Thetford and Flegg—all in the archdeaconry of Norwich, and the 12 deaneries of Repps, Humbleyard, Depwade, Waxham, Brooke, Redenhall, Rockland, Cranwich, Fencham, Hitcham, Burnham and Hengham—in the archdeaconry of Norfolk. From this date the deaneries underwent little change, until the creation of the archdeaconry of Lynn in 1804, when they were entirely reconstituted.

In the wars between John and his barons Roger Bigod garrisoned Norwich castle against the king, who in 1216 on his retreat from Lynn lost his baggage in the Wash. In the rising of 1381 Norwich was plundered by the insurgents under Sir Roger Bacon of Baconsthorpe, and in the rising of 1549 against enclosures Norwich was again captured by the rebels under Ket. In the Civil War of the 17th century Norfolk as a whole adhered to the parliamentary cause, forming one of the six counties of the Eastern Association. Lynn, however, was held for the king by Sir Hamon Lestrange, and Norwich was one of the first cities to welcome back Charles II.

At the time of the Domesday Survey sheep-farming flourished almost throughout Norfolk, a flock of 1300 being mentioned at Walton, and horses were extensively bred; numerous beehives, nearly 600 water-mills and valuable river-fisheries are mentioned; and salt was made in the hundreds of Freebridge and East Flegg. The worsted trade was introduced by Flemish immigrants as early as the 12th century, and the woollen trade became especially prosperous in the hundreds adjoining the Wash. Linen was manufactured at Aylsham in the 14th century. Fuller, writing in the 17th century, describes Norfolk as abounding in all good things, and especially rabbits, herrings and worsteds. The leather industry flourished in Norman times.

Norfolk returned members to parliament in 1290, and in 1298 the county and the boroughs of Lynn, Norwich and Yarmouth returned each two members. Thetford acquired representation in 1529, and Castle Rising in 1558. Under the Reform Act of 1832 the county returned four members in two divisions, and Castle Rising was disfranchised. Under the act of 1868 the county returned six members in three divisions, and Thetford and Yarmouth were disfranchised, the latter for notorious corruption.

**Antiquities.**—There are few traces of Saxon architecture in the county, unless the towers of Dunham-Magna and Newton-by-Castleacre be assigned to this period. The round towers which are specially characteristic of the district are probably Norman. Although there are several fine specimens of Norman architecture in the county in addition to Norwich cathedral, and a few good examples of Early English, the majority of the churches are Decorated or Perpendicular, or a mixture of both styles. The most notable features of the churches are the flint and stone panels, the fine roof screens and the numerous brasses. The churches of the marshes in the N.W. are noteworthy, especially those of Tilney All Saints and Walsoken (Norman) and West Walton (Early English); the rich Norman church of Castle Rising should also be mentioned. At Northwold remains one of the rare Easter sepulchres. Apart from the churches in the towns, those of Worstead, Hingham, Cawston and Terrington St Clement may be quoted as typical examples of the numerous fine later Gothic village churches. Norfolk possessed an unusually large number of monastic foundations, but of these there remains are few and comparatively unimportant. The cathedral church of Norwich was originally connected with a very richly endowed Benedictine monastery. A foundation of almost equal importance was that of Augustinian canons at Walsingham, where there are remains of an Early English and Decorated church, a Decorated refectory and a Perpendicular gateway. The shrine of Our Lady of Walsingham was the resort of great numbers of pilgrims. Other monastic remains are Bromholm Priory near North Walsham; slight Early English fragments of Beeston Augustinian priory, W. of Cromer; good Norman and later remains at Binham (Benedictine) N.E. of Walsingham; the Benedictine nunnery of Carrow near Norwich; the fine church (Norman and later) of the Benedictine priory at Wymondham; and the remains at Castle Acre and Thetford.

Of Norman keeps there are remains of the building at Castle Acre; there is a magnificent ruin at Castle Rising N.E. of Lynn; and Norwich Castle is kept in restoration. There are several old mansions of interest, such as the Jacobean brick building of Bickling Hall, Barningham Hall (1622), Hunstanton, the moated Oxurgh Hall, and Cressingham Manor, both of the 15th century. The larger mansions, however, such as Sandringham

(a seat of King Edward VII.), Holkham, Rainham, Costessey, Gunton, Houghton and Shadwell, are of more modern date. The Holkham estate was the scene of the agricultural work of Thomas William Coke, earl of Leicester (d. 1842), who successfully proved that wheat could be profitably grown in this part of the county, and also made great improvements in live stock. Among sites of other various interests are Burnham Thorpe, the birthplace of Nelson; Paston and Oxmead, successive seats of the Paston family whose Letters are famous; and Ket's Oak near Hethersett, W. of Norwich, where Robert Ket took oath as leader of the agrarian rebellion of 1549.

See *Victoria County History; Norfolk*; F. Blomefield, *Essay towards a Topographical History of . . . Norfolk* (London, 1739-1775 and 1805-1810); W. Rye, *History of Norfolk* (London, 1885); P. H. Emerson, *Pictures of East Anglian Life* (London, 1888); and other works: Rev. A. Jessopp, *Archaic* (London, 1887); and other works: *Quarterly Review* (London, 1897), where other literature is cited; G. C. Davies, *Norfolk Broads and Rivers* (Edinburgh, 1884).

**NORFOLK**, a city of Madison county, Nebraska, U.S.A., on the north branch of the Elkhorn river, 2 m. from its mouth, and about 75 m. S.W. of Sioux City. Pop. (1900) 3883 (622 foreign-born); (1910) 6025. It is served by the Union Pacific, the Chicago & North Western (of which it is a division headquarters), and the Chicago, St Paul, Minneapolis & Omaha railways. The city is the seat of the Northern Nebraska Insane Asylum. Cereals, alfalfa and fruit are raised in the surrounding country. The site was first permanently settled in 1866. Norfolk was incorporated as a village in 1881 and chartered as a city in 1886; it became a city of the first class in 1900.

**NORFOLK**, a city and port of entry of Norfolk county, Virginia, U.S.A., on the northern side of the Elizabeth river (an arm of the Chesapeake Bay) and at the mouth of its eastern branch, and on the Albemarle and Chesapeake and the Dismal Swamp canals, about 90 m. S.E. of Richmond. Pop. (1890) 34,871; (1900) 46,624, of whom 1705 were foreign-born and 20,230 were negroes; (1910 census) 67,452. It is served by the Atlantic Coast Line, the Seaboard Air line, the Southern, the New York, Philadelphia & Norfolk, the Chesapeake & Ohio, the Norfolk & Western, the Norfolk & Southern and the Virginian railways, by many steamship lines, by ferry to Portsmouth (immediately opposite), Newport News, Old Point Comfort and Hampton, and by electric lines to several neighbouring towns. The Norfolk and Portsmouth Belt Line encircles the two cities, and connects the various trunk lines. Among the prominent buildings and institutions are the Custom House, the Federal Building, Marine Hospital, St Christopher's Hospital, St Vincent's Hospital, Norfolk Protestant Hospital, Sara Leigh Hospital, Norfolk Public Library, Norfolk Academy, Cotton Exchange, City Market, Bank of Commerce Building, Citizens' Bank Building, Board of Trade Building, Law Building, Virginia Bank & Trust Company Building, Norfolk National Bank, Atlantic Hotel, Monticello Hotel, Lynnhaven Hotel, Norfolk Mission College (Presbyterian) for negroes and the historic St Paul's church, which was built in 1737 and was struck by a cannon-ball and partly burned in 1776; in the yard is one of the oldest cemeteries in the country. Norfolk is the see of a Protestant Episcopal bishopric. The city has a public park of 110 acres and various smaller ones, and in the vicinity are several summer resorts, notably Virginia Beach, Ocean View, Old Point Comfort, Pine Beach and Willoughby Beach. The "Norfolk" navy yard is in the southern part of the city of Portsmouth. The harbour is deep, easily accessible through a channel 30 ft. in depth, and well protected by forts Monroe and Wool. The city has immense coal piers. It is the largest peanut market in the world, is in a great truck-gardening region, and makes large shipments of cotton (822,930 bales in 1905), oysters, coal, fertilizers, lumber, grain, fruits, wine, vegetables, fish and live stock. Norfolk is combined with Portsmouth in one customs district, the foreign trade of which in 1908 amounted to \$11,326,817 in exports and \$1,150,044 in imports. One of the most important manufacturing industries is grading, roasting, cleaning and shelling peanuts (in 1905 valued at \$791,760). In 1900 the value of the factory products was \$4,691,779; in

1905 it was \$5,900,129, the city ranking third among the cities of the state in value of factory products.

Norfolk was founded in 1682 in pursuance of an act of the Virginia Assembly passed in 1680 to establish towns for the encouragement of trade; it was incorporated as a borough in 1736 by a royal charter, was chartered as a city in 1845, its charter being revised in 1882 and 1884, and received a new charter in 1906 (amended in 1908), under which there are a mayor (elected for four years), a common council, a board of aldermen and a board of control of three members, which has charge of public works, streets, sewers, drains and water supply, the police and fire departments, the work of the board of health, &c. Norfolk is administratively independent of Norfolk county.

In 1906 the town of Berkeley (incorporated in 1890; pop. in 1900, 4988) was annexed. During the War of Independence Norfolk was bombarded on the 1st of January 1776 by the British under John Murray, 4th earl of Dunmore (1732-1809); much of the town was burned by the American troops to prevent Dunmore from establishing himself here. In 1855 it suffered severely from yellow fever. At the outbreak of the Civil War the city was abandoned, and the navy yard was burned by the Federals in April 1861; Norfolk was then occupied until the 9th of May 1862 by Virginia troops, first under General William Booth Taliaferro (1822-1898) and later under General Benjamin Huger (1806-1877). Five miles from Norfolk and with Norfolk as its headquarters was held from the 26th of April to the 30th of November 1907 the Jamestown Ter-Centennial Exposition, celebrating the first permanent English settlement in America at Jamestown, Virginia.

**NORFOLK ISLAND**, an island in the Pacific Ocean, about 800 m. E. of the nearest point of New South Wales, in 29° S., 167° 56' E. It stands on a submarine tableland extending about 18 m. to the N. and 25 m. to the S., and has itself an area of 8528 acres or 13.3 sq. m. The islets of Nepean and Philip lie near it. Its high cliff-bound coast is difficult of access. With a general elevation of 400 ft. above the sea the island rises in the N.W. to 1050 ft. in the double summit of Mount Pitt. The soil, of decomposed basalt, is wonderfully fertile. The rich undulating pasture-land with clumps of trees and copses resembles a park. Oranges, lemons, grapes, passion fruit, figs, pine-apples, guavas and other fruits grow abundantly; while potatoes, onions, maize and arrowroot can be cultivated. The Norfolk Island pine (*Araucaria excelsa*) is a magnificent tree, with a height sometimes exceeding 200 ft. and a girth of 30. A small species of palm is known as the Norfolk Island cabbage. Tree-ferns are abundant. The flora is most closely associated with that of New Zealand, and the avifauna indicates the same connexion rather than one with Australia, as those birds which belong to Australian genera are apparently immigrants, while those which occur on the island in common with New Zealand would be incapable of such distant migration. The climate is healthy, the thermometer rarely sinking below 65° F. The island is a station of the British Pacific cable. It was discovered in 1774 by Captain Cook, and was taken by Philip King of the "Stirling" and twenty-four convicts from New South Wales. This settlement was abandoned in 1805, but in 1826 the island was made a penal settlement from New South Wales. In 1856, 194 Pitcairn islanders took the place of the convicts. Forty of them soon returned to Pitcairn Island, and the remainder deteriorated owing to intermarriage. The administration of justice by an elected magistrate was unsatisfactory. Crime was rarely punished, and debts were not recoverable. A remedy was attempted in 1866 by an improvement in the government. The island was brought under the immediate administration of New South Wales; a chief magistrate, appointed by the governor of New South Wales, took the place of the elected magistrate, and an elected council of twelve elders superseded the general gathering of the adult population. In 1867 a Melanesian mission station was established at St Barnabas, and in 1882 a church was erected to the memory of Bishop Patteson, with windows designed by Burne-Jones and executed by William Morris.

**NORICUM** (*Noricus ager*), in ancient geography, a district bounded on the N. by the Danube, on the W. by Raetia and Vindelicia, on the E. by Pannonia, on the S. by Pannonia and Italy, corresponding to the greater part of the modern Styria and Carinthia, and part of Austria, Bavaria and Salzburg. The original population appears to have consisted of Illyrians, who after the great emigration of the Gauls became subordinate to various Celtic tribes, chief amongst them being the Taurisci, probably called Norici by the Romans from their capital Noreia (Neumarkt). The country is mountainous and the soil poor, but it was rich in iron, and supplied material for the manufacturing of arms in Pannonia, Moesia and northern Italy. The famous Noric steel was largely used for the Roman weapons ("Noricus ensis," Horace, *Odes*, i. 16. 9). The inhabitants were a brave and warlike people, who paid more attention to cattle-breeding than to agriculture, although it is probable that the Romans, by draining the marshes and cutting down timber, increased the fertility of the soil. Gold and salt were also found in considerable quantities; the plant called *salsunca* (the wild or Celtic radish) grew in abundance, and was used as a perfume (Pliny, *Nat. Hist.* xxi. 20. 43). Noricum was the southern outpost of the northern or Celtic peoples and the starting-point of their attacks upon Italy. It is in Noricum that we first hear of almost all these Celtic invaders. Archaeological researches, particularly in the cemeteries of Hallstatt (*q.v.*), less than 40 m. from Noreia, have shown that for centuries before recorded history there was a vigorous civilization. The Hallstatt cemeteries contained weapons and ornaments from the Bronze age, through the period of transition, up to the fully-developed Iron age. Professor Ridgeway (*Early Age of Greece*, i. ch. 5) has made out a strong case for the theory that in Noricum and the neighbouring districts was the cradle of the Homeric Achaeans. For a long time the Noricans enjoyed independence under princes of their own, and carried on commerce with the Romans. In 48 B.C. they took the side of Caesar in the civil war against Pompey. In 16, having joined with the Pannonians in invading Histria, they were defeated by Publius Silius, proconsul of Illyricum. From this time Noricum is called a province, although not organized as such, but remaining a kingdom with the title *regnum Noricum*. It was under the control of an imperial procurator. It was not until the reign of Marcus Antoninus that the Legio II. Pia (afterwards called *Italica*) was stationed at Noricum, and the commander of the legion became the governor of the province. Under Diocletian, Noricum was divided into *Noricum ripense* (along the Danube) and *mediterraneum* (the southern mountainous district). Each division was under a *praeses*, and both belonged to the diocese of Illyria in the prefecture of Italy. The Roman colonies and chief towns were Virunum (near Mariaasal), Ovilava (Wels), Celeia (Cilli), Juvavum (Salzburg), Lauriacum (Lorch, at the mouth of the Enns, the ancient Anisus).

See A. Muchar, *Das römische Norikum* (Grätz, 1825); T. Mommsen, *Corpus inscriptionum Latinarum*, iii. 587; J. Marquardt, *Römische Staatsverwaltung*, i. (2nd ed., 1881) p. 290; Smith's *Dict. of Gr. and Roman Geog.* (1873); Mary B. Peck, *The General Civil and Military Administration of Noricum and Raetia* (Chicago, 1907); full references to ancient authorities in A. Holder, *All-celtischer Sprachschutz*, ii. (1904).

**NORMAN, SIR HENRY WYLDER** (1826-1904), field-marshal and colonial governor, was born on the 2nd of December 1826, and entered the Indian army at the age of seventeen. In 1840 his father, who had been for many years a merchant in Cuba, became a partner in a mercantile house in Calcutta, where he was joined by his son in 1842. In 1844 the latter obtained a cadetship. He went through the second Sikh campaign and having attracted the favourable notice of Sir Colin Campbell was selected by him to accompany an expedition against the Kohat Pass Afridis in 1850 as officiating brigade-major. The subaltern of twenty-four was given a substantive appointment in this capacity for a splendid deed of gallantry, which is recorded by Sir Charles Napier in the following terms: "In the pass of Kohat a sepoy picket, descending a precipitous mountain under fire and the rolling of large stones, had some men killed and

wounded. Four of the latter, dreadfully hurt, crept under some rocks for shelter. They were not missed until the picket reached the bottom, but were then discovered by our glasses, high up and helpless. Fortunately the enemy did not see them, and some sepoys volunteered a rescue, headed by Norman of the 31st Native Infantry and Ensign Murray of the 70th Native Infantry. These brave men—would that the names of all were known to me for record!—ascended the rocks in defiance of the enemy, and brought the wounded men down." Norman served in numerous frontier expeditions between 1850 and 1854, and in the suppression of the Sonthal rebellion of 1855-56. In the Mutiny campaign he was constantly engaged, being present at the siege of Delhi, the relief of Lucknow and a number of other affairs. As adjutant-general of the Delhi Field Force, he was one of the leading spirits of the siege, and afterwards became its chief chronicler. Altogether he was mentioned twenty-five times in despatches. He afterwards became assistant military secretary for Indian affairs at the Horse Guards, military secretary to the government of India, military member of the viceroy's council and member of the secretary of state for India's council. In 1883 Sir Henry began his colonial career as governor of Jamaica, an appointment from which he was transferred in 1888 to the governorship of Queensland. Here he remained until 1895, when he came home to act as agent-general for the colony in London. In 1893 he was offered the vicereignty of India, but, after first accepting, declined it. In 1897 he was chairman of the royal commission of inquiry into the condition of the West Indies. In April 1901 he was appointed governor of the Royal Hospital, Chelsea, in succession to Sir Donald Stewart. In 1902 he was made a field-marshal. He died on the 26th of October 1904.

See Sir William Lee Warner, *Memoirs of Field-marshal Sir Henry Wyldie Norman* (1908).

**NORMAN**, a city and township (coextensive) and the county-seat of Cleveland county, Oklahoma, U.S.A., about 2 m. N. of the Canadian river, and 18 m. S. by E. of Oklahoma City. Pop. (1890) 787; (1900) 2225; (1910) 3724. It is served by the Atchison, Topeka & Santa Fé railway. It is the seat of the university of Oklahoma (chartered, 1892; opened 1894; coeducational), which includes a college of arts and sciences, schools of applied science, medicine, pharmacy, mines and fine arts, and a preparatory school, and in 1908 had 56 instructors and 790 students. The Oklahoma Insane Asylum is in the city. Cottonseed oil, flour and ice are manufactured, and the neighbouring region produces much cotton, Indian corn, oats, alfalfa and wheat. Hogs, cattle and sheep are raised. The first settlement here was made in 1889, and Norman was chartered as a city in 1902.

**NORMANBY, CONSTANTINE HENRY PHIPPS**, 1st MARQUESS OF (1797-1863), British statesman and author, son of Henry, 1st earl of Mulgrave (1755-1831), was born on the 15th of May 1797. The 1st earl (who was created baron in 1794 and earl in 1812), was a distinguished soldier, and Pitt's chief military adviser; and he held the offices of chancellor of the duchy of Lancaster (1804), secretary for foreign affairs (1805), first lord of the admiralty (1807-1810), and master of the ordnance (1810-1818). In 1792 he inherited the earlier Irish barony of Mulgrave—created in 1767 for his father, Constantine (1722-1775) grandson of Sir Constantine Phipps (1656-1723), the lord chancellor of Ireland—from his elder brother Constantine (1744-1792), a distinguished naval captain. His son, the future marquess, passed through Harrow and Trinity College, Cambridge, and sat for the family borough of Scarborough as soon as he attained his majority. But, speaking in favour of Catholic emancipation, and dissenting in other points from the family politics, he resigned his seat, and went to live in Italy for some two years. Returning in 1822, he was elected for Higham Ferrers, and made a considerable reputation by political pamphlets and by his speeches in the house. He was returned for Malton at the general election of 1826, becoming a supporter of Canning. He was already known as a writer of romantic tales, *The English in Italy* (1823); in the same year he made his appearance as a novelist with *Matilda*, and in 1828 he produced



another novel, *Yes and No*. Succeeding his father as earl of Mulgrave in 1831, he was sent out as governor of Jamaica, and was afterwards appointed lord-lieutenant of Ireland (1835-1839). He was created marquess of Normandy in 1838, and held successively the offices of colonial secretary and home secretary in the last years of Lord Melbourne's ministry. From 1846 to 1852 he was ambassador at Paris, and from 1854 to 1858 minister at Florence. The publication in 1857 of a journal kept in Paris during the stormy times of 1848 (*A Year of Revolution*), brought him into violent controversy with Louis Blanc, and he came into conflict with Lord Palmerston and Mr Gladstone, after his retirement from the public service, on questions of French and Italian policy. He died in London on the 28th of July 1863. He had married in 1818 the daughter of Lord Ravensworth, and was succeeded as 2nd marquess by his son George (1819-1890), a liberal politician, who became governor of Queensland (1871-1874), New Zealand (1874-1879), and Victoria (1879-1884).

**NORMANDY**, a province of old France, bounded on the N.E. by the river Bresle, which falls into the Channel at Tréport and separates Normandy from Picardy, and then roughly by the Epte, which divides the Vexin into two parts. From the confluence of the Epte and Seine to Ivry, the boundary between Normandy and the Ile-de-France is artificial; it is afterwards practically determined by the course of the Eure and the Sarthe. But from there to the sea Normandy is separated by no natural boundary either from Maine or afterwards from Brittany; it lies fairly regularly in the direction from E. to W. The boundary between the coast of Normandy and that of Brittany is formed by the mouth of the Couesnon. Normandy is washed by the English Channel and lies opposite to England. The northern part of the coast consists of cliffs, which cease at the mouth of the Seine, the estuary of which is 12 km. wide from Havre to Trouville; the coast of Calvados consists of rocks and beaches; that of the peninsula of Cotentin is sandy on the eastern side and granite on the west; in the north it forms between the point of Barfleur and the cape of La Hague a kind of concave arc in which lies the harbour of Cherbourg.

**Historical Geography.**—In the time of Caesar the country which has since gone to form Normandy was inhabited by several tribes of the Gauls, the *Caleti*, who lived in the district of Caux, the *Veliocassi*, in the Vexin, the *Lexovii*, in the Lieuvin, the *Unelli* in Cotentin; these are the only ones whose names have been preserved for us by Caesar. At the beginning of the 5th century, when the *Notitia provinciarum* was drawn up, Normandy corresponded to the *Provincia Lugdunensis Secunda*, the chief town of which was Rouen (*Civitas Rotomagensis*); it included seven *civitates* with that of Rouen: those of Bayeux (*C. Bajocassium*), Lisieux (*C. Lexoviorum*), Coutances (*C. Contantia*), Avranches (*C. Abrincatum*), Séz (C. *Saguntum*) and Evreux (*C. Ebroacorum*). For ecclesiastical purposes it formed the ecclesiastical province of Rouen, with six suffragan sees. For civil purposes, the province was divided into a number of *pagi*; the *civitas* of Rouen formed the *pagus Rotomagensis* (Roumois), the *p. Caletus* (pays de Caux), the *p. Vilcasinus* (Vexin), the *p. Tellous* (Talou); that of Bayeux the *pagus Bajocassinus* (Bessin), and the *Ollinga Saxonia*; that of Lisieux the *pagus Lexovinus* (Lieuvin); that of Coutances the *p. Corienseis* and *p. Constantinus* (Cotentin); that of Avranches the *p. Abrincatus* (Avranchin); that of Séz the *p. Saguntensis* (Hifemois), the *p. Saguntis* and *p. Carthonensis* (Corbonnais); and that of Evreux the *p. Ebroacensis* (Evrecin) and *p. Madriacensis* (pays de Madrie). It is to the settlement of the Normans in the country that Normandy owes its name; from the 10th century onwards it formed a duchy, roughly coextensive with the ecclesiastical province of Rouen. Under the feudal regime, the energy of the Norman dukes prevented the formation of many powerful lordships, and there are few worthy of note, save the countships of Eu, Harcourt, Le Perche and Mortain.

The duchy of Normandy, which was confiscated in 1204 by King Philip Augustus of France, formed in the 16th century the *gouvernement* of Normandy; the extent of this government did not, as a matter of fact, correspond exactly to that of the duchy, for Le Perche, which had been part of the duchy, was annexed to the *gouvernement* of Maine, while the Thimerais, which had belonged to the countship of Blois, was joined to the *gouvernement* of Normandy. In the 17th century this *gouvernement* was divided into three *généralités* or *intendances*: those of Rouen, Caen and Alençon. For judicial purposes Normandy was under the jurisdiction of the parlement of Rouen, created in 1490. Since 1791 the territory of the old duchy has composed, roughly speaking, the departments of Seine-Inférieure, Eure, Calvados, Manche and Orne.

**History.**—The prosperity of Normandy in Roman times is proved by the number and importance of the towns which existed there at that time. The most important was Lillebonne (*Juliobona*), chief town of the Caletes, the Roman antiquities of which are famous. The evangelization of Normandy did not take place before the 3rd century: the first bishop of Rouen, about 260, seems to have been St Mallonus; it is possible, however, that before this date there were a few Christian communities in Normandy, as seems to be proved by the existence of St Nicasius, who was martyred in the Vexin.

The province of *Lugdunensis Secunda*, which at the end of the 5th century formed part of the kingdom of Syagrius, was conquered by Clovis before 506, and during the Merovingian times followed the fortunes of Neustria. In the 9th century this country was ravaged by the Northmen, who were constantly going up and down the Seine, and later on it was formally ceded to them. During these incursions Rouen was occupied several times, notably in 876 and 885.

The definitive establishment of the Normans, to whom the country owes its name, took place in 911, when by the treaty of Saint-Clair-sur-Epte, concluded between King Charles the Simple of France and Rolf or Rollo, chief of the Normans, the territory comprising the town of Rouen and a few *pagi* situated on the sea-coast was ceded to the latter; but the terms of the treaty are ill-defined, and it is consequently almost impossible to find out the exact extent of this territory or to know whether Brittany was at this time made a feudal dependency of Normandy. But the chronicler Dudo of Saint-Quentin's statement that Rollo married Gisela, daughter of Charles the Simple, must be considered to be legendary. In 924 Rollo received from the king of France Bessin and Maine. Although baptized, he seems to have preserved certain pagan customs. The history of Normandy under Rollo and his immediate successors is very obscure, for the legendary work of Dudo of Saint-Quentin is practically our only authority.

Rollo died in 927, and was succeeded by his son William "Long Sword," born of his union *more danico* with Poppa, daughter of count Bérenger; he showed some attachment to the Scandinavian language, for he sent his son William to Bayeux to learn Norse. The first two dukes also displayed a certain fidelity to the Carolingian dynasty of France, and in 936 William "Long-Sword" did homage to Louis IV. d'Outremer. He died on the 17th of December 942, assassinated by the count of Flanders.

During the minority of his successor, Duke Richard, King Louis IV., who was making an expedition into Normandy, was captured by the inhabitants of Rouen and handed over to Hugh the Great. From this time onwards the dukes of Normandy began to enter into relations with the dukes of France; and in 958 Duke Richard married Hugh the Great's daughter. He died in 966. At the beginning of the reign of his son, Richard II. (966-1026), there was a rising of the peasants, who formed assemblies with a view to establishing fresh laws for the management of the forests. This attempt at insurrection, described by William of Jumièges, and treated by many historians, on the authority of the poet Wace, as a sort of democratic movement, was put down with a firm hand. Richard III. reigned from 1026-1027; he seems to have been poisoned by his brother, Robert the Magnificent, or the Devil (1027-1035), who succeeded him. In 1031 Robert supported King Henry I. of France against his brother Robert, who was laying claim to the throne, and in return for his services received the French Vexin. The duke died on a pilgrimage to Jerusalem, leaving as his heir an illegitimate son, William, born of his union with the daughter of a tanner of Falaise.

William was very young when his father started for the Holy Land, leaving him under the protection of the king of France. In 1047 Henry I. had to defend the young duke against an army of rebellious nobles, whom he succeeded in beating at Val-ès-dunes. In the following year the king of France was in his turn supported by the duke of Normandy in his struggle against Geoffrey Martel, count of Anjou; the two allies besieged

Mouliherne (1048); and the war was continued between the duke of Normandy and the count of Anjou by the siege of Alençon, which was taken by Geoffrey Martel, then retaken by William, and that of Domfront, which in 1049 had to surrender to Duke William.

In 1054 William the Bastard married Matilda, daughter of Baldwin V., count of Flanders, in spite of the opposition of Pope Leo IX., who only gave his consent on condition that William and Matilda should each build an abbey: under these conditions were built the Abbaye-aux-Hommes and the Abbaye-aux-Dames at Caen. The king of France had at first protected William, but before long became alarmed at his ambitions; the first sign of his feeling of rivalry with the duke was the encouragement he gave to the revolt of William Busas, count of Eu and Montreuil, who claimed the ducal crown. In 1054 he invaded Normandy with his brother Odo and this count, but Odo was beaten at Mortemer. In 1058 the king of France, joined by Geoffrey Martel, count of Anjou, tried to revenge himself, but was beaten at the ford of Varaville (1058).

Towards the same time took place the annexation of Maine to Normandy, for a short period only. Herbert II., the young count of Maine, who was a vassal of the count of Anjou, did homage to William the Bastard between 1055 and 1060, perhaps after the defeat of Geoffrey Martel; he promised to marry one of William's daughters, and betrothed his sister Margaret to the duke's son, Robert Curthose, on the understanding that, if he died leaving no children, the countship was to fall to William. After his death, the people of Maine revolted (1063), choosing as their lord Walter of Mantes, count of Vexin; but William the Bastard, after one campaign, succeeded in imposing the authority of Normandy. Three years later, William took possession of England, of which he was crowned king in 1066. Normandy now became the scene of William's quarrels with his son, Robert Curthose, who laid claim to Normandy and Maine, and with the aid of King Philip I. of France succeeded in defeating his father at Gerberoi in 1079.

William the Conqueror died on the 7th of September 1087, and was buried in the church of St Etienne at Caen. After his death his eldest son, Robert Curthose, kept Normandy and Maine, and his second son, William Rufus, became king of England. In 1091 William Rufus made a vain attempt to recover Normandy; but in 1096 Robert departed on a crusade and pledged the duchy to his brother for 10,000 livres. When Robert returned, William Rufus had just died, and his youngest brother, Henry Beaulerc, had already taken possession of the crown. Henry was ambitious of uniting Normandy to England; in 1105, with the aid of Helias, count of Maine, and the son of Geoffrey Martel, count of Anjou, he took and burnt Bayeux, but failed to take Falaise. On the 28th of September 1106, by the help of William, count of Evreux, Robert, count of Meulan, Robert de Varenne, and Helias, count of Maine, he defeated his brother at Tinchebrai, took him prisoner, and seized Normandy. Duke Robert passed the rest of his life in captivity and died in 1134.

From 1106 to 1204 Normandy remained united to England. According to Orderic Vitalis, whose *Historia ecclesiastica* is a chronicle of the greatest interest for the history of Normandy in the 11th and 12th centuries, Henry Beaulerc governed the two kingdoms wisely, checking the nobles, and protecting the Church and the common people. He carried on hostilities against the king of France and William Clito, son of Robert Curthose, whose claim to the duchy of Normandy was upheld by Louis VI., and won an important victory over his opponents at Brémule in Normandy (1119). After the disaster of the White Ship (1121), in which the Atheling William lost his life, Henry's only surviving child was a daughter, Matilda, widow of the emperor Henry V. In 1127 Matilda married Geoffrey the Fair, eldest son of Fulk V., count of Anjou. After the death of Henry I. in 1135, a struggle arose between Matilda, who claimed the kingdom of England and the duchy of Normandy in the name of her son Henry Plantagenet, and Theobald, count of Champagne, grandson of William the Conqueror on the side

of his mother Adela, the candidate of the Normans of Normandy, while the Norman party in England supported Stephen, brother of Theobald. In 1144 Theobald, whose position had been much weakened since the taking of the castle of Rouen, gave up his rights in Normandy to Matilda's husband Geoffrey, count of Anjou, in favour of Henry Plantagenet. Between 1130 and 1145 Geoffrey, with French and Flemish help, gradually subdued Normandy, and on his death, in 1151, his son Henry Plantagenet was master of Normandy as well as count of Anjou. In 1152, by his marriage with Eleanor, duchess of Aquitaine, the divorced wife of Louis VII. of France, Aquitaine also was secured to himself and his descendants. Finally, in 1153, he was recognized by Stephen of Blois as heir to the throne of England. The duchy of Normandy, though nominally in feudal dependence on the king of France, thus became part of the great Angevin empire, of which the power and resources were more than equal to that of the French kings. The perennial struggle, dating from this period, between the kings of England and France is dealt with elsewhere (see FRANCE: *History*, and ENGLISH HISTORY).

From the first the French kings were fully conscious of the menace of the Angevin power. The reign of Louis VII. was occupied by the struggle against Henry II. In 1158 he committed the blunder of concluding a treaty with Henry, by which he was to give his daughter Margaret in marriage to Henry Short Mantle, eldest son of Henry II., with the French Vexin as her dowry. The Vexin was consequently the scene of hostilities in 1159 and 1165. In 1173 Louis VII., resuming the policy of his grandfather and father, took advantage of the strife which broke out in the family of the king of England, and took the part of Henry II.'s sons who were in revolt against their father. He negotiated with Henry Short Mantle, duke of Normandy, as though he were king of England, but owing to his weakness did not gain any serious advantage. In 1173 he abandoned the siege of Verneuil, in 1174 that of Rouen, and was no more successful in 1176.

Philip Augustus (1180-1223) pursued the same policy with greater tenacity and success. He began by taking part against Henry II. with his son and successor, Richard Cœur de Lion, who obtained the throne on the death of Henry II. in 1189. From the point of view of Normandy, the most important events of Richard's reign were: the truce of Issoudun, by which Philip Augustus kept the Norman Vexin which he had just conquered (1195), the building by Richard of Château-Gaillard (1196), and finally the defeat of Philip Augustus by Richard at Courcelles, near Gisors (1198). On the death of Richard at Chalus in 1199 the position of Philip Augustus was critical. This situation was modified under the reign of John Lackland, Richard's brother, who had himself crowned duke of Normandy at Rouen (April 25, 1199). Philip Augustus set up in opposition to him Arthur of Brittany, son of Geoffrey and grandson of Henry II., and the first phase of the struggle between the kings of France and England continued until the treaty of Goulet (1200). But in 1202 Philip made a fresh attempt to seize the continental possessions of the kings of England. An excuse for reopening hostilities offered itself in the abduction, by John, of Isabel of Angoulême, the betrothed of Hugh le Brun, son of the count of La Marche. The barons appealed to Philip Augustus, who summoned John to appear before the royal judges; he failed to appear, and was consequently condemned by default, as a disloyal vassal, to have all the fiefs which he held in France confiscated (April 1202). The confiscation, a purely legal and formal operation, was followed by the actual conquest.

In June 1202 Philip Augustus invaded Normandy and besieged the castle of Arques, near Dieppe; at the same time Arthur of Brittany was taken prisoner by John at Mirebeau in Poitou, and imprisoned in the castle of Falaise, from which he was removed to Rouen and died, probably assassinated by John's orders. The conquest of Normandy began with the occupation of Château-Gaillard after an eight months' siege (September 1203-April 1204); the rest of Normandy was taken during the following months, Rouen surrendering in 1204 but

obtaining a guarantee of her privileges. The conquest of Normandy by the French was not, however, recognized officially till the treaty of Paris (1259).

Normandy enjoyed a time of comparative prosperity under French rule, up to the time of the Hundred Years' War. The institution of the Estates of Normandy even assured her a sort of independence. In 1329 the duchy of Normandy was revived in favour of John, son of King Philip VI.

Owing to her geographical position, Normandy suffered heavily during the Hundred Years' War. In 1346 Edward III, at the instance of Godefroi d'Harcourt lord of Saint-Sauveur, invaded Normandy, landing at Saint-Vast-la-Hougue (July 12); and arriving at Caen on the 25th of July, he laid waste the country as far as Poissy. After the accession of John II. (1350), Normandy was again separated from the crown and given as an appanage to the dauphin Charles. The treaty of London (1359) stipulated for its cession to England, but the provisions of the treaty were modified by those of the treaty of Brétigny (1360), and it remained in the possession of France.

John II. died in 1364, and was succeeded by his son Charles V. One of the chief feudatories of Normandy, Charles the Bad, grandson of Louis X. le Hutin, and a claimant to the crown of France, was in 1365, owing to his continued treachery, deprived of the countship of Longueville, and in 1378 of all his other possessions in Upper and Lower Normandy. The most striking event of the war between the French and English which took place in Normandy during the reign of Charles V. was the siege of Saint-Sauveur-le-Vicomte, which was occupied by the English, and only surrendered after a siege of several years.

The opening years of the reign of Charles VI. (1380-1422) were disturbed by a revolt which broke out at Rouen against the *aides* which the royal government had tried to impose (1381); a cloth-merchant was proclaimed king of Rouen, and Charles was obliged to go in person to Rouen to put down the insurrection. In 1415 the war with England was resumed: an English army of 60,000 men landed on the 14th of August at the mouth of the Seine, took Harfleur on the 16th of September, and finally defeated the army of the king of France at Agincourt. During the following years the whole of Normandy was occupied, Rouen holding out for nearly six months (July 29, 1418-January 13, 1419), and Henry V. of England entrusted the administration of Normandy to a special council. In spite of the moderation of the duke of Bedford's government, Normandy, ruined by the war, was in a state of great distress, and in the years following the treaty of Troyes (1420) there was a continual resistance offered to the English. This resistance became general after the expeditions of Joan of Arc and the treaty of Arras; at the end of 1435 the whole district of Caux, and in 1436 that of the Val de Vire revolted; Mont-Saint-Michel, which had never been taken by the English, continued to resist, and in order to keep guard over it the English built Granville. But Normandy was not recovered by the French till after the sack of Fougères (1449). Cotentin was reconquered by Richmond (see ARTHUR, duke of Brittany) and the duke of Brittany; Rouen surrendered on the 29th of October 1449. In face of these successes of the French, an English army was sent into Normandy under the leadership of Thomas Kyriel; it landed at Cherbourg and marched across Cotentin to Bayeux, but was met at Formigny (April 15, 1450) by the count of Clermont and utterly routed. Shortly afterwards Caen, and finally Cherbourg, capitulated.

After the French conquest, the history of Normandy is less eventful. In 1465 Normandy was given as an appanage to Charles, brother of King Louis XI., who was deprived of it in 1467. The kings of France tried to win the support of Normandy by certain favours, such as maintaining the provincial Estates and the University of Caen, founded by the kings of England, and transforming the Exchequer of Normandy into a permanent court of justice (1499) which was called the Parlement of Normandy and sat at Rouen in the famous Palais de Justice. Among the measures which contributed to the increase of the prosperity of Normandy should be noted the construction in 1752 of the Hâvre de Grâce.

During the 16th century the Protestant Reformation met with some success in Normandy, where the Wars of Religion caused a certain amount of disturbance. The Reforming movement began with Pierre Bar in 1528, and the first apostle of the Reformation at Rouen was François Legay, called Bois-normand. In 1562 the town of Rouen was taken by the Calvinists, but retaken in the same year by the Catholics. Caen received the Reformed religion in 1531, and Alençon in 1582. In the massacre of Saint Bartholomew's day (1572) more than 500 victims were slaughtered by the Catholics.

In spite of the success of Protestant ideas, however, the Catholic party of the League succeeded after 1588 in establishing itself in Normandy, and King Henry IV. had to conquer it by force of arms. The most famous engagements during this expedition were the victories of Henry IV. at Arques and Ivry, but he failed to take Rouen, which was defended by Alexander Farnese, duke of Parma, and only surrendered after the abjuration of the king.

The history of Normandy in the 17th and 18th centuries contains few events of note, except for a few attempts at landing made by the English during the Seven Years' War (1756-1763); in 1758 the English admiral Anson attacked Cherbourg, and in 1759 Admiral Rodney bombarded Havre. From 1790 dates the creation of the departments, when Normandy ceased to have a separate political existence, and her history becomes one with that of France.

See G. Depping, *Histoire de la Normandie* (2 vols., 1835); Fr. Palgrave, *The History of Normandy and of England* (2 vols., 1851-1857); E. A. Freeman, *The History of the Norman Conquest of England* (3rd ed., 5 vols., Oxford, 1877); Joh. Steenstrup, *Les Normands* (1880); Louis du Bois, *Itinéraire descriptif, historique et monumental des cinq départements composant la Normandie* (1828); John Cotman, *Architectural Antiquities of Normandy* (2 vols., 1820); Léopold Delisle, *Étude sur la condition des classes agricoles en Normandie* (reprinted 1906), *La Normandie illustrée* (2 vols., 1852-1855); A. Duchesne, *Historiae Normannorum scriptores antiqui* (1619); E. J. Tardif, *Les Coutumiers de Normandie* (1881-1896); Édouard Féré, *Manuel de bibliographie normande* (1858-1860); Arthur du Monstier, *Neustria pia* (1663); N. Orsel, *Novelle Biographie normands* (3 vols., 1886-1888). Publications of the learned societies of the province analysed in the *Bibliographie* of Robert de Lasteyrie.

(R. LA.)

**NORMANS**, the softened form of the word "Northman," applied first to the people of Scandinavia in general, and afterwards specially to the people of Norway. In the form of "Norman" (*Northmannus*, *Normannus*, *Normand*) it is the name of those colonists from Scandinavia who settled themselves in Gaul, who founded Normandy, who adopted the French tongue and French manners, and who from their new home set forth on new errands of conquest, chiefly in the British Islands and in southern Italy and Sicily. From one point of view the expeditions of the Normans may be looked on as continuations of the expeditions of the Northmen. As the name is etymologically the same, so the people are by descent the same, and they are still led by the old spirit of war and adventure. But in the view of general history Normans and Northmen must be carefully distinguished. The change in the name is the sign of a thorough change, if not in the people themselves, yet in their historical position. Their national character remains largely the same; but they have adopted a new religion, a new language, a new system of law and society, new thoughts and feelings on all matters. Like as the Norman still is to the Northman, the effects of a settlement of Normans are utterly different from the effects of a settlement of Northmen. There can be no doubt that the establishment of the Norman power in England was, like the establishment of the Danish power, greatly helped by the essential kindred of Normans, Danes and English. But it was helped only silently. To all outward appearance the Norman conquest of England was an event of an altogether different character from the Danish conquest. The one was a conquest by a people whose tongue and institutions were still palpably akin to those of the English. The other was a conquest by a people whose tongue and institutions were palpably different from those of the English. The Norman settlers in England felt no community with the earlier Danish settlers in England. In

fact the Normans met with the steadiest resistance in a part of England which was largely Danish. But the effect of real, though unacknowledged, kindred had none the less an important practical effect. There can be no doubt that this hidden working of kindred between conquerors and conquered in England, as compared with the utter lack of all fellowship between conquerors and conquered in Sicily, was one cause out of several which made so wide a difference between the Norman conquest of England and the Norman conquest of Sicily.

These two conquests, wrought in the great island of the Ocean and in the great island of the Mediterranean, were the main works of the Normans after they had fully put on the character of a Christian and French-speaking people, in other words, after they had changed from Northmen into Normans. The English and the Sicilian settlements form the main Norman history of the 11th century. The 10th century is the time of the settlement of the Northmen in Gaul, and of the change in religion and language of which the softening of the name is the outward sign. By the end of it, any traces of heathen faith, and even of Scandinavian speech, must have been mere survivals. The new creed, the new speech, the new social system, had taken such deep root that the descendants of the Scandinavian settlers were better fitted to be the armed missionaries of all these things than the neighbours from whom they had borrowed their new possessions. With the zeal of new converts they set forth on their new errand very much in the spirit of their heathen forefathers. If Britain and Sicily were the greatest fields of their enterprise, they were very far from being the only fields. The same spirit of enterprise which brought the Northmen into Gaul seems to carry the Normans out of Gaul into every corner of the world. Their character is well painted by a contemporary historian of their exploits.<sup>1</sup> He sets the Normans before us as a race specially marked by cunning, despising their own inheritance in the hope of winning a greater, eager after both gain and dominion, given to imitation of all kinds, holding a certain mean between lavishness and greediness—that is, perhaps uniting, as they certainly did, these two seemingly opposite qualities. Their chief men, he adds, were specially lavish through their desire of good report. They were, moreover, a race skilful in flattery, given to the study of eloquence, so that the very boys were orators, a race altogether unbridled unless held firmly down by the yoke of justice. They were enduring of toil, hunger, and cold whenever fortune laid it on them, given to hunting and hawking, delighting in the pleasure of horses, and of all the weapons and garb of war. Several of these features stand out very clearly in Norman history. The cunning of the Normans is plain enough; so is their impatience of restraint, unless held down by a strong master. Love of imitation is also marked. Little of original invention can be traced to any strictly Norman source; but no people were ever more eager to adopt from other nations, to take into their service and friendship from any quarter men of learning and skill and eminence of every kind. To this quality is perhaps to be attributed the fact that a people who did so much, who settled and conquered in so large a part of Europe, has practically vanished from the face of the earth. If Normans, as Normans, now exist anywhere, it is certainly only in that insular fragment of the ancient duchy which still cleaves to the successor of its ancient dukes. Elsewhere, as the settlers in Gaul became French, the emigrants from Gaul became English, Irish, Scottish, and whatever we are to call the present inhabitants of Sicily and southern Italy. Every-

<sup>1</sup> Geoffrey Malaterra, i. 3 "Est quippe gens astutissima, injuriarum ultrix, spe alias plus lucrandi, patrios agros vilipendens, quaestus et dominationis avida, cubijulibet rei simulatrix, inter largitatem et avaritiam quoddam medium habens. Principes vero delectatione bonae famae largissimi, gens adulari sciens, eloquentibus in studiis inserviens in tantum, ut etiam ipsos pueros quasi rhetores attendas, quae quidem, nisi jugo justitiae prematur, effrenatissima est; laboris, inediae, algoris, ubi fortuna expedit, patiens, venationi accipitrum exercitio inserviens. Eguorum, cacterorumque militiae instrumentorum, et vestium luxuria delectatur. Ex nomine itaque suo terrae nomen indiderunt. North quippe Anglica lingua aquilonaris plaga dicitur. Et quia ipsi ab aquilone venerant terram ipsam etiam Normanniam appellarunt."

where they gradually lost themselves among the people whom they conquered; they adopted the language and the national feelings of the lands in which they settled; but at the same time they often modified, often strengthened the national usages and national life of the various nations in which they were finally merged.

But Geoffrey hardly did justice to the Normans if he meant to imply that they were simple imitators of others. Their position was very like that of the Saracens. Hasty writers who forget the existence of the eastern Rome are apt to claim for the Saracens of Bagdad, or more commonly for those of Cordova, a monopoly of science and art at some time not very clearly defined by dates. In so doing they slur over the real position and the real merit of the Saracens with regard to science and art. In neither department did any Saracen, strictly speaking, invent anything; but they learned much both from Constantinople and from Persia, and what they learned they largely developed and improved. The Normans did just the same. They adopted the French tongue, and were presently among the first to practise and spread abroad its literature. They adopted the growing feudal doctrines of France, and worked them, both in Normandy and in England, into a harmonious system. From northern Italy, as it would seem, they adopted a style of architecture which grew in their hands, both in Normandy and in England, into a marked and living form of art. Settled in Gaul, the Scandinavian from a seafaring man became a landsman. Even in land-warfare he cast aside the weapons of his forefathers; but he soon learned to handle the weapons of his new land with greater prowess than they had ever been handled before. He welcomed the lore of every stranger. Lanfranc brought law and discipline; Anselm brought theology and philosophy. The gifts of each were adopted and bore fruit on both sides of the Channel. And no people ever better knew how to be all things to all men. The Norman power in England was founded on full and speedy union with the one nation among whom they found themselves. The Norman power in Sicily was founded on a strong distinction between the ruling people and the many nations which they kept in peace and prosperity by not throwing in their lot with any one among them.

The quality which Geoffrey Malaterra expresses by the word "effrenatissima" is also clearly marked in Norman history. It is, in fact, the groundwork of the historic Norman character. It takes in one case the form of ceaseless enterprise, in another the form of that lawlessness which ever broke out, both in Normandy and in every other country settled by Normans, when the hand of a strong ruler was wanting. But it was balanced by another quality which Geoffrey does not speak of, one which is not really inconsistent with the other, one which is very prominent in the Norman character, and which is, no less than the other, a direct heritage from their Scandinavian forefathers. This is the excessive litigiousness, the fondness for law, legal forms, legal processes, which has ever been characteristic of the people. If the Norman was a born soldier, he was also a born lawyer. Ranulf Flambard, working together the detached feudal usages of earlier times into a compact and logical system of feudal law, was as characteristic a type of the people as any warrior in the Conqueror's following. He was the organizer of an endless official army, of an elaborate technical system of administration, which had nothing like it in England before, but which grew up to perfection under Norman rulers.<sup>2</sup> But nothing so well illustrates this formal side of the Norman character as the whole position of William the Conqueror himself. His claim to the crown of England is something without earlier precedent, something as far as possible removed from the open violence of aggressors who have no pretexts with which to disguise their aggression. It rested on a mass of legal assumptions and subtleties, fallacious indeed, but ingenious, and, as the result proved, effective. His whole system of government, his

<sup>2</sup> This view of Ranulf Flambard's work, which on Freeman's authority superseded the older view, which attributed the feudal organization of England to the Conqueror himself, was subjected to a destructive criticism by Mr J. H. Round in his *Feudal England*. (Ed.)

*Their faculty of adaptation.*

confiscations, his grants, all that he did, was a logical deduction from one or two legal principles, arbitrary certainly in their conception, but strictly carried out to their results. Even Norman lawlessness in some sort took a legal shape. In the worst days of anarchy, in the minority of William or under the no-reign of Robert, the robber-baron could commonly give elaborate reasons for every act of wrong that he did.

It is perhaps less wonderful that this characteristic should have been left out in a picture of the Normans in Apulia and Sicily than if it had been left out in a picture of the Normans in Normandy and England. The circumstances of their Apulian and Sicilian conquests certainly did not tend to bring out this feature of their character so strongly as it was brought out by the circumstances of their English conquest. Possibly the same cause may have kept the chronicler from enlarging on their religious character; yet in Sicily at least they might pass for crusaders. Crusaders in fact they were before crusades were preached. Norman warriors had long before helped the Christians of Spain in their warfare with the Saracens of the Peninsula, and in Sicily it was from the same enemy that they won the great Mediterranean island. Others had done a kindred work in a more distant field as helpers of the Eastern emperors against the Turks of Asia. All these might pass for religious wars, and they might really be so; it needed greater ingenuity to set forth the invasion of England as a missionary enterprise designed for the spiritual good of the benighted islanders. The Norman,

a strict observer of forms in all matters, attended to the forms of religion with special care. No people were more bountiful to ecclesiastical bodies on both sides of the Channel; the foundation of a Benedictine monastery in the 11th century, of a Cistercian monastery in the 12th seemed almost a matter of course on the part of a Norman baron. The Conqueror beyond doubt sincerely aimed at being a religious reformer both in his duchy and in his kingdom, while it is needless to say that his immediate successor was exceptionally ungodly, whether among Normans or among other men. But among their countrymen generally strict attendance to religious observances, a wide bounty to religious foundations, may be set down as national characteristics. On the other hand, none were less inclined to submit to encroachments on the part of the ecclesiastical power, the Conqueror himself least of all.

We thus see in the Scandinavian settlers in Gaul, after they had put on the outward garb of their adopted country, a people restless and enterprising above all others, adopting and spreading abroad all that they could make their own in their new land and everywhere else—a people in many ways highly gifted, greatly affecting and modifying at the time every land in which they settled, but, wherever they settled, gradually losing themselves among the people of the land. The Norman, as a visible element in the country, has vanished from England, and he has vanished from Sicily. The circumstances of his settlement in his two great fields of conquest were widely different; his position when he was fully established in his two insular realms was widely different; but the end has been the same in both cases. Neither island has for ages been in any sense a Norman land, and the tongue which the Norman brought with him into both has not for ages been spoken in either. Norman influence has been far stronger in England than in Sicily, and signs of Norman presence are far more easily recognized. But the Norman, as a distinct people, is as little to be seen in the one island as in the other. His disappearance in both cases is an illustration of one of the features which we have spoken of in the Norman character, the tendency which in fact made Normans out of Northmen, the tendency to adopt the language and manners of the people among whom they found themselves. But, as far as outward circumstances are concerned, we may say that the same effect has been brought about by different and almost opposite causes. The whole circumstances of the conquest of England constrained the conquerors to become Englishmen in order to establish themselves in the conquered land. In William's theory, the forcible conquest of England

by strangers was an untoward accident. The lawful heir of the English crown was driven against his will to win his rights by force from outside. But he none the less held his crown as an English king succeeding according to English law. Moreover, every Norman to whom he granted lands and offices held them by English law in a much truer sense than the king held his; he was deemed to step into the exact position of his English predecessor, whatever that might be. This legal theory worked together with other causes to wipe out all practical distinction between the conquerors and the conquered in a wonderfully short time. By the end of the 12th century the Normans in England might fairly pass as Englishmen, and they had largely adopted the use of the English language. The fashionable use of French for nearly two centuries longer was far more a French fashion than a Norman tradition. When the tradition of speaking French had all but died out, the practice was revived by fashion. Still the tradition had its effect. The fashion could hardly have taken root except in a land where the tradition had gone before it.

The Normans in England therefore became Englishmen, because there was an English nation into which they could be absorbed. The Normans in Sicily could hardly be said to become Sicilians, for there assuredly was no Sicilian nation for them to be absorbed into. While the Normans in England were lost among the people of the land, the Normans in Sicily were lost among their fellow-settlers in the land. The Normans who came into Sicily must have been much less purely Norman than the Normans who came into England. The army of Duke William was undoubtedly very far from being wholly made up of Normans, but it was a Norman army; the element which was not Norman, though considerable, was exceptional. But we may doubt whether the Norman invaders of Sicily were Norman in much more than being commanded by Norman leaders. They were almost as little entitled to be called pure Scandinavians as the Saracens whom they found in the island were entitled to be called pure Arabs. The conquest of England was made directly from Normandy, by the reigning duke, in a comparatively short time, while the conquest of Sicily grew out of the earlier and far more gradual conquest of Apulia and Calabria by private men. The Norman settlements at Aversa and Capua were the work of adventurers, making their own fortunes and gathering round them followers from all quarters. They fought simply for their own hands, and took what they could by the right of the stronger. They started with no such claim as Duke William put forth to justify his invasion of England; their only show of legal right was the papal grant of conquests that were already made. The conquest of Apulia, won bit by bit in many years of what we can only call freebooting, was not a national Norman enterprise like the conquest of England, and the settlement to which it led could not be a national Norman settlement in the same sense. The Sicilian enterprise had in some respects another character. By the time it began the freebooters had grown into princes. Sicily was won by a duke of Apulia and a count of Sicily.<sup>1</sup> Still there was a wide difference between the duke of the Normans and the duke of Apulia, between an hereditary prince of a hundred and fifty years' standing and an adventurer who had carved out his duchy for himself. And, besides this, warfare in Sicily brought in higher motives and objects. Though crusades had not yet been preached, the strife with the Mussulman at once brought in the crusading element; to the Christian people of the island they were in many cases real deliverers; still, the actual process by which Sicily was won was not so very different from that by which Apulia had been won. Duke William was undisputed master of England at the end of five years; it took Count Roger thirty years to make himself undisputed master of Sicily. The one claimed an existing kingdom, and obtained full possession of it in a comparatively short time; the other formed for himself a dominion bit by bit, which rose to the rank of a kingdom

<sup>1</sup> Roger de Hauteville, the conqueror of Sicily, was a brother of the first four dukes or counts of Apulia, and was invested with the countship of Sicily by the pope before starting on his adventure.

Observance of Religious Forms.

The Conquest of England and that of Sicily compared.

in the next generation. When Count Roger at last found himself lord of the whole island, he found himself lord of men of various creeds and tongues, of whom his own Norman followers were but one class out of several. And the circumstances of his conquest were such that the true Normans among his following could not possibly lose themselves among the existing inhabitants of the island, while everything tended to make them lose themselves among their fellow-adventurers of other races, among whom, by the time the conquest was ended, they could hardly have been even a dominant element.

As far then as concerned the lands in which the settlements were made, the difference lay in this, that, as has been already said, while there was an English nation, there was no Sicilian nation. The characteristic point of Norman rule in Sicily is that it is the rule of princes who were foreign to all the inhabitants of the island, but who were not more foreign to the inhabitants of the island than different classes of them were to one another. The Norman conqueror found in Sicily a Christian and Greek-speaking people and a Mussulman and Arabic-speaking people. The relations between the two differed widely in different parts of the island, according to the way in which the Saracens had become possessed of different towns and districts. In one place the Christians were in utter bondage, in another they were simply tributary; still, everywhere the Mussulman Saracen formed the ruling class, the Christian Greek formed the subject class. We speak of the Saracen very much as we speak of the Norman; for of the Mussulman masters of Sicily very many must have been only artificial Arabs, Africans who had adopted the creed, language and manners of Arabia. In each case the Arab or the Norman was the kernel, the centre round which all other elements gathered and which gave its character to the whole. Besides these two main races, Greek and Saracen, others came in through the Norman invasion itself. There were the conquerors themselves; there were the Italians, in Sicily known as Lombards, who followed in their wake; there were also the Jews, whom they may have found in the island, or who may have followed the Norman into Sicily, as they certainly followed him into England. The special character of Norman rule in Sicily was that all these various races flourished, each in its own fashion, each keeping its own creed, tongue and manners, under the protection of a common sovereign, who belonged to none of them, but who did impartial justice to all. Such a state of things might seem degradation to the Mussulman, but it was deliverance to the native Christian, while to settlers of every kind from outside it was an opening such as they could hardly find elsewhere. But the growth of a united Sicilian nation was impossible; the usual style to express the inhabitants of the island is "omnes" or "universi Siciliae populi." In the end something like a Sicilian nation did arise; but it arose rather by the dying out of several of the elements in the country, the Norman element among them, than by any such fusion as took place in England. That is, as has been already said, the Norman as such has vanished in two different ways. In England the Norman duke came in as a foreign intruder, without a native supporter to establish his rule over a single nation in its own land. He could not profess to be, as the count of Sicily could honestly profess to be, a deliverer to a large part of the people of the land. But, coming in by a title which professed to be founded on English law, establishing his followers by grants which professed no less to be founded on English law, he planted a dynasty, and established a dominant order, which could not fail to become English. The Normans in England did not die out; they were merged in the existing nation. The Normans in Sicily, so far as they did not die out, were merged, not in a Sicilian nation, for that did not exist, but in the common mass of settlers of Latin speech and rite, as distinguished from the older inhabitants, Greek and Saracen. The Norman conquest of England was at the moment a curse; the Norman conquest of Sicily was at the moment a blessing. But the gradual and indirect results of the Norman conquest of England are easily to be seen to this day, and they have been largely, though indirectly, results for good. Its chief result has been, not so much to create anything

new as at once to modify and to strengthen what was old, to call up older institutions to a new life under other forms. But whatever it has done it has done silently; there has not been at any time any violent change of one set of institutions for another. In Sicily and southern Italy there is hardly any visible Norman influence, except the great historic fact which we may call the creation of Sicily and southern Italy in their modern sense. The coming of the Norman ruled that these lands should be neither Saracen nor Greek, nor yet Italian in the same sense as northern Italy, but that they should politically belong to the same group of states as the kingdoms and principalities of feudal Europe. William assuredly did not create the kingdom of England; Roger assuredly did create the kingdom of Sicily. And yet, notwithstanding all this, and partly because of all this, real and distinct Norman influence has been far more extensive and far more abiding in England than it has been in Sicily.

In Sicily then the circumstances of the conquest led the Norman settlers to remain far more distinct from the older races of the land than they did in England, and in the end to lose themselves, not in those older races of the land, but in the settlers of other races who accompanied and followed them. So far as there ever was a Sicilian nation at all, it might be said to be called into being by the emperor-king Frederick II. In his day a Latin element finally triumphed; but it was not a Norman or French-speaking element of any kind. The speech of the Lombards at last got the better of Greek, Arabic and French; how far its ascendancy can have been built on any survival of an earlier Latin speech which had lived on alongside of Greek and Arabic this is not the place to inquire.

The use of language and nomenclature during the time of Norman rule in the two countries forms a remarkable contrast, and illustrates the circumstances of the two as they have just been sketched. The chroniclers of the conquest of Apulia and Sicily use the Norman name in every page as the name of the followers of the conquerors from Hauteville. It was the natural name for a body of men who must, by the time the conquest of Sicily was over, have been very mixed, but whose kernel was Norman, whose strength and traditions all came from a Norman source. But if we turn to Hugo Falcandus, the historian of Sicily in the 12th century, the Norman name is hardly found, unless when it is used historically to point out (as in Muratori vii. 260) that the royal house of Sicily was of Norman descent. Of the various "Siciliae populi," we hear of Greeks, Saracens, Lombards, sometimes of Franci, for by that time there were many French-speaking settlers in Sicily who were not of Norman descent. There is a distinction between Christians and Saracens; among Christians there seems to be again a distinction between Greeks and Latins, though perhaps without any distinct use of the Latin name; there is again a further distinction between "Lombardi" and "Franci"; but Normans, as a separate class, do not appear. In England there is no room for such subtleties. The narratives of the conquest of England use both the Norman and the French names to express the followers of William. In the English chronicles "French" is the only name used. It appears also in the Bayeux Tapestry, and it is the only word used when any legal distinction had to be drawn between classes of men in the English kingdom. "Franci" and "Angli" are often opposed in Domesday and other documents, and the formula went on in charters long after all real distinction had passed away. That is to say, there were several purposes for which it was convenient to distinguish "English" and "French"—the last name taking in all the followers of the Conqueror; there were no purposes for which there was any need to distinguish Normans as such, either from the general mass of the people or from others who spoke the French tongue. We can see also that, though several languages were in use in England during the time of Norman rule, yet England was not a land of many languages in the same sense in which Sicily was. In the 12th century three languages were certainly spoken in London; yet London could not call itself the "city of threefold speech," as Palermo did. English, French, Latin, were all in use in England; but the distinction was rather that they were used for three different purposes than that they were used by three distinct races or even classes. No doubt there was a class that knew only English; there may have been a much smaller class that knew only French; any man who pretended to high cultivation would speak all as a matter of course; Bishop Gilbert Foliot, for instance, was eloquent in all three. But in Sicily we see the quite different phenomenon of three or four, five classes of men living side by side, each keeping its own nationality and speaking its own tongue. If a man of one people knew the speech of any of the others, he knew it strictly as a foreign language. Before the Norman Conquest England had two official tongues; documents

Use of  
languages  
in England  
and in  
Sicily.

were drawn up sometimes in English, sometimes in Latin, now and then in both. And the same usage went on after the Conquest; the use of English becomes gradually rarer, and dies out under the first Angevins, but it is in favour of Latin that it dies out. French, the language which the Normans brought with them, did not become an official language in England till after strictly Norman rule had passed away. French documents are unknown till the days of French fashion had come in, that is, till deep in the 13th century. So it was in Sicily also; of all the tongues of Sicily French was the most useful in the king's court ("Francorum lingua quae maxime necessaria esset in curia," says Hugo Falcandus, 321); but it was not an official tongue. The three tongues of Palermo are Greek, Arabic and Latin. King Roger's clock is commemorated in all three. Documents were drawn up in such and so many of these tongues as was convenient for the parties concerned; not a few private documents add a fourth tongue, and are drawn up in Greek, Arabic, Latin and Hebrew. In neither case is the actual speech of the conquerors one of the tongues in formal use. French, as a separate tongue from Latin, already existed as a literary speech, and no people had done more than the Normans to spread it as a literary speech, in both prose and verse. But neither in England nor in Sicily did official formalism acknowledge even French, much less Italian, as a fit tongue for solemn documents. In England, English, French, Latin, were the three tongues of a single nation; they were its vulgar, its courtly and its learned speeches, of which three the courtly was fast giving way to the vulgar. In Sicily, Greek, Arabic, Latin and its children were the tongues of distinct nations; French might be the politest speech, but neither Greek nor Arabic could be set down as a vulgar tongue, Arabic even less than Greek.

The different positions then which the conquering Norman took in his two great conquests of England and of Sicily amply illustrate the way in which he could adapt himself to any circumstances in which he found himself. In Scotland, the way in which he could adopt whatever suited his purpose in the institutions of any other people, the way in which he commonly lost his national being in that of some other people. From England, moreover, he spread into Scotland, Wales and Ireland, and in each land his settlement put on a somewhat different character, according to the circumstances of the land. In Scotland he was not a conqueror, but a mere visitor, and oddly enough he came as a visitor along with those whom he had himself overcome in England. Both Normans and English came to Scotland in crowds in the days of Margaret, Edgar and David, and Scottish national feeling sometimes rose up against them. In Scotland again the Norman settlers were lost in the mixed nationality of the country, but not till they had modified many things in the same way in which they modified things in England. They gave Scotland nobles and even kings; Bruce and Balliol were both of the truest Norman descent; the true Norman descent of Comyn might be doubted, but he was of the stock of the Francigenae of the

**Wales.** Conquest. In Wales the Norman came as a conqueror, more strictly a conqueror than in England; he could not claim Welsh crowns or Welsh estates under any fiction of Welsh law. The Norman settler in Wales, therefore, did not to any perceptible extent become a Welshman; the existing relations of England and Wales were such that he in the end became an Englishman, but he seems not unnaturally to have been somewhat slower in so doing in Wales than he was in England. At least Giraldus Cambrensis, the Norman Welshman or Welsh Norman, was certainly more alive to the distinction between Normans and English than any other of his contemporaries. In

**Ireland.** Ireland the Norman was more purely a conqueror than anywhere else; but in Ireland his power of adaptation caused him to sink in a way in which he sank nowhere else. While some of the Norman settlers in Ireland went to swell the mass of the English of the Pale, others threw in their lot with the native Irish, and became, in the well-known saying, *Hibernis ipsis Hiberniores* (see e.g. the article *BURGA*).

There is yet one point in which we may profitably go back to our comparison between England and Sicily. Both countries are rich in works of architecture raised during the time of Norman rule. And the buildings of both lands throw an instructive light on the Norman national character, as we have described it. Few buildings, at least few buildings raised in any reasonable style of architecture which makes use of the arched construction, can be less like one another than the buildings of the Norman kings in England and the buildings of the Norman kings in Sicily. In Sicily the Normans

found the two most outwardly civilized of the nations of Europe, the two which had as yet carried the arts to the highest pitch. The Greek had created the column; the Roman had developed it; the Roman Greek or Greek Roman had taught the column to bear the cupola; the Saracen had taught it to bear arches of his own favourite pointed shape. Out of these elements the Saracens of Sicily had formed a noble and beautiful style, grand and simple in its construction, rich and graceful in its characteristic detail. With the Saracens and the Greek as his subjects, the Norman had really no need to innovate; he had simply to bid the men of the land to go working for him instead of for any other. The palaces and churches of the Norman kings at Palermo and Monreale and Cefalù and Messina are in style simply Saracenic; they were most likely the work of Saracenic builders; they were beyond doubt built after Saracenic models. In these buildings, as in those of Aquitaine, the pointed arch is the surest sign of Saracenic influence; it must never be looked on as marking the approach of the Gothic of the North. With that form of art the pointed style of Sicily has nothing in common. A Sicilian church has nothing in common with a French or an English church; it is sometimes purely Oriental, sometimes a basilica with pointed arches. But, if the Saracens gave the lines of the building, the Greek gave the mosaic decorations of its walls. In such a case the ruling people, rather the ruling dynasty, had really nothing to add to what they found ready for them. They had simply to make Saracens and Greek work in partnership. In England, on the other hand, the Normans did really bring in a new style of their own, their own form of Romanesque, differing widely indeed from the Saracenic style of Sicily. This Norman form of Romanesque most likely had its origin in the Lombard buildings of northern Italy. But it took firm style of its own; it was, as it were, brought to an early stage of its growth, and from that time it went on developing and improving on both sides of the Channel till the artistic revolution came by which, throughout northern Europe, the Romanesque styles gave way to the Gothic. Thus the history of architecture in England during the 11th and 12th centuries is a very different story from the history of the art in Sicily during the same time. There were no Greeks or Saracens in England; there was no Greek or Saracenic skill. England indeed had, possibly in a somewhat ruder form, the earlier style of Romanesque once common to England with Italy, Gaul and Germany. To this style it is no wonder that the Normans preferred, and that they should have so completely supplanted the other one. A comparison of Norman buildings in England and in Normandy will show that the Norman style in England really was affected by the earlier style of England; but the modification was very slight, and it in no way affected the general character of the style. Thus, while the institutions of England in the 12th century were English with very considerable Norman modifications, the architecture of England in that century was Norman with a very slight English modification. The difference then is plain. Where, as in Sicily, the Normans felt that they could not improve, they simply adopted the style of the country. Where, as in England, they felt that they could improve, they substituted for the style of the country their own style—that is, a style which they had not created but which they had adopted, which they had made thoroughly their own, and which they went on improving in England no less than in Normandy. That is, the discerning Norman, as ever, adapted himself, but adapted himself in an intelligent way to the circumstances of each land in which he found himself. And this comes out the more clearly if we compare Norman work in England and in Sicily with Norman work in at least some parts of Apulia. At Bari, Trani and Bitonto we see a style in which the Italian and the strictly Norman elements are really mingled. The great churches of those cities are wholly unlike those of Sicily; but, while some features show us that we are in Italy, while some features even savour of the Saracens, others distinctly carry us away to Caen and Peterborough. It is plain that the Norman settlers in Apulia were not so deeply impressed with the local style as they were in Sicily, while they thought much more of it than they thought of the local style of England. In each of the three cases there is adaptation, but the amount of adaptation differs in each case according to local circumstances. In Normandy itself, after the separation from England, architecture becomes French, but it is French of a remarkably good type. The buildings of the latest French style keep a certain purity and sobriety in Normandy which they do not keep elsewhere. (E. A. F.)

For a bibliography of the Normans and Northmen see *Ulysse Chevalier, Répertoire des sources hist. du moyen-âge. Topobibliogr.* (Montbéliard, 1903), i. 2140; also, for sources for the Norman invasion of France, *Molinier, Sources de l'hist. de France* (Paris, 1901), i. 264. Many sources for the history of the Normans were collected by André Du Chesne in his *Hist. Normannorum scriptores antiqui . . . 838-1220*, &c. (Paris, 1619). Of modern works may be mentioned *The Northmen, their invasions and their settlements in the British Isles, and in the Mediterranean* (Berlin, 1875); *A. Ohlsson, The Normans in Europe* (1877); *E. A. Freeman, Hist. of the Norman Conquest* (Oxford, 1867-1879) and *Hist. of Sicily* (1891-1894); *O. Delarc, Les Normands en Italie, 850-1073* (Paris, 1883); *J. W. Barlow, Short Hist. of the Normans in S. Europe* (London, 1886); *A. F. von Schack, Gesch. der Normannen in Sicilien* (Stuttgart, 1889); *L. von Heinemann, Gesch. der Normannen in Unteritalien und Sicilien* (Leipzig, 1894); *W. Vogel, Die Normannen und das*

*fränkische Reich, 790-911* (1906); F. Chalandon, *La Domination normande en Italie et Sicile, 1009-1104* (Paris, 1907); F. Lot, "La Grande Invasion normande, 856-862," in t. 69 of the *Bibliothèque de l'École des Chartes* (Paris, 1908).

**NORMANTON**, a town of Normanton county, Queensland, Australia, on the river Norman, 25 m. E. by S. of the Gulf of Carpentaria, and 1382 m. direct N.W. of Brisbane. Pop. (1901) 838. It is the centre of the Carpentaria district, one of the chief sheep and cattle farming districts in the colony. Normanton is also the outlet of the Crocydon and Etheridge goldfields, and of the Cloncurry copper mines. It is the terminus of the railway to Crocydon, and has large meat-packing works.

**NORMANTON**, an urban district in the Normanton parliamentary division of the West Riding of Yorkshire, England, on the river Calder, 3 m. N.E. of Wakefield on the Midland, North Eastern and Lancashire & Yorkshire railways. Pop. (1901) 12,352. The church of All Saints is Norman and Perpendicular, with a square tower rebuilt in 1717, and contains a number of interesting monuments; the ancient stained glass is good. The grammar-school was founded about the end of the 16th century. Traces remain of a moat surrounding the town. A mound in the neighbourhood called Haw Hill is supposed to be a barrow. Altofts, a neighbouring parish, was the home of Sir Martin Frobisher in the 16th century. There are numerous collieries in the neighbourhood.

**NORNS** (O. Norse, *Nornir*), in Northern mythology, the female divinities of fate, somewhat similar to the Gr. *Moipai* and the Roman *Parcae*. Like them they are generally represented as three in number, and they are said to spin, or weave, the destiny of men. Their dwelling is beside the "Spring of fate," beneath the "world-tree," Yggdrasil's ash, which they water with draughts from the spring. In some cases the Norns are not easily to be distinguished from the Valkyries (*q.v.*). Sometimes again they appear as prophetesses (*völur*) at the birth of children, whose destiny they foretell. The most famous of these stories is contained in the *Tháttur af Nornagesti*, and has a curious resemblance to the Greek legend of Althaea and Meleager. Similar beings seem to have been known among other Teutonic peoples in early times. (See **TEUTONIC PEOPLES**, § 7). (H. M. C.)

**NORRIS, FRANK** (1870-1902), American novelist, was born in Chicago, Illinois, on the 5th of March 1870. He studied art in Paris in 1887-1889; studied at the University of California (1890-1894), and at Harvard University (1894-1895); in 1895-1896 served in South Africa as war correspondent for the *San Francisco Chronicle*; in 1896-1897 was associate editor of the *San Francisco Wave*; and in 1898 was sent to Cuba as war correspondent for *McClure's Magazine*. He died in San Francisco on the 25th of October 1902. He wrote *A Deal in Wheat*, and *Other Stories* (1903), *Responsibilities of the Novelist*, and *Other Literary Essays* (1903), and the following novels: *Moran of the Lady Letty* (1898), a story of adventure off the California coast; *McTeague* (1899), a story of the San Francisco slums; *Blix* (1899), a love story; *A Man's Woman* (1900); *The Octopus* (1901) and *The Pit* (1903). The last two were powerful stories, which made his reputation. *The Octopus* deals with wheat-raising in California and with the struggle between the growers and the railroad trust; *The Pit* with wheat-speculation in the Chicago market. His complete works were published in seven volumes in 1903.

**NORRIS, HENRY NORRIS** OF NORREYS, BARON (c. 1525-1601), belonged to an old Berkshire family, many members of which had held positions at the English court. His father, Henry Norris, was a grandson of Sir William Norris, who commanded the royal troops against Lambert Simnel at the battle of Stoke in 1487. Like his brother John (d. 1564), the elder Henry Norris obtained a post at the court of Henry VIII.; he gained the king's favour and was rewarded with many lucrative offices. He belonged to the party which favoured the elevation of Anne Boleyn; but in May 1536 he was arrested on the charge of intriguing with her, and though he was probably innocent of any serious offence he was beheaded on the 17th of May 1536.

His son Henry regained some of his father's lands and entered upon court life, being a member of parliament under Edward VI. During Mary's reign he was one of those who were entrusted with the custody of the princess Elizabeth, and when the princess became queen she amply repaid the kindness which Norris had shown to her when he was her guardian at Woodstock. In 1566 he was knighted and was sent as ambassador to France, where he remained until 1570, and in 1572 he was created Baron Norris of Rycote. He died in June 1601. By his wife Margaret (d. 1599), daughter of John, Lord Williams of Thame, Norris had six sons, all of whom distinguished themselves in the field. The Norris monument, with figures of Lord and Lady Norris and their six sons, is in St Andrew's Chapel in Westminster Abbey.

The eldest son, Sir WILLIAM NORRIS, died in Ireland in December 1579, leaving a son Francis (1579-1623), who succeeded to his grandfather's barony and also to the estates of his uncle Sir Edward Norris. In 1621 Francis was created earl of Berkshire. He left no sons and the earldom became extinct, but the barony descended to his daughter Elizabeth (d. 1645), the wife of Edward Wray (d. 1658). Their daughter Bridget (1627-1657) married as his second wife Montagu Bertie, 2nd earl of Lindsey, and their son James Bertie (1654-1699) became Baron Norris (or Norreys) in 1657, and was created earl of Abingdon in 1682. His descendants the Berties, earls of Abingdon, still hold this barony, and are the present representatives of the family of Norris.

Sir EDWARD NORRIS (d. 1603), the 1st Lord Norris's third son, served with the English troops in the Netherlands from 1585 to 1588. He is chiefly remembered owing to his fierce quarrel with Philip, count of Hohenlohe (1550-1606), called Hollock by the English, in August 1586 at Gertruydenberg (see J. L. Motley, *The United Netherlands*, vol. II.). In 1589 he sailed with his brother Sir John and Sir Francis Drake on the expedition to Spain and Portugal, and from 1590 to 1599 he was governor of Ostend.

Sir THOMAS NORRIS (1556-1599), another son of the first lord, went as a soldier to Ireland in 1579 and acted for a few months as president of Connaught. He fought against the Fitzgeralds and also in Ulster; in 1585 he became vice-president of Munster, and in 1597 he succeeded his brother, Sir John Norris, as president. The three remaining brothers were: Sir Henry Norris (1554-1599), who fought in the Netherlands and then in Ireland, where he was killed in 1599; Maximilian Norris, who was killed in Brittany in 1593, and Sir John Norris (*q.v.*).

Two other members of another branch of this family remain to be mentioned, namely, Sir William Norris and his brother Sir John. Sir WILLIAM NORRIS (c. 1657-1702), having been created a baronet, was sent in 1699 to the Mogul emperor in India to secure trading privileges for the new company which had been just formed to compete with the old East India Company. He reached India in September 1699, and after overcoming many difficulties he arrived at the emperor's residence in April 1701. The embassy, however, was a total failure; Norris was unable to make terms, and he died on the voyage to England.

Sir JOHN NORRIS (c. 1660-1749) entered the navy and saw a good deal of service during the war with France under William III. and Anne. Under George I. he was sent several times with a fleet into the Baltic Sea to forward the policy of this king by giving the northern nations some idea of the strength of England. In 1734 he became an admiral and commander-in-chief. Norris, who was known as "foul-weather Jack," was a member of parliament from 1708 until his death.

**NORRIS, JOHN** (1657-1711), English philosopher and divine, was born at Collingbourne-Kingston in Wiltshire. He was educated at Winchester and Exeter College, Oxford, being subsequently elected to a fellowship at All Souls'. His first original work was *An Idea of Happiness* (1683), in which, with Plato, he places the highest happiness or fruition of the soul in the contemplative love of God. Malebranche's *Recherche de la vérité*, which had appeared in 1674, made a strong impression upon him. Malebranche, he says, "is indeed the great Galileo of the intellectual world." He had also studied the works of Descartes himself, and most of what had been written for and against Cartesianism. Of English thinkers, More and Cudworth,



the so-called Cambridge Platonists, had influenced him most; and in 1685 his study of their works led to a correspondence with the former, published after his death by Norris as an appendix to his Platonically conceived essay on *The Theory and Regulation of Love* (1688). He also corresponded with Mrs Astell (q.v.) and Lady Masham, the friend of Locke, to whom he addressed his *Reflections upon the Conduct of Human Life* (1689). Some time before this Norris had taken orders, and in 1689 he was presented to the living of Newton St Loe, in Somersetshire. In 1690 he published a volume of *Discourses upon the Beatitudes*, followed by three more volumes of *Practical Discourses* between 1690 and 1698. The year 1690 is memorable as the year of the publication of Locke's *Essay*, and the book came into Norris's hands just as his volume of *Discourses* was passing through the press. He at once appreciated its importance, but its whole temper was alien from the modes of thought in which he had been reared, and its main conclusions moved him to herd dissent. He hastened to "review" it in an appendix to his sermons. These *Cursory Reflections* constitute Norris the first critic of the *Essay*; and they anticipate some of the arguments that have since been persistently urged against Locke from the transcendental side. Though holding to the "grey-headed, venerable doctrine" of innate ideas as little as Locke himself, Norris finds the criticism in the first book of the *Essay* entirely inconclusive, and points out its inconsistency with Locke's own doctrine of evident or intuitively perceived truths. He also suggests the possibility of subconscious ideation, on which Leibnitz laid so much stress in the same connexion. He next complains that Locke neglects to tell us "what kind of things these ideas are which are let in at the gate of the senses." In other words, while giving a metaphorical account of how we come by our ideas, Locke leaves unconsidered the intellectual nature of the ideas or of thought in itself. Unless we come to some conclusion on this point, Norris argues, we have little chance of being right in our theory of how ideas "come to be united to our mind." He also saw the weakness of Locke's doctrine of nominal essences, showing how it ignores the relation of the human mind to objective truth, and instancing mathematical figures as a case "where the nominal essence and the real essence are all one." The last twenty years of Norris's life were spent at Bemerton, near Salisbury, the former home of George Herbert, to the living of which he had been transferred in 1691. In 1691-1692 he was engaged in controversy with his old enemies the "Separatists," and with the Quakers, his Malebranchian theory of the divine illumination having been confounded by some with the Quaker doctrine of the light within. In 1697 he wrote *An Account of Reason and Faith*, one of the best of the many answers to Toland's *Christianity not Mystical*. Norris adopts the distinction between things contrary to reason and things above reason, and maintains that the human mind is not the measure of truth. Reason, according to him, is nothing but the exact measure of truth, that is to say, divine reason, which differs from human reason only in degree, not in nature. In 1701 appeared the first volume of the systematic philosophical work by which he is remembered, *An Essay towards the Theory of the Ideal or Intelligible World*. The first volume treats the intelligible world absolutely; the second, which appeared in 1704, considers it in relation to human understanding. It is a complete exposition of the system of Malebranche, in which Norris refutes the assertions of Locke and the sensualists. In 1708 Norris wrote *A Philosophical Discourse concerning the Natural Immortality of the Soul*, defending that doctrine against the assaults of Dodwell. After this he wrote little. He died at Bemerton, and a monument was erected to his memory in the parish church, with an inscription in which he is spoken of as one who "bene latuit."

Norris was neither an original thinker nor a master of style. His philosophy is hardly more than an English version of Malebranche, enriched by wide reading of "Platonic" thinkers of every age and country. His style is too scholastic and self-involved. His *Theory of the Intelligible World* is an attempt to explain the objective nature of truth, which he blamed Locke for leaving out of regard. By the

intelligible world Norris understands the system of ideas eternally existent in the mind of God, according to which the material creation was formed. This ideal system he identifies with the Logos—the second person of the Trinity, the light that lighteth every man that cometh into the world. For it is these ideas and their relations that are alone the object-matter of science; whenever we know, it is because they are present to our mind. Material things are wholly dark to us, except so far as the fact of their existence is revealed in sensation. The matter which we say that we know is the idea of matter, and belongs, like other ideas, to the intelligible world. When stripped of its semi-mythical form of statement, Norris's emphatic assertion of the ideal nature of thought and its complete distinction from sense as such may be seen to contain an important truth. As the disciple and correspondent of More, he is, in a sense, the heir of the Cambridge Platonists, while, as the first critic of Locke's *Essay*, he may be said to open the protest of the church against the implicit tendencies of that work. He occupies a place, therefore, in the succession of churchly and mystical thinkers of whom Coleridge is the last eminent example.

See Wood, *Athenae Oxonienses* (ed. Bliss), iv.; *Biographia Britannica*; Leslie Stephen in *Dictionary of National Biography*; J. Tulloch, *Rational Theology and Christian Philosophy in England in the 17th Century* (1874), who calls Norris "as striking and significant a figure in the history of English philosophy" as another idealist, Berkeley.

**NORRIS, SIR JOHN** (c. 1547-1597), English soldier, was the second son of Henry Norris, Baron Norris of Rycote, and gained his earliest military experience in the civil wars in France. In 1573 he went to Ulster with Walter Devereux, earl of Essex, winning fame by his conduct in the guerilla wars against the Irish, and being responsible for the massacre on the island of Rathlin in July 1575; and in July 1577 he crossed over to the Netherlands to assist the Dutch against the Spaniards. Having added to his reputation by his valour at the battle of Rymenant, Norris returned to England in March 1584, and in the following July he was sent to Ireland as lord president of Munster; he accompanied the lord deputy, Sir John Perrot, on a campaign in Ulster, and spoke eloquently in the Irish parliament; but he disliked his work and soon obtained his recall. In August 1585 he was again in the Netherlands, commanding the English army of 4400 men which Elizabeth had sent to serve against the Spaniards. During his successful relief of Grave in April 1586 he was wounded, and just after this event he was knighted by the governor-general, the earl of Leicester; but he and Leicester were soon at variance, and many complaints of his conduct were sent to England. After taking part in the battle of Zutphen in October 1586 Sir John was recalled to England, but in 1587 he went again to the Netherlands and was soon quarrelling with his new superior, Peregrine Bertie, Lord Wilboughby de Eresby, and with Sir William Stanley. In 1588, when the Spanish Armada was expected, he was marshal of the camp at Tilbury; later in the same year he served the queen as ambassador to the Dutch states, and in 1589 he and Sir Francis Drake led the fleet which ravaged the coasts of Spain and Portugal. In 1591, and again in 1593, he aided Henry IV. of France in his struggle with the League in Brittany; and in May 1595 he landed again in Ireland, where he was still lord president of Munster. But this time he was entrusted with more extensive powers and was to assist the lord deputy, Sir William Russell, in subjugating Ulster. He did not, however, work harmoniously with Russell; his health was failing and the gigantic task was too much for him. After fighting and negotiating with the O'Neills in Ulster, and warring in Connaught, he asked for his recall. This was not granted, but he was supplanted in his military command; and he retired to Munster and died at Mallow on the 3rd of July 1597. His monument is in the church of Tattenden, Berkshire.

See J. L. Motley, *The United Netherlands*, vol. ii. (1904); and R. Bagwell, *Ireland under the Tudors*, vol. liii. (1890).

**NORRIS, WILLIAM EDWARD** (1847- ), English novelist, was born on the 18th of November 1847, the son of Sir W. Norris, chief justice of Ceylon. He was educated at Eton, and called to the bar at the Inner Temple in 1874. His first story, *Heaps of Money*, appeared in 1877, and was followed by a long series of novels, many of which first appeared in the *Temple Bar* and *Cornhill* magazines. The best of his numerous novels are *Mademoiselle de Mersac* (1880), *Matrimony* (1881), *No New*

*Thing* (1883), *My Friend Jim* (1886), *The Rogue* (1888), *The Despotical Lady* (1895), *Matthew Austin* (1895), *The Widower* (1898), *Nature's Comedian* (1904), *Pauline* (1908).

**NORRISTOWN**, a borough and the county-seat of Montgomery county, Pennsylvania, U.S.A., on the Schuylkill river, at the mouth of Stony Creek, opposite Bridgeport, and about 18 m. N.W. of Philadelphia. Pop. (1910 census) 27,875. Norristown is served by the Pennsylvania, the Philadelphia & Reading and the Stony Creek railways, by interurban electric railway to Philadelphia and Reading, and by the Schuylkill canal, and is connected by bridge with the borough of Bridgeport (pop. in 1910, 3860), where woollen and cotton goods are manufactured. Norristown is a residential suburb of Philadelphia, and commands fine views of the Schuylkill Valley. It has a State Hospital for the Insane (opened 1880), a fine County Court House, a general hospital, a Friends' Home, a home for aged women, St Joseph's Rectory (Roman Catholic) for girls, and the Norristown and McCann public libraries; in Montgomery cemetery are the tombs of General Winfield Scott Hancock and General John Frederick Hartranft (1830-1889), a distinguished Federal officer in the Civil War and governor of Pennsylvania in 1873-1879. Valley Forge is less than 6 m. distant to the W. The borough has a large trade with the surrounding country, which is well adapted to agriculture and abounds in limestone. Among Norristown's manufactures are hosiery and woollen goods; in 1905 its total factory product was valued at \$5,925,243, an increase of 44.3% over the value in 1900. Norristown was founded in 1785, and was named in honour of Isaac Norris (c. 1671-1735), a friend of William Penn and a member of the Pennsylvania legislature, who had owned the land on which the borough is built. Norristown was incorporated as a borough in 1812, and its boundaries were extended in 1853.

**NORRÖPING**, a town and port of Sweden, in the district (*län*) of Östergötland, 113 m. S.W. of Stockholm by the Malmö railway. Pop. (1880) 26,735; (1900) 41,008. It occupies both banks of the Motåla, the wide and rapid emissary of lake Vetter, close to its outlet in the Bråvik, an inlet of the Baltic. Having been burned by the Russians in 1719 and visited by further fires in 1812, 1822 and 1826, the whole town has a modern appearance, with wide and regular streets. Among the more conspicuous buildings are St Olaf's church (erected by Gustavus Adolphus in 1616 and rebuilt in 1765-1767); St Hedvig's, built by the German colony in 1670; the town hall, dating from the beginning of the 19th century; the high school (1868), and technical and weaving schools. Norrköping is the fourth town in population and industrial importance in Sweden. The falls in the river afford motive power to the cloth and cotton mills (spinning and weaving)—the staple industries—and to factories for sugar, paper, lithography, tobacco and carpets, joinery works and breweries. There are also shipbuilding yards and docks. Fine granite is quarried at Grafversfors, 7½ m. N. The inlet of Bråvik affords excellent harbour accommodation, with from 33 ft. to 17½ ft. of water below the bridges in the town. The town returns two members to the second chamber of the *Riksdag* (parliament).

A bull of Pope Lucius III. shows that Norrköping existed in 1185. At the meeting of the states in 1604 Duke Charles assumed the Swedish crown as Charles IX.; and not long afterwards Duke John of Östergötland introduced German craftsmen into Norrköping, and thus originated its industrial activity. Under Charles XII. the town suffered not only from war but from pestilence, 2700 of its inhabitants perishing in 1710-1711. After the Russian invasion of 1719 the population was only 2600.

**NORTH, BARONS.** The English title of Lord North of Kirtling was created for Edward North (c. 1496-1564), son of Roger North, a London citizen, in 1554; he was a successful lawyer, clerk of the parliament (1531) and chancellor of the court of augmentations (1545). His second son was Sir Thomas North (q.v.), and he was succeeded as 2nd baron by his son Roger (1530-1600), a prominent courtier and soldier of Queen Elizabeth's

day, who married the daughter of Lord Chancellor Rich, and whose eldest son, Sir John (c. 1551-1597), predeceased him.

DUDLEY NORTH, 3rd Baron North (1581-1666), son of Sir John North and of Dorothy, daughter and heiress of Sir Valentine Dale, was born in 1581 and succeeded his grandfather, the 2nd Baron North, at the age of nineteen. He was educated at Cambridge, and married in 1599 Frances, daughter of Sir John Brockett of Brockett Hall in Hertfordshire. He travelled in Italy, took part in the campaign of 1602 in the Netherlands, and on his return became a conspicuous figure at court, excelling in athletic exercises as well as in poetry and music, and gaining the friendship of Prince Henry. In 1606, while returning from Eridge to London, he discovered the springs of Tunbridge Wells, which cured North himself of a complaint and quickly became famous. He also recommended the Epsom springs to the public. He supported and subscribed to the expedition to Guiana made by his brother Roger North (c. 1582-c. 1652) in 1619, and when Roger departed without leave Dudley was imprisoned for two days in the Fleet. In 1626 he attached himself to the party of Lord Saye and Sele in the Lords, who were in sympathy with the aims of the Commons; and when the civil war broke out he was on the side of the parliament. In 1641 he was a member of the Lords' committee on Religion, and served on the committee to consider Laud's attainder in 1644, finally voting for the ordinance in January 1645. He was placed on the admiralty commission in 1645, and acted as lord lieutenant for Cambridgeshire. He was one of the small group of Lords who continued attendance in the House of Peers, and on the 10th of December 1648, with three others, visited Fairfax, when they "cast down their honours at his Excellency's feet" and protested their desire not to retain any privileges prejudicial to the public interest.<sup>1</sup> He passed the rest of his life in retirement at Kirtling in Cambridgeshire, with his sons, daughters and grandchildren, finding "employment with many airy entertainments as poetry, writing essays, building, making mottoes and inscriptions as well as in music."<sup>2</sup> He wrote *A Forest of Varieties* (1645), a miscellany of essays and poems, another edition of which was published in 1659 under the title of *A Forest promiscuous of various Seasons' Productions*. He died on the 16th of January 1666. North is described as "full of spirit and flame," of imperious temper but of well-balanced judgment, Lord Holland declaring that "he knew no man less swayed with passion and sooner carried with reason and justice." He left, besides one daughter, two sons, the elder of whom, Sir Dudley, succeeded him as 4th Baron North.

DUDLEY NORTH, 4th Baron North (1602-1677), increased the family fortune by marrying the daughter of Sir Charles Montagu, brother of the 1st earl of Manchester. He was an accomplished man, of studious bent, and had fourteen children, of whom the third son, Francis, became lord chancellor as Lord Guilford; the fourth was Sir Dudley North (q.v.), the economist; the fifth, John (1645-1683), master of Trinity, Cambridge, and professor of Greek in the university; and the sixth, Roger (q.v.), the lawyer and historian.

The eldest son, Charles (d. 1691), was created Lord Grey of Rolleston during his father's life, and succeeded his father as 5th Baron North; and on the death of his son, William, 6th Lord North, without issue, in 1734, the barony of North went to a cousin, Francis North, 3rd baron, afterwards 1st earl of Guilford. The title of Lord North is that by which the 2nd earl of Guilford, prime minister from 1770 to 1782, is best known in history (see GUILFORD, BARONS and EARLS OF).

George Augustus, 3rd earl of Guilford (d. 1802), left three daughters, and the barony of North fell into abeyance till 1841 when it vested in Susan, Baroness North (1797-1884), wife of John Sidney Doyle, who took the name of North; at her death her son William Henry John North (b. 1836) succeeded as 11th baron, the title now being separate from that of Guilford.

**NORTH, SIR DUDLEY** (1641-1691), English economist, was 4th son of Dudley, 4th Lord North, who published, besides other things, *Passages relating to the Long Parliament*,

<sup>1</sup> Gardiner's *Civil War*, iv. 285.

<sup>2</sup> Roger North's *Autobiography*, ed. by A. Jessopp, 68.

of which he had himself been a member. He was born on the 16th of May 1641. In his early years he was carried off by gipsies and recovered with some difficulty by his family—an incident curiously similar to that which befell Adam Smith in his infancy. He engaged in foreign trade, especially with Turkey, and spent a number of years at Constantinople and Smyrna. Some notices of the manners and customs of the east were printed from his papers by his brother. Having returned to London with a considerable fortune, he continued to prosecute trade with the Levant. His ability and knowledge of commerce attracted the attention of the government, and he was further recommended by the influence of his brother Lord Guilford. During the Tory reaction under Charles II. he was one of the sheriffs forced on the city of London with an express view to securing verdicts for the crown in state trials. He was knighted, and was appointed a commissioner of customs, afterwards of the treasury, and again of the customs. Having been elected a member of parliament under James II., "he took," says Roger North, "the place of manager for the crown in all matters of revenue." After the Revolution he was called to account for his alleged unconstitutional proceedings in his office of sheriff. He died on the 31st of December 1691.

His tract entitled *Discourses upon Trade, principally directed to the cases of the interest, coinage, clipping and increase of money*, was published anonymously in 1691, and was edited in 1856 by J. R. McCulloch in the *Select Collection of Early English Tracts on Commerce* printed by the Political Economy Club of London. In this thorough-going and emphatic assertion of the free-trade doctrine against the system of prohibitions which had gained strength by the Revolution, North shows that wealth may exist independently of gold or silver, its source being human industry, applied either to the cultivation of the soil or to manufactures. It is a mistake to suppose that stagnation of trade arises from want of money; it must arise either from a glut of the home market, or from a disturbance of foreign commerce, or from diminished consumption caused by poverty. The export of money in the course of traffic, instead of diminishing, increases the national wealth, trade being only an exchange of superfluities. Nations are related to the world just in the same way as cities to the state or as families to the city. North emphasizes more than his predecessors the value of the home trade. With respect to the interest of capital, he maintains that it depends, like the price of any commodity, on the proportion of demand and supply, and that a low rate is a result of the relative increase of capital, and cannot be brought about by arbitrary regulations, as had been proposed by Sir Josiah Child and others. In arguing the question of free trade, he urges that every advantage given to one interest over another is injurious to the public. No trade is unprofitable to the public; if it were, it would be given up; when trades thrive, so does the public, of which they form a part. Prices must determine themselves, and cannot be fixed by law; and all forcible interference with them does harm instead of good. No people can become rich by state regulations,—only by peace, industry, freedom and unimpeded economic activity. It will be seen how closely North's view of things approach to that embodied some eighty years later in Adam Smith's great work. North is named by Wilhelm Roscher as one of that "great triumvirate" which in the 17th century raised the English school of economists to the foremost place in Europe, the other members of the group being Locke and Petty.

**NORTH, MARIANNE** (1830-1890), English naturalist and flower-painter, was born at Hastings on the 24th of October 1830, the eldest daughter of a Norfolk landowner, descended from Roger North (1653-1734). She trained as a vocalist under Madame Saintron Dolby, but her voice failed, and she then devoted herself to painting flowers. After the death of her mother in 1855 she constantly travelled with her father, who was then member of parliament for Hastings; and on his death in 1869 she resolved to realize her early ambition of painting the flora of distant countries. In 1871-1872 with this object she went to Canada, the United States and Jamaica, and spent a year

in Brazil, where she did much of her work at a hut in the depths of a forest. In 1875, after a few months at Teneriffe, she began a journey round the world, and for two years was occupied in painting the flora of California, Japan, Borneo, Java and Ceylon. The year 1878 she spent in India, and after her return she exhibited a number of her drawings in London. Her subsequent offer to present the collection to the botanical gardens at Kew, and to erect a gallery for their reception, was accepted, and the new buildings, designed by James Ferguson, were begun in the same year. At Darwin's suggestion she went to Australia in 1880, and for a year painted there and in New Zealand. Her gallery at Kew was opened in 1882. In 1883, after a visit by her to South Africa, an additional room was opened at the Kew gallery, and in 1884-1885 she worked at Seychelles and in Chile. Miss North died at Alderly in Gloucestershire on the 30th of August 1890. The scientific accuracy with which she represented plant life in all parts of the world gives her work a permanent value.

**NORTH, ROGER** (1653-1734), English lawyer and biographer, was the sixth son of the 4th Baron North. He acquired a good practice at the bar, being helped by his elder brother Francis, who became lord chancellor and was created Baron Guilford (*q.v.*), and in 1684 he became solicitor-general. But the Revolution stopped his advancement, and he retired to his estate of Rougham in Norfolk, and increased his fortune by marrying the daughter of Sir Robert Gayer. He collected books, and was constantly occupied in writing. But he is best known for his *Lives of the Norths*, published after his death, together with his own autobiography (see the edition in Bohn's *Standard Library*, 1890, by Jessopp), a classic authority for the period. He died at Rougham on the 1st of March 1734, leaving a family from whom the Norths of Rougham are descended.

He is to be distinguished from Roger North (1585-1652), brother of the 3rd baron. One of the captains who sailed with Raleigh in 1617, who projected the plantation of Guiana with an English colony.

**NORTH, SIR THOMAS** (1535?-1601?), English translator of *Plutarch*, second son of the 1st Baron North, was born about 1535. He is supposed to have been a student of Peterhouse, Cambridge, and was entered at Lincoln's Inn in 1557. In 1574 he accompanied his brother, Lord North, on a visit to the French court. He served as captain in the year of the Armada, and was knighted about three years later. His name is on the roll of justices of the peace for Cambridge in 1592 and again in 1597, and he received a small pension (£40 a year) from the queen in 1601. A third edition of his *Plutarch* was published, in 1603, with a supplement of other translated biographies. He translated, in 1557, Guevara's *Reloj de Principes* (commonly known as *Libro Aureo*), a compendium of moral counsels chiefly compiled from the *Meditations* of Marcus Aurelius, under the title of *Diall of Princes*. The English of this work is one of the earliest specimens of the ornate, copious and pointed style for which educated young Englishmen had acquired a taste in their Continental travels and studies. North translated from a French copy of Guevara, but seems to have been well acquainted with the Spanish version. The book had already been translated by Lord Berners, but without reproducing the rhetorical artifices of the original. North's version, with its mannerisms and its constant use of antithesis, set the fashion which was to culminate in Lyly's *Euphues*. His next work was *The Morall Philosophie of Doni* (1570), a translation of an Italian collection of eastern fables. The first edition of his translation of *Plutarch*, from the French of Jacques Amyot, appeared in 1579. The first edition was dedicated to Queen Elizabeth, and was followed by other editions in 1595 and 1603, containing in each case fresh *Lives*. It is almost impossible to over-estimate the influence of North's vigorous English on contemporary writers, and some critics have called him the first master of English prose. The book formed the source from which Shakespeare drew the materials for his *Julius Caesar*, *Coriolanus* and *Antony and Cleopatra*. It is in the last-named play that he follows the *Lives* most closely, whole speeches being taken direct from North.

North's *Plutarch* was reprinted for the "Tudor Translations" (1895), with an introduction by George Wyndham.

**NORTH ADAMS**, a city of Berkshire county, Massachusetts, U.S.A., situated at the junction of the N. and S. branches of the Hoosac river, and the Boston & Maine (at the W. terminus of the Hoosac Tunnel) and the Boston & Albany railways, in the extreme N.W. part of the state. Pop. (1905) 22,150; (1910) 22,019. Area, 19.9 sq. m. In the city are the villages of North Adams, Greylock and Blackinton. Within the city limits are a natural bridge across Hudson Brook, 50-60 ft. high, and ruins of Fort Massachusetts, which was captured in 1746 by French and Indians under the command of Pierre François de Rigaud, Chevalier de Vaudreuil (1704-1772). North Adams is the seat of a state Normal School (1807). Among its manufactures are cotton (especially print) and woollen goods, and boots and shoes. In 1900 the factory products of the city were valued at \$10,741,495, and in 1905 at \$8,035,705. North Adams secured incorporation as an independent township in 1878. Township government was abandoned and city government was organized in 1895; in 1900 part of Williamstown was annexed.

**NORTHALLERTON**, a market town in the Richmond parliamentary division of the North Riding of Yorkshire, England, 30 m. N.N.W. from York by the North Eastern railway, on which it is an important junction. Pop. of urban district (1901) 4009. It lies in a plain west of the Cleveland and Hambleton Hills, on the Sun Beck, a small tributary of the river Wiske. The church of All Saints is a large cruciform structure, Norman, Early English and Perpendicular, with a central tower 80 ft. in height. There is a grammar-school. Among the charities are a hospital founded in 1476 by Richard Moore. There are no traces of the fortified palace of the bishops of Durham, of the White Friars' monastery founded in 1354, or of the Austin priory founded in 1341. The town has a considerable agricultural trade, and there are motor-engineering works. In the neighbourhood of Northallerton is the priory of Mount Grace, a Carthusian foundation of 1397. It consists of an outer court entered through a gatehouse, the church and chapter-house, with other buildings lying on the north side, partly surrounded by monastic dwellings. These houses, with gardens attached, also surround three sides of the cloister court, which lies north of the outer court. In the vicinity are a monks' well and a ruined chapel of the 16th century.

Northallerton (Alvetune, Allerton) is said to have been a Roman station and afterwards a Saxon "burgh," but nothing is known with certainty about it before the account given in the Domesday Survey, which shows that before the Conquest Earl Edwin had held the manor, but that the Normans had destroyed it so utterly that it was still waste in 1086. Soon after his accession William Rufus gave it to the bishop of Durham, whose successors continued to hold it until it was taken over by the ecclesiastical commissioners in 1865. As a borough by prescription Northallerton returned two members to the parliament of 1298, but was not represented again until 1640, when its ancient privileges were restored. The Municipal Reform Act of 1832 reduced the number of members to one, and in 1885 the town was disfranchised. The first account of the borough and its privileges is contained in an inquisition taken in 1333 after the death of Anthony, bishop of Durham, which shows that the burgesses held the town with the markets and fairs at a fee-farm rent of 40 marks yearly, and that they had two reeves who sat in court with the bishop's bailiff to hear the disputes of the townspeople. This form of government continued until 1851, when a local board was formed, which in 1864 was superseded by an urban district council. A weekly market on Wednesday was granted by King John to the bishop in 1205. A subsequent bishop obtained a grant of a fair on St Bartholomew's day, which according to Camden (*circa* 1585), had become almost "the most thronged" cattle fair in England, but is no longer held. In 1317 the town was burnt by the Scots under Robert Bruce, although the burgesses paid 3000 marks that it might be spared. In consequence they were exempted from taxes in 1319.

See *Victoria County History, Yorkshire; C. J. D. Ingledeu, The History and Antiquities of Northallerton in the County of York (1858); I. L. Saywell, The History and Annals of Northallerton (1885).*

**NORTH AMERICA**. In the article AMERICA a brief geographical survey is taken of the two continents which bear this name; and their points of similarity and contrast are broadly indicated. When North America is compared with the northern continents of the Old World, an important correspondence is found between it and the greater part of Eurasia; but here the corresponding parts are reversed, right and left, like the two hands. The Laurentian highlands agree with Scandinavia and Finland, both having escaped deformation since very ancient times. A series of water bodies (the Great lakes in North America; the southern Baltic, with Onega, Ladoga, &c. in Europe) occupy depressions that are associated with the boundary between the very ancient lands and their less ancient covering strata. The old worn-down and re-elevated Appalachian mountains of south-eastern North America agree well with the Hercynian mountains of similar history in middle Europe (Ardennes, Slate mountains of the middle Rhine, &c.), each range entering the sea at its Atlantic end (in Nova Scotia and Newfoundland; in Brittany, Wales and Ireland), and dipping under younger formations at its inland end. Certain younger ranges—seldom recognized as mountains because they are mostly submerged in the American mediterranean (Gulf of Mexico and Caribbean Sea), but of great absolute relief and with crests rising in the larger West Indian islands—may be compared with the younger ranges of southern Europe (Pyrenees, Alps, Caucasus) bordering the classic Mediterranean and the seas farther east. The central plains of North America correspond well with the plains of Russia and western Siberia; both stretch from great enclosed water bodies on the south to the Arctic Ocean, and both are built of undisturbed Palaeozoic strata toward the axis of symmetry and of younger strata away from it. Finally, the Western highlands of North America may be compared with the great mountain complex of central and eastern Asia. In this remarkable succession of resemblances we find one of the best proofs of the continental unity of Eurasia. Moreover, the resemblances thus described controvert the idea, prevalent when geology was less advanced than to-day, that the New World of civilized discovery is an "old world" geologically, and that the Old World of history is geologically "new." Both worlds are so old, and both share so well the effects of successive geological changes from the most ancient to the most modern periods, that neither can regard the other as older or younger than itself.

There are several climatic similarities between North America and Eurasia. The Appalachians and the Hercynian mountains of middle Europe both contain extensive coal deposits of similar geological age, thus indicating a climatic and geographic resemblance at a time of great antiquity. The Laurentian highlands and the Scandinavian highlands were both heavily and repeatedly glaciated in recent geological times, and the ice sheets that crept out on all sides from those centres spread far over the lower lands to the south and away from the axis of symmetry towards the continental interior, scouring the highlands and leaving them rocky and barren, strewing extensive drift deposits over the peripheral areas, and thus significantly modifying their form and drainage; while the much loftier mountain ranges of western America and central Asia suffered, singularly enough, a far less extensive glaciation. At the present time, the plentiful and well-distributed rainfall of the continental border on either side of the Atlantic is succeeded by an increasing aridity towards the continental interior, until the broad plains that rise towards the distant mountain complexes are comparatively barren or even desert. Within each greater mountain area extensive interior drainage basins are found holding salt lakes, and the recently determined former extension of these lakes in Central Asia agrees with the well-proved extension of Pleistocene lacustrine conditions in western North America.

The following sketch of the geological development of North America considers the larger physiographic divisions already indicated.

The extensive area of ancient crystalline rocks (Archean), stretching from Labrador past Hudson Bay to the Arctic Ocean, is of greatly disordered structure, and hence must have once had a

mountainous form. Moreover, the crystalline texture and deformed foliation of the rocks prove that the surface now seen was once buried deep beneath the surface of an earlier time, for only at great depths can such texture and foliation be acquired. Both these lines of evidence lead to the conclusion that the moderate relief prevailing over the entire Laurentian region is the work of persevering erosion during a long continuance of dry land conditions, and hence that the region must be regarded as a worn-down mountain system. The worn-down old land is gently overlapped, chiefly around the south and west, and south of Hudson Bay, by very early Palaeozoic strata which rest upon the eroded surface of the crystallines, thus proving that the destruction of the ancient mountains had already been accomplished before some of the oldest fossiliferous formations of the world had been deposited. All the evidence goes to prove that from then to now the Laurentian region has been relatively quiescent. In all subsequent time there have been here only moderate oscillations of level, one of which allowed the transgression of the ancient sea in which the overlapping strata were deposited, while another of much more modern date gave the region its present highland altitude (1000 to 2000 ft.); mountains near the Labrador coast, 8000 ft.), again offering it to the forces of erosion.

It is this ancient Laurentian area that the earlier geologists named the "Continental Nucleus," as if it had been the first part of North America to rise from the primeval waters of an assumed universal ocean. The "Archean V," formed by the two arms of the Laurentian oldland stretching from Labrador to the Arctic, between which Hudson Bay is included, has been represented as the greater area of the continent, the beginning around which many later additions have built the existing outlines; and as such it has been adduced in favour of the theory of the permanence of continents. But when thus stated, the half of the story in favour of this theory is not told. Hudson Bay is not due to a primitive failure of elevation between the arms of the "Archean V"; it is not a deep basin whose floor has never emerged from the primeval ocean, but an erosion and condensation of a shallow submergence beneath the trans- over which the sea flowed as the surface sank below sea-level. South and west from the "Archean Nucleus," the Cambrian strata of the medial plains of North America are found to lie, wherever their base is discovered, on a foundation that possesses all the essential features of the Laurentian oldland. This relation is found all around the Adirondack mountains in New York, along the Appalachians southward to Georgia, and westward to the Rocky Mountains region, and Missouri, and beyond in Texas, and farther west in the Black Hills, as well as certain points in the Rocky Mountains region. Hence the pre-Cambrian land surface of the continent must have had not only a vastly greater area than was formerly attributed to it, but also an earlier origin; for at the time when it was thought by the older geologists to be first rising from the primeval ocean, it is now proved to have been sinking after a period of relative existence.

The crystalline Archean nucleus of the Laurentian region and its scattered fellows cannot possibly be explained as a primitive sea bottom, rising above sea-level to make the beginning of a continent and receiving Cambrian strata upon its still submerged borders, but only as portions of an already old and deeply-denuded land area, which was in pre-Cambrian time much larger than the visible Laurentian area of to-day, and which was reduced to perhaps half its primeval dimensions by a gradual submergence beneath the transgressing sea in which the Cambrian sediments were laid down. We are thus led to believe that much of the continent of to-day was a continent in the earliest geological times, and that the seas which partially covered it in Palaeozoic and Mesozoic time were due to partial submergence, not to partial emergence. Furthermore, all the marine strata that now stretch over a large part of what is believed to have been the continental surface are of relatively shallow water origin; and some of them are deposited in the basins and the deposits of the deep oceans that have been so well studied of late years. Hence the Palaeozoic and Mesozoic seas of North America were not deep oceans, and as far as this continent is concerned it is by no means admissible to assume, as some of the earlier geologists did, that the position of continents and oceans have repeatedly changed places. The testimony of the rocks is decidedly in favour of our own view that continents and oceans have been permanent.

The early history of the Laurentian region has been dwelt upon because of its great importance in the history of the continent, and because its history has so generally been misunderstood. To these reasons may be added a third: through Palaeozoic and Mesozoic time the history of the Laurentian region is for the most part a blank. Records are wanting from the early Palaeozoic to the Pleistocene, when the Laurentian uplands occurred in the form of which the sheets of the Geological Record spread out on all sides. As a result of this late chapter in the history of the region, the weathered soils of earlier periods were swept away along with an unknown amount of firm rocks, leaving bare ledges, scattered boulders and gravelly drift to-day upon a rugged upland without mountains (except in north-east Labrador), but diversified by innumerable knobs and hollows. The drainage of the region has thus been thrown into disorder; large and small streams are now flowing in the old streams are repeatedly interrupted by rapids, and frequently split into two or more channels, enclosing islands many miles

in length. They are the only highways of this thinly inhabited region.

The Appalachian province is a generally hilly and mountainous belt, stretching from Newfoundland to Alabama. It seems for the most part to have belonged in the earliest times to the greater Cambrian land area of which the Laurentian Appalachian highlands is the more manifest representative; for wherever the basal members of the Palaeozoic sedimentary series are found in the Appalachians, they rest upon a floor of denuded Archean rocks, and the lowest layers are largely composed of Archean detritus. This province must, however, be set aside from the undisturbed Laurentian region because of the repeated movements of depression, denudation and elevation that it has suffered, generally along a north-east south-west trend, causing the successive alternations of heavy deposition, and almost equally heavy denudation that have prevailed with varying intensity during the whole stretch of geological time covered by the fossiliferous record. The earliest important mountain-making disturbances interrupted the conditions of deposition in Cambrian time, and produced what has been called the Green Mountain system. A later, and probably greater, disturbance, with its climax at the close of Carboniferous time, established the Appalachian Mountain system; but, as understood to-day, the "Appalachian revolution" of the older geologists should be regarded as a long-lasting process, perhaps intermittently enduring as long as the whole of Carboniferous time. A subordinate period of deposition and deformation occurred early in Mesozoic time, marked by the accumulation and disturbance of several basins of the Newark formation, roughly corresponding to the Triassic of Europe.

The Appalachian mountains of to-day were formerly regarded as the unconsumed remnants of the chief Appalachian uplift; but it is now generally agreed that Mesozoic erosion reduced the greater part of the range to a lowland of moderate or small relief, leaving only isolated groups of subdued mountains in the areas of the most resistant rocks, and that the altitude and form of the mountains of to-day are the result of a Tertiary elevation of the greater section of the previously worn-down mass—the additional height thus given in Tertiary time to the pre-existent subdued mountain groups making them now the loftiest areas of the range, as in the White Mountains of New Hampshire (Mount Washington, 6293 ft.) and the Black Mountains of North Carolina (Mount Mitchell, 6711 ft.). It is interesting to note that the axis of Tertiary elevation in the Appalachians is parallel to the axis of the earlier disturbances, but it lies somewhat to the north-west of its predecessors, and therefore involves considerable areas of flat-lying Palaeozoic strata on the inner side of the previously disturbed belt from New York to Alabama, thus producing what is known as the Alleghany plateau (altitudes, 2000 to 4000 ft.). It should be added that the Ozark plateau of Missouri and the Ouachita mountains on the south, in Arkansas and farther west, are related to one another in many respects as the result of the same Tertiary elevations and ranges of the Appalachians—the two pairs corresponding to a remarkable degree in regard to conditions of ancient accumulation, medieval deformation and denudation, and more modern uplift and dissection; it is, therefore, admissible to classify this western group of uplifts as an annex to the normal Appalachians. Numerous and extensive coal seams occur in the worn-down Appalachians of Nova Scotia, Pennsylvania and Alabama, as well as the Alleghany plateau from Pennsylvania to Alabama, and in the extension of the same strata through the Ohio and middle Mississippi basins.

The eastern coast of the continent has a rocky and ragged shore line from Maine to Greenland, with numerous submerged lowlands and valleys forming bays, and as many uplands and ridges outstretching in promontories and islands; this being the result of the summation of many movements of the land, whose total gives an irregularly meandering depression, the present position of which at last replaces what was probably once a corner of the continent; but the measure of the depression is uncertain, because of the doubt regarding the depth beneath sea-level to which the Pleistocene glaciers may have worn the pre-Glacial valleys. South of New England, along the Atlantic coast, and around the border of the gulf into Mexico, the dominating movement of the land in late geological periods has been with a depression, the result of which, thereby a former sea bottom, on which the land waves of Cretaceous and Tertiary times had been outspread, was revealed as a coastal plain, across which the rivers of the former land area now extend their courses, from the old shore line to the new. Part of the same plain, still submerged, forms the "continental shelf" of the mid-Atlantic border. Florida seems to be a projecting swell of this shelf, around whose extremity coral reefs have been added, but whose greater mass is still under a shallow sea cover. Along the rugged coast in the archaic moderate and very modern movement of elevation has laid bare clay-floored lowlands that were lately beneath the sea, as in the plain of the lower St. Lawrence valley, while along the coastal plain of the south a slight movement of depression has drowned a number of low valley floors, producing shallow arms of the sea, as Chesapeake Bay, Albemarle and Pamlico Sound and Mobile Bay. All the coast south of New York is low, and a great part of it is fringed with wave-built sand-reefs.

The great complex of mountains in the Western highlands.

sometimes styled the Cordilleras of North America (the Rocky Mountains being the eastern members of the system in the United States and Canada), differ from the Laurentian and Appalachian regions in having suffered numerous disorderly movements at dates so recent that the existing relief of the region bears a significant relation to its irregular uplifts; a relation that doubtless once obtained in the older mountain areas of the east, where it has now been obliterated by erosion. It is not, however, only in modern geological periods that mountain-making disturbances have prevailed in the region of the Western highlands; their geological history is one of repeated and long-continued movement—the ruins of the more ancient upheavals supplying materials for the strata of newer ranges. For example, in Canada an axial belt of ancient rocks is bordered on the east and west by stratified formations of enormous thickness (40,000 to 60,000 ft.), those on the west including a large share of contemporaneous volcanic materials; all three belts having been deformed and upheaved, as well as deeply dissected in the later chapters of geological time. It is, however, important to note that the interval between Palaeozoic and Mesozoic time, in which mountain-making disturbances were so general in western Europe and eastern North America; that the older geologists thought them to be of world-wide extent, was here generally passed over in relative quiet, so that continuous sedimentation produced in certain districts a conformable series of deposits from Silurian to Cretaceous time. Furthermore, the Carboniferous period, which gained its name from the extensive coal deposits that were then formed in western Europe and eastern North America, was a marine limestone-making period in the Cordilleran region.

There is here exemplified, as might be expected in a region extending over 3000 miles from Alaska to southern Mexico and measuring over 1000 m. in breadth at its middle, a great variety of plateau and mountain structures. The broad upheaval of adjacent blocks of earth-crust without significant tilting or disturbance has produced the plateaus of Arizona and Utah. Some of the simplest and youngest mountain ridges in the world are to be found in the broken and tilted lava blocks of southern Oregon. Tilted blocks on a larger scale, much more affected by processes of sculpture, are found in the lofty St. Elias Alps of Alaska, the site of some of the greatest glaciers in the world. The wall of a huge fracture, now elaborately carved, constitutes the western slope of the Wahsatch range, facing the desert basin of Utah. Ranges of relatively simple and arching structure are in the Uinta mountains of Wyoming and Utah. Arched upheavals also characterize the front range of the Rocky Mountains proper in Colorado and Wyoming and in the Black Hills of South Dakota, bending up the strata of the adjacent plains in the simplest fashion, and producing dome-like mountains, now deeply dissected by outflowing consequent streams. A remarkable change in the structure of the Rocky Mountains occurs north of the Missouri river in Montana and northward into Canada, where the front range is of synclinal or trough structure, with the youngest instead of the oldest rocks along while the strata of the adjacent plains are bent down and overriden in the most abnormal manner. Indeed, mountain structure occurs of so great diversity in various parts of the Cordilleran region as to elude general description. The disturbances extend directly to the western coast line, including not only the coast range of California, but the peninsular area of Lower California (belonging to Mexico) and the detached mountainous islands of British Columbia and Alaska.

Volcanoes of commanding form here and there dominate the plateaus and mountains. Orizaba, Popocatepetl and their neighbours, terminating the Cordilleran system in Mexico; Mount San Francisco, being the summit of a range of volcanic peaks nearly to the plateau of Arizona; Mount Shasta, with small glaciers in northern California; Mount Rainier, with extensive glaciers surmounting the Cascade range of Washington; Mount Wrangell in Alaska, and farther on the many cones in the curved chain of the Aleutian islands: all these have been heaped up around vents through which their lavas rose from some deep source. Vast lava floods have been poured out at different times. The southern part of the Mexican plateau is built up in large measure of lava sheets, capped with volcanoes. Extensive lava beds, barren and rugged, cover large areas in north-eastern California. The basins of Snake and Columbia in Idaho and Washington are flooded with older and more extensive lava sheets, whose borders lap around promontories and islands of the "mainland." Still older lava-flows in British Columbia are now deeply dissected by the branches of Fraser river, and remain only in disconnected upland areas. High plateaus in Utah are protected by a heavy lava capping, the result of great eruptions before the plateaus were uplifted. Here and there rise dome-like mountains, the result of the underground intrusion of lavas in cistern-like spaces, forming "lacoliths," and blistering up the overlying strata. Thus, by mountain upheaval or volcanic eruption, great altitudes have been gained.

It is not only the uplifts that have been strong, ranges of truly Alpine form with extensive snow-fields and glaciers occur, as in the Selkirk range of Canada (now traversed by the Canadian Pacific railway), and again in Alaska. Heights of 12,000 and 14,000 ft. are exceeded by numerous summits in the central part of the system; but the dominating peaks are found far in the north-west and in the south. Several mountains in Alaska exceed 18,000 ft. (Mount

McKinley, 20,300 ft.; Mount Logan, 19,540 ft.; Mount St. Elias, 18,000 ft.); and the great Mexican volcanoes rise nearly as high (Orizaba, 18,250 ft.). Widespread plateaus maintain upland altitudes of more than a mile over vast areas.


As in all regions of great altitude, the erosion of valleys has progressed on a magnificent scale in the Cordilleran region, and the actual form of many of its parts is more the result of sculpturing than of uplifting. The plateaus of Arizona are traversed by the deep cañons of the Colorado river and its branches, at places 1 m. deep, and with elaborately carved walls. Upon the plateaus themselves, long and ragged cliffs of recession attest an even greater work of erosion than the cañons. In all the mountain ranges except those of youngest uplift, valleys have been actively eroded, sometimes producing steep peaks as in Mount Assiniboine (11,500 ft.) in the Canadian Rockies, rivaling the Swiss Matterhorn in sharpness of form; but the greater number of summits have been worn to roughly pyramidal form between wide-flaring valleys, and the mountain flanks have thus come to be extensively covered with rock waste lying on slopes of relatively uniform declivity. Some of the ranges are in a second cycle of dissection, having been once worn down to moderate relief and now being elevated for renewed erosion; the Sierra Nevada of California is believed to be, in part, of this history, having at least in its central and northern parts been well reduced and now again enjoying a mountainous character in virtue of a later slanting uplift *en bloc*, with rapid descent on its eastern fractured face. Other ranges, almost completely worn down, still remain low, as in south-eastern California, where they are now represented by gently sloping rock floors veneered with gravel and retaining only small remnants of their original mass still unconsumed; thus the end, as well as the beginning, of the cycle of erosion, together with many complications of its progress, are illustrated in different parts of this great and varied mountain system, from the fjord-coasts of Alaska, as well as in the higher northern ranges, signs of intense glacial erosion are seen in the cirques at the valley heads and in the discordant junction of the "hanging" lateral valleys and the deep trunk valleys—the floors of the former being cut off on the walls of the latter.

Fitting complements of the deeply-eroded mountains are found in the great accumulations of mountain waste now occupying basins of depression between the various ranges, as in Mexico, Utah, Nevada, Montana and elsewhere. Erosion and transportation here constitute a cycle of the most active kind in the mountainous parts of the surrounding highlands; a result that is peculiarly beneficial in Mexico where the climate of the plateau basins is rendered relatively temperate by reason of its altitude, and where the surface is easily habitable by reason of its small relief. In the larger depressions, as along the boundary of the United States and Mexico, isolated ranges frequently rise like islands over the plain of waste that has been built up on their flanks. Shallow saline lakes or playas (wet-weather lakes) without outlets lie on the lowest parts of the waste-filled basins; their failure to overflow in rivers discharging to the sea being less the result of enclosure by barriers than of deficiency of rainfall; or it is chiefly in the arid region that the waste-filled basins are best developed. Indeed, the rainfall is often so scanty that the streams from the mountains—where most of the little precipitation occurs—often fail even to form lakes, withering away on the waste plains. In all these cases, the wash of rock waste from the mountains remains on the continent and builds up the basin plains, instead of being carried away from the land to form stratified sediments on the sea floor. The habit of gathering mountain waste in interior basins that characterizes so much of the Cordilleran region to-day is only the continuation of an earlier practice, for countless basins of this kind are scattered over the many parts of the Cordilleran region; some of them are famous for preserving vertebrate fossils, such as those of the many-toed ancestors of the horse.

Between the loftier western highlands and the lower eastern highlands (Laurentian and Appalachian) lies a great extension of medial plains, stretching in moderate altitude from the Arctic Ocean to the Gulf of Mexico, and having in their middle a breadth of 1500 m. They are composed throughout of nearly horizontal strata and mark a region long exempt from strong disturbance. Although for the most part floored by marine formations, the structure and composition indicated as has already been said, relatively shallow water. The ancient sea that once occupied the middle belt of the continent therefore had little likeness to the abyssal oceans, but resembled rather the shallow ocean margins that to-day overlap various continental masses—the largest example of this kind now existing being between Asia and Australia. The eastern part of the plains is underlain by Palaeozoic strata, already mentioned as having been laid down upon the subsiding Archaean continent or folded in the making of the Appalachians; coal beds are here included in the Ohio and middle Mississippi basins. The area of the western plains remained submerged to a later date, presenting a stretch of marine strata to the end of Mesozoic time, and thus resembling the lowland belt of western Asia, which was similarly covered by a broad and a shallow arm of the ocean extending from the Arctic to the European mediterranean until a late geological date. The surface of the medial plains is not so well so even as might be inferred from their name. Both

# NORTH AMERICA

Scale 1:25,000,000



Continuation of Alaska etc. on same scale



### Political Colouring

- |                          |   |                            |   |
|--------------------------|---|----------------------------|---|
| British                  | ▨ | Mexico                     | ▨ |
| United States of America | ▨ | Central American Republics | ▨ |
| Danish (Greenland)       | ▨ | Haiti, Santo Domingo       | ▨ |
|                          |   | Cuba                       | ▨ |

Sea under 100 fathoms deep tinted light, over 100 fathoms dark  
Sand deserts

Longitude West 100 of Greenwich. K 90 1

the eastern and the western areas have been extensively denuded, even to the point of being reduced to peneplains. Their present altitude is not so much the result of their original uplift from the sea as of a later elevatory movement. The great river basins, for which North America is famous, have thus been formed between the eastern and western highlands—the Mississippi receiving the drainage of the area (about 1,240,000 sq. m.) to the south of the divide, while the Saskatchewan and Mackenzie gather their waters from somewhat less extensive areas in the north. Pleistocene glaciation covered the plains of the Ohio, upper Mississippi and Winnipeg districts with extensive deposits of ice-laid or water-laid drift, furnishing a generally smooth surface and a fertile soil; here are the true prairies—treeless, but richly grassed.

The traditional continuity of the Cordilleras of North and South America has been broken by investigations in the isthmian portion of the northern continent. The structural peculiarities of the western highlands of North America may be traced only to the east and west belt of great volcanoes by which the plateau of central Mexico is terminated on the south. The ranges of the Andes fail to reach Panama, from which the nearest one is separated by the valley of the Atrato. The two Cordilleras are out of line with each other, and their ends are some 1200 m. apart. Central America, the West Indies and various submarine ridges by which the islands are connected with one another and with the mainland to the west, as well as certain ranges along the northern and southern American, all belong together in what has been termed the Antillean mountain system, in which east and west trends of late geological date predominate, with abundant volcanic additions on the Pacific border of Central America, and along the eastern end of the system in the Windward islands of the Lesser Antilles. The unity of this system has been until recently overlooked partly because the Antillean ranges are for the most part still under water, and yet further because the volcanoes which form the strongest reliefs of the isthmian region are so arranged along the Pacific coast as to suggest the continuity of the Cordilleran systems on the north and south; but these volcanoes are really only superadded to a foundation of quite another kind. Geological studies on the mainland and on the islands have shown that both fundamental structure and surface form are not Cordilleran; and numerous soundings in the adjacent mediterranean suggest that the islands are best interpreted as the somewhat denuded crests of great crustal ridges. The warm waters that bathe the West Indies come with a high temperature from the equatorial Atlantic, and toward the growth of the islands, coral-reef and elevated reefs are known on many of the shores. The Bahamas are the slightly overtopping parts of a broad platform of coral and other calcareous marine deposits, of which the greater area constitutes extensive shallow banks, which descend by a steep slope on the north-east to great depths in the Atlantic. The lowlands of Yucatan resemble Florida in being the emerged part of a much larger mass, of which an equal portion is still under water in the shelf around the Gulf of Mexico. All this region is luxuriantly productive and is advantageously surrounded by waters which would be barren and desert, like the Sahara, if replaced by lowlands. The active volcanoes on the Pacific slope have built many cones and uplands, some of their historic eruptions having been of terrible violence. Thus Lake Nicaragua, once a bay of the Pacific, has been cut off by volcanic deposits, leaving only the Gulf of Fonseca open to the western ocean, raising the level of the lake behind the barrier and turning its discharge eastward to the Caribbean Sea across what was once the inter-oceanic watershed.

The successive crustal movements by which the land area of what we now know as North America has been produced, and the processes which have determined the growth of several great river systems through the broader part of the continent is drained. The movements that resulted in the emergence of the Plains had the effect of engraving many ancient rivers of moderate size upon trunks of unusual dimensions. The Mississippi system, some of whose eastern branches probably date from early Mesozoic time, received great reinforcements by the addition of many long western branches in Tertiary time, roughly contemporaneous with the uplift of the Gulf coastal plain by which the lower trunk of the river was extended to the sea. The present headwaters of that river-trunk in which the name of Mississippi is applied, and which for that reason have gained an undue subjective importance, are of relatively modern date, as they are controlled by the abundant glacial deposits of northern Minnesota. The evolution of the Mackenzie resembles that of the Mississippi in a very general way, although some of its eastern branches may be the descendants of ancestors more ancient than those flowing westward from the Appalachians; but the regime of the great northern river is strikingly unlike that of its still greater southern analogue on account of the course of the trunk, owing to a colder climate; hence ice-dams, obstructed discharge, and overflows recur every spring. The Nelson and the St. Lawrence systems, draining eastward to Hudson Bay and St. Lawrence Gulf, receive drainage from areas that would belong to the Mackenzie and the Mississippi systems under a simpler plan of continental growth; and there is much reason for thinking that this simpler plan obtained until the occurrence of those changes, in association with the Glacial period, whereby sea waters gained access to the depressions that now

hold the bays and sounds of the north-eastern coast. In exemplification of the rule that the larger ocean receives the drainage of the smaller continental area, the rivers that flow into the Pacific rank below those belonging to the Atlantic. The greatest is the Yukon, of farther Canada and inner Alaska, one of the great rivers of the world, little known until the active exploration of its basin for gold-fields. The Fraser drains a large much of the mountainous area of southern British Columbia, as the Columbia drains that of the north-western United States; the latter is peculiar in that one of its headwaters rises at the eastern base of the Rocky Mountains in northern Montana and flows westward through the ranges. The Colorado discharges a muddy current into the Gulf of California; but for the aridity of its large drainage area its volume would be much larger. The same is true of the Rio Grande, whose name would be better justified if so much of its basin were not semi-arid.

The most remarkable lacustrine region of the continent, rivaling that of Central Africa, forms a belt around the border of the Laurentian highland; here, in addition to ten large lakes, there are hundreds of medium size, and many thousands small **Lakes.** They are peculiar in occupying a region of moderate relief, in which no strong dislocations have taken place in recent geological time (unless in the case of Lake Superior), and thus in contrasting with the great African lakes which occupy rift-valleys or graben of comparatively recent fracture. The Laurentian lakes are further characterized by an intimate association with the ice-sheets of the Glacial period; until while glacial erosion and glacial obstruction suffice to account for the smaller lakes, it is very probable that broad crustal warping and drainage reversal have been potent aids to the other processes in producing the great lakes. The northern Cordilleran region contains many beautiful lakes of moderate size in deep valleys among the crowded ranges of the narrow mountain belt. Their origin has not been closely studied. The basins among the spaced ranges of the middle and southern Cordilleras, in the United States and Mexico, contain many lakes that occupy shallow depressions in desert plains; they are usually without outlet and saline; many of the basins were formerly occupied by lakes of much greater size, some of which overflowed, implying a climate moister than that of to-day, probably correlated with the glacial climate of the regions farther north. Lakes in volcanic craters or behind volcanic barriers occur in Central America, while Florida possesses many small lakes in limestone basins. The following table is taken from Russell's *Lakes of North America*:—

Lake.	Altitude.	Area.	Depth.
	Ft.	Sq. m.	Ft.
Ontario . . . . .	247	7,000 (?)	718
Erie . . . . .	573	9,200	230
Huron . . . . .	582	22,322	850
Michigan . . . . .	582	21,729	750
Superior . . . . .	602	31,000	1008

The climatic features of North America are best appreciated when considered as exhibiting modifications of those general climatic conditions which prevail in consequence of the globular form of the earth as a whole. In January, when the isotherms of 65° to 75° F. stretch almost directly across land and sea in the north-torrid zone, a mean temperature of zero or less invades the region north-west of Hudson Bay, which thus resembles north-eastern Asia in departing greatly from the mean prevailing in similar latitudes on the northern oceans, and in bringing upon the northern lands an extension of frigid conditions that have no analogue in the southern or oceanic regions. In July, when the isotherms of 40° to 50° have a tolerably direct course around the latitude circles that border the continent on the north, a great middle area of North America becomes warmer than the seas on the east and west, having a mean of over 80°, and in part over 90°. In January the Hudson Bay region is 30° colder than the mean of its own latitude, about 60° colder than the mean of the corresponding southern latitude; while in July the Arizona-Mexican region is 20° above the mean of its own latitude, or about 40° above the mean of the corresponding southern latitude. In both winter and summer the isotherms are more closely crowded when crossing the continent than when crossing the adjacent oceans; or, in other words, the poleward temperature gradient is stronger on the land than on the oceans; and all these features should be regarded as inherent characteristics of the climate of North America in virtue of its being a continent chiefly in temperate latitudes.

An associated feature of continental climate is found in the strong annual range of temperature of the central land area. The range between the means of January and July exceeds 40° for the largest part of the lands, and 70° for much of the northern lands; the range of extreme temperature is still greater in the corresponding oceanic areas in the northern hemisphere; the range is little more than 20°, and in the southern hemisphere it is probably less than 10°. It must appear from this that if the largest part of North America is said to be in the north temperate zone, "temperate" must be taken as having little of the meaning originally given to it in southern Europe, for the winter cold is severe and the summer heat is excessive over much of the North American continent.

The several members of the terrestrial wind system, including



therein the trade winds of a broadened torrid zone, the stormy westerly winds of middle latitudes and the irregular winds of the polar regions, are well exemplified over North America; but, as is usually the case on land, the systematic movement of the atmosphere is better seen in the drift of the clouds than in the movement of the surface winds, which are much modified by the changes from hill to valley, from mountain to plain. Nevertheless the prevalence of the general atmospheric currents has much to do with the control of certain values of annual temperature range, as well as with the distribution of rainfall. The former are small (about 20°) along a great stretch of the Pacific coast, even as far north as Alaska, where the moderating influences of the ocean are brought upon the land by the westerly winds; while a range appropriate to a continental interior (30° or 40°) is experienced over most of the eastern side of the continent in temperate latitudes, and even upon the North Atlantic ocean near the American coast, where strong seasonal changes of temperature are carried forward by the westerly winds. It is particularly in this respect that the general climatic resemblances between North America and Eurasia, above referred to, are broken; for eastern Canada and western Europe are strikingly unlike in seasonal variations of temperature. Labrador is about 10° cooler than northern Germany in July, but nearly 40° colder in January.

The distribution of rainfall is in general controlled by the prevailing course of the winds. The West Indies receive abundant rain from the passing trades. In Mexico and Central America the eastern slopes are for the most part better watered than the western, because the winds there come chiefly from the east (maximum over 100 in. in Guatemala and adjacent lands). A fair amount of rain is also received from the south, and at 40° latitude has an abundant rainfall (maximum over 100 in.), and its mountains are clothed with dense forests. There are large areas of deficient rainfall (less than 20 in.) in the interior of the continent, where the intermontane basins and the piedmont plains that slope eastward from the Rocky Mountains in middle latitudes are treeless. The areas afflicted with dryness are unsymmetrically distributed, being west of the medial meridian (95°), because of the ranges near the Pacific by which rain is withheld from the basins and from the plains farther east. The dryness is induced not only by light precipitation, but also by evaporation in the warm seasons—a rule which holds true until a high latitude is reached. East of the medial meridian great profit is received from the warm and moist winds that are drawn inland from the water surface of the mediterranean (Gulf of Mexico and Caribbean Sea) which so advantageously occupy the latitudes that are given up to the Sahara in the Old World. It is largely on this account that the central and eastern parts of the Mississippi basin enjoy a sufficient and well-distributed rainfall, producing forests or fertile prairies over great areas (rainfall over 40 in.). Regions of prevailing snowfall are chiefly in the north-west and north-east. The former receives the higher ranges of the Rocky Mountains and highlands in Canada and Alaska, where the snowfall from the Pacific winds is heavy, and extensive snowfields and glaciers are formed; the former includes Greenland, where a heavy ice-sheet shrouds the land, the snowfall of moderate measure being probably supplied mostly from the North Atlantic. In the northern continental interior snow covers the ground during the winter season, not that the snowfall is heavy but that the persistent cold weather preserves the moderate amount that falls.

The extension of the continent across the belts of the terrestrial wind system tends to turn back winds from the westward toward the trades on the Labrador order, and from the trades toward the westerlies on the Atlantic border. This effect is strengthened in summer, when the higher temperature prevalent over the continent causes the air to flow away from above the lands, and to accumulate over the neighbouring oceans, on each of which a vast anticyclone is thereby established—the circulation of the atmosphere over the North Atlantic and North Pacific thus coming to simulate the circulation of the surface waters of the oceans themselves. It is partly on account of this deflection of the summer winds up the Mississippi valley that the eastern interior of the continent receives a high rainfall as already stated. In winter when the inflow from the south is replaced by an outflow, little rain or snow would fall but for the in-draft winds of cyclonic storms by which the outflow appropriate to the cold season of the continent is temporarily reversed. The free play of the cyclonic winds north and south over the great medial plains permits in-drafts from torrid and frigid sources, which sometimes succeed each other rapidly, producing abrupt and frequent weather changes. Something of the same contrasts is produced by winds drawn in upon the eastern coast alternately from over the moist and warm waters of the Gulf Stream, and from over the moist and cold waters of the Labrador current.

The southerly flow of the branching winds along the Pacific coast gives them a drying quality, and thus still further broadens the western arid region towards the ocean until it reaches the coast in southern California and north-western Mexico (rainfall less than 10 in.), there joining the arid belt of western Mexico and presenting a strong contrast to the rainy forested coast farther north; but although unfavourably dry, the southern California coast is one of the most truly temperate regions of the world, in respect of mildness and constancy of temperature. The drying winds cover all California in summer, but they migrate southward in the winter, giving place to the stormy westerlies. Thus California has a subtropical climate

of wet winters and dry summers; while north in British Columbia and Alaska there is plentiful rainfall all the year round, and farther south there is persistent aridity.

The fauna of North America (Nearctic) is more closely related to that of Europe-Asia (Palearctic) than to that of any other zoogeographical province; the two being united by many writers in one faunal province (Holarctic). The reindeer (*Lepus*), caribou, beaver and polar bear are common to both provinces. The moose, wapiti, bison and grizzly bear of North America are closely related to the elk, red deer or stag, aurochs and brown bear of Eurasia; and the following groups are well represented in both provinces: cats, lynxes, weasels, bears, wolves, foxes, seals, hares, squirrels, marmots, lemming, sheep and deer. On the other hand the following forms are characteristic of North America: (*rodents*) pouched rats or gophers, musk rat, prairie dog, Canadian porcupine; (*carnivora*) raccoon and skunk; (*ungulates*) musk ox, bighorn, Rocky Mountains goat, pronghorn; (*mammalia*) opossum. Among birds there is a close resemblance to those of Eurasia, with some admixture of South American forms, as in the humming birds. The forms especially characteristic of the northern continent are the Baltimore oriole, bobolink, cowbird, flycatchers, wood-warblers, Californian quail, tree grouse, sage grouse, wild turkey and turkey buzzard. The house sparrow of Europe has been introduced, and has become very common, especially in the cities, where it is known as the English sparrow. Reptilian and amphibian groups are well represented; turtles are especially numerous; salamanders are varied and large; rattlesnakes are among the more peculiar forms. Among fishes there are characteristic forms, such as the cyprinids (*carp*), catfish, salmon, pike and especially the suckers, sunfish, mudminnow (*Amia*) and gar pike (*Lepisosteus*). The most characteristic group of invertebrates is the Unionidae or river musshells.

The floral areas of North America, limited by the geographic divisions of the continent, may be divided into five belts: the eastern forested area, the western forested area, the interior un-forested area, the northern barren lands and the Gulf coast. The eastern forested area extends from the Laurentian highland in Canada to the Great Lakes, and southward east of the Allegheny to the Gulf coast. In the north and along the mountains southward, the forests are largely coniferous, with a mixture of birches, poplars and maples. Southward, especially in the interior and at low altitudes, the conifers largely disappear, and oaks, hickories, plane-trees, tulip-trees, walnuts and other valuable deciduous species abound. The western forested area begins in the eastern Rocky Mountains and extends to the Pacific. Eastward in the mountains the forests are interspersed with arid districts which increase in area southward. Northward, in Canada, the mountains of the middle Cordillera are densely wooded with continuous forests up to the timber line. Along the middle Pacific coast the forests attain a luxuriant development, the redwood (*Sequoia*) of California and Oregon sometimes reaching a height of from 300 to 400 ft. The un-forested area of the interior consists of two very dissimilar portions. The vast fertile prairies extend from the Great Lakes westward to the Great Plains, and southward west of the Mississippi, with occasional eastward lobes at low altitudes. On these plains grasses and other herbage vegetation abound, and throughout this fertile belt agriculture is largely followed, the grain and hay crops being especially important. Northward in Canada the plains become a vast western mountain, and the eastern highlands being thus connected by a narrow strip of forest. South-westward and westward the fertile prairie gives way to a vast arid region beginning on the Great Plains and extending as far as south-eastern California, and thence southward into Mexico. On this broad desert few trees are found, although piñons grow on the cliffs and ledges, and cottonwoods occur along the watercourses; but the various ranges that surmount the desert frequently carry forests. The desert vegetation as a whole consists of cacti, agaves, sage-brush (*Artemisia*) and other plants adapted to arid conditions. North of the eastern forested area and east of the northern Cordilleras are the "barren lands," with frozen subsoil, extending to the Arctic coast. The growing season here is short and the climate forbidding, so that trees cannot develop, although birches, poplars, willows and other genera, which southward attain large size, are present as dwarf shrubs. The vegetation of this northern barren district, like that of bleak mountain summits southward, is very similar in character to that of other extreme boreal regions. Blueberries, crowberries and some other small fruits are abundant, but the brief summer will not mature most crops of the temperate zone. On the Gulf coast, on the other hand, supports a vegetation peculiarly tropical in its nature. Somewhat developed in Florida and the other southern states, this flora becomes the prevailing one on the coast of Mexico and Central America, especially from the region of Vera Cruz southward, where the forests are largely composed of palms and live oaks, and where giant bamboos often attain a height of 40 ft. In these tropical forests many orchids and other showy plants of northern conservatories are native.

North America, with an area of about 8,000,000 sq. m. (16% of all the lands, or 4.12% of the whole earth's surface), and a mean altitude of about 2000 ft., at present plays a part in human history that is of great importance than is warranted

by its size alone, although it has not in this respect the extraordinary importance of Europe. The continent has the

good fortune to lie chiefly in a temperate rather than a torrid zone, and in temperate latitudes to be much nearer to Europe than to Asia. Whatever may have been the first home of the aboriginal inhabitants, the dominating people of to-day are derived from the leading countries of the Old World. Not only so; temperate North America has become the most progressive part of the continent because of receiving its new population chiefly from the most advanced nations of middle western Europe—Great Britain, France and Germany; while the torrid islands and the narrowing southern mainland of North America have been settled chiefly from the less energetic peoples of southern Europe; and the inhospitable northern lands are hardly entered at all by newcomers, except in the recently discovered goldfields of the far north-west. From the plantation of colonies on the eastern coast, the movement inland has been governed to a remarkable degree by physiographic factors, such as form, climate and products. The cities of the Atlantic harbours and of the adjacent lowlands still take a leading part in industry and commerce, because of their longer establishment and of their relation to Europe. The uplands, ridges and mountains of the Appalachian system—the "Backwoods" of a century ago—remain rather thinly occupied except at certain centres where coal or other earth-product attracts an industrial population. Beyond the Appalachians the middle interior contains a very large proportion of habitable land. It was long ago recognized as a land of great promise, and it is to-day a land of great performance, covered with a network of railways, yielding an enormous product of grain, and developing industries of all kinds. Indeed, within and closely around an area marked by the St Lawrence system on the north, the Ohio on the south, and stretching from the Atlantic coast between the Gulf of St Lawrence and Chesapeake Bay inland to the middle prairies, there is a remarkable concentration of the population, industry, progress, wealth and power of North America—the focus of attention from all other parts of the continent. The regions of the far north and north-east, including the greater part of the Laurentian highland and the extreme northern stretch of the medial plains and the western highlands, remain and will long remain thinly populated. The furs of wild animals are their characteristic product. Timber is taken from their more accessible forests; but only in mining districts does the population notably increase, as in the iron region around Lake Superior and in the Klondike gold region.

In the south-eastern United States lies a belt of coastal lowlands skirting the Appalachians, still affected by negro slavery and its consequences. The descendants of the early French settlers of Canada stand in political rights as well as in loyalty to the Government on an equal footing with the British citizens of the Dominion. The Italians of the cities, the Hungarians of the mines, the Scandinavians of the northern prairies, the Irish and Germans everywhere are "Americanized" in the second or third generation, rapidly entering local and national politics, and hardly less rapidly attaining an honourable social standing as tested by intermarriage with English and other stocks. But the negro is set aside, even though he has adopted the language and the religion of his former masters: political and social rights are denied him, and intermarriage with whites is practically excluded, although illegitimate mulattos are numerous. Thus has slavery left upon a people, amongst whom political rights and social opportunities should be equal for all, the heavy burden that always retards progress where strongly contrasted races are brought together. Farther south still are the tropical islands and the narrowing mainland, rich in possible productiveness, but slowly developed because of a prevailing diversity and instability of government and lack of progressive spirit among the people. Here also there is a considerable proportion of negroes, but they live under less unhappy conditions than those now obtaining in the United States. In Mexico and Central America, the proportionate number of aborigines is much greater than farther north.

West of the Mississippi in middle latitudes the population rapidly decreases in density, and over a large extent of the semi-arid plains it must long remain sparse. The settlements bordering the plains on the east for a long time marked the "Frontier" of civilization, for the vast stretch of dry country was a serious barrier to farther advance. But the plains are now crossed by many railways leading to the Cordilleran region—the "Far West"—in large part too rugged or too arid for occupation, but rich in minerals from one end to the other, the seat of many mining camps of unstable population, and containing numerous permanent settlements in the intermontane basins. Great irrigation enterprises, conducted under the National Reclamation Service of the United States, are employing all available water supplies for agriculture; but large areas must remain permanently desert. On nearing the farther ocean the climatic conditions improve, and the population is rapidly increasing in number and wealth; this district not being content to take its name with respect to the east, not considering itself as included in the "Far West," but choosing the distinctive designation of the "Pacific Slope," and, while maintaining an active intercourse all across the breadth of the continent, already opening relations with the distant Orient by a new approach. Among the earliest results of the latter movement was the arrival of Chinese labourers, a humble, industrious and orderly class of men, but one which stands apart in language, religion and race from the dominant population, lives largely without domestic ties, and gains neither political nor social standing in the New World.

Two centuries ago the aboriginal population of North America would have deserved description before the immigrant population. To-day the aborigines are displaced from nearly all the valuable parts of the continent. Never very numerous, they are now decreasing; many tribes are already extinct, many more are almost so. Those which remain less diminished are in the Far North or North-West where nature is rigorous; or in the tropical forests of Central America where nature is over bounteous; or in the more desert parts of the Middle West where nature is arid. The replacement of the native races by the foreign has too often been harsh, cruel and unjust; yet it has resulted in an advance of civilization. Many savage tribes, speaking many different languages, holding little intercourse with each other, and frequently engaged in intertribal wars, have given place in little more than two centuries to a great population of European origin, whose dominant parts speak one language, whose arts are highly advanced, whose home intercourse is most active, and whose foreign commerce had attained unexpected proportions at the opening of the 20th century. (W. M. D.)

#### NORTHAMPTON, EARLS AND MARQUESSSES OF.

The Northampton title has been held in various English families. About 1080 Simon de Senlis (d. 1109), a Norman noble, and the builder of Northampton Castle, was created earl of Northampton as well as earl of Huntingdon by William the Conqueror; his son Simon (d. 1153) was also recognized in the title about 1141, though his stepfather, David, king of Scotland (1084-1153), had meanwhile obtained the earldom in right of his wife. The second Simon died childless. In 1337 William de Bohun (c. 1310-1360), a distinguished soldier, son of Humphrey de Bohun, 4th earl of Hereford and 3rd earl of Essex, was created earl of Northampton; and his son Humphrey, who succeeded, fell heir in 1361 to the earldoms of Hereford and Essex, which thus became united under that of Hereford. The titles, however, became extinct at his death in 1372.

In 1547 William Parr (1513-1571), son of Sir Thomas Parr and brother of Catherine Parr, was created marquess of Northampton, and though attained in 1553 was recreated marquess in 1559. He took part in suppressing the rising in the north of England in 1537, and after serving as member of parliament for Northamptonshire was made Baron Parr in 1539. In December 1543, just after his sister had married the king, he was created earl of Essex, a title formerly held by his father-in-law, Henry Bouchier, who had died in March 1540. Under Edward VI, who called him "his honest uncle," Parr was equally prominent, being lord-lieutenant of five of the eastern counties, and being great chamberlain from 1550 to 1553. He favoured the claim of Lady Jane Grey to the English throne and consequently the accession of Queen Mary was quickly followed by his attainer. Although sentenced to death he was pardoned

and released from prison at the end of 1553. After enjoying the favour of Queen Elizabeth, Northampton died at Warwick on the 28th of October 1571. He left no children and his marquessate became extinct. In 1604 Henry Howard (see below) was created earl of Northampton, his title dying with him. It next passed into the Compton family, where it has since remained. The 1st earl of Northampton in this line, William Compton (d. 1630), who received the title in 1618, was a great-grandson of the Sir William Compton (1482-1528) who was with Henry VIII. at the Field of the Cloth of Gold, and his son the 2nd earl is noticed below. The 9th earl, Charles Compton (1760-1828), was created a marquess in 1812, receiving at the same time the titles of Earl Compton and Baron Wilmington. His son Spencer Joshua Alwyne, the 2nd marquess (1790-1851), was president of the Royal Society from 1838 to 1848; the latter's son Lord Alwyne Compton (1825-1906) was bishop of Ely from 1886 to 1905. The 5th marquess (b. 1851), son of the 4th marquess (1818-1897), was, as Earl Compton, a Liberal member of parliament from 1889 to 1897.

HENRY HOWARD, earl of Northampton (1540-1614), was the second son of Henry Howard, earl of Surrey, the poet, and of Lady Frances Vere, daughter of the 15th earl of Oxford, and younger brother of Thomas Howard, 4th duke of Norfolk. He was educated first by Foxe the martyrologist, afterwards by John White, bishop of Lincoln, with whom he acquired Romanist opinions, and finally at the charge of Queen Elizabeth at King's College and Trinity Hall, Cambridge, where he obtained his M.A. degree in 1564, subsequently in 1568 being incorporated M.A. at Oxford. The discovery of his brother's plot to marry Mary, Queen of Scots, and of his own correspondence with her, deprived him of Elizabeth's favour, and he was arrested more than once on suspicion of harbouring treasonable designs. In 1583 he published a work entitled *A Defensive against the Poynon of supposed Prophecies*, an ostensible attack upon astrology, which, being declared to contain heresies and treason, led to his imprisonment. On regaining his liberty he is said to have travelled in Italy. His flattery of the queen in lengthy epistles met with no response, and his offer to take part in the national defence against the Spanish invasion was refused. He attached himself, however, both to Essex and to Robert Cecil, and through the influence of the latter was in 1600 again received by Elizabeth. At the close of the queen's reign he joined with Cecil in courting the heir to the throne in Scotland, the main object of his long letters of advice, which James termed "Asiatic and endless volumes," being to poison the royal mind against Sir Walter Raleigh and other rivals, whom he at the same time hoped to ensnare into compromising relations and correspondence with Spain. These methods, which could not influence Elizabeth, were completely successful with James, and on the latter's accession Howard received a multitude of favours. In 1603 he was made a privy councillor, on the 1st of January 1604 lord warden of the Cinque Ports, and on the 13th of March earl of Northampton and Baron Howard of Marhull in Dorset; on the 24th of February 1605 he was given the Garter and on the 20th of April was appointed Lord Privy Seal. In 1606 he was elected high steward of the university of Oxford, and in 1612 chancellor of Cambridge university. The same year he was appointed one of the commissioners of the treasury.

He was one of the judges at the trials of Raleigh and Lord Cobham in 1603, of Guy Fawkes in 1605, and of Garnet in 1606, in each case pressing for a conviction. In 1604 he was one of the commissioners who composed the treaty of peace with Spain, and from that date he received from the Spanish Court a pension of £1000. The climax of his career was reached when he assisted his great-niece, Lady Essex, in obtaining her divorce from her husband in order to marry the favourite Somerset, whose mistress she already was, and whose alliance Northampton was eager to secure for himself. He obtained the divorce by the decree of a special commission, and when Sir Thomas Overbury's influence seemed likely to prevent Somerset completing the marriage project, he caused the former to be imprisoned in the Tower. Shortly afterwards Overbury died from the effects of

poison administered by the direction of Lady Essex; and the close intimacy which existed between the latter and Northampton, together with his appointment of Sir Gervase Elwes or Helwys, a friend of his own, as the keeper of the victim, leaves his name tarnished with the blackest suspicions. The discovery of the crime was not made till some little time after Overbury had succumbed, and meanwhile Northampton's own death anticipated his fall, together with that of Somerset, from power. He advised against the summoning of parliament in 1614, and then fomented disputes to compel James to dissolve it. He died unmarried on the 15th of June 1614, when his title became extinct, and was buried in the chapel of Dover Castle, the monument erected above his grave being subsequently removed to the chapel at Greenwich College. His will shows that he died a Roman Catholic.

Northampton, who was one of the most unscrupulous and treacherous characters of the age, was nevertheless distinguished for his learning, artistic culture and his public charities. He built Northumberland House in London and superintended the construction of the fine house of Audley End. He founded and planned several hospitals. Bacon included three of his sayings in his "Aphorisms," and chose him as "the learnedest councillor" in the kingdom to present to the king his *Advancement of Learning*. He was the author of a *Treatise of Natural and Moral Philosophy* (1569; MS. in the Bodleian Library); of a pamphlet supporting the union between Elizabeth and the duke of Anjou (1580; Harleian MSS. 180); *A Defensive against the Poynon of supposed Prophecies* (1583); a reply to a pamphlet denouncing female government (1589; Harleian MS. 7021); *Duello Foiled*, printed in T. Hearne's *Collection of Curious Discourses* (1775), ii. 225, and ascribed there to Sir Edward Coke; *Translation of Charles V.'s Last Advice to Philip II.*, dedicated with a long epistle to the queen (Harl. 836, 1506 and elsewhere in Stowe 95, King's MSS. 106); devotional writings (Arundel MSS. 300); speeches at the trials of Guy Fawkes and Garnet in *State Trials*, vol. i. In Somers Tracts (ed. 1809), ii. 136, his opinions on the union between England and Scotland are recorded.

See the life in *Surrey's and Wyal's Poems*, ed. by G. F. Nott (1815), and Sidney Lee's article in the *Dict. Nat. Biog.*

SPENCER COMPTON, 2nd earl of Northampton in the Compton line (1601-1643), was the son of William, 1st earl, lord president of the marches, whose father had been created Baron Compton by Elizabeth, and of Elizabeth, daughter and heir of Sir John Spencer, lord mayor of London. On the 3rd of November 1616 he was created a Knight of the Bath, and was elected for Ludlow in the parliament of 1621, the same year being appointed master of the robes to the prince of Wales and attending the latter in the adventure to Spain in 1623. He warmly supported the king in the Scottish expeditions, at the same time giving his advice for the summoning of the parliament, which "word of four syllables" he declared was "like the dew of heaven."<sup>1</sup> On the outbreak of the Civil War he was entrusted with the execution of the commission of array in Warwickshire. After varying success and failure in the Midlands he fought at Edgehill, and after the king's return to Oxford was given, in November 1642, the military supervision of Banbury and the neighbouring country. He was attacked in Banbury by the parliamentary forces on the 22nd of December, but relieved by Prince Rupert the next day. In March 1643 he marched from Banbury to relieve Lichfield, and having failed there proceeded to Stafford, which he occupied. Thence on the 19th of March, accompanied by three of his sons, he marched out with his troops and engaged Sir John Gell and Sir William Breton at Hopton Heath. He put to flight the enemy's cavalry and took eight guns, but in the moment of victory, while charging too far in advance, he was surrounded by the parliamentary soldiers. To these who offered him quarter he answered that "he scorned to take quarter from such base rogues and rebels as they were," whereupon he was despatched by a blow on the head. Clarendon describes his loss as a great one to the cause. Northampton married Mary, daughter of Sir Francis Beaumont, by whom besides two daughters he had six sons, of whom the eldest, James (1622-1681), succeeded him as 3rd earl of Northampton, Henry (1632-1713) became bishop of London, and Charles, William and Spencer all distinguished themselves in the king's cause. The 3rd earl's third

<sup>1</sup> *Hardwicke State Papers*, ii. 210.

son Spencer (1673-1743) was a favourite of George II. and in 1728 was created earl of Wilmington, a title which became extinct at his death.

See the article in the *Dict. of Nat. Biog.* by C. H. Firth; E. B. G. Warburton's *Life of Prince Rupert*; S. R. Gardiner's *Hist. of England and of the Civil War*; *Thomson Tracts*, E 99 (18) [Hopton Heath and Northampton's death], E 103 (11) [elegy], E 111 (11), E 110 (8) [1642] [Proceedings at Banbury], E 83 [47] [speech].

**NORTHAMPTON**, a municipal, county and parliamentary borough and the county town of Northamptonshire, England, 66 m. N.W. by N. from London by the London & North Western railway; served also by a branch of the Midland railway. Pop. (1891) 75,075, (1901) 87,021. It lies in a slightly undulating district mainly on the north bank of the river Nene. The main roads converging upon the town meet near the centre in a spacious market-place, where stands a fountain on the site of the ancient cross destroyed by the fire of 1675 which levelled a great part of the town. There were formerly seven ancient parish churches, but only four remain. Of these All Saints church was rebuilt after the fire of 1675, but retains its Decorated embattled tower, with which the style of the later building scarcely harmonizes, the principal feature being the fine Ionic portico. The church of St Giles was originally a cruciform structure of the beginning of the 12th century, but has been greatly changed, and besides a rich Norman doorway contains specimens of Early English, Decorated and Perpendicular work. St Peter's, near the site of the ancient castle, is supposed to be of the same date with it, and its interior is a fine specimen of Norman architecture. St Sepulchre's, one of the four round churches still remaining in England, may have been built by the Knights Templars at the close of the 11th century. There are several modern parish churches. Northampton is the seat of a Roman Catholic bishop, and there is a pro-cathedral, designed by A. W. Pugin (1864). In the neighbourhood of the town there were a Cluniac priory of St Andrew, a house (Delapré) for nuns of the same order, and one for Augustinian canons dedicated to St James; but the first has disappeared, the site of the second is occupied by a modern mansion, and of the third there are only slight fragments. Some portions of the castle were re-erected on a new site after their destruction when the Castle station was built by the London & North Western Railway Company. In the populous parish of Hardingstone, S. of the town, is one of the original Eleanor crosses, of which only three remain out of twelve erected by Edward I. to mark the resting-places of his queen's body on its way from Harby (Nottinghamshire) to burial at Westminster. The chief public buildings of Northampton are a town hall, county hall, county council room, corn exchange, antiquarian and geological museum, free library and barracks. The free grammar school was founded in 1552; the Northampton and county modern and technical schools were incorporated with it in 1894. There are a Roman Catholic convent with schools, and various charity schools. The charitable foundations include St John's hospital, founded in the 12th century; St Thomas's hospital, founded in 1450 in honour of Thomas à Becket, an infirmary, asylum, dispensary, &c. There is a race-course north of the town. The staple trade is the manufacture of boots and shoes, which is very large. There are also considerable currying and tanning works, breweries, iron foundries, and brick and tile works. The cattle market is extensive. The county borough was created in 1888. The municipal borough is under a mayor, 8 aldermen and 24 councillors. Area, 34.69 acres.

British and Roman remains have been discovered near Northampton (*Hamstun, Northantone*), and it became the chief settlement of the Angle tribes who pushed their way up the Nene in the early part of the 6th century. It was occupied by the Danes in the reign of Edward the Elder and is said to have been burnt by Sweyn in 1010. In the reign of Edward the Confessor there were 60 burgesses in his demesne, and, although the number had decreased to 47 in 1086, a new borough containing 40 burgesses had been formed. The burgesses rendered yearly to the sheriff £30, 10s. "which belonged to his farm," and

was probably the beginning of the fee farm which they were allowed to pay directly to the king in 1185 and which was then increased from £100 to £120. Forty marks of this farm were pardoned by Richard III. in 1484 because "the town had come to such ruin" that the bailiffs had to pay more than £53 from their own goods. The mayor was the chief officer in the 13th century, and Henry VI. granted the incorporation charter in 1460 under the title of mayor, bailiffs and burgesses. The town has been represented by two members since 1395. Tanning was an industry of Northampton in the time of Edward I. and in 1675 a law was made by the corporation forbidding strangers to purchase hides in the town except on fair-days. Boots and shoes are known to have been made here in the reigns of John and Edward I., although probably only for the use of the townspeople, and by the 17th century Northampton was one of the most noted places in England for their manufacture.

Northampton has been the meeting-place of several important councils and parliaments. In the wars between John and his barons the castle withstood a siege by the latter, but in 1264 it was occupied by the barons under the earl of Leicester. In the Wars of the Roses it was the scene of the battle in which Henry VI. was defeated and taken prisoner in 1460. During the Civil Wars of the 17th century it was held for the parliament by Lord Brooke. In 1675 the town suffered severely by fire, 600 houses being destroyed.

See *Victoria County History, Northampton*; C. H. Hartshorn, *Historical Memorials of Northampton* (1848).

**NORTHAMPTON, ASSIZE OF**, a short code of English laws issued in 1176, is drawn up in the form of instructions to six committees of three judges each, which were to visit the six circuits into which England was divided for the purpose. Though purporting to be a reissue of the Assize of Clarendon (1166), it contains in fact many new provisions. As compared with the earlier assize it prescribes greater severity of punishment for criminal offences; arson and forgery were henceforth to be crimes about which the jurors are to enquire; and those who failed at the ordeal were to lose a hand as well as a foot. In what is perhaps the most important section we may probably see the origin of the possessory action of *mort d'ancestor*, an innovation scarcely less striking than the institution of the *novel disseisin* in the winter of 1166. The justices were also ordered to try proprietary actions commenced by the king's writ for the recovery of land held by the service of half a knight's fee or less. In their fiscal capacity they were to enquire into escheats, churches, lands and women in the king's gift. The royal bailiffs were to answer at the exchequer for rents of assize and all the perquisites which they made in their offices, and apparently the duty of enforcing this provision was entrusted to the justices. As a result of the rebellion of 1173-1174 it was provided that an oath of fealty should be taken by all, "to wit, barons, knights, freeholders and even villeins (*rustici*)", and that any one who refused should be arrested as the king's enemy, and the justices were to see that the castles whose demolition had been ordered were completely razed.

**AUTHORITIES**.—Sir F. Pollock and F. W. Maitland, *History of English Law before the Time of Edward I.* (Cambridge, 1898); W. Stubbs, *Constitutional History of England* (Oxford, 1895). The text of the Assize occurs in *Cronica Rogeri de Hovden* (Rolls Series), ii. 89, and *Gesta Henrici Regis Secundi* (Rolls Series), i. 108. It has been reprinted from the latter by W. Stubbs in *Select Charters* (Oxford, 1895). (G. J. T.)

**NORTHAMPTON**, a city and the county-seat of Hampshire county, Massachusetts, U.S.A., situated on the Connecticut river, about 16 m. N. of Springfield. Pop. (1910 census) 19,431. The city has an area of 35.3 sq. m. The chief village, Northampton, is on the New York, New Haven & Hartford, and the Boston & Maine railways. It lies on the border of the meadow-land, and with its irregular, semi-rural streets, and venerable trees is considered one of the prettiest villages in New England. About 2 m. S.E. of Northampton is Mount Holyoke (954 ft.), which may be ascended by carriage road and mountain railway, and the summit of which commands a magnificent view. The city is the seat of a state hospital for the insane;

of the Clarke School for the Deaf (1867, founded by John Clarke of Northampton); of Smith College, one of the foremost colleges for women in the country; of the Mary A. Burnham School for Girls (1877), a preparatory school chiefly for Smith College, founded by Miss Mary A. Burnham; and of the Miss Capen School (preparatory) for girls. Besides the college library, there are in Northampton two public libraries, the Clarke (1850) and the Forbes (1894). The Forbes library was established with funds left by Charles E. Forbes (1795-1881), from 1848 to 1881 a justice of the state supreme court. The People's Institute was started as a Home-Culture Clubs movement by George W. Cable, who became a resident of Northampton in 1886. The Smith Charities is a peculiar institution, endowed by Oliver Smith (1766-1845) of Hatfield, who left an estate valued at \$370,000, to be administered by a board of three trustees, chosen by electors representing the towns of Northampton, Hadley, Hatfield, Amherst and Williamsburg in Hampshire county and Greenfield and Whately in Franklin county—the beneficiaries of the will. The will was contested by Smith's heirs, but in 1847 was sustained by the supreme judicial court of Massachusetts. Of the total sum, \$200,000 was to accumulate until it became \$400,000. Of this \$30,000 was to found Smith's Agricultural School at Northampton, which opened for instruction in 1908; an income of \$10,000 was to be paid to the American Colonization Society, but this society failed to comply with the restrictions imposed by the will, and the \$10,000 was incorporated with the Agricultural School fund; and \$360,000 was devoted to indigent boys and girls, indigent young women and indigent widows. The remainder of Smith's property was constituted a contingent fund to defray expenses and keep the principal funds intact. Florence, a village on the Mill river in the city limits, is a manufacturing village, silk being its principal product, and cutlery and brushes being of minor importance. The value of the city's factory products increased from \$4,706,820 in 1900 to \$5,756,381 in 1905, or 22.3%. Northampton was first settled in 1654, became a township in 1656, and was incorporated as a city in 1833. In September 1786, at the time of the Shays Rebellion, the *New Hampshire Gazette* (still published; daily edition since 1890) was established here in the interest of the state administration. Jonathan Edwards was pastor here from 1727 to 1750. Caleb Strong (1745-1819), a member of the Federal Constitutional Convention of 1787, and governor of Massachusetts in 1800-1807 and 1812-1816; Joseph Hawley (1723-1788), one of the most prominent patriots of western Massachusetts; Timothy Dwight; Arthur (1786-1865), Benjamin, and Lewis (1788-1873) Tappan, prominent philanthropists and anti-slavery men; and William D. Whitney were natives of Northampton.

See J. R. Trumbull, *History of Northampton* (2 vols., Northampton, 1898-1902).

**NORTHAMPTONSHIRE**, an east midland county of England, bounded N. by Lincolnshire, N.W. by Rutland and Leicestershire, W. by Warwickshire, S.W. and S. by Oxfordshire, S.E. by Buckinghamshire, and E. by Bedfordshire, Huntingdonshire and Cambridgeshire. The area is 1003.1 sq. m. The surface is undulating and somewhat monotonous, notwithstanding that the country is richly cultivated and in some parts finely wooded. Elevations over 700 ft. are few. The most picturesque scenery is found in the western and south-western districts. For long Northamptonshire has been famed for its ash trees, and there are also some very old oaks, such as that associated with Cowper's posthumous poem "Yardley Oak," in Yardley Chase near Northampton, as well as a few fine avenues of elm. The north-eastern extremity belongs to the great Fen district. The county forms the principal watershed of central England, nearly all the more important rivers of this region having their sources within its boundaries. The Avon, with a westward course, forms for some distance the northern boundary of the county, till near Lilbourne it passes into Warwickshire. The Nene passes southward past Northampton, whence it takes an easterly course, skirting the eastern boundary of the county. The Welland flows in an easterly direction, forming the boundary

of the county with Leicester, Rutland and Lincoln. The Cherwell, rising in a spring at Charwelton, where it is crossed by a very ancient bridge, passes into Oxfordshire, and thence forms for a considerable distance the southernmost portion of the boundary of Northamptonshire with that county; the Leam forms a portion of the boundary with Warwickshire. The Ouse, which rises near Brackley, soon afterwards leaves the county, but again touches it near Stony Stratford, separating it for some distance from Buckinghamshire.

**Geology.**—With the exception of the superficial glacial and river deposits, all the rocks exposed in the county are of Jurassic age; they all dip in a general way towards the S.E., the strike of the outcrops being from south-west to north-east. The oldest rocks exposed belong to the Liassic formation; they come to the surface over a large area in the south-west and centre, around Banbury, Daventry and Market Harborough, and by the removal of the overlying Oolitic strata they are exposed along the rivers and stream courses near Towcester, Northampton, Wellingborough and Kettering. The Lower Lias, blue clay with limestone bands and cement stones, has few exposures; it has been cut through by the railways at Silsby and Crayke; and at Brackley it is dug for brick-making. The Middle Lias consists of grey micaceous marls, sandstones and clays, often ferruginous; ironstone appears near King's Sutton; at the top is the marlstone or "rock bed," used as a building stone and for road metal. The Upper Lias is again a blue argillaceous series of strata, with limestones and cement stones; it is employed for brick-making. Through the middle of the county from north-east to south-west is an elevated tract of Oolitic rocks which contrasts strongly with the low-lying grass-covered Liassic ground. The lowest subdivision of the Inferior Oolite, sands, sandstone and calcareous beds is an important source of iron ore, with from 9 to 12 ft. of workable beds at Blisworth, Kettering, Northampton, Thrapstone, Towcester and Wellingborough. The flaggy sandstone of Duston (Duston slate) belongs to this series. The upper part of the Northampton sands is known as the Lower Estuarine Beds; these are white and reddish clays and sands. In the north-eastern part of the county from about Maidwell, the Lincolnshire Limestone is developed at the expense of the Northampton Sand; the well-known building stone of Barnack (Barnack Rag) and Weldon belong to this horizon; a hard siliceous variety is known as Weldon or Stamford marble. Locally at the base is a series of flaggy strata, the Collyweston slates. The Great Oolite series comprise the Upper Estuarine Beds, the Great Oolite Limestone, Great Oolite Clay, Forest Marble and Cornbrash (very fossiliferous at Rushton). On the south-east border a belt of Oxford Clay occupies the surface; good exposures occur in the brick-fields about Peterborough. Glacial sands and gravels, including the great Chalky Boulder Clay, occur in patches on the older rocks, as at Hillmorton, and fill up old channels of the rivers sometimes to a considerable depth, as in the old valley of the Ouse at Furtho, where the Boulder Clay is 100 ft. thick. Borings have revealed the existence of Rhetic and Keuper rocks resting on an ancient quartz-porphyrity beneath the Lias at Orton; and at Gayton and Northampton the Carboniferous and possibly Old Red Sandstone strata have been proved, but no Coal Measures were encountered. The water-bearing strata of Northamptonshire include the marlstone of the Lias, the Lincolnshire Limestone, Collyweston beds and ironstone beds of the Inferior Oolite, and the Cornbrash and Great Oolite Limestone.

**Climate and Agriculture.**—The climate of Northamptonshire is mild and genial, while the absence of lofty hills renders it much drier than many other inland districts. The mean annual rainfall at Wellingborough is 27.2 ins. The prevailing soil is a rich brown but light and crumbling mould, sometimes with a rocky subsoil. The richest soil is the black mould of the fen district, which is specially suited for grass, as are all the heavier soils. Nearly all the land is capable of cultivation, although there is some stiff wet soil on the slopes of the hills. Nearly nine-tenths of the total area, a high proportion, is under cultivation, and of this considerably over three-fifths is in permanent pasture, the acreage devoted to this use increasing steadily. Less than one-fifth is under grain crops, and the area decreases. Wheat and barley are the principal grain crops. The fattening of cattle is the chief occupation of the Northamptonshire farmer. The favourite stock for breeding purposes is the shorthorn, but the most common custom is to buy in Hereford, Scotch, Welsh and Irish cattle in the spring and fatten them on the rich pastures, a few being retained and fed for the Christmas market. In autumn additional cattle are bought in to eat the coarse grass off the pastures, and these are usually retained during winter. The most common breed of sheep on the rich pastures is the improved Leicester, which is preferred on account of its length

of wool; but the Southdown, on account of its superior flesh, is also largely kept.

**Manufactures.**—The iron industry is of considerable importance, though only a small proportion of the metal is smelted in the county. The industry is carried on in the central part of the county, as in the Kettering, Wellingborough and Thrapston districts, and in the north near Stamford. But Northamptonshire is more famous for its manufacture of boots and shoes, which is chiefly prosecuted in the towns and villages of the central and southern districts, and along the eastern border. This trade occupies some three-quarters of the total number of hands employed in factories in the county.

**Communications.**—The main line of the London & North Western railway passes through the south-western portion of the county, with an alternative route to Northampton, and branches to Peterborough and elsewhere. With it are connected at Blisworth Junction the East and West Junction railway to Towcester, Woodford and Stratford-on-Avon, and the Northampton and Banbury Junction railway. The Great Central main line, crossing the county in the south, has connexion with the Great Western railway at Banbury from Woodford. The Midland railway serves Wellingborough, Kettering and Northampton, and an important junction of systems is effected at Peterborough, which is on the main line of the Great Northern railway. Branch lines of this and the Midland system complete the railway communications of the county. The Grand Junction Canal, which is connected with the Oxford Canal, enters the county at Braunston on the borders of Warwickshire, and passes by Daventry and Blisworth into Buckinghamshire, a branch connecting it with Northampton. The Grand Union Canal unites with the Grand Junction near Daventry, and runs north until it joins the Leicester Canal at Foxton, branches passing to Welford and Market Harborough.

**Population and Administration.**—The area of the county is 641,992 acres, with a population in 1891 of 302,183 and in 1901 of 338,088. The area of the administrative county of Northampton is 585,148 acres, and that of the administrative county of the soke of Peterborough 53,464 acres. In Domesday the county is mentioned as containing 30 hundreds, but it then included a considerable part of Rutland. These divisions were first reduced to 28, and in the reign of Henry II. to 20, their present number. The administrative counties include four municipal boroughs, namely, Brackley (pop. 2467), Daventry (3780), Higham Ferrers (2540) and Peterborough (30,872), together with the municipal and county borough of Northampton (87,021). The urban districts are: Desborough (3,573), Finedon (4,129), Irthlingborough (4,314), Kettering (28,653), Oundle (2404), Raunds (3811), Rothwell (4793), Rushden (12,453), Wellingborough (18,412). There are one court of quarter sessions and nine petty sessional divisions. The borough of Northampton and the liberty of the soke of Peterborough have each a separate court of quarter sessions and a separate commission of the peace. The total number of civil parishes is 346, of which 33 are in the soke of Peterborough. The ancient county contains 297 entire ecclesiastical parishes or districts, wholly or in part, most of them being in the diocese of Peterborough; but small parts of the county fall within the dioceses of Oxford, Ely and Worcester. For parliamentary purposes the county is divided into four divisions (Northern, Eastern, Mid and Southern), and includes the parliamentary borough of Northampton, and part of the parliamentary borough of Peterborough, each returning one member, except the borough of Northampton, which returns two members.

**History.**—At some time in the 7th century the district which is now Northamptonshire suffered a simultaneous invasion by the West Saxons from the south and the Anglian tribes from the north, and relics discovered in the county testify to a mingling of races, at the same time showing that West Saxon influence never spread farther north than a line from Daventry to Warwick, and with the extension of the Mercian kingdom under Penda and the conversion of the midland districts ceased altogether. The abbey at Medehamstede (now Peterborough) was begun by Peada in 655, and about the same time foundations were established at Peakirk, Weedon Beck, Castor and Oundle. In 870 the district was overrun by the Danes, and Northampton was one of the five Danish boroughs, until in 921 it was recovered by Edward the Elder, who fortified Towcester in that year.

In the 11th century Northamptonshire was included in Tostig's northern earldom; but in 1065, together with Huntingdonshire it was detached from Northumbria and bestowed on Waltheof. The only monastic foundation which survived the Conquest was Peterborough. Norman castles existed at Rockingham, Barnwell, Libbourne and Northampton.

As a shire Northamptonshire was probably of Danish origin, representing in the 10th century the area which owed allegiance to Northampton as a political and administrative centre. In 921 this area extended to the Welland, the present northern limit of the county, and at the time of the Domesday Survey the boundaries were approximately those of the present day. Northamptonshire is first mentioned by name in the *Historia Eliensis*, in connexion with events which occurred at the close of the 10th century.

The Geld roll of the time of William I. and the Domesday Survey of 1086 mention 28 hundreds in Northamptonshire, and part of Rutland is assessed under this county. By 1316 the divisions had undergone considerable changes, both in name and in extent, and had been reduced to their present number, 20, since which date they have remained practically unaltered. The names of the hundreds point to primitive meeting-places gradually superseded by villages and towns, and the court for Fawsley hundred met under a large beech tree in Fawsley Park until the beginning of the 18th century, when it was transferred to Everdon. The shire-court originally met at Northampton.

Northamptonshire was originally included in the diocese of Lincoln. The archdeaconry of Northampton is mentioned in the 12th century, and in 1291 included the deaneries of Peterborough, Northampton, Brackley, Oundle, Higham, Daventry, Preston, Weldon, Rothwell and Haddon. The diocese of Peterborough was created in 1541, and in 1875 the archdeaconry of Oakham was formed and included in this county the first and second deaneries of Peterborough and the deaneries of Oundle, Weldon and Higham Ferrers. Northampton archdeaconry now includes the first, second and third deaneries of Brackwell and Rothwell; the first and second deaneries of Haddon and Preston, and the deaneries of Daventry, Northampton and Weldon.

At the time of the Domesday Survey the chief lay-tenant in Northamptonshire was Robert, earl of Mortain, whose fief escheated to the crown in 1106. The estates of William Peverel founder of the abbey of St James at Northampton, also escheated to the crown in the 12th century. Holdenby House was built by Sir Christopher Hatton, privy councillor to Queen Elizabeth, and Yardley Hastings was named from the Hastings, formerly earls of Pembroke. Higham Ferrers was the seat of the Ferrers family; Braybrook Castle was built by Robert de Braybrook, a favourite of King John; and Burghley House gave the title of baron to William Cecil.

Northampton was a favourite meeting-place of the councils and parliaments of the Norman and Plantagenet kings. In 1215 John was besieged in Northampton Castle by the barons, and in 1264 Henry III. captured the castle from the younger Simon de Montfort. During the Wars of the Roses Henry VI. was defeated at Northampton in 1460. In the Civil War of the 17th century the county declared almost unanimously for the parliament. A royalist garrison was placed at Towcester by Prince Rupert in 1644, but almost immediately withdrawn.

The iron-mines and stone-quarries of Northamptonshire were worked in Roman times, but the former were entirely neglected from the Plantagenet period until their rediscovery in 1850, while the two most famous quarries, those of Barnack and Stanion, were exhausted about the 16th century. The wool and leather industries flourished in Norman times. In the 17th century the weaving industry declined in the Northampton district, but became very flourishing about Kettering. Other early industries were charcoal-burning, brick and tile manufacture and brewing. The industries of whip-making, pipe-making, silk-weaving and paper-making were introduced in the 17th and 18th centuries.

In 1290 Northamptonshire returned two members to parliament, and in 1295 Northampton also returned two members.

In 1547 Brackley and Peterborough returned each two members, and in 1557 Higham Ferrers returned one member. Under the act of 1832 the county returned four members in two divisions, and Brackley and Higham Ferrers were disfranchised.

**Antiquities.**—Although Northamptonshire was rich in monastic foundations, remains, except of the abbey-church of Peterborough, afterwards the cathedral, are of small importance. At Geddington, and also at Hardingstone, near Northampton, there is an Eleanor cross, erected by Edward I. to the memory of his queen, in good preservation. For the architecture of its churches Northampton holds a place scarcely inferior to any other English county. To the Saxon period belong the tower of Earls Barton church, which stands on an eminence, probably the mound of an old English strong-house; the tower and other portions at Brigstock; the ground plan and other portions at Wittering; the remarkable tower at Barnack; and Brixworth church, constructed in part of Roman materials, and by some believed to include part of a Roman basilica. Of Norman, besides the cathedral of Peterborough, the finest examples are St Peter's and St Sepulchre's, Northampton, and the tower of Castor church. St Mary's church, Higham Ferrers, formerly collegiate, Early English and Decorated, is one of the finest churches in the county, and, as specially noteworthy among many beautiful buildings, there may be mentioned the churches at Irthlingborough and Lowick, with their lantern towers, Warmington, a very fine specimen of Early English work, Rushden, Finedon, Raunds and Fotheringhay. Of the church at Easton Maudit, Percy, author of the *Reliques*, and afterwards Bishop of Dromore, was rector.

A gateway at Rockingham, and earth-works at Higham Ferrers and Brackley are worthy of mention. Some castellated ruins remain of the castle at Fotheringhay, famous as the scene of the imprisonment, trial and execution of Mary, Queen of Scots. Barnwell Castle, founded by William the Conqueror, an interesting example of the defensive construction of the period, is still a fine ruin, which includes four of the round towers and an imposing gateway. Holdenby Manor House, where Sir Christopher Hatton (1540-1591) was born, and where Charles I. was staying when he was carried away by Cornet Joyce, is largely restored. Among ancient mansions are Castle Ashby, the seat of the Comptons, the oldest portion belonging to the reign of Henry VIII.; Althorp, the seat of the Spencers, of various dates; Drayton House, of the time of Henry VI.; the vast pile of Burghley House, Stamford, founded by Lord Burleigh (1553), but more than once altered and enlarged; and Kirby Hall, a beautiful Elizabethan building once the residence of Sir Christopher Hatton.

See *Victoria County History, Northamptonshire*; G. Baker, *History and Antiquities of the County of Northampton* (2 vols., London, 1822-1841); John Bridges, *History and Antiquities of Northamptonshire*, compiled by Rev. Peter Whalley (2 vols., Oxford, 1791); John Norden, *Speculi Britanniae, pars altera, or A Delineation of Northamptonshire* (London, 1720); Francis Whellan, *History, Topography and Directory of Northamptonshire* (2nd ed., London, 1874).

**NORTH BERWICK**, a royal and police burgh of Haddingtonshire, Scotland. Pop. (1901) 2614. It is situated on the south shore of the entrance to the Firth of Forth, 2½ m. E.N.E. of Edinburgh by the North British railway, being the terminus of a branch line from Drem Junction. It was created a royal burgh by Robert III. (d. 1406), and though once a port of some importance it dwindled to a fishing hamlet. In the latter half of the 19th century, however, it gradually became a fashionable watering-place, much frequented for its firm sandy beach and bathing, and especially for its two golf-courses. Near the station are the ruins of the abbey of Cistercian nuns founded by David I. Immediately to the south rises the fine cone of North Berwick Law (612 ft.), which was utilized as a signal point at the period of the Napoleonic scare.

About 3 m. E. stand the strikingly picturesque ruins of Tantallon Castle, which probably dates from the end of the 14th century and was for many generations the stronghold of the Angus Douglasses. Though the 6th earl successfully resisted the sieges of James V. in 1528 and 1530, the castle had at last to be surrendered by treaty. It was besieged and captured by General Monk in 1651, and some

time after the restoration became the property of Sir Hew Dalrymple, lord president of session, whose family still own it. It was then dismantled and fell into decay.

About 2 m. S.W. of North Berwick is Dirleton, with a castle dating from the 12th century. Edward I. took it in 1298, and in the reign of Robert Bruce it was acquired by the Halliburtons, from whom it passed to the family of Ruthven. On the failure of the Gowrie conspiracy (1600) the castle was forfeited and given to Sir Thomas Erskine (1566-1639), who became Baron Dirleton in 1604, two years later Viscount Fenton, and in 1619 earl of Kellie. Monk laid siege to the castle in 1650, and in 1663 it was purchased by Sir John Nisbet (1609-1687), lord advocate, afterwards a lord of session and Lord Dirleton.

**NORTHBROOK, THOMAS GEORGE BARING, 1ST EARL OF** (1826-1904), English statesman, eldest son of the first Baron (long known as Sir Francis Baring; see BARING), was born on the 22nd of January 1826, and educated at Christ Church, Oxford, where he graduated with honours in 1846. He entered upon a political career, and was successively private secretary to Mr Labouchere (Lord Taunton), Sir George Grey, and Sir Charles Wood (Viscount Halifax). In 1857 he was returned to the House of Commons in the Liberal interest for Penryn and Falmouth, which constituency he continued to represent until he became a peer on the death of his father in 1866. He was a lord of the admiralty in 1857-1858; under-secretary for war, 1861; for India, 1861-1864; for the home department, 1864-1866; and secretary to the admiralty, 1866. When Mr Gladstone acceded to power in 1868, Lord Northbrook was again appointed under-secretary for war, and this office he held until February 1872, when he was appointed governor-general of India. In January 1876, however, he resigned. He had recommended the conclusion of arrangements with Shere Ali which, as has since been admitted, would have prevented the second Afghan war; but his policy was overruled by the duke of Argyll, then secretary of state. Lord Northbrook was created Viscount Baring of Lee in the county of Kent and earl of Northbrook in the county of Southampton. From 1880 to 1885 he held the post of first lord of the admiralty in Mr Gladstone's second government. During his tenure of office the state of the navy aroused much public anxiety and led to a strong agitation in favour of an extended shipbuilding programme. The agitation called forth Tennyson's poem "The Fleet." In September 1884 Lord Northbrook was sent to Egypt as special commissioner to inquire into its finances and condition. The inquiry was largely unnecessary, all the essential facts being well known, but the mission was a device of Mr Gladstone's to avoid an immediate decision on a perplexing question. Lord Northbrook, after six weeks of inquiry in Egypt, sent in two reports, one general, advising against the withdrawal of the British garrison, one financial. His financial proposals, if accepted, would have substituted the financial control of Great Britain for the international control proposed at the London Conference of June-August of the same year. A heavy blow would thus have been struck at internationalism in Egypt. Mr Gladstone was not, however, prepared to give a British guarantee of the interest of the loan, and so Lord Northbrook's mission proved abortive. The £9,000,000 loan issued in 1885 bound Egypt even more securely in international fetters (see *Cromer's Modern Egypt*, 1908, vol. ii. chap. xlv.). When Mr Gladstone formed his third ministry in 1886 Lord Northbrook held aloof, being opposed to the home rule policy of the premier; and he then ceased to take a prominent part in political life. In 1890 he was appointed lord-lieutenant of Hampshire. He died on the 15th of November 1904. He had married in 1848 Elizabeth Sturt, sister of Lord Alington, and was succeeded as 2nd earl by his eldest son, who as Lord Baring had been M.P. for Winchester (1880-1885) and North Bedford (1886-1892).

See B. Mallet, *Thomas George, Earl of Northbrook* (1908).

**NORTH CAPE** (*Nordkap*), a promontory on the island Magerøf off the north coast of Norway in 70° 10' 40" N., 25° 45' E., 78 m. N.E. of Hammerfest. Knivskjaerodden, an island a little to the west, actually reaches a point a little farther north than the North Cape, and Nordkyn, 45 m. E., is the northern extremity of the mainland (71° 7' N.). The desolate cape, rising abruptly

over 1000 ft. from the sea, is frequently visited during the summer period of the "midnight sun," but travellers are often prevented from seeing this phenomenon by adverse atmospheric conditions.

**NORTH CAROLINA**, a South Atlantic state of the United States of America, situated between latitudes  $33^{\circ} 51' 37''$  (the southernmost point of the southern boundary— $35^{\circ}$  is the northernmost) and about  $36^{\circ} 34' 25''$  N., and between longitudes  $75^{\circ} 27' 10''$  W. and  $84^{\circ} 20' 10''$  W. It is bounded N. by Virginia, E. and S.E. by the Atlantic Ocean, S. and S.W. by South Carolina, S. also by Georgia, and W. and N.W. by Tennessee. North Carolina has an extreme length from E. to W. of 503 $\frac{1}{2}$  m., which is greater than that of any other state east of the Mississippi river. Its total area is 52,426 sq. m., of which 3686 sq. m. are water surface.

**Physical Features.**—The state lies wholly within the three leading topographical regions of the eastern portion of the United States: the Coastal Plain Region, which occupies approximately the eastern half, the Piedmont Plateau Region, which occupies about 20,000 sq. m. in the middle, and the Appalachian Region, which occupies about 6000 sq. m. in the west. At the eastern extremity of the Coastal Plain Region an outer coast line is formed by a chain of long narrow barrier beaches from which project capes Hatteras, Lookout and Fear, whose outlying shoals are known for their dangers to navigation. Between Hatteras and Lookout is Raleigh Bay and between Lookout and Fear is Onslow Bay; and between the chain of islands and the deeply indented mainland Currituck, Albemarle, Pamlico and other sounds form an extensive area, especially to the northward, of shallow, brackish and almost tideless water. Projecting into these are sundry tracts of swamp land—the best known of these is Dismal Swamp, which lies mostly in Virginia and is about 30 m. long and 10 m. wide. Through most of the Coastal Plain Region, which extends inland from 80 to 150 m., the country continues very level or only slightly undulating, and rises to the westward at the rate of little more than 1 ft. to the mile. Along the W. border of this region, however, the slope becomes greater and there are some hills. The "Fall Line," the boundary between the Coastal Plain and the Piedmont Plateau, has a very irregular course across North Carolina, but lies in a general S.W. direction from the Falls of Roanoke between Halifax and Northampton counties to Anson county on the South Carolina border and marks a rapid increase in elevation of about 200 ft. The Piedmont Plateau Region extends from this line to the Blue Ridge Escarpment, toward which its mean elevation increases at the rate of about  $\frac{3}{4}$  ft. to the mile. It is traversed from N.E. to S.W. by a series of ridges which in the E. portion produce only a general undulating surface but to the westward become higher and steeper until the country assumes a bold and rugged aspect. The S.E. face of the Blue Ridge Escarpment, which rises precipitously 1200-1500 ft. or more above the Piedmont Plateau, forms the S.E. border of North Carolina's Appalachian Mountain Region, which includes the high Unaka Mountain Range, segments of which are known by such local names as Iron Mountains, Bald Mountains and Great Smoky Mountains. These ranges reach their culmination in this state, and with a series of more or less interrupted cross ranges constitute the greatest masses of mountains in the E. half of the United States. Four peaks along the Blue Ridge have an elevation exceeding 5000 ft.—one of these, the Grandfather, rises 5964 ft.; and about thirty peaks in the Unakas and in the several cross ranges exceed 6000 ft., the highest being Mount Mitchell or Mitchell Dome (6717 ft.), of the Black Mountains, a short cross range extending N. from the Blue Ridge through Yancey county. Other noteworthy peaks are Black Brother (6690 ft.) and Hairy Bear (6681 ft.), the next highest mountains. Many of the neighbouring mountain ridges have uniform crests, but a greater number terminate in numerous peaks, some sharp, rugged and rocky, but more of them rounded domes. Throughout the whole region the slopes vary greatly: the N.W. slope of the Blue Ridge is almost

imperceptible, or confused with the numerous mountain slopes that rise above it. As a rule the mountain slopes are well graded and subdued, but a few are steep and some are rocky and precipitous. The numerous valleys are usually narrow and deep, though few, if any, descend to less than 2000 ft. above the sea.

The Blue Ridge is the principal water parting of the state. West of it the Hiwassee, the Little Tennessee and the French Broad rivers flow W. or N.W. into Tennessee. Farther N. are the headwaters of the New river, which flows N.E. and finds its way to the Ohio. On the S.E. slope of the Blue Ridge rise the Broad, the Catawba and the Deep, whose flow for some distance a little N. of E., then, finding a passage across one of the ridges of the Piedmont Plateau, turn to the S.E. and across the boundary line into South Carolina, in which state their waters reach the Atlantic. In the N.W. part of the Piedmont Plateau Region, and a little to the N. of the most N.E. course of the Yadkin rises the Dan, which in its N.E. course crosses the boundary into Virginia, where it becomes a tributary of the Roanoke, in which its waters are returned to North Carolina near the "Fall Line." The other principal rivers—the Cape Fear, the Neuse and the Tar—rise in the N.E. part of the Piedmont Plateau Region, have their S.E. courses wholly within the state, and, with the Roanoke, drain the Coastal Plain Region into the Mountain Region and in the Piedmont Plateau Region the rivers have numerous falls and rapids which afford a total water power unequalled perhaps in any other state than Maine on the Atlantic Coast, the largest being on the Yadkin, Roanoke and Catawba; and in crossing some of the mountains, especially the Unakas, the streams have carved deep narrow gorges that are much admired for their scenery. In contrast with the rivers of these regions those of the Coastal Plain are sluggish, and toward their mouths expand into wide estuaries.

The Coastal Plain Region is the only part of the state that has any lakes, and these are chiefly shallow bodies of water, with sandy bottoms, in the midst of swamps. In all they number only about fifteen, and have an area estimated at 200 sq. m., about one-half of which is contained in Lake Mattamuskeet in Hyde county.

**Flora.**—In North Carolina's flora are many species common to sub-tropical regions and many common to temperate regions, and the variety is consequently very great. In the swamps are the bald cypress, the white cedar and the live oak, usually draped in southern long moss; south of Cape Fear river are palmettos, magnolias, prickly ash, the American olive and mock orange; along streams in the Coastal Plain Region are the sour gum, the sweet bay and several species of oak; but the tree that is most predominant throughout the upland portion of this region is the long-leaf or southern pine. In the Piedmont Plateau Region oaks, hickories and elms are the most common. In the Mountain Region at the bases of the mountains are oaks, hickories, chestnuts and white poplars; above these are hemlocks, beeches, birches, elms, ashes, maples and limes; and still higher up are spruce, white pine and balsam; and all but a comparatively few of the higher mountains are forest-clad to their summits. All of the species of pine and of magnolia, and nearly all of the species of oak, of hickory and of spruce, indigenous to the United States, are found in North Carolina. On the dome-like tops of such mountains as are too high for trees are large clusters of rhododendrons and patches of grasses fringed with flowers. The forests throughout most of the state have a luxuriant undergrowth consisting of a great variety of shrubs, flowering plants, grasses, ferns and mosses, and the display of magnolias, azaleas, kalmias, golden rod, aster, jessamines, smilax, ferns and mosses is often one of unusual beauty. Venus's fly-trap (*Dionaea muscipula*), a rare plant, is found only south of the Neuse river; and there are several varieties of *Saururus* and *Caryacium* in the piedmont. Among the fruit-bearing trees, shrubs, vines and plants the grape, the blue-berry, the cherry, the plum and the cranberry are indigenous and more or less common. Aromatic and medicinal herbs, of which the state has several hundred distinct species, have been obtained in larger quantities than from any other state in the Union.

**Fauna.**—In North Carolina five of the seven life-zones into which North America has been divided are represented, but more of its area belongs to the upper-aural than to any other zone. The species of fauna that are all characteristic of this part of the United States are found in the Piedmont Plateau Region and the western portion of the Coastal Plain Region. Among the song-birds are the mocking-bird, the Carolina wren and the cardinal grosbeak (or red bird); there are plenty of quail or "bob white" (called partridge in the South). Among the mammals are the opossum, raccoon, star-nosed mole (*Condylura cristata*), grey fox and fox squirrel. The mammals of the Mountain Region include the cotton-tail rabbit, red squirrel, lynx and woodchuck; and there is a considerable variety of migratory song-birds, which are common to the more northern states. In the eastern portion of the Coastal Plain Region are the cotton rat, rice-field rat, marsh rabbit, big-eared bat, western pelican, swallow-tailed kite, black vulture and some rattlesnakes and cotton-mouth mecoacan snakes, all of which are common farther south; and there are some turtles and terrapins, and many geese, swans, ducks, and other water-fowl. Large numbers of shad, blue fish, weak fish (spogeteague), alewives, Spanish mackerel, perch, bass, croakers (*Micropterus undulatus*), mullet, menhaden, oysters and



clams are caught in the sounds, in the lower courses of the rivers flowing into them, or in the neighbouring waters of the sea.

**Climate.**—North Carolina has a climate which varies from that of the S.E. corner, which approaches the sub-tropical, to that of the Mountain Region, which is like the medium continental type, except that the summers are cooler and the rainfall is greater. The mean annual temperature for the state (below an elevation of 4000 ft.) is about 59° F. For the Coastal Plain Region it is 61° F.; for the Piedmont Plateau Region, 60° F.; for the Mountain Region, 56° F.; for Southport, in the S.E. corner of the state, 64° F.; and for Highlands, at an elevation of 3817 ft. in the N.W. corner, 50° F. January, the coldest month, has a mean temperature of 38° F. in the Mountain Region, of 41° F. on the Piedmont Plateau, and of 44° F. on the Coastal Plain; and in July, the warmest month, the mean is about 79° F. on both the Coastal Plain and the Piedmont Plateau and 74° F. in the Mountain Region. Extremes have ranged from -19° F. at Highlands in 1899 to 107° F. at Chapel Hill, Orange county, in 1900 and again in 1902. The average precipitation for the state is about 52 in. a year, nearly all of it in the form of rain. For the Coastal Plain Region it is 54 in.; for the Piedmont Plateau Region, 48 in.; and for the Mountain Region, 53 in. On the E. slope of the mountains the rainfall exceeded nowhere in the United States, save in the N. part of the Pacific Slope. At Highlands, Macon county, during 1898 it was 105.24 in., and during 1901 it was 106.17 in., 30.74 in. falling here during the month of August. The winds are variable and seldom violent, except along the coast during the sub-tropical storms of late summer and early autumn.

**Soil.**—On the Coastal Plain the soil is generally sandy, but in nearly all parts of this region more or less marl abounds; south of the Neuse river the soil is mostly a loose sand, north of it there is more loam on the uplands, and in the lowlands the soil is usually compact with clay salt or peat toward the western border. In the mountain region the sand becomes coarser and some gravel is mixed with it. Throughout much of the Piedmont Plateau and Mountain regions the decomposition of felspar and of other aluminous minerals has resulted in a deep soil of clay with which more or less sand is mixed. It is deeper and more sandy where granite is the underlying rock, deeper and more fertile on the north-western than on the south-eastern mountain slopes, and shallower and more clayey where slate is the underlying rock.

**Agriculture.**—Until the Civil War agriculture was about the only important industry in the state, and at the close of the 19th century it still to a large extent remained the staple of the rural population, agriculturists to all inhabitants of the state engaged in some gainful occupation decreased from 75.3 to 64.1%. The land included in farms amounted in 1900 to 22,745,356 acres or 73% of the total land surface of the state, and the percentage of farm land that was improved increased from 26.5 in 1870 to 36.6 in 1900. Throughout the colonial era the establishment of small estates was a part of the territorial policy of the government of North Carolina, 640 acres being the largest normal grant to any one person; and as a consequence of this policy land holdings have always been much smaller here than in most of the other parts of the South, and since the Civil War the rapid changes in improved land, and the development of truck farming, and the growth in number of negro holdings, have been accompanied by a further decrease in the average size of farms from 316 acres in 1860 to 101.3 acres in 1900. In the latter year there were in all 224,637 farms; of these 93,097 contained less than 50 acres, 55,028 between 50 and 100 acres, 44,052 between 100 and 175 acres, and 4224 over 500 acres. Of the total number of farms 128,978 were operated by owners or part owners, of whom 17,434 were coloured (including Indians); 19,916, by cash tenants, of whom 10,331 were coloured; and 73,092 by share tenants, of whom 26,892 were coloured. After the Civil War there have been several important changes in the crops raised: the development of cotton manufacturing, in the South and the utilization of cotton-seed oil and meal gave impetus to cotton culture; and the discovery of the adaptability of much of the cotton land to the culture of tobacco of a superior quality resulted first in the development of a vast tobacco industry and then to a fluctuation in acreage of the crops of tobacco and of cotton, according as the price of either rose or fell. The destruction of pine forests to meet the demands for naval stores, and the introduction and increased use of the refrigerator car, resulted in much attention to the growth of garden produce for Northern markets. Peanut culture, introduced into the state from Virginia soon after the close of the Civil War, spread rapidly. In the meantime the crops of cereals increased little, and stock raising generally decreased.

The principal crops are cotton, Indian corn, tobacco, hay, wheat, sweet potatoes, apples and peanuts. The yield of cotton increased from 62,901,790 lb in 1869 to 307,500,000 lb in 1909. In 1909 2,898,000 acres were planted to Indian corn, with a crop of 48,686,000 bushels; 570,000 acres to wheat, with a crop of 5,415,000 bushels; and 196,000 acres to oats, with a crop of 3,234,000 bushels. In Caswell county, North Carolina, "lemon yellow" tobacco was first produced in 1852, and the demand for this "bright" variety became so great that except during the interruption of the Civil War its culture spread rapidly. In 1875 the state's crop amounted to 26,986,213 lb. in 1889 to 36,375,258 lb. in 1899 to 127,503,400 lb.

and in 1909 to 144,000,000 lb. The hay and forage crop increased from 80,528 tons in 1879 to 246,820 tons in 1899; and in 1909 the hay crop was 242,000 tons. In the production of vegetables and fruits the state ranks high. Potatoes, cabbage and lettuce are much grown for the early Northern markets.

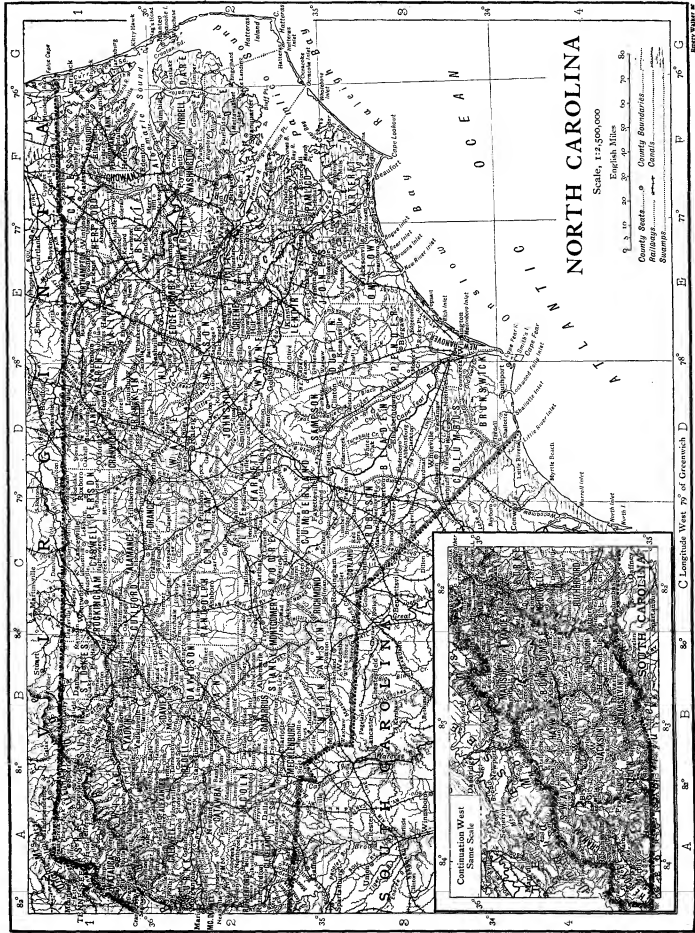
Farmers of the Piedmont Plateau formerly kept large numbers of horses and cattle from April to November in ranges in the Mountain Region, but with the opening of portions of that country to cultivation the business of pasturing declined, except as the cotton plantations demanded an increased supply of mules; there were 25,259 mules in 1850, 110,011 in 1890, 138,786 in 1900, and 181,000 in 1910. The number of horses was 192,000 in 1910; of dairy cows, 297,000; of hogs, 1,356,000; and of sheep, 215,000.

Cotton is grown most largely in the S. portion of the Piedmont Plateau and in a few counties along or near the W. border of the Coastal Plain; tobacco, in the N. portion of the Piedmont Plateau and in the central and N.W. portions of the Coastal Plain; rice, along the banks of rivers near the coast; wheat, in the valley of the Yadkin; orchard fruits, in the W. portion of the Piedmont Plateau and in the Mountain Region; vegetables and small fruits in the middle and S. portion of the Coastal Plain; peanuts, in the S. portion of the Coastal Plain and some of the same in Columbus county in the S. part of the Coastal Plain. The state government, through its Department of Agriculture, takes an active interest in the introduction of modern agricultural methods, and in the promotion of diversified farming; in 1899 it established the Edgecombe and in 1902 the Ireddell test farm.

**Forests.**—North Carolina had in 1900 about 35,500 sq. m. of woodland; great quantities of merchantable timber still remained, especially in the Mountain Region and on the Coastal Plain. The trees of the greatest commercial value are oak and chestnut at the foot of the mountains and yellow pine on the uplands of the Coastal Plain. Lumber from the oak and chestnut or higher up are considerable hickory, birch and maple; farther up the mountain sides are some hemlock and white pine; and on the swamp lands of the Coastal Plain are much cypress and some cedar, and on the Coastal Plain south of the Neuse there is much long-leaf pine from which resin is obtained. Several other pines are found, and among the less important timber trees are black spruce, Carolina balsam, beeches, ashes, sycamore or button wood, sweet gum and lindens. The value of the lumber and timber products was \$1,074,003 in 1860; \$5,898,742 in 1890; \$14,862,593 in 1900; and \$15,731,379 in 1905. **Fishes.**—In the sounds along the coast, in the lower courses of the rivers that flow into them, and in the outer shoals fishing is an important industry. The fisheries are chiefly of shad, oyster, mullet, alwives, clams, black bass, menhaden, croakers and bluefish. In 1908 the catch was valued at about \$1,750,000. The State Geological and Economic Survey has made a careful study of the fishes of North Carolina, of the shad fisheries, of oyster culture, and of the development of terrapin. At Beaufort the United States Bureau of Fisheries has a marine biological laboratory, established in 1901 for the study of the aquatic fauna of the south-east coast.

**Minerals.**—At the beginning of the 20th century a great number of minerals were found in the Piedmont Plateau and Mountain regions, but most of them in small quantities save to be of little or no commercial value, and in 1902 the total value of the products of the mines and quarries was only \$927,376; but in 1907 their value was \$2,961,381, and in 1908, \$2,145,047. During the first half of the 19th century North Carolina was a mining state of the first importance; in 1804 it was the only state in the United States from which gold was obtained. Operations ceased during the Civil War, and although resumed soon after its close, they became somewhat desultory. Probably the earliest large find was a 17-lb nugget on the Reed Plantation in Cabarrus county in 1799; in the same mine a 28-lb nugget, probably the largest found in North Carolina, was discovered in 1803. The production in Rutherford and Burke counties and their vicinity was so great, and transportation to the United States Mint at Philadelphia so difficult, that from 1831 to 1857 gold was privately coined in 1, 24 and 5 dollar pieces bearing the mark of the coiner "C. Bechtler, Rutherford county, N.C." The coins were of standard purity (or higher); they are now very rare. A branch mint of the United States was established in 1837 at Charlotte. Silver, which is rarer in the state than gold, is found chiefly in the W. portion of the Piedmont Plateau. In 1902 the value of the gold and silver product combined was \$71,287, and in 1908, when the Iola mine 6 m. E. of Troy, Montgomery county, was the most productive, the value of the gold alone was \$97,945, that of the silver \$668, and that of copper, \$2560.

In 1870 North Carolina's mica mines were reopened, and they produce the best grade of sheet mica for glazing and a large percentage of the country's yield of this mineral. Most of it has been found in the N.E. portion of the Mountain Region; and that mica was mined here before any European settlement of the country seems proved by numerous excavations and by huge heaps on which are large oak and chestnut trees, some fallen and decayed. North Carolina is also the leading state in the Union in the production of monazite. The mining of corundum was begun at Corundum Hill in Marion county in 1871, and from 1880 to 1902 the output was considerable, but with the discovery of the Canadian corundum



deposits the importance of those of North Carolina greatly declined. It was along the coast of North Carolina that Europeans in 1585 made the first discovery of iron ore within the present limits of the United States. Iron ores are widely distributed within the state, and there have been times since the eve of the War of Independence when the mining of it was an industry of relatively great importance. In 1908 the product amounted to 48,522 long tons (all magnetite), and its value at \$76,877; almost the entire product is from the Cranberry mines, near Cranberry, Mitchell county. The state has two small areas in which bituminous coal occurs; one in the basin of the Dan and one in the basin of the Deep. Very little coal was produced in the state until the Civil War, when, in 1862 and again in 1863, 30,000 short tons were obtained for the relief of the Confederate government, an amount which up to 1905, when the yield was only 1557 short tons (falling off from 7000 short tons in 1904), had not since been equalled; in 1906, in 1907 and in 1908 no coal was mined in the state. The most valuable immediate product of the state's mines and quarries for nearly every year from 1890 to 1908 was building stones of granite and gneiss, which are found in all parts of the state west of the "Fall Line"; the best grades of granite are quarried chiefly in Gaston, Irredell, Rowan, Surry and Wilkes counties. The value of the building stone increased from \$150,000 in 1892 to \$800,177 (of which \$764,272 was the value of granite) in 1908. Talc also is widely distributed in the state; the most extensive beds are in the south-western counties, Swain and Cherokee.

**Manufactures.**—During the quarter of a century between 1880 and 1905 a great change was wrought in the industrial life of the state by a phenomenal growth of cotton manufacturing. A cotton mill was erected in Lincoln county about 1813, and by 1840 about 25 small mills were in operation within the state. When the Civil War was over, the abnormally high price of cotton made cotton raising for more than a decade a great assistance to the people in recovering from ruin, but when the price had steadily declined from 23-98 cents a pound in 1870 to 10-38 cents a pound in 1879, they turned to the erection and operation of cotton mills. In 1880 the total value of the manufactured products of the state was \$20,005,037; in 1900 the value of the cotton manufactures alone was \$28,372,799, and in 1905 \$47,254,054. The rapid extension of tobacco culture was accompanied by a corresponding growth in the manufacture of chewing and smoking tobacco and snuff, and some of the brands have a wide reputation. The product increased in value from \$4,783,484 in 1890 to \$25,488,721 in 1905. In 1890 the lumber and timber products, valued at \$5,808,742, ranked second among the state's manufactures; by 1905 their value had increased to \$15,731,379. The value of the furniture manufactures of the state was \$2,274,083, and that for 1905, \$142,520,776, an advance of 67-1%. The cotton mills are mostly in the Piedmont Plateau Region; Durham, Durham county, and Winston, Forsyth county, are leading centres of tobacco manufacture, and High Point (pop. in 1900, 4163) in Randolph is noted for its manufacture of furniture.

**Transportation.**—Railway building was begun in the state in 1836 with the Raleigh & Gaston line, opened from Raleigh to Gaston in 1844 and extended to Weldon in 1852. A longer line, that from Wilmington to Weldon, was completed in 1840. But the greatest period of building was from 1880 to 1890; during this decade the mileage was increased from 1486 m. to 3128 m., or 1642 m., which was more than one-third of all that had been built up to the year 1909, when the total mileage was 4464-14. The principal systems of railways are the Southern, the Atlantic Coast Line, the Norfolk & Southern and the Seaboard Air Line. By means of its navigable waters and safe harbours the state has an extensive coasting trade. The harbours along the sounds and in the estuaries of the rivers are well protected from the storms of the ocean by the long chain of narrow islands in front, but navigation by the largest vessels is interrupted by shoals in the sounds, and especially by bars crossing the inlets between islands. The channel leading to the harbour of Wilmington has been cleared to a depth of 20 ft. or more by dredging and by the construction of jetties and an immense dam, works which were begun by the state in 1823 but from 1828 were carried on from time to time by the national government. The Roanoke river is navigable to Weldon and the Cape Fear river to Fayetteville; the Neuse is navigable for small vessels only to Newbern.

**Population.**—The population of North Carolina increased from 1,399,750 in 1880 to 1,617,949 in 1890, or 15-6%; to 1,803,810 in 1900, a further increase of 17-1%; and to 2,206,287 in 1910, an increase of 16-5% since 1900. Of the total in 1900 only 4492, or less than  $\frac{1}{4}$  of 1% were foreign-born, nearly half of these being natives of Germany and England, 1,263,664 were whites, 624,469 negroes, 5687 Indians and 51 Chinese. Nearly one-fourth of the Indians are Cherokees, who occupy, for the most part, the Qualla Reservation in Swain and Jackson counties, not far from the south-western extremity of the state. The others,

numbering in 1907 nearly 5000, living mostly in Robeson county, are of mixed breed and have been named the Croatans, on the assumption (probably baseless) that they are the descendants of John White's lost colony of 1587. The Cherokees have no ambition to accumulate property, but both they and the Croatans have been generally peaceable and many of them send their children to school—for the Croatans the state provides separate schools. The Baptist and Methodist churches are the leading religious denominations in the state; but there are also Presbyterians, Lutherans, members of the Christian Connexion (O'Kellyites), Disciples of Christ (Campbellites) Episcopalians, Friends, Roman Catholics, Moravians and members of other denominations. Until nearly a century after the founding of the Carolinas there was not a town in North Carolina that had a population of 1000, and the urban population of the state was exceptionally small at the beginning of the rapid rise of the manufacturing industries about 1880. In 1900 the urban population (in places having 4000 inhabitants or more) was 152,019, or 8% of the total; the semi-urban (in incorporated places having less than 4000 inhabitants) was 186,258 or 9-8% of the total; and the rural (outside of incorporated places) was 1,555,533 or 82-1% of the total. But between 1890 and 1900 the urban population increased 56-6% and the semi-urban 61-6%, while the rural increased only 10-6%. The principal cities are Wilmington, Charlotte, Asheville, Raleigh (the capital), Greensboro, Winston and Newbern.

**Administration.**—North Carolina has been governed under the charters of 1663 and 1665 (1663-1729), under commissions and instructions from the crown (1729-1776), and under the state constitutions of the 18th of December 1776 (amended in 1835, in 1856, and in the Secession Convention of 1861) and of April 1868 (amended in 1872-1873, 1875, 1879, 1888 and 1899). The present constitution, as amended, prescribes that no convention of the people of the state may be called by the legislature unless by the concurrence of two-thirds of all the members of each house followed by an affirmative vote of a majority of the electors voting on the question; and that an amendment to the constitution may be adopted only by a three-fifths vote of each house followed by an affirmative vote of the majority of electors voting on the question. The suffrage provisions containing the famous "grandfather clause" (in Art. vi. section 4), were adopted in the form of a constitutional amendment, ratified in August 1900, and in effect on the 1st day of July 1902. All persons otherwise qualified may place their names on the voting register, provided they can read and write any section of the constitution in the English language and have paid on or before the 1st of May the poll tax for the previous year. An exception to the educational requirement is made in favour of any male person who was, on the 1st day of January 1867, or at any time prior thereto, entitled to vote under the laws of any state in the United States wherein he then resided, and in favour of lineal descendants of such persons. This exception remained in force until the 1st of December 1908, after which time all who were on the list became (unless disqualified because convicted of felony) life voters, but new applicants had to stand the educational test.

Perhaps the most notable feature about the administration is the weakness of the governor's position. He is elected by popular vote<sup>3</sup> for four years, and cannot succeed himself in office. His power is limited by a council of state, a relic of colonial days. This body is not, however, a special board, as in Maine, New Hampshire, and Massachusetts, but a kind of administrative cabinet as in Iowa, consisting of the secretary of state, the auditor, and the treasurer, and the superintendent of

<sup>3</sup> The changes made in 1875 were adopted in a convention, were ratified in 1876, and were so numerous that the amended constitution is frequently referred to as the Constitution of 1876.

<sup>2</sup> Up to 1835 he was elected annually by the two houses of the legislature, and no man could serve as governor for more than three years in any six successive years. Under an amendment of 1835 he was elected for two years by popular vote of electors for members of the House of Commons, and no man was eligible to serve for more than four years in any term of six years.

<sup>1</sup> The population of the state was 393,751 in 1790; 478,103 in 1800; 555,500 in 1810; 638,829 in 1820; 737,987 in 1830; 753,419 in 1840; 869,030 in 1850; 992,622 in 1860; and 1,071,361 in 1870.

public instruction, and advising the governor in the administration of his office. Judges, heads of departments, and executive boards are elected, and even in the few instances in which the governor appoints to office the confirmation of the Senate is necessary. Furthermore, in North Carolina the governor has no veto power. In addition to the executive officials mentioned above there are a lieutenant-governor, an attorney-general, a Bureau of Labor Statistics, established in 1887, and a Corporation Commission, which in 1899 superseded the Railroad Commission, established in 1891. The governor and the lieutenant-governor must at the time of their election be at least thirty years of age, and must have been citizens of the United States for five years and residents of the state for two years.

Sessions of the General Assembly are held biennially, beginning on the Wednesday after the first Monday in January. The Senate is composed of fifty members elected biennially by senatorial districts as nearly as possible equal to one another in population, and the House of Representatives (in the Constitution of 1776 called the House of Commons) of one hundred and twenty, elected biennially and chosen by counties<sup>1</sup> according to their population, each county having at least one representative, no matter how small its population. A senator must at the time of his election be at least 25 years of age, and must have been a resident and citizen of the state for at least two years, and a resident in his district for one year immediately preceding his election; and a representative must be a qualified elector of the state and must have resided in his county for at least one year immediately preceding his election. The pay for both senators and representatives is four dollars per day for a period not exceeding sixty days; should the session be prolonged the extra service is without compensation. Extra sessions, called by the governor on the advice of the council of state, are limited to twenty days, but may be extended under the same limitations in regard to compensation. The Senate may sit as a court of impeachment to try cases presented by the House, and a two-thirds vote is necessary for conviction.

There is a supreme court consisting of a chief justice and four associates, elected by popular vote for eight years, and a superior or circuit court, composed of sixteen judges elected by the people in each of sixteen districts for a term of eight years.

The county officials are the sheriff, a coroner, a treasurer, a register of deeds, a surveyor and five commissioners, elected for two years. The commissioners supervise the penal and charitable institutions, schools, roads, bridges and finances of the county. Subordinate to them are the township boards of trustees, composed of a clerk, and two justices of the peace.

By the constitution personal property to the value of \$500 and any homestead to the value of \$1000 is exempt from sale for debt, except for taxes on the homestead, or for obligations contracted for the purchase of said premises. Under the revised code (1905) a wife may hold property which she had acquired before marriage free from any obligation of her husband, but in general she is not permitted to make contracts affecting either her personal or real estate without the written consent of her husband. Neither can the husband convey real estate without the wife's consent, and a widow may dissent from her husband's will at any time within six months after the probate of the same, the effect of such dissent being to allow her the right of one-third of her deceased husband's property, including the dwelling house in which they usually resided. The constitution prescribes that "all marriages between a white person and a negro, or between a white person and a white person of negro descent to the third generation inclusive, are hereby forever prohibited." Until 1905 the only grounds for an absolute divorce were

<sup>1</sup> Under the Constitution of 1776 senators were elected by counties, one for each county, and representatives also by counties, two for each county—in addition, the towns of Edenton, Newbern, Wilmington, Salisbury, Hillsboro and Halifax each elected one representative; and a property qualification—a freehold of 50 acres held for six months before an election—was imposed on electors of senators. Under amendments of 1835 senators were chosen by districts formed on the basis of public taxes paid into the state treasury, representatives were still chosen by counties, and were apportioned among them on the same basis as their Federal representation (i.e. counting three-fifths of the slaves), and free negroes or mulattoes "descended from negro ancestors to the fourth generation inclusive" were excluded from the suffrage. In 1856 the property qualification for electors of senators was removed.

adultery, natural impotence, and pregnancy of the wife at the time of marriage; but an amendment of 1907 allows a divorce whenever there has been a separation of husband and wife for ten successive years, provided the parties have lived in the state for that period and no children have been born of the marriage. The working of children under twelve years of age in any factory or manufacturing establishment is unlawful, the working of children between the ages of twelve and thirteen in such places is allowed only on condition that they be employed as apprentices and be attended at school for at least four months during the preceding year; and no boy or girl under fourteen is to work in such places during night time. An anti-trust law of 1907 makes it unlawful for any corporation controlling within the state the sale of 50% of an article to raise or lower the price of that article with the intention of injuring a competitor. On the 26th of May 1908 the people of the state voted "against the manufacture and sale of intoxicating liquors" in the state; the prohibition act thus approved went into effect on the 1st of January 1909. State prohibition had been defeated in 1881 by a vote of 100,000; in 1902 the Anti-Saloon League organized in the state; in 1903 the Watts Law enacted rural prohibition, giving towns local option, under which many of the towns voted "no licence"; and in 1905 severe police regulations were provided for towns in which saloons were licensed.

**Charitable and Penal Institutions.**—In the systematic care of the dependent and defective classes North Carolina was one of the pioneer states of the South. An institute for the deaf and dumb and blind was opened at Raleigh in 1845, and another for the deaf and dumb at Morganton in 1894; by a law of 1907 every child of sound mind and body, at least five years of age, is required to attend a school for the deaf at least five terms of nine months each; and by a law of 1908 every blind-child (between seven and seventeen), if of sound mind and body, must attend some school for the blind for nine months of each year. The North Carolina State Hospital (for the insane) at Raleigh was opened in 1856 as a result of the labours of Miss Dorothea Lynde Dix (1805-1887); in connexion with it there is an epileptic colony. The State Hospital at Morganton, opened in 1883, completed in 1886, and intended for the use of the western part of the state, is perhaps the best equipped institution of the kind in the South of the United States. In 1867 a department for criminal insane was opened in a wing of the state prison at Raleigh. The Oxford Orphan Asylum at Oxford (1872) is supported partly by the Masonic Order and partly by the state. A movement begun by the Confederate Veterans Association in October 1889 resulted in the establishment in 1890 of a home for disabled veterans at Raleigh; this became a state institution in 1891. In 1908 a state tuberculosis sanatorium was opened near Aberdeen, Moore county. The state also takes good care of the unfortunates among the negro race. The Institute for the Colored Deaf, Dumb and Blind (1867) at Raleigh and the Eastern Institute for the Deaf and Dumb (1868) are the oldest institutions of the kind for negroes in the world; in connexion with the last there is an epileptic colony for negroes. There is also (at Oxford) an Orphanage for the Colored (1883), which was established by the "Wake and Shiloh Associations of the Colored Baptist Church," first received state aid in 1891, and is now supported chiefly by the state. The state prison is at Raleigh, although most of the convicts are distributed upon farms owned and operated by the state. The lease system does not prevail, but the farming out of convict labour is permitted by the constitution; such labour is used chiefly for the building of railways, the building of canals, or for being at all times cared for and guarded by state officials. A reformatory for white youth between the ages of seven and sixteen, under the name of the Stonewall Jackson Manual Training and Industrial School, was opened at Concord in 1909, and in March 1909 the Foulk Reformatory and Manual Training School for negro youth was provided for. Charitable and penal institutions are under the supervision of a Board of Public Charities, appointed by the governor for a period of six years, the terms of the different members expiring in different years. Private institutions for the care of the insane, idiots, feeble-minded, and incurables may be established, but must be licensed and regulated by the state board and become legally a part of the system of public charities.

**Education.**—The public school system was established in 1839, being based on the programme for state education prepared in 1816-1817 by Archibald Debow Murphey (1777-1822), whose educational ideas were far in advance of his day. Calvin Henderson Wiley (1819-1887), the author of several romances dealing with life in North Carolina, such as *Roanoke; or, Where is Utopia?* (1866), and of *Life in the South: a Companion to Uncle Tom's Cabin* (1862), was minister of the common schools in 1853-1855 (the executive head of the state's educational department having previously been a "literary board"), and won the name of the "Horace Mann of the South" by his wise reforms. He kept the public schools going through the Civil War, having advised against the disturbance of the school funds and their reinvestment in Confederate securities. The present school system is supervised by a state board of education consisting of the governor, lieutenant-governor, secretary of state, treasurer, auditor, attorney-general, and superintendent of public instruction. In the counties there is a board of education and there are township committees of parents. In the towns and cities the compulsory attendance at school of children between the ages

of eight and fourteen for sixteen weeks each year by a state law is optional with each county. A state library commission was established in 1909.

At the head of the state system of education is the university of North Carolina at Chapel Hill, chartered in 1789 and opened in 1795, one of the oldest state universities in the country and one of the oldest universities in the South; it consists of the college, the graduate department, the law department, the department of medicine (1890, part of whose works done at Raleigh) and the department of pharmacy (1897). In 1907-1908 it had 75 instructors and 775 students. Other state educational institutions are the College of Agriculture and Mechanic Arts (1889) at West Raleigh, which in 1907-1908 had 42 instructors and 436 students; the State Normal and Industrial College (1892) for women, at Greensboro; and the East Carolina Teachers' Training School (1907), at Greenville. For the higher education of the negroes the state supports an Agricultural and Mechanical College (1861) at Greensboro, and normal and industrial schools at Fayetteville, Elizabeth City and Winston. The more important sectarian schools are Wake Forest College (Baptist, opened 1834 as a "manual labour and classical institute"; a school college, 1838) at Wake Forest, 16 m. north of Raleigh, with 371 students in 1907-1908; Davidson College (Presbyterian, 1837) at Davidson, with 308 students (1907-1908); Biddle University (Presbyterian) at Charlotte, for negroes; Greensboro Female College (Methodist Episcopal, South; 1846); Guilford College (coeducational; Society of Friends, 1837) near Greensboro; Trinity College (coeducational; Methodist, 1852) at Durham; Lenoir College (Lutheran, 1890) at Hickory; Catawba College (Reformed, 1851) at Newton; Weaverville College (Methodist Episcopal, 1873) at Weaverville; Elon College (Christian, 1890) at Elon; St Mary's College (Roman Catholic, 1877), under the charge of Benedictines, at Belmont; Shaw University (Baptist, 1865), for negroes, at Raleigh; and Livingston College (Methodist, 1879), for negroes, at Salisbury.

**Finance.**—The revenues of the state come from two sources; about two-thirds from taxation and about one-third from the earnings of the penitentiary, from the fees collected by state officials, from the proceeds from the sale of state publications, and from the dividends from stock and bonds. The state owned, in 1909, 30,002 shares of stock in the North Carolina Railroad Company,<sup>1</sup> with a market value (1907) of \$5,580,372 (the stock being quoted at 186), and an annual income of \$210,014 and 12,666 shares of stock in the Atlantic & North Carolina Railroad Company, from which the annual income is \$31,665. In addition to the ordinary general property tax, licenses and amusements, a tax on corporations and an income tax, North Carolina is one of the few states to experiment with the inheritance tax, but the last law dealing with that subject was repealed in 1899. The total receipts of the general fund for the fiscal year 1907 were \$2,603,293, and the total disbursements for the same year were \$2,565,282.

The state debt at the close of the fiscal year 1907 amounted to \$6,880,950. It may be divided into three parts: that contracted between 1848 and 1861 for the construction of roads, railways and canals; that contracted during the Civil War for other than war purposes; and that contracted during the Reconstruction era, nominally in the form of loans to railway companies. In their impoverished condition it was impossible for the people to bear the burden, so an act was passed in 1879 scaling part of the debt 60% part of it 75% and part of it 85%. The remainder, \$12,805,000, and all arrears of interest were repudiated outright. This of course impaired the obligation of a contract, but under the Eleventh Amendment to the Constitution of the United States the bondholders could not bring suit against the state in the Federal courts. Another state could do so, however, and in 1904 certain creditors having given ten of their bonds to South Dakota, the case of *South Dakota versus North Carolina* came before the Supreme Court. The court decided, four judges dissenting, that North Carolina must pay the amount due or suffer her railway bonds to be seized and sold to satisfy the judgment (192 U. S. Reports, 286. See also 108 U. S. 76).

<sup>1</sup> The North Carolina Railroad from Goldsboro, via Raleigh, Greensboro and Salisbury, to Charlotte, was an extension of the Raleigh & Gaston, which had come into the hands of the state; it was chartered in 1849, the act being passed by the casting vote of the speaker, whose action was the cause of his failure to be re-elected to that, or to be elected to any other office afterwards, since the poverty of the state did not warrant such an expenditure. The original stock of \$3,000,000, of which the state was to subscribe \$2,000,000, was increased in 1855 to \$4,000,000, the state subscribing the added million. The road was leased in 1871 to the Richmond & Danville for thirty years at 6%; and in 1905 to the Southern Railway Company for ninety-nine years at 6½% for the first six years and at 7% for the remainder of the term. The Atlantic & North Carolina, the second great internal improvement undertaken by the state, was chartered in 1853, and was opened from Goldsboro to Morehead City (95 m.) in 1858; it was in 1910 a part of the Norfolk Southern system. Although the state of North Carolina owns 70.3% of the stock (besides this Craven county holds 7.7%; Lenoir, 2.8%; and Pamlico county, 1.13%), the state casts only 350 votes to the 700 of the private stockholders.

**History.**—The history of North Carolina may be divided into four main periods: the period of discovery and early colonization (1520-1663); the period of proprietary rule (1663-1729); the period of royal rule (1729-1776); and the period of statehood (from 1776).

It is possible that some of the early French and Spanish explorers visited the coast of North Carolina, but no serious attempt was made by Europeans to establish a settlement until near the close of the 16th century. After receiving from Queen Elizabeth a patent for colonization in the New World, Sir Walter Raleigh, in April 1584, sent Philip Amadas, or Amidas (1550-1618), and Arthur Barlowe (c. 1550-c. 1620) to discover in the region bordering on Florida a suitable location for a colony. They returned in September with a glowing account of what is now the coast of North Carolina, and on the 9th of April 1585 a colony of about 108 men under Ralph Lane (c. 1530-1603) sailed from Plymouth in a fleet of seven small vessels commanded by Sir Richard Grenville. The colony was established at the north end of Roanoke Island on the 17th of August, and about a week later Grenville returned to England. Threatened with famine and with destruction from hostile Indians, the entire colony left for England on the 19th of June 1586 on Sir Francis Drake's fleet. Only a few days after their departure Sir Richard Grenville arrived with supplies and more colonists, fifteen of whom remained when he sailed away. Although greatly disappointed at the return of the first colony, Raleigh dispatched another company, consisting of 121 persons under John White, with instructions to remove the plantation to the shore of Chesapeake Bay. They arrived at Roanoke Island on the 22nd of July 1587 and were forced to remain there by the refusal of the sailors to carry them farther. Of the fifteen persons left by Grenville not one was found alive. White's grand-daughter, Virginia Dare (b. 18th August 1587), was the first English child born in America. White soon returned to England for supplies, and having been detained there until 1591 he found upon his return no trace of the colony except the word "Croatan" carved on a tree; hence the colony was supposed to have gone away with some friendly Indians, possibly the Hatteras tribe, and proof of the assumption that these whites mingled with Indians is sought in the presence in Robeson county of a mixed people with Indian habits and occasional English names, calling themselves Croatans. In 1629 Charles I. granted to his attorney-general, Sir Robert Heath, all the territory lying between the 31st and 36th parallels and extending through from sea to sea, but the patent was in time vacated, and in 1663 the same territory was granted to the earl of Clarendon (1609-1674), the duke of Albemarle (1608-1670), and six other favourites of Charles II. By a second charter issued in 1665 the limits were extended to 29° and 36° 30'.

The proprietors had all the powers of a county palatine and proposed to establish a feudal and aristocratic form of government. To this end John Locke drafted for them in 1669 the famous Fundamental Constitutions providing for the division of the province into eight counties and each county into seigniories, baronies, precincts and colonies, and the division of the land among hereditary nobles who were to grant three-fifths of it to their freemen and govern through an elaborate system of feudal courts. But these constitutions, several times revised, actually served only as a theoretical standard for the proprietors and were abrogated altogether in 1693, and the colonists were governed by instructions which granted them much greater privileges. From the very beginning the territory tended to divide into two distinct sections, a northern and a southern. The northern section was first called Albemarle, then "that part of our province of Carolina that lies north and east of Cape Fear," and about 1689 North Carolina. Settled largely by people from Pennsylvania, this section came to be closely associated with the continental colonies. The southern section, influenced by its location, by the early settlers from Barbados, and by its trade connexions, was brought into rather more intimate relations with the island colonies and with the mother country. The proprietors struggled in vain to bring about a closer union. In 1691

one governor was placed over both settlements, but it was found necessary to appoint a deputy for North Carolina, and finally in 1712 again to allow her a governor of her own. So long as the intervening territory was a wilderness no effort was made to define the boundary line. The first steps were taken in that direction just after the close of the proprietary period in 1720, but the work was not completed until 1815.<sup>1</sup>

The first permanent English colony in North Carolina was established at Albemarle on the Chowan river about 1660 by people from Virginia. The colony grew rapidly, and at the close of the colonial period (1776) the population numbered approximately 300,000, including English, Scotch, Scotch-Irish, Swiss, French Protestants, Moravians, and about 40,000 negroes. According to Dr Weeks "the earliest settlers . . . were not religious refugees, . . . they came to the province not from religious but economic motives."

The proprietary period (1663-1729) was a turbulent one, in spite of the supposedly peaceful influence of the Quakers. Six out of sixteen governors or deputy-governors were driven from office between 1674 and 1712, and there were two uprisings which have been deemed worthy of the term rebellion. The first under John Culpeper in 1677 was primarily economic in character, the chief grievance being the payment of an export duty on tobacco. It was evidently influenced by the recent uprising in Virginia under Nathaniel Bacon. The insurrection of dissenters (1708-1711), which was headed by Thomas Carey, who was deputy-governor while the trouble was brewing, was in opposition to the establishment of the Church of England; it was ultimately unsuccessful, the Church was established in 1711, a law was passed which deprived Quakers of the privilege of serving on juries or holding public office, and the establishment was continued until the War of Independence. A war with the Tuscarora Indians, in 1711-1713, resulted in the defeat of the Indians and the removal of the greater part of the tribe to New York, where they became the sixth nation of the Iroquois confederacy.

North Carolina did not join South Carolina in the revolution of 1719 (see SOUTH CAROLINA), but remained under proprietary rule until 1729. In that year an act was passed by parliament establishing an agreement with seven of the Lords Proprietors for the surrender of their claims to both provinces. They were allowed £17,500 for their rights and £5000 for arrears of quit rents. Lord Carteret refused to sell and continued to hold a one-eighth undivided share until 1744, when he gave up his claim in return for a large strip of land in North Carolina lying between latitude 35° 34' and the Virginia line (36° 30'). So that while the king was governmental head of the whole of North Carolina from 1729 to 1776 he was, after 1744, territorial lord of only the southern half. The political history during the royal period is, like that of the other colonies, the story of a constant struggle between the representatives of the people and the representatives of the crown. The struggle was especially bitter during the administrations of the last three royal governors, Arthur Dobbs (1684-1765), William Tryon (1720-1788) and Josiah Martin (1737-1786). There were disputes over questions of government, of commerce, of finance and of religion. The ship which brought stamps and stamped paper to Wilmington in 1766 was not permitted to land, and the stampmaster was compelled by the people to take an oath that he would not exercise the functions of his office. Through the vigilance of Governor Tryon, however, the Assembly was prevented from sending delegates to the Stamp Act Congress. The colonists were also angered by the attempt to

<sup>1</sup> Between 1735 and 1746 the southern boundary was first definitely established by a joint commission of North Carolina, South Carolina and Georgia. The line was resurveyed in 1764, and in 1772 was extended; parts of the line were resurveyed under acts of the assembly of 1803, 1804, 1806, 1812, 1814 and 1815, and by an act of 1819 the last extension, to the Tennessee line, was confirmed and established. According to the charter the northern boundary was to be the line of 36° 30', but the surveys (of 1728, 1749 and 1779) were not strictly accurate, and the actual line runs irregularly from 36° 33' 15" at its eastern to 36° 34' 25.5" at its western end. The boundary between North Carolina and Tennessee was surveyed in 1799 and 1821.

enforce the acts of trade and navigation and by the parliamentary statute of 1764 forbidding the issue of bills of credit; and the Scotch-Irish among them in particular were aroused by the repeal of an act of 1771 allowing Presbyterian ministers to perform the marriage ceremony and of another act of the same year for the establishment of Queen's College in Mecklenburg county for Presbyterians. In the "back country" extortionate fees, excessive taxes, and the oppressive manner of collecting them brought about a popular uprising, known as the Regulation, which centred in Orange and Anson counties, but was strong also in Brown, Edgecombe, Johnson, Granville and Halifax counties. Hermon Husband (c. 1724-1795) was the chief agitator of measures for relief, but, since, as a Quaker, he discouraged violence, the cause was left without a recognized leader. Governor Tryon manifested no sympathy for the oppressed and sought only the thorough suppression of the disturbance, which was organized in the spring of 1768 by Regulators, "for regulating public grievances and abuses of power." The Regulators agreed to pay no more taxes until satisfied that they were in accordance with law, and to pay nothing in excess of the legal fees. Violence speedily followed; the local militia was called out, but since only a few would serve the only means found to quiet the people was an alleged promise from the governor that if they would petition him for redress and go to their homes he would see that justice was done. In reply to their petition the governor denied that he had made any promise in their behalf; and in September he had at his command a military force of 1153, about one-fourth of whom were officers. Although the Regulators assembled to the number of about 3700 they were not prepared to withstand the governor's force and again submitted without bloodshed, there being only a few arrests made. In the following year the Regulators attempted to elect new members to the assembly and petitioned the newly-elected house. But as little had been accomplished when the superior court met at Hillsboro, Orange county, in September 1770, the Regulators became desperate again, whipped the chief offender, Colonel Edmund Fanning, and demolished his residence. These riotous proceedings provoked the second military expedition of the governor, and on the 16th of May 1771, with a force of about 1000 men and officers, he met about twice that number of Regulators on the banks of the Alamance, where, after two hours of fighting, with losses on each side nearly equal, the ammunition of the Regulators was exhausted and they were routed. About fifteen were taken prisoners, and of these seven were executed. This insurrection was in no sense a beginning of the War of Independence; on the contrary, during that war most of Tryon's militia who fought at Alamance were Patriots and the majority of the Regulators, who remained in the province, were Loyalists.

In August 1771 Governor Tryon was succeeded by Governor Josiah Martin, who was soon engaged in spirited controversies with the assembly on questions pertaining to taxes, the southern boundary, and the attachment of property belonging to non-residents. So complete became the breach between them that in 1773 the royal government had nearly ceased to operate, and in 1774 the governor was deserted by his hitherto subservient council. The first Provincial Congress met at Newbern on the 25th of August 1774 and elected delegates to the Continental Congress. When the governor learned that a second Provincial Congress was called to meet in April 1775 he resolved to convene the assembly on the same day. But the assembly, the members of which were nearly the same as those of the congress, refused to interrupt the meeting of the congress, and in the next month the governor sought safety in flight, first to Fort Johnson on the Cape Fear below Wilmington and then to a man-of-war along the coast. On the 31st of May 1775 a committee representing the militia companies of Mecklenburg county passed a series of resolutions which declared that the royal commissions in the several colonies were null and void, that the constitution of each colony was wholly suspended, and that the legislative and executive powers of each colony were vested in its provincial congress subject to the direction of the Continental Congress; and the resolutions requested the

inhabitants of the county to form a military and civil organization independent of the crown of Great Britain which should operate until the Provincial Congress should otherwise provide or the British parliament should "resign its unjust and arbitrary pretensions with respect to America." The "Mecklenburg Declaration," which it is alleged was passed on the 20th of the same month by the same committee, "dissolves the political bonds" which have connected the county with the mother country, "absolves" the citizens of that county "from all allegiance to the British Crown," declares them "a free and independent people," and abounds in other phrases which closely resemble phrases in the great Declaration of the 4th of July 1776.

The Resolutions were published in at least two newspapers only a few days after they were passed. As for the "Declaration," the original records of the transactions of Mecklenburg county were destroyed by fire in 1800, but it is claimed that a copy of the "Declaration" was made from memory in the same year, and when, in 1819, a controversy had arisen as to where the movement for independence originated, this copy was published, first in the *Raleigh Register* and *North Carolina Gazette* and then in many other newspapers. Several aged men also testified that they had heard a declaration of independence read at Charlotte, the county-seat, in May 1775; and one of them stated that he had carried it to the Continental Congress. Thomas Jefferson and John Adams, however, declared that they had never heard of it before, and both believed it spurious. But Jefferson was charged with plagiarism by those who believed in the authenticity of the "Declaration," and in 1833 there was discovered a proclamation of Governor Martin, dated the 8th of August 1775, in which he mentioned a publication in the *Cape Fear Mercury* of a series of resolves by a committee of Mecklenburg county which declared "the entire dissolution of the laws, government and constitution of the country." Another stage of the controversy was reached in 1838-1847 when the Mecklenburg Resolutions of the 31st of May 1775 were discovered either in part or in full in newspaper files. There seems practically no basis for the contention that a declaration of independence was adopted on the 20th other than the tradition that independence was declared by the Mecklenburg Committee on that date, and the occasional references in print, even before 1819, to a declaration of independence in the county in 1775. Those who believe the "Declaration" to be spurious argue that survivors remembered only one such document, that the Resolutions might easily be thought of as a declaration of independence, that Governor Martin in all probability had knowledge only of these and not of the alleged "Declaration," and that the dates of publication in the *Raleigh* and *Charleston* newspapers, and the politics of those papers, show that the Resolutions are authentic. In 1905 they appeared in *Collier's Weekly* (New York) what purported to be a facsimile reproduction of a copy of the *Cape Fear Mercury* which was referred to by Governor Martin and which contained the "Declaration"; but this was proved a forgery.<sup>1</sup>

The first and the second provincial congress did little except choose delegates to the Continental Congress and the management of affairs passed in large measure from the royal government to the several county committees. The third provincial congress, which met on the 21st of August 1775, still required its members to sign an oath of allegiance to King George III, but formed a provisional government consisting of a provincial council and six District Committees of Safety. The first sanction of independence by any body representing the whole province was given by the fourth Provincial Congress on the 12th of April 1776, and the same body immediately proceeded to the consideration of a new and permanent form of government. Their labours ended, however, in another provincial government by a Council of Safety, and the drafting of North Carolina's first state constitution was left to a constitutional convention which assembled at Halifax on the 12th of November.

North Carolinians fought under Washington at Brandywine and Monmouth and played a still more important part in the Southern campaigns of 1778-1781. The state was twice invaded, in 1776 and in 1780-1781, and two important battles were fought upon her soil, Moore's Creek on the 27th of February 1776 and Guilford Court House on the 15th of March 1781.

The territory now comprising the state of Tennessee belonged to Carolina under the charters of 1663 and 1665, and fell to North Carolina when the original province was divided. To this

<sup>1</sup> The 20th of May has been made a holiday in North Carolina, and the date appears on the state flag and the state seal; and a statue has been erected at Charlotte in memory of the signers of the "Declaration."

territory settlers, many of them from North Carolina, had gone immediately before and during the War of Independence, and had organized a practically independent government. In 1776 this was formally annexed to North Carolina, but in 1784 the state ceded this district to the national government on condition that it should be accepted within two years. The inhabitants of the district, however, objected to the cession, especially to the terms, which, they contended, threatened them with two years of anarchy; declared their independence of North Carolina and organized for themselves the state of Franklin. But the new state was weakened by factions, and after a brief and precarious existence it was forced into submission to North Carolina by which in 1790 the territory was again ceded to the national government with the proviso that no regulation made or to be made by Congress should tend to the emancipation of slaves (see TENNESSEE).

North Carolina sent delegates to the Philadelphia Constitutional Convention of 1787, but the state convention, at Hillsboro, called to pass upon the constitution for North Carolina, did not meet until the 21st of July 1788, when ten states had already ratified. On the first day of this convention the opponents to the constitution, among whom were most of the delegates from the western counties, were ready to reject it without debate, but yielded to a proposal for discussing it clause by clause. In this discussion, which was continued for nine days, the document was most strongly opposed because it contained no bill of rights and on the ground that it would provide for such a strong central government that the state governments would ultimately be sacrificed. At the conclusion of the debate the convention by a vote of 184 to 84 declared itself unwilling to ratify the constitution until a bill of rights had been added and it had been amended in several other particulars so as to guarantee certain powers to the states. By reason of this rejection the relations of North Carolina with the other states were severed upon the dissolution of the Confederation, and it took no part in the first election or in the organization of the new government. However, there was a speedy reaction against the opposition which had in no small measure been inspired by fear of a requirement that debts be paid in gold and silver. A second convention met at Fayetteville in November 1789 and the constitution was speedily ratified (on the 13th) by a vote of 195 to 77.

The period from 1790 to 1835 was marked by a prolonged contest between the eastern and the western counties. When the state constitution of 1776 was adopted the counties were so nearly equal in population that they were given equal representation in the General Assembly, but the equality in population disappeared in the general westward movement, and in 1790 the West began to urge a new division of the state into representative districts according to population and taxation. This was stubbornly resisted, and the West assumed a threatening attitude as the East opposed its projects for internal improvements for which the West had the greater need. In 1823 the West called an extra-legal convention to meet at Raleigh, and delegates from 24 of the 28 western counties responded, but those from the far West, in which there were practically no slaves, wished free white population to be made the basis of representation, while those from the Middle West demanded the adoption of the basis for the national House of Representatives and the convention made only a divided appeal to the people. Ten years later, however, at the election of assemblymen, 33 of the western counties polled an extra-legal vote on the question of calling a constitutional convention, and 30,000 votes were cast for it to only 1000 against it. The effect of this was that in January 1835 the legislature passed a bill for submitting the question legally to all the voters of the state, although this bill itself limited the proposed convention's power relating to representation by providing that it should so amend the constitution that senators be chosen by districts according to public taxes, and that commoners be apportioned by districts according to Federal representation, *i.e.* five slaves to be counted equal to three whites. When the popular vote was taken, in the following April, every eastern county gave a majority against the convention, but the West, even with the limitation which was decidedly

favourable to the East, voted strongly for it and carried the election with a total majority in the state of 5856 votes. Again, however, the advantage was with the East, for the delegates were chosen by counties, two from each; but in the convention, which was in session at Raleigh from the 4th of June to the 11th of July, the East made some concessions: such as the popular election of the governor (who had previously been elected by the two houses of the legislature), the disfranchisement of free negroes, and the abolition of representation from 6 boroughs, 4 of which were in the East. The number of senators was reduced to 50, the number of commoners to 120, and the manner of choosing senators and commoners was changed as directed in the act providing for the convention. The electorate gave its approval to the revision by a vote of 26,771 to 21,606, and with this the agitation over representation ceased.

The fundamental points of difference between North Carolina and South Carolina were exemplified in the slavery conflict. South Carolina led the extreme radical element in the South and was the first state to secede. North Carolina held back, worked for a compromise, sent delegates to the Washington Peace Convention in February 1861, and did not secede until the 20th of May 1861, after President Lincoln's call for troops to preserve the Union. Liberal support was given to the Confederacy, both in men and supplies, but Governor Vance, one of the ablest of the Southern war governors, engaged in acrimonious controversies with President Jefferson Davis, contending that the general government of the Confederacy was encroaching upon the prerogatives of the separate states. Owing to its distance from the border, the state escaped serious invasion until near the close of the war. Wilmington was captured by the Federals in February 1865; General Sherman's army crossed the southern boundary in March; a battle was fought at Bentonville, March 19-21; Raleigh was entered on April 13; and the Confederates under General Joseph E. Johnston surrendered near Durham Station, in Durham county, on the 26th.

Reconstruction was a costly experience here as in other Southern states. Jonathan Worth (1802-1869), elected governor under the presidential plan in 1865, was an honest and capable official, but the government established in accordance with the views of Congress in 1868 was corrupt, inefficient and tyrannical. Carpet-baggers, negroes and unscrupulous native whites, known as scalawags, were in control of affairs, while the people of wealth, refinement and education were disfranchised. Governor William Woods Holden (1818-1892; governor 1868-1870) was so weak and tyrannical that he was impeached by the legislature in December 1870. Under his successor, Tod R. Caldwell (1818-1874), there was some improvement in the condition of affairs, and in 1875 a constitutional convention, in session at Raleigh, with the Democrats slightly in the majority, amended the constitution, their work being ratified by the people at the state election in 1876. The native white element completely regained possession of the government in the following year, when the Democrats came into office under Governor Zebulon B. Vance. Since that time the most interesting feature in the political history has been the rise and fall of the People's party. The hard times which followed the financial panic of 1893 made it possible for them, in alliance with the Republicans, to carry the state in the election of 1894. Afterwards their strength declined, because the people became more prosperous, because the national Democratic party in 1896 and 1900 adopted their views on the money question, and because of the unpopularity of a coalition with Republicans, which made it necessary to give the coloured people a share of the offices. The race question was the chief issue in the election of 1898, the Democrats were successful, and what amounted to a negro-disfranchising amendment to the constitution was adopted in August 1900. In 1907 there was a serious clash between the state authorities and the Federal judiciary, arising from an act of the legislature of that year which fixed the maximum railway fare at 2½ cents a mile and imposed enormous fines for its violation. The two principal railway corporations, the Southern and the Seaboard

Air Line, contended that the act was clearly contrary to the 14th Amendment to the Federal Constitution in that it denied the equal protection of law. The promise of the railways to give to every purchaser of a ticket a rebate check until the question of the validity of the act should be decided by the courts was not satisfactory to the state authorities, who arrested a ticket agent of the Southern railway, convicted him of violating the law, and sentenced him to the chain-gang for thirty days. Thereupon the attorneys for the railway applied to Judge Jeter Connelly Pritchard (b. 1857) of the United States Circuit Court for a writ of habeas corpus; this was granted and the prisoner was released. The governor of the state, Robert Brodnax Glenn (b. 1854), nevertheless urged the state courts and attorneys to proceed with the prosecution of other ticket agents, and threatened to resist with the force of the state any further interference of Federal judiciary; but in March 1908 the Supreme Court of the United States declared the North Carolina rate law unconstitutional on the ground that it was confiscatory.

## GOVERNORS OF NORTH CAROLINA

*Proprietary Period (1663-1729).*

William Drummond . . . . .	1663-1667
Samuel Stephens . . . . .	1667-1669
Peter Carteret . . . . .	1669-1673
John Jenkins, president of the council . . . . .	1673-1676
Thomas Eastchurch . . . . .	1676-1677
Thomas Miller, president of the council . . . . .	1677-1678
John Harvey, president of the council . . . . .	1678-1679
John Jenkins . . . . .	1679-1681
Henry Wilkinson . . . . .	1681-1683
Seth Sothel . . . . .	1683-1689
Philip Ludwell . . . . .	1689-1691
Alexander Lillington, deputy-governor . . . . .	1691-1694
Thomas Harvey, deputy-governor . . . . .	1694-1699
Henderson Walker, president of the council . . . . .	1699-1704
Robert Daniel, deputy-governor . . . . .	1704-1705
Thomas Carey, deputy-governor . . . . .	1705-1706
William Glover, president of the council . . . . .	1706-1707
Thomas Carey { contestants (Carey's rebellion)	1707-1710
William Glover }	
Edward Hyde, deputy-governor . . . . .	1710-1712
Thomas Pollock, president of the council . . . . .	1712-1714
Charles Eden . . . . .	1714-1722
Thomas Pollock, president of the council . . . . .	1722
William Reid, president of the council . . . . .	1722-1724
George Burrington . . . . .	1724-1725
Edward Moseley, president of the council . . . . .	1725
Sir Richard Everard . . . . .	1725-1729

*Royal Period (1729-1776).*

George Burrington <sup>1</sup> . . . . .	1731-1734
Nathaniel Rice, president of the council . . . . .	1734
Gabriel Johnston . . . . .	1734-1752
Nathaniel Rice, president of the council . . . . .	1752-1753
Matthew Rowan, president of the council . . . . .	1753-1754
Arthur Dobbs . . . . .	1754-1765
William Tryon . . . . .	1765-1771
James Hasell, president of the council . . . . .	1771
Josiah Martin . . . . .	1771-1775

*Statehood Period (1776- )*

Richard Caswell . . . . .	1777-1779
Abernash . . . . .	1779-1781
Thomas Burke . . . . .	1781-1782
Alexander Martin . . . . .	1782-1784
Richard Caswell . . . . .	1784-1787
Samuel Johnston . . . . .	1787-1789
Alexander Martin . . . . .	1789-1792
Richard Dobbs Spaight, Sr. . . . .	Federalist Dem.-Repub. 1791-1795
Samuel Ashe . . . . .	1795-1798
William Richardson Davie . . . . .	1798-1799
Benjamin Williams . . . . .	1799-1802
James Turner . . . . .	1802-1805
Nathaniel Alexander . . . . .	1805-1807
Benjamin Williams . . . . .	1807-1808
David Stone . . . . .	1808-1810
Benjamin Smith . . . . .	1810-1811
William Hawkins . . . . .	1811-1814
William Miller . . . . .	1814-1817
John Branch . . . . .	1817-1820

<sup>1</sup> Burrington was appointed in 1730, but did not arrive in the province until February 1731. Either Everard held over or the president of the council was acting-governor from 1729-1731.



Jesse Franklin	Dem.-Repub.	1820-1821
Gabriel Holmes	"	1821-1824
Hutchings G. Burton	"	1824-1827
James Ireddell	"	1827-1828
John Owen	Democrat	1828-1830
Montford Stokes	"	1830-1832
David Lowry Swain	"	1832-1835
Richard Dobbs Spaight, Jr.	"	1835-1837
Edward Bishop Dudley	Whig	1837-1841
John Motley Morehead	"	1841-1843
William Alexander Graham	"	1845-1849
Charles Manly	"	1849-1851
David Settle Reid	Democrat	1851-1854
Warren Winslow (ex-officio)	"	1854-1855
Thomas Bragg	"	1855-1859
John Willis Ellis	"	1859-1861
Henry Toole Clark (ex-officio)	"	1861-1862
Zebulon Baird Vance	"	1862-1865
William Woods Holden	Provisional	1865
Jonathan Worth	Conservative	1865-1867
Gen. Daniel Edgar Sickles	Military	1867
Gen. Ed. Richard Sparg Canby	"	1867-1868
William Woods Holden	Republican	1868-1870
Tod R. Caldwell	"	1870-1874
Curtis Hooks Brogden	"	1874-1877
Zebulon Baird Vance	Democrat	1877-1879
Thomas Jordan Jarvis	"	1879-1885
Alfred Moore Scales	"	1885-1889
Daniel Gould Fowle	"	1889-1891
Thomas Michael Holt	"	1891-1893
Elias Carr	"	1893-1898
Daniel Lindsay Russell	Republican	1898-1901
Charles Brantley Aycock	Democrat	1901-1905
Robert Brodnax Glenn	"	1905-1909
William Walton Kitchen	"	1909-

**BIBLIOGRAPHY.**—For physical description, resources, industries, &c., see State Board of Agriculture, *North Carolina and its Resources* (Raleigh, 1896); *North Carolina Geological Survey Reports* (Raleigh, 1852, sqq.); the publications of the North Carolina Geological and Economic Survey (Raleigh, 1893, sqq.), e.g. *Water Powers in North Carolina* (1899), by G. F. Swain, Joseph H. Holmes and E. W. Myers, *Gold Mining in North Carolina and other Appalachian States* (1897), by H. B. C. Nitzze and A. J. Wilkins, *The Tin Deposits of the Carolinas* (1905), by J. H. Pratt and D. B. Sterrett, *Building and Ornamental Stones of North Carolina* (1907), by T. L. Watson and others, *The Fishes of North Carolina* (1907), by Hugh Smith, and *History of the Gems found in North Carolina* (1908), by G. F. Kunz; *Report of the Secretary of Agriculture in Relation to the Forests, Rivers and Mountains of the Southern Appalachian Region* (Washington, 1902); *Climatology of North Carolina* (Raleigh, 1892); and H. Thompson, *From the Cotton Field to the Cotton Mill, a Study of the Industrial Transition in North Carolina* (New York, 1906), contains some interesting observations on the changes in social conditions resulting from the growth of the cotton-manufacturing industry. John W. Moore, *History of North Carolina* (2 vols., Raleigh, 1880); S. A. Court Ashurst, *History of North Carolina* (2 vols., Greensboro, 1908-9) are general surveys. Cornelia P. Spencer, *First Steps in North Carolina History* (6th ed., Raleigh, 1893), is a brief elementary book written for use in the public schools. For the colonial and revolutionary periods there are some excellent studies. C. L. Raper, *North Carolina: a Study in English Colonial Government* (New York, 1904), treats of the royal period (1729-1776) from the legal point of view; J. S. Bassett, *Constitutional Beginnings of North Carolina* (Baltimore, 1894); *The Regulators of North Carolina* (Washington, 1894); and *Slavery in the State of North Carolina* (Baltimore, 1899), are all trustworthy. S. B. Weeks deals with the religious history in his *Religious Development in the Province of North Carolina* (Baltimore, 1892), *Church and State in North Carolina* (Baltimore, 1893) and *Southern Quakers and Slavery* (Baltimore, 1896); he is anti-Anglican, but judicial. E. W. Sikes, *The Transition of North Carolina from Colony to Commonwealth* (Baltimore, 1898), based on the public records, is accurate, though dull. There is a considerable controversial literature concerning the Mecklenburg Declaration of Independence; W. H. Hoyt's *The Mecklenburg Declaration of Independence* (New York, 1907) is the best presentation of the view generally adopted by competent historians that the alleged Declaration of the 20th of May, 1775 is spurious; G. W. Graham, *The Mecklenburg Declaration of Independence* (New York, 1905), and J. W. Moore, *Defence of the Mecklenburg Declaration of Independence* (1909), are perhaps the best of the attempts to prove the same Declaration genuine. The older histories of the colony are: Hugh Williamson, *History of North Carolina* (2 vols. Philadelphia, 1812), which deals with the period before 1771 and is meagre and full of errors; F. X. Martin, *History of North Carolina* (2 vols., New Orleans, 1829), which deals with the period before 1776, contains much irrelevant matter of little value; F. L. Hawks, *History of North Carolina* (2 vols. Fayetteville, N. C., 1857-1858), written from the established church point of view, the best and fullest treatment of the proprietary period (1663-1729); and W. D. Cooke (ed.), *Revolutionary*

*History of North Carolina* (Raleigh and New York, 1853), containing a defence of the Regulators. For the Reconstruction period see J. G. de Roulhac Hamilton, *Reconstruction in North Carolina* (Raleigh, 1906); *Report of the Joint Select Committee to Inquire into the Condition of Affairs in the late Insurrectionary States*, being the 42nd Congress, 2nd session, House Report 22 (13 vols., Washington, 1872; vol. ii, deals with North Carolina); and Hilary A. Herbert, ed., *Why the Solid South? or Reconstruction and its Results* (Baltimore, 1890). The chief published sources are *The Colonial Records of North Carolina* (10 vols., Raleigh, 1886-1890); and *The State Records of North Carolina* (vols. 11-20, 1776-1788; other vols., in continuation of the colonial series, Winston (11-15) and Goldsboro (16-20), 1895-1902; the series is to be continued). The best bibliography is S. B. Weeks, *Bibliography of Historical Literature of North Carolina* (Cambridge, 1895).

**NORTHCOTE, JAMES** (1746-1831), English painter, was born at Plymouth on the 22nd of October 1746. He was apprenticed to his father, a poor watchmaker of the town, and during his spare hours was diligent with brush and pencil. In 1769 he left his father and started as a portrait-painter. Four years later he went to London and was admitted as a pupil into the studio and house of Reynolds. At the same time he attended the Academy schools. In 1775 he left Reynolds, and about two years later, having acquired the requisite funds by portrait-painting in Devonshire, he went to study in Italy. On his return to England, three years later, he revisited his native county, and then settled in London, where Opie and Fuseli were his rivals. He was elected associate of the Academy in 1786, and full academicien in the following spring. The "Young Princes murdered in the Tower," his first important historical work, dates from 1786, and it was followed by the "Burial of the Princes in the Tower," both paintings, along with seven others, being executed for Boydell's Shakespeare gallery. The "Death of Wat Tyler," now in the Guildhall, was exhibited in 1787; and shortly afterwards Northcote began a set of ten subjects, entitled "The Modest Girl and the Wanton," which were completed and engraved in 1796. Among the productions of Northcote's later years are the "Entombment" and the "Agony in the Garden," besides many portraits, and several animal subjects, like the "Leopards," the "Dog and Heron," and the "Lion"; these latter were more successful than the artist's efforts in the higher departments of art, as was indicated by Fuseli's caustic remark on examining the "Angel opposing Balaam"—"Northcote, you are an angel at an ass, but an ass at an angel." The works of the artist number about two thousand, and he made a fortune of £40,000. He died on the 13th of July 1831.

Northcote was emulous of fame as an author, and his first essays in literature were contributions to the *Artist*, edited by Prince Hoare. In 1813 he embodied his recollections of his old master in a *Life of Reynolds*. He published the first series published in 1828, the second posthumously in 1833—were illustrated with woodcuts by Harvey from Northcote's own designs. In the production of his *Life of Titian*, his last work, which appeared in 1830, he was assisted by William Hazlitt, who previously, in 1826, had given to the public in the *New Monthly Magazine* his recollections of Northcote's pungent and cynical "conversations," the bitter personalities of which caused much trouble to the painter and his friends.

**NORTH DAKOTA**, one of the North Central states of the American Union, between 45° 55' and 49° N., and 96° 25' and 104° 3' W. It is bounded N. by the Canadian provinces of Saskatchewan and Manitoba, S. by South Dakota, W. by Montana and E. by Minnesota, from which it is separated by the Red river (or Red river of the North). North Dakota has an extreme length, E. and W., of 360 m., an extreme width, N. and S., of 210 m., and a total area of 70,837 sq. m., of which 654 sq. m. are water surface.

**Topography.**—North Dakota lies in the Prairie Plains and Great Plains physiographic provinces. The escarpment of the Coteau du Missouri is the dividing line, that portion to the N. and E. lying in the Prairie Plains, that to the S.W. in the Great Plains. The surface presents few striking topographic features, and may be subdivided into three vast plains or prairie tablelands rising one above the other from E. to W., the two easternmost together constituting the Prairie Plains portion of the state. The lowest of these plains is the valley of the Red river, and this valley extends along the eastern edge of the state and varies in width from 25 to 70 m. Its elevation is 965 ft. at

Wahpeton, in the extreme S.E.; 903 ft. at Fargo; 836 ft. at Grand Forks; and 798 ft. at Pembina, in the extreme N.E., which is the lowest point within the state. To the W. of this valley lies a second plain, ranging in height from 1200 to 1600 ft. above sea level, and in width from 75 m. in the S. to 200 m. in the N. This plain is separated from the Red river valley in the N. by an abrupt slope rising to a height of from 300 to 500 ft. above the surrounding country, and called the Manitoba escarpment, because the greater part of it lies in the province of Manitoba. The Pembina Mountains, low hills near the international boundary and about 30 m. W. of the Red river, form a portion of this escarpment. From these hills southward the ridge gradually becomes less abrupt until in Walsh county it vanishes into prairie. The ascent to the upper plain then becomes very gentle, though there is a rise of 400 or 500 ft., until it reaches the south-eastern portion of Sargent county and changes into the more abrupt Coteau des Prairies, a plateau about 2000 ft. above the sea. The second plain, while not so level as the Red river valley, contains but one group of hills, the Turtle Mountains; these rise from 300 to 400 ft. above the general level, near the centre of the northern boundary. The prairies in this second table-land are gently rolling, and are covered with drift from the continental ice-sheet of the glacial period. They are bounded on the W. by a ridge from 300 to 400 ft. in height and from 20 to 50 m. in width, which roughly marks the dividing line between the farming lands of the E. and the grazing lands of the W. The northern portion of this ridge forms the water-parting between the streams that empty into Hudson Bay and those that flow into the Gulf of Mexico. To the W. of this ridge lies the third and highest plain within the state, the so-called Coteau du Missouri. It occupies nearly one half of the state, and rises gradually westward until it attains a general level of about 2700 ft. East of the Missouri river this region is covered with glacial drift, and is noticeably different from the more level lands of the lower plains. The ice-sheet wore down from the hills and filled the valleys with debris until the surface has a billowy appearance. As the Missouri river marks approximately the lower edge of the ice-sheet, the region W. of this stream is almost free from glacial deposits and presents a strong contrast to the rest of the state. The billowy plains still remain in places, but in the vicinity of streams the billows give way to deep ravines. The sands and clays found here are fine and soft, and as there is scant vegetation to protect the hillsides they are easily eroded by the rains. As a result, the surface has been carved into fantastic forms. The early French explorers called the region *les terres mauaises*, on account of the difficulties that here met the traveller, and in its English equivalent, "the Bad Lands," this appellation still remains. High winds and seams of burning lignite coal have aided the rains in giving the Bad Lands their peculiar configuration. Prairie fires or spontaneous combustion have ignited many coal seams. Some have already burnt out; others still emit smoke and sulphurous fumes from the crevices in the hillsides, and through the fissures may be seen the glowing coal and rock. The earth surface above these natural furnaces has been hardened, cracked and sometimes melted into a reddish slag, called scoria, which, on account of its resemblance to lava, has given rise to an incorrect impression that the region was once the centre of volcanic disturbances. The picturesque effect of this sculpturing by water, wind and fire is greatly enhanced by the brilliant colours along the faces of the hills and ravines—grey, yellow, black and every shade of red and brown. Here too are found petrified forests and other evidences of a vegetable growth that has long ago disappeared. The lands are bad for the traveller and the farmer, but not for the ranchman. A few miles from the streams the country is less broken, and there are deep grassy valleys, in which the animals may find shelter in winter. Cattle sometimes congregate in cold weather around a burning coal seam and enjoy the warmth. The lignite in this region also warms the ranchman's cabin, being easily mined where a seam is exposed in the walls of a ravine or on the side of a hill.

North Dakota has a mean elevation of 1900 ft. The highest

point in the state, about 3500 ft., is in the southern part of Bowman county, east of the Little Missouri river.

**Rivers.**—There are three drainage systems within the state: the Red river (of the North) and its tributaries, the Mouse, or Souris, river and its tributaries, and the Missouri river and its tributaries. The Red river flows in a winding channel along the eastern boundary and empties into Lake Winnipeg in Canada, thence reaching Hudson Bay through the Nelson river. Its tributaries are small, and are remarkable chiefly for the fact that they at first flow in a direction almost opposite to that of the main stream, and make a great bend to the N.E. before joining it.<sup>1</sup> The Stuyenne, the Goose, the Park and the Teton rivers are the most important of these streams. The Mouse, or Souris, river rises in Canada, crosses the international boundary near the meridian of 102° W. long., flows S.E. for about 70 m., then turns to the N. and near the 101st meridian re-enters British territory, after receiving the waters of the Rivière des Lacs and other small streams. The Missouri river, the most important stream within the state, crosses the western boundary near the 48th parallel, and after pursuing a winding course in a general south-easterly direction, leaves the state near the centre of its southern boundary. The James river, flowing southward into South Dakota, is the Missouri's only important eastern tributary within the state. From the W. the Missouri receives the waters of the Little Missouri, Cannon Ball, Heart and Knife rivers. All that portion of the state lying W. of the Pembina Mountains and E. of the Mouse river valley is practically without river drainage, and for its surface and sub-surface drainage, Devils Lake, an irregular body of water about 40 m. in length and with an area of 400 sq. m., forms a natural reservoir. The waters of this lake are strongly saline. The entire region W. of the Red river valley and E. of the valleys of the Mouse and Missouri rivers is dotted with small lakes. The moraine belts and other obstructions in the drift plains hem in the waters in the intervening basins and create what are called "glacial lakes," varying in diameter from a few yards to several miles. All the lakes of the state are of this character, and many are strong with salt and alkali. The drift plains also contain numerous shallow hollows, locally termed "pots and kettles," which receive the drainage of their vicinity and form sloughs.

**Fauna and Flora.**—Before the advent of the white man, herds of bison roamed the prairies, but these have disappeared,<sup>2</sup> and with the extinction of deer and bears, large game is to be found only in the Bad Lands. Here are found the lynx, the "mountain lion" or puma, the prairie and timber wolves, the jack rabbit, the prairie dog (gopher), the black, the brown and, occasionally, the grizzly bear. A few fur-bearing animals, the mink, beaver and raccoon, still remain. The prairie dog is found everywhere. Among the lakes, sloughs and stubble-fields of the prairies, teal, ducks, coots and geese are found in abundance. Many prairie birds are the prairie chicken, and there are a great many birds that sing while flying; among them are the horned lark, bobolink, Smith's longspur and chestnut collared longspur, lark-sparrow, lark-bunting and Sprague's pipit.

The flora of North Dakota is typical of a semi-arid country. The prevailing plant-colour is a greyish green, due to a hard dry outer covering which serves as a protection from desiccation. All plant life has a remarkably large proportion of subterranean growth, because of the necessity of getting moisture from the earth and not from the air; hence roots and tubers are unusually well developed. The Red river valley is a meeting ground for many species of plants whose principal habitat lies in some other quarter. Many trees of the eastern forest, such as basswood, sugar, river and red maple, red, white and black ash, red and rock elm, black and bur oak, white and red pine and red cedar find their western limit here. Some species characteristic of the more northerly regions—for example, the mountain ash, balsam fir, tamarack and black and white spruce—find here their southern or south-western limits. The same is true of shrubs and herbaceous plants. The prickly ash, Virginian creeper and staff-tree find here their northern limit; and the mountain maple, Canada blueberry, dwarf birch and ground hemlock their southern limit. Of 150 species of herbaceous plants in the Red river basin, it is estimated that only fully half reach here their geographical limit or limit of frequent occurrence. Trees are found

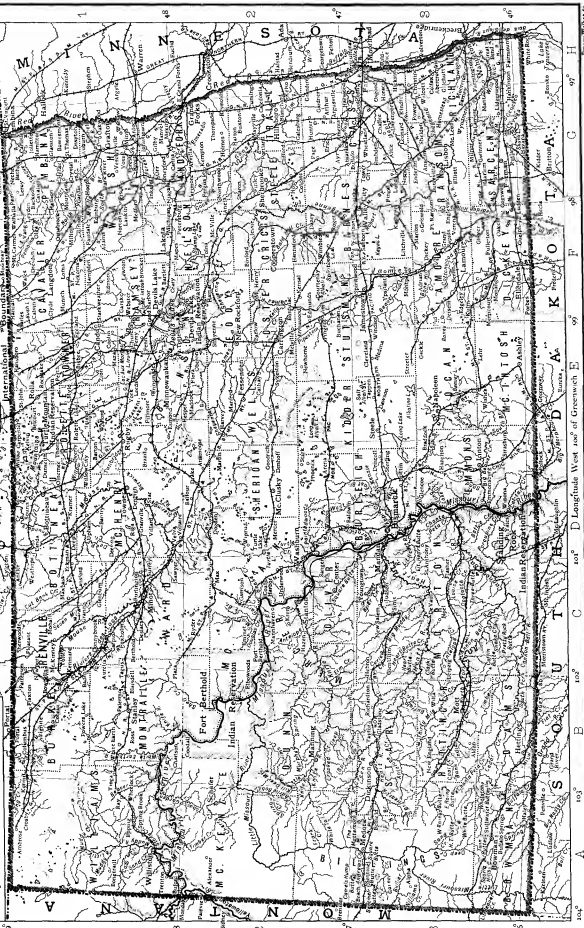
<sup>1</sup> The peculiar bow shape of these western tributaries of the Red river is due to the fact that these streams originally flowed S.E. into Lake Agassiz, now extinct. As the waters of the lake gradually receded, the rivers reached it by pushing their channels eastward through what was once its bed. The southern part of the lake bottom was finally uplifted by a movement of the earth crust, and the outlet was changed from the S. to the N.E. The waters continued to recede, and the tributaries, in cutting their way through the sediment, followed the slope of the land and gradually turned northward.

<sup>2</sup> The early settlers found the bones of the bison scattered over the prairies, and after the construction of railways the gathering and shipping of these for use in sugar refining and in the manufacture of superphosphate became temporarily a profitable industry. Between January and August, 1884, a single dealer at Minot shipped 1200 tons, which sold at \$8 the ton.

# NORTH DAKOTA

Scale, 1:2,400,000  
English Miles

- 0 5 10 20 40 60 80
- County Boundaries
- County Seats
- Railroads
- Indian Reservations



104° 103° 102° 101° 100° 99° 98° 97° 96°

A B C D E F G H

46° 47° 48° 49° 50°

MINNESOTA SOUTH DAKOTA MONTANA

Fort Snelling Indian Reservation  
Fort Berthold Indian Reservation  
Fort Totten Indian Reservation  
Fort Union Indian Reservation  
Fort Walsh Indian Reservation  
Fort Trenchard Indian Reservation  
Fort Stevenson Indian Reservation  
Fort Belknap Indian Reservation  
Fort Union Indian Reservation  
Fort Totten Indian Reservation  
Fort Walsh Indian Reservation  
Fort Trenchard Indian Reservation  
Fort Stevenson Indian Reservation  
Fort Belknap Indian Reservation

104° 103° 102° 101° 100° 99° 98° 97° 96°

A B C D E F G H

46° 47° 48° 49° 50°

MINNESOTA SOUTH DAKOTA MONTANA

only on Turtle Mountains, in the vicinity of streams, and in a few other places sheltered from wind and sun. North Dakota's total woodland area is estimated at 600 sq. m., or less than 1% of its entire surface. No other state in the Union has such a relatively small area of forest. By an executive proclamation, which came into effect on the 24th of November 1908, a Federal forest reservation of 100,000 sq. m. was created. The prairie lands of North Dakota are covered with valuable grasses and with masses of showy native flowers, which bloom from spring to autumn. The pasque flower is found on all the prairies and is the earliest to appear. The Bad Lands exhibit a vegetation typical of semi-arid regions. Cottonwoods flourish along the Little Missouri river, and in sheltered ravines grow stunted junipers and cedars, which seldom rise above the crest of some protecting bluff. Poplars grow in the valleys, and the cactus and sage brush are common. The faces of buttes and ravines that are turned toward the sun are usually devoid of vegetation.

**Climate.**—There are no mountains, forests or bodies of water to moderate the extremes of summer and winter, and the uniformity of topography makes the ranges of temperature for different parts of the state very nearly the same. Between the extreme northern and southern sections there is a range of only 6° F. The mean annual temperature for the state is 39° F., with an extreme of 110° recorded for the summer and a minimum of -54° for the winter. As a general rule, the temperatures are highest in the W. and lowest in the E. In the central region of the state, Jamestown, S. D., has the highest mean annual temperature at 40°, the mean for Fairmont, 10° with a minimum of -40° recorded in February; for the mean for the summer is 67°, with an extreme of 103° recorded in July. The winters are long and severe. The season, however, on account of the dryness of the climate, is not so harsh as the low temperatures would seem to indicate. The seasons are sharply demarked; both winter and summer come suddenly. The summers are short, but as there are sixteen hours of sunlight per day in midsummer, vegetation grows rapidly. Killing frosts often occur in June and return again early in September. High winds are frequent, and prairie houses are often protected by rows of trees called "wind breaks." During the growing season the winds are usually light, but in the late summer and autumn occasional dry, hot, southerly winds ("hot saters") prove very destructive to vegetation. Tornadoes are not unknown, and local hail storms are frequent in the summer, but do little damage. The total precipitation for the state is 17 or 18 in., the heaviest, about 20 in., occurring in the Red river valley, and the lightest, about 14 in., in the extreme west. The rainfall is always below the normal amount for humid regions, but the greater part of it occurs in the spring and summer, and growing crops receive the full benefit. The precipitation rarely amounts to 2 in. for the entire winter. The snows are therefore very light, and are quickly swept from the prairies by the high winds, so that cattle may graze in the open plains throughout the year. There are, however, during every winter from one to four severe blizzards, which inflict great damage upon unprotected flocks and herds.

**Soils.**—As the Red river valley is the bed of the ancient Lake Agassiz, its soil is composed of the fine detritus and silty deposits carried into the lake by its tributaries. Over the whole basin this deposit, to a depth of 1 or 2 ft., is coloured black by decayed vegetation, and constitutes one of the most fertile tracts on the continent. Being remarkably free from trees, rocks and streams, the soil can be turned in furrows that run perfectly straight for miles, and favours the development of "bonanza farms," where thousands of acres are cultivated in a single field. The soils W. of the valley consist of glacial drift, and are well suited to the growing of grain. The drift becomes thinner toward the W., and finally disappears in the semi-arid regions of the Missouri river valley. In this region the soils of sand and clay are much finer than the drift, and are very productive where the water-supply is sufficient.

**Irrigation.**—Irrigation is confined to the western half of the state, and more especially to the north-west, being employed chiefly in the drainage basin of the Missouri river. The bed of the river is too far below the surrounding country to permit the use of its water for irrigation purposes by the usual gravity method. The ordinary process before 1906 was to dam small streams and "coulees" (deep gulches in which water flows intermittently) and flood the surrounding country. The total irrigated area in 1902 was 10,384 acres. The so-called Reclamation Act passed by Congress in 1902 provided for the construction of a system of irrigation works in this and other states by the Federal government. In 1908 the Federal Reclamation Service had five projects in North Dakota. The Buford-Trenton, Williston and Nelson projects are situated in Williams county, on the left bank of the Missouri river. The abundant lignite coal in the region was to operate pumps for raising water from the river into canals crossing the valley. The Washburn project was to irrigate 5000 acres in McLean county with water pumped from the Missouri river. It was estimated that the fourth project, the lower Yellowstone, on the western bank of the river of that name, would furnish water for 66,000 acres of land, of which 20,000 lie in Dawson county, North Dakota, and the rest in Montana. The fifth project, the Bemis, was to irrigate 10,000 acres in North Dakota and the north-western part of South Dakota by storing the waters of the North Fork of Grand river. Water for irrigation purposes is often derived

from artesian wells, which are very numerous in the S. and E., particularly in the James river valley.

**Agriculture.**—Agriculture is by far the most important industry of the state, and, owing to climatic conditions, it is rigidly limited to a few staple crops. The growing season is too short for maize or Indian corn, which constituted only 1-2% of the acreage of cereals in 1909. The wheat can be grown, and the climate is too harsh for the larger fruits, such as apples, pears, peaches, plums and grapes; but such hardy small fruits as currants, gooseberries, raspberries, blackberries and strawberries may be grown in abundance.

The total farm acreage in 1890 was 7,660,333; in 1900, 15,542,640. The value of the farm property in the same decade rose from \$100,745,779 to \$255,266,751, and the value of farm products from 1889 to 1890 from \$21,264,938 to \$64,252,494.

The average size of the farms (excluding farms under 3 acres with products valued at less than \$500) was 277.4 acres in 1890 and 348.8 acres in 1900. With regard to tenure, 7% of the farms were operated by their owners, 15.2% by part owners and 7.2% by share tenants. Hay and grain formed the principal source of income of 88.4% of the farms, live-stock of 6.7% and dairy produce of 2.6%. Wheat is the state's most important product. In the acreage of this cereal in 1909 (according to the *Year-book of the U.S. Department of Agriculture*), North Dakota ranked first, and in the crop second among the states at \$8,550,000. Its total yield being 90,762,000 bushels, valued at \$8,550,000. Next in importance, wheat in 1909 was flaxseed, amounting to 14,220,000 bushels, valued at \$22,340,000. In the production of this commodity the state ranked first, and produced about 55% of the entire crop of the United States. The flax is cultivated for the seed, and only slightly for the fibre. Other important crops are oats (\$16,368,000 in 1906) barley (\$8,913,000), hay, potatoes, rye and Indian corn. The value of the various classes of live-stock on the 1st of January 1910 was as follows: horses, \$81,168,000; mules, \$1,040,000; cattle, \$21,001,000; sheep, \$2,484,000; swine, \$2,666,000. Very little attention is paid to fruit and vegetable growing.

**Minerals.**—With the exception of lignite, which underlies a large portion of the western half of the state, North Dakota has few mineral deposits of commercial value. Sandstone occurs in large quantities, and W. of the Red river valley granite and gneiss are found, but these materials are not quarried. The coal is all in the form of brown lignite and is not very valuable as a fuel, as it soon crumbles into a fine powder on being exposed to air. The total area of the coal beds is estimated at 18,000 sq. m. The total area of the lignite and coal fields of lignite is all state buildings and institutions. Mining is carried on along the Northern Pacific railway W. of the Missouri river, in the Mouse river valley along the line of the Minneapolis, St Paul & Sault Ste Marie railway, and at a few places in the same region along the line of the Great Northern railway. Good clays for the manufacture of tile and brick are found at numerous places. The total value of the mineral products (except stone) in 1909 was \$738,818, of which \$522,116 was the value of coal and \$266,222 of fuel products.

**Manufacturing.**—Manufacturing in North Dakota is of small importance, being largely confined, with the exception of flour and grist milling, to the supply of local needs. Under the factory system there were 337 establishments in 1900 and 507 in 1905; the capital invested in 1900 was \$3,511,968 and in 1905 \$5,703,837; and the value of products was \$6,259,840 in 1900 and \$10,217,914 (or 63.2% more) in 1905. The products of the flour and grist mills increased in value from \$4,134,023 in 1900 to \$6,463,228 in 1905, and in this respect constituted in value 63.3% of the total factory products of the state. Printing and publishing was next in importance, with products valued at \$719,950 in 1900 and at \$1,110,439 in 1905. Butter, cheese and condensed milk manufactured were valued at \$122,128 in 1900 and at \$562,481 in 1905. The chief manufacturing centres are Fargo and Grand Forks.

**Transportation.**—The total railway mileage within the state on the 31st of December 1908 was 4135.67 m. The main line of the Northern Pacific, from St Paul to Portland, Oregon, enters the state at Fargo and runs almost due north, throughout its length about 1800. Parallel with this road, but farther to the W., is the main line of the Great Northern system, running from St Paul to Seattle. The length of its route within the state, from Wahpeton to Buford via Larimore, is about 460 m. Both of these systems have numerous branch lines. The main line of the Minneapolis, St Paul & Sault Ste Marie enters the S.E. corner of the state at Fairmount and ends in the N.W. at Portal, on the international boundary, having in 1909 a length within the state of 361 m. Among its many branches are the "Wheat Line," running from Kenmare, North Dakota, to Thief River Falls, Minnesota, and having a length of 2 m. in the state; and the "Missouri River Line," penetrating the southern and central portions of the state from Hankinson to Garrison, with a length of 282 m. In 1909 the Northern Pacific was building about 140 m. of new track. The Chicago, Milwaukee & St Paul railway, running E. and W. through South Dakota, sends four short branches into the southern part of North Dakota. The Chicago & North-Western also sends a short branch line northward into the state, forming a junction with other lines at Oakes. The Red river is navigable as far as the mouth of the Missouri river, and the Missouri throughout its course within the state, although it requires a skilful pilot.

**Population.**—In 1870 the population of that portion of Dakota Territory included within the present limits of North Dakota was 2405; in 1880, 36,900. The population of the state in 1890 was 182,719; in 1900, 319,146; in 1905, 437,070; in 1910, 583,888. The number of the foreign-born population in 1900 was 113,001, or 35.4%, the highest proportion to be found in any state of the Union. The principal elements composing the white foreign population were as follows: Norwegians 30,206, English Canadians 25,004, Russians 14,070, Germans 11,546, Swedes 8419. The coloured population consisted of 4602 Indians not taxed, 2276 Indians taxed, 286 negroes, 148 Japanese and 32 Chinese. Most of the Indians not taxed live on reservations, of which there are four: Devils Lake Reservation in 1909 had a total area of 143,97 sq. m., a population of 980, consisting of Sisseton, Wahpeton, and Cut Head (or Pakaksa) Sioux; Turtle Mountain<sup>1</sup> Reservation, in Rolette county, established in 1882, and now allotted (excepting 186 acres for church and school purposes), had a population in 1909 of 2588, being for the most part a mixture of Pembina (or Turtle Mountain) Chippewa with French Canadians; Fort Berthold Reservation in the west central part of the state, on the Missouri river, established in 1870, had in 1909 an area of 1382.4 sq. m., and a population of 399 Arikara (Caddoan), and of Siouan stock, 453 Hidatsa (or Grosventre) and 252 Mandan Indians; and Standing Rock Reservation, on the western bank of the Missouri river, was established in 1875, and in 1909 contained 2887.2 sq. m. (about three-fifths of which lies in South Dakota and much of which was opened to settlement in 1908-1909) and a population of 3399 Sioux. The population of the state is largely rural. The larger municipalities with the population of each in 1905 were: Fargo (12,512), Grand Forks (10,127), Jamestown (5993), Bismarck, the capital, (4913), Minot (4,125), Valley City (4059), Dickinson (3188), Wahpeton (2741), Mandan (2714), Grafton (2423) and Devils Lake (2367); in 1905 there were fifteen other municipalities each with a population of more than 1000. In 1906 the Roman Catholic Church had the largest number of communicants (61,261 out of a total of 150,053 members of all denominations), and there were 59,923 Lutherans.

**Administration.**—The state is governed under its constitution of 1880, as subsequently amended. The governor is chosen biennially, and has a limited pardoning power. He may veto appropriation bills by items, but any of his vetoes may be overruled by a two-thirds vote of each house. The governor and lieutenant-governor must be at least thirty years old. The other administrative officers are a secretary of state, auditor, treasurer, superintendent of public instruction, commissioner of insurance, three commissioners of railways, attorney general and commissioner of agriculture and labour; each of these officers is chosen biennially and must be at least twenty-five years of age. The legislative department consists of a Senate, with members chosen every four years, and about half chosen at each biennial election; and a House of Representatives, with members chosen biennially. The sessions of the legislature are biennial, and are limited to sixty days. The minimum age for senators is twenty-five years and for representatives twenty-one years. Bills may originate in either house. A lieutenant-governor, chosen biennially, presides over the Senate. In 1907 the legislature proposed an amendment providing for the application of initiative and referendum to statutory laws and constitutional amendments; two years later the legislature passed a substitute resolution, which omits the clause regarding amendments of the constitution, and which, if passed by the legislature of 1911 will be put to popular vote at the general election of 1912. The judicial department consists of the supreme court, district courts, county courts, municipal courts, and justices of the peace. The supreme court consists of three judges (minimum age thirty years), chosen by popular vote for six years. Their number may be increased to five whenever the population of the state shall amount to 600,000.

<sup>1</sup> The Devils Lake Reservation and the Turtle Mountain Chippewa are both under the Fort Totten School, which is on the Devils Lake Reservation.

For each judicial district (the tenth district was created in 1907) there is one district judge, elected for four years; the district courts have original jurisdiction (except in probate matters) and certain appellate jurisdiction. The judge of the county court is chosen for two years. This court has exclusive original jurisdiction in probate matters, and in counties with over 2000 inhabitants its jurisdiction may be extended by popular vote to include concurrent jurisdiction with the district courts in civil matters involving amounts less than \$1000, and in criminal actions below the grade of felony. Justices of the peace have jurisdiction in civil cases involving no land titles and sums of money not exceeding \$200. They may also try misdemeanours in counties without other criminal jurisdiction.

For the administration of local government, the state is divided into counties (46 in 1910). In those counties that have not adopted a township organization county affairs are administered by a board of county commissioners; where the township organization has been adopted the county government is administered by the chairmen of the several township boards. For each county there are a judge, clerk, register of deeds, auditor, treasurer, sheriff and state's attorney.

All citizens of the United States residing in North Dakota are declared to be citizens of the state. The right of suffrage is confined by the constitution to males twenty-one years of age, who are citizens of the United States or have declared their intention of becoming citizens, and who have resided in the state one year, in the county six months, and in the voting precinct ninety days preceding the election. Civilized Indians who have severed their tribal relations two years before an election are entitled to vote. Women may vote for all school officers and upon all questions relating solely to school matters, and are eligible to any school office.

Amendments to the constitution must be passed by both houses of the legislature at two consecutive sessions, and must then be ratified by popular vote. By this arrangement a period of nearly four years usually elapses between the proposal and the final ratification of an amendment.

The amount of homestead exempt from seizure for debt is limited in value to \$5000, and may not include more than two acres in a town plot or more than 160 acres elsewhere. The exemption is not valid against a debt created for the purchase money, or against taxes levied on the property, or against mechanics' or labourers' liens for work done or material furnished for improvements, or against a mortgage acknowledged by both husband and wife. The grounds for absolute divorce are adultery, cruelty, desertion (one year), neglect (one year), habitual drunkenness (one year) and conviction for felony; residence in the state for one year is required before application for divorce.

North Dakota is one of the few American states whose constitution forbids the manufacture, importation<sup>2</sup> or sale of intoxicating liquors. Attempts to secure the repeal of this provision have been unsuccessful. Apothecaries may secure a licence to sell liquors for purely medicinal purposes upon a petition signed by twenty-five reputable free-holders and twenty-five reputable women. In 1900 the advertisement of liquors, solicitation of orders for liquors, and the sale of cigarettes to minors were prohibited.

**Education.**—At the head of the public school system is a superintendent of public instruction, chosen for two years. He, with the governor and the president of the state university, constitutes a high-school board, having supervision of the secondary schools. In each county there is a county superintendent, elected biennially, and in each school district a board of directors. The proceeds of the sale of public lands donated to the state for educational purposes, and all excheats to the state, constitute a trust fund, the interest from which, with the proceeds of all fines for the violation of state laws, is annually apportioned among the school districts according to the school population; the total apportionment from the State Tuition Fund in 1908 was \$357,238. This income is supplemented by local taxation. The minimum school term allowed by law is six

<sup>2</sup> Before the law passed by the first Legislative Assembly of the state to carry out this provision could come into effect, it was partially annulled by the decision of the United States Supreme Court in the case of *Leisy v. Hardin* (1890), in which the court held that liquors might be imported into any state and sold in the original package (q.v.) without reference to local prohibitory or restrictive laws.

In politics the state has been Republican, except in 1892, when the Democrats and Populists combined; in 1906, 1908 and 1910 a Democratic governor was elected.

Territorial Governors.<sup>1</sup>

William Jayne	1861-1863
Newton Edmunds	1863-1866
Andrew J. Faulk	1866-1869
John A. Burbank	1869-1874
John L. Pennington	1874-1878
William A. Howard*	1878-1880
Nemesis G. Ordway	1880-1884
Gilbert A. Pierce	1884-1887
Louis K. Church	1887-1889
Arthur C. Melette	1889

## State Governors.

John Miller	Republican	1889-1891
Andrew H. Burke	"	1891-1893
Eli C. D. Shortridge	Democratic	1893-1895
Roger Allen	Republican	1895-1897
Frank A. Briggs*	"	1897-1898
Joseph M. Devine*	"	1898-1899
Frederick B. Fancher	"	1899-1901
Frank W. Pierce	"	1901-1905
Elmore V. Saries	"	1905-1907
John Burke	Democratic	1907

**BIBLIOGRAPHY.**—Description: *The State of North Dakota: The Statistical, Historical and Political Abstract* (Aberdeen, S. D., 1889), prepared by Frank H. Hagerty, Commissioner of Immigration; *North Dakota: A Few Facts concerning its Resources and Advantages* (Bismarck, 1892), prepared by the Commissioner of Agriculture and Labour; *Glimpses of North Dakota* (Buffalo, 1901), published by the North Dakota Pan-American Exposition Company; *The Story of the Prairies; or, The Landscape Geology of North Dakota* (Chicago, 1902), by D. E. Willard; *Explorations in the Dakota Country in the Year 1855* (Senate Ex. Doc. No. 76, 34 Cong., 1 Sess., Washington, 1856) by G. K. Warren; *Report on the Geology and Resources of the Region in the Vicinity of the Forty-Ninth Parallel* (Montreal, 1875), by George M. Dawson; *United States Geological Survey of the Territories. Annual Report for 1872, containing The Physical Geography and Agricultural Resources of Minnesota, Dakota and Nebraska* (Washington, 1873), by Cyrus Thomas; publications by the U. S. Geological Survey (consult the bibliographies in *Bulletins*, Nos. 100, 177 and 301); Fauna and Flora: *United States Geological Survey of the Territories: Miscellaneous Publications, No. 3, Birds of the North-west* (Washington, 1874), by Elliot Coues; publications by the United States Geological Survey (consult the bibliographies in *Bulletins*, Nos. 100, 177, 301); and Wallace Craig, "North Dakota Life: Plant, Animal and Human," in Nos. 6 and 7 (June and July) of vol. xl. (1908) of the *Bulletin of the American Geographical Society* (New York).

History: "Historical Sketch of North and South Dakota," in *South Dakota State Historical Society Collections* (1902), i. 23-162, by W. M. Blackburn; *Illustrated Album of Biography of the Famous Valley of the Red River of the North and the Park Regions, including the most Fertile and Widely Known Portions of Minnesota and North Dakota* (Chicago, 1889); *New Light on the Earlier History of the Greater North-west. The Manuscript Journals of Alexander Henry and David Thompson, 1799-1814*, edited by Elliot Coues (3 vols., New York, 1897).

**NORTHEIM**, a town of Germany, in the Prussian province of Hanover, on the Ruhme, 12 m. by rail N. of Göttingen and at the junction of railways to Cassel and Nordhausen. Pop. (1905) 7984. It has an interesting Evangelical church, containing some old wood-carving and stained glass, a Roman Catholic church, several schools and a training college for schoolmasters. There are manufactures of tobacco, sugar and boots; other industries are flour-milling, tanning and brewing. The place is said to date from the 9th century; it obtained civic rights in 1208, and later became a member of the Hanseatic League. It was stormed by the imperial troops in June 1627. The Benedictine abbey of St Blasius was founded in 1263 and dissolved at the Reformation.

See Weningerholz, *Beschreibung und Geschichte der Stadt Northeim* (Northeim, 1896).

**NORTHER**, a winter wind accompanying the "cold wave" that follows the passage of a cyclone across the United States of America. A warm S.E. or S.W. wind on the east of such a cyclone materially slackens or entirely dies away, and is followed, often suddenly, by the piercingly cold norther. The passage

<sup>1</sup> The Territorial government embraced both the present states of North and South Dakota.

<sup>2</sup> Died in office on the 10th of April 1880.

<sup>3</sup> Died in office, July 1898.

<sup>4</sup> Succeeded Frank A. Briggs, deceased, by virtue of his office of lieutenant-governor.

of a cyclone across America is usually from W. to E., and the cyclonic system of circulation would produce these results; but as the North American cyclones usually originate east of the Rocky Mountains, the warm air drawn from the Gulf of Mexico is not only followed by the cold air drawn from the Arctic regions, but the body of cold air slides down the eastern slopes of the Rockies and advances as a solid wedge (the "cold wave") under the cyclone itself. "Uncomfortably warm in the lightest clothing," a traveller upon the prairies of Texas may become "uncomfortably cold before he can wrap his blanket around him" (W. Ferrel, *A Popular Treatise on the Winds*). The temperature may fall 50° F. in twenty-four hours.

**NORTHFIELD**, a city of Rice county, Minnesota, U.S.A., on the Cannon river, about 35 m. S. of St Paul. Pop. (1905) 3438; (1910) 3265. It is served by the Chicago Great-Western, the Chicago, Milwaukee & St Paul, and the Chicago, Rock Island & Pacific railways. It is a shipping centre for the products of the farming and dairying region in which it lies, but it is most widely known for its educational institutions. It is the seat of the Baker School for Nervous and Backward Children, a private institution; of St Olaf College (Norwegian Lutheran), founded in 1874; and of Carleton College (founded in 1866 by Congregationalists but now non-sectarian, opened in 1870), one of the highest grade small colleges in the West, and the first in the North-west to abolish its preparatory academy. Carleton College has the Goodsell Observatory, which gives the time to the railways of the North-west, and publishes a magazine, *Popular Astronomy*. The Scoville Memorial Library (1896) of the College had 23,000 volumes in 1909. Northfield has a public library and the Minnesota Odd Fellows' Widows and Orphans Asylum. Named in honour of John W. North, who laid out Northfield and several other western towns, it was settled about 1851, incorporated as a village in 1868, and chartered as a city in 1875.

**NORTHFIELD**, a village of Washington county, Vermont, U.S.A., in Northfield township, about 35 m. S.E. of Burlington, in the Green Mountains region. Pop. (1910) of the village 1918; of the township 3226. Northfield is served by the Central Vermont railway. It is the seat of Norwich University, founded in 1810 as the American Literary, Scientific and Military Academy at Norwich, Windsor county, Vermont, by Captain Alden Partridge (1785-1854). Captain Partridge was a professor in the U.S. Military Academy in 1813-1816 and acting superintendent of the Academy in 1816-1817, and was president of Norwich University until 1843, he founded various other military schools besides the one at Norwich. Norwich University was incorporated in 1834 under its present name, and in 1866, when the buildings at Norwich were burned, was removed to Northfield. The charter requires "a course of military instruction, both theoretical and practical," and the discipline of the institution is military in form and principle. In 1898 the university was recognized by the General Assembly of Vermont as the military college of the state. It offers courses leading to the degrees of Bachelor of Arts and Bachelor of Science in civil engineering, in electrical engineering and in chemistry. In 1908 it had 13 instructors and 168 students. Dewey Hall (1902), the administration building, was named in honour of Admiral George Dewey, a former student in the university. In the township there are outcrops of good granite and of verde antique, and along a range of hills E. of the village there is a deposit of very fine black slate. The hills furnish excellent grazing for cattle, and much milk is shipped to New England cities. The township of Northfield was incorporated in 1781; the original settlement on the site of the present village was made in 1785, and the village was incorporated in 1855.

**NORTHFLEET**, an urban district of Kent, England, within the parliamentary borough of Gravesend, on the Thames, 22 m. E. by S. of London by the South Eastern and Chatham railway. Pop. (1901) 12,006. The church of St Botolph is of Norman foundation, but the nave is principally Decorated and the chancel Perpendicular, and the tower, having fallen down, was rebuilt in 1628. The church contains a brass of the 14th

months, and the schools are open to all pupils between the ages of six and twenty-one years. For children between the ages of eight and fourteen attendance for twelve weeks, six being consecutive, is compulsory. The total enrollment in the public schools in 1908 was 131,582, with an average daily attendance of 90,419. Educational facilities are also furnished by the state through university and school of mines at University, near Grand Forks, normal schools (opened in 1890) at Valley City and Mayville, an agricultural college and experiment station (1890) at Fargo, a normal and industrial school (opened in 1899) at Ellendale, a school for the deaf (1890) at Devils Lake, a scientific school (opened in 1903) at Wahpeton, and a school of forestry at Bottineau. Fargo College at Fargo, founded in 1887 by Congregationalists, is now non-sectarian. The Methodist Episcopal Church maintains Wesley College near Grand Forks (formerly the Red River Valley University at Wahpeton), affiliated with the state university. There is a state library commission. The state supports a hospital for the insane at Jamestown, an institution for the feeble-minded at Grafton, a home for old soldiers at Lisbon, a blind asylum at Bathgate, a reform school (opened 1902) at Mandan and a penitentiary at Bismarck. There is a state sanatorium for tuberculosis (1909).

**Finance.**—The chief source of revenue for the state, counties and municipalities is the general property tax. There are no special corporation taxes, but licence-charges are levied upon express and sleeping-car companies, and a tax is laid on the premiums of insurance companies. No poll tax is levied for state purposes, but counties are authorized to levy such a tax for school purposes. There are boards of equalization and review for the state, counties and municipalities. The state board fixes the rate of the state tax. For defraying the expenses of the state government, exclusive of the interest on the bonded debt, the tax rate is limited by the constitution to four mills on the dollar of assessed valuation. The state debt, excluding the amount of Territorial indebtedness assumed when Dakota Territory was divided, may not exceed \$200,000. Local indebtedness is limited to 5% of the assessed value of the local property, but incorporated cities may by special vote increase this limit. The total bonded debt of the state on the 31st of October 1908 was \$642,300 and was incurred for the most part for the construction of public buildings during the Territorial period. At the close of the fiscal year ending on the 31st of October 1908, the expenditures for the year amounted to \$3,259,668, the expenditures to \$3,476,073 and the balance in the treasury to \$582,905.

**History.**—The first attempts to establish permanent settlements in what is now North Dakota were made by traders of the Hudson's Bay Company, who began their operations in the Red river valley about 1793.<sup>1</sup> In 1797 C. J. B. Chabollez, a French trader in the service of the North-West Fur Company, built a trading post on the southern bank of the Pembina river, near its mouth, but this was soon abandoned. Three years later Alexander Henry, the younger (d. 1814), built two trading posts in the present limits of the state for this company, one on the western bank of the Red river near the Park river, where he lived until 1808. David Thompson (1770-1857), an employee at different times of the Hudson's Bay and North-West Fur companies, explored the region of the Missouri river in 1797-1798, and thus anticipated the work of Lewis and Clark, who entered the present limits of the state in 1804 and wintered among the Mandans, constructing Fort Mandan in what is now McLean county. In 1801 John Cameron (d. 1804) erected a trading post for the North-West Fur Company on the site of the present Grand Forks.

The first real homeseekers to enter the state of whom there is any record were a colony of Scottish Highlanders who had first settled at Kildonan (Winnipeg) in 1812 under a grant from the Hudson's Bay Company to Thomas Douglas, 5th earl of Selkirk. A part of the Winnipeg colony soon migrated southward and settled on the site of the present city of Pembina, at the mouth of the Pembina river, which they thought to be in British territory, and named the settlement Fort Daer. When Major Stephen H. Long, commanding an exploring expedition to the Minnesota and Red rivers, reached Fort Daer in 1823, he found there about six hundred persons, a few being Scotch, but the greater part being half-breeds.

North Dakota formed part of the region ceded by France to the United States by the Louisiana Purchase in 1803. From 1803 to 1805 it was included in the District of Louisiana, and from 1805 to 1812 it was a part of the Louisiana Territory, the name of which was changed to Missouri Territory in 1812. In 1834

that part of the present state E. of the Missouri river was included in the newly organized Territory of Michigan, and became successively a part of Wisconsin Territory in 1836, of Iowa Territory in 1838, and of Minnesota Territory in 1849. In 1854 the Territory of Nebraska was organized from a portion of the Missouri Territory, and the part of the Dakotas W. of the Missouri, then locally called "Mandan Territory," was included in its limits. After Minnesota entered the Union, in 1858, the country between the Red and the Missouri rivers had no Territorial government for three years, but the inhabitants formed a provisional government. On the 2nd of March 1861 the Territory of Dakota was created, including the present Dakotas and portions of Wyoming and Montana. The seat of the Territorial government was fixed at Yankton, and remained there until 1883, when it was removed to Bismarck. The name of the Territory was derived from the Dakota Indians; the word "Dah-ko-ta" (signifying "allied" or "confederated"), being originally applied to the Sioux Confederation. In 1863 when Idaho Territory was formed, the boundaries of the Dakotas were fixed at practically their present limits. The boundary between Dakota Territory and Nebraska was slightly altered in 1870 and 1882. The Territory had hardly been organized before its settlement was impeded by the Civil War without and by Indian troubles within. In 1862 the Indians began a series of bloody massacres along the frontiers of Minnesota and Dakota. In the following year General Alfred Sully (1821-1879), commanding United States troops, marched up the Missouri river as far as Bismarck, and thence to the valley of the James river. On the 3rd of September 1863 with 1200 men he routed 2000 Sioux near the present town of Ellendale, in Dickey county, in an engagement called the battle of White Stone Hills. Four hundred warriors were slain, and a great number were captured. In 1864 Sully defeated the Sioux at the battle of Takaakwta, or Deer Woods, on the Knife river, and a few days later he again encountered them, and after a desperate struggle of three days administered a crushing defeat; the warriors abandoned their provisions and escaped into the Bad Lands. The Indians still remained hostile, however, and in 1865 Sully found it necessary to conduct his troops N. as far as Devils Lake, and thence W. to the Cannon Ball river. By these operations the Indian frontier was fixed W. of the Missouri river, and forts and garrisons were placed along this stream. The worst of the Indian troubles in northern Dakota were then at an end, though for many years there were occasional outbreaks.

A period of rapid development in the Red river basin followed the entrance of the Northern Pacific railway into this region in 1872. At the election in November 1887 the question of the division of the Territory into two states at the "seventh standard parallel" was submitted to the people, and was carried at the polls. In accordance with the Enabling Act, which received the president's approval on the 22nd of February 1889, a constitutional convention met at Bismarck on the 4th of July following, and drafted a frame of government for the state of North Dakota. In October this was ratified at the polls. The chief interest in the election turned on the prohibition clause in the constitution, which was submitted separately, and received a majority of only 1159 votes. On the 2nd of November 1889 President Harrison issued a proclamation declaring North Dakota a state. By an agreement between North and South Dakota, embodied in their constitutions, each state assumed the debt created for the erection of public buildings within its limits during the Territorial period.

In the development of the state since its admission into the Union the railways have been an important factor. In 1894 they inaugurated the so-called "concentration movement," and began to conduct annual excursions into North Dakota, thus bringing into the state thousands of immigrants. They have also adopted the policy of selecting favourable town-sites on the uninhabited prairie, erecting grain elevators at such points, and furnishing transportation facilities by means of branch roads tapping the main lines of travel. Under this system prosperous towns and villages have sprung up among the prairies

<sup>1</sup> There seems to be no good authority for the statement often made that the first settlement in North Dakota was made by French Canadians in 1780.

century and other interesting monuments. The nave and chancel have undergone modern restoration. Huggens College, with residences for impoverished ladies, was established in 1847 by John Huggens of Sittingbourne. Besides chemical manufactures, there are chalk, lime, cement and brick works and a ship-building yard. Swanscombe almost adjoins Northfleet on the south-west. Its name is said to be derived from a camp formed here by the Danish king, Sweyn, and tradition fixes at this spot the meeting between William the Conqueror and the men of Kent, to whom was confirmed the possession of all their ancient laws and privileges.

**NORTH HOLLAND**, a province of the kingdom of Holland, lying between the North Sea and the Zuider Zee, and on the landward side bounded by the provinces of South Holland and Utrecht. Pop. (1904) 1,053,083; area, 1070 sq. m. The province also includes the islands of Texel, Vlieland and Terschelling, belonging to the group of the Frisian Islands, as well as Wieringen, Marken and Urk in the Zuider Zee. There are three natural divisions—foreshore and sand-dunes, inner dunes and the *geest* grounds, and low fens and clay lands.

The dunes form the great natural barrier against the sea behind which the province lies secure. But the fact of there being no inlets of the sea is the reason of the absence of commercial towns along the sea-board, the only exception being Ymuiden, which has arisen at the mouth of the North Sea canal from Amsterdam. On the other hand the broad, gently-sloping, sandy beach is peculiarly fitted for sea-bathing, and in the absence of harbours permits the beaching of the characteristic flat-bottomed fishing boats. Petten, Egmond-on-Sea, Wyk-on-Sea and Zandvoort are fishing villages and watering-places.

In the depressions of the dunes and on the *geest* grounds at their foot, small woods have been planted in places, and in this sheltered strip market-gardening and horticulture are practised. Horticulture flourishes, especially along the margin of the *geest* grounds from about 5 m. north of Haarlem to twice that distance south, hyacinths, tulips, narcissus and crocuses being the flowers chiefly cultivated. The sight of these flowers in spring, with mile after mile of brilliant and varied colours, attracts visitors even from foreign countries. This region of the province was one of the earliest inhabited and includes the oldest towns and villages, such as Schagen, which was flourishing in the 12th century and was created into a lordship in the beginning of the 15th century for the benefit of a natural son of Count Albrecht of Holland. The castle was demolished in the 10th century, but two towers (restored in 1879) are standing. Among interesting places may be mentioned Alkmaar, Heilo, Egmond, Kastrikum and Beverwyk, which, like Velzen a few miles south, was granted by Charles Martel to Willebrord, the apostle of the Frisians, in the first half of the 8th century. The name is a corruption of *Bedevaartswyk*, "the village of the pilgrims' road," and refers to the pilgrimages once made to the church of St Agatha in the neighbourhood. Brederode, another ancient village, was the seat of the illustrious family of the same name. The remains of the castle are extensive. Other ancient towns are Zandpoort, Bakenes, Haarlem and Bennebroek, once the seat of a nunnery removed hither from Egmond by Dirk II. in the 10th century.

The third division of the province comprises by far the largest area, that, namely, which lies at or below sea-level. The reclamation of land which has been effected here is noteworthy. The whole of the lakes to the north of the former Y, including the famous Purmer and Beemster lakes, and the Wieringerwaard and Zype sea-polders, were drained in the beginning of the 17th century; but the Waard-en-Groet, the Anna Paulowna and the Koegras sea-polders to the north of these, were only added to the mainland in the first half of the 19th century. This region is traversed by the North Holland canal (1810-1825), between Amsterdam and the naval station of den Helder. The Y, which was formerly an inlet of the Zuider Zee, was drained, and the North Sea ship canal was formed in its stead (1865-1876), and carried through the dunes to Ymuiden. Of the drained lakes south of the former Y, the most important is the Haarlem Lake. The landscape in this division of the province is the most typical

of Holland; green meadows stretching as far as the eye can see, dotted with windmills and cattle, and slashed by the regular lines of the drainage canals, bordered with pollarded willows.

As in Friesland, cattle-rearing and the making of cheese, chiefly of the Edam description, are the main industries, but agriculture and even a little market-gardening are also practised in the heavier clay lands, such as the Y and Anna Paulowna polders. Purmerend, Alkmaar and Enkhuizen are the chief market centres. Though the country is naturally poor in minerals, springs containing iron have been discovered, such as the Wilhelmabron at Haarlem. The security of the Zuider Zee for trade and fishing purposes was the first factor in the commercial development of North Holland, and the cities of Medemblik, Enkhuizen, Hoorn, Edam and Monnikendam, though now little more than market centres for the surrounding district, possessed a large foreign commerce in the 16th and 17th centuries. This prosperity finally concentrated itself upon the Y (that is, upon Amsterdam) and the series of industrial villages situated on its offshoot the Zaam, and which of Zaandam and Wormerveer are the most important.

**NORTHINGTON, ROBERT HENLEY, 1ST EARL OF** (c. 1708-1772), lord chancellor of England, was the second son of Anthony Henley, a member of a well-to-do family in Hampshire, who was a Whig member of parliament, and a well-known wit and writer. Robert was educated at Westminster school and St John's College, Oxford; and after gaining a fellowship at All Souls he was called to the bar in 1732. In 1747 he was elected member of parliament for Bath, of which borough he became recorder in 1751. He acquired a lucrative practice at the bar, and in 1756 was appointed attorney-general. In the following year he was promoted to the office of lord keeper of the great seal, being the last person so designated. For three years Henley, though still a commoner, presided over the House of Lords in virtue of his office; but in 1760 he was created Baron Henley of Grainge in the county of Southampton. The delay in raising him to the peerage was due to the hostility of George II., who resented Henley's former support of the prince of Wales's faction, known as the Leicester House party; and it was in order that he might preside as lord high steward at the trial of Earl Ferrers for murder in 1760 that he then received his patent. On the accession of George III. the office of lord chancellor was conferred on Henley, and in 1764 he was created Viscount Henley and earl of Northington. In 1765 he presided at the trial of Lord Byron for killing William Chaworth in a duel. Northington, who was a member of the group known as "the king's friends," was instrumental in procuring the dismissal of the marquess of Rockingham and the recall of Pitt to office in 1766, and he himself joined the government as lord president of the council, Lord Camden becoming chancellor. He resigned office in 1767, and died at his residence in Hampshire on the 14th of January 1772. He married, in 1743, Jane, daughter of Sir John Huband of Ipsley, Warwickshire, by whom he had three sons and five daughters. His youngest daughter, Elizabeth, married Morton Eden, who in 1799 was created Baron Henley in the peerage of Ireland; and her grandson, the 3rd Baron Henley of this creation, was in 1885 created earl of Northington.

Lord Chancellor Northington was in his youth a man of convivial and boisterous manners, much addicted to swearing. Horace Walpole commented on his undignified bearing at the trial of Lord Ferrers; but Lord Eldon considered him "a great lawyer," and his integrity was unquestioned. His notes of cases tried by himself in the Court of Chancery were published in two volumes in 1818.

**ROBERT HENLEY, 2nd earl of Northington (1747-1786)**, only surviving son of the lord chancellor, was appointed a teller of the exchequer in 1763, and lord lieutenant of Ireland in 1783, an office which he administered in a spirit of concession to popular claims in Ireland, encouraging native industries and public economy, by which he made himself beloved by the Irish people. He resigned in 1784, and died unmarried on the 5th of July 1786, when the titles granted to his father became extinct.

See Lord Henley, *Memoir of Robert Henley, Earl of Northington* (London, 1831); Campbell's *Lives of the Chancellors*; Foss's *Judges of England*; Horace Walpole's *Memoirs*.



**NORTH SEA**, a sea bounded E. by the continent of Europe and W. by Great Britain. At its southern end it communicates by the narrow Strait of Dover with the English Channel, and so with the Atlantic, and towards the north it widens out gradually to 345 m. between St Abb's Head and the coast of Denmark, and narrows again to 270 m. between Duncansby Head and the coast of Norway. To the north of Scotland it communicates with the Atlantic westwards by the Pentland Firth and the channel between the Orkney and Shetland Islands, and northwards with the Norwegian Sea.

Its total area is given by Murray as 162,600 sq. m., and by Krümmel as 571,910 sq. km., or 220,820 sq. statute m. Murray estimates the volume of the North Sea at 11,200 cub. m., and Krümmel at 53,730 cub. km. or 12,890 cub. m., giving mean depths of 61 and 48 fathoms respectively. The North Sea is thus on the whole shallow; its bed is part of the continental shelf on which the British Isles stand, and it slopes upwards with fair regularity from north to south. In the south and east there is a broad coastal strip over which the depth nowhere exceeds 20 fathoms, and the whole south-eastern part of the area is less than 30 fathoms deep. In about its middle latitude the Dogger Bank crosses the North Sea from east to west, extending for about one-third of the whole distance; near the English coast the depth here is under 10 fathoms and it increases eastwards to about 20 fathoms. South of the Dogger there are local depressions, mostly of small area, in which the depth is as much as 43 fathoms, as in the "Silver Pit." Krümmel points out that a line drawn from the northern edge of the Dogger to the middle of the Skagerrack constitutes a rough boundary of the shallow southern basin, the depth increasing very slowly beyond this line to the "Norwegian Channel"—a deep gully closely following the Scandinavian coast, and extending into the Skagerrack, in which the depth increases to as much as 400 fathoms.

According to Jukes-Browne, the North Sea, in its present form, first took shape as a result of the tectonic movements indicated by the break between the older and newer Pliocene deposits. The southern end of the North Sea was probably little affected by the general subsidence which occurred during the Glacial period; its boundary in this direction was apparently within the present land area of France and Belgium, while a narrow inlet may have run westwards between France and England in the present position of the Strait of Dover. Meanwhile immense quantities of ice detritus from Scotland and Scandinavia were deposited in the North Sea, to a thickness of perhaps 600 ft., and the whole region was subsequently raised above sea-level, constituting the "structural surface" upon which the present river system was developed as a series of tributaries to a great river which formed a continuation of the Rhine. Finally the land subsided again, the plain of the North Sea was again submerged, and the western inlet of Pleistocene times became the Strait of Dover.

For reasons which will be sufficiently obvious from the historical sketch just given, the coasts of the southern part of the North Sea are of no great height. In England they consist of low cliffs with sandy beaches, while on the continental side are immense flats and marshes, with parts below sea-level protected by sand-dunes and artificial dykes. Suess has shown that no evidence is forthcoming of tectonic movement since the Bronze Age, and the rapid changes of coast-line now taking place in many parts are therefore wholly due to the action of the sea, which is probably specially effective on account of the relatively recent opening of the Strait of Dover. The erosion of the North Sea coasts has been made a subject of minute study (in England especially by the British Association and a committee of the Royal Geographical Society), and Harmer has obtained interesting results by comparing the British and Continental coasts as characteristic "weather" and "lee" shores.

The physical conditions of the waters of the North Sea have been extensively studied by expeditions sent out by the Swedish, Norwegian, Danish, German and British governments; and since

1902 by the International Council for the Study of the Sea, which owes its origin mainly to the work of the earlier expeditions. Professor Pettersson of Stockholm, to whose initiative much of this work is due, classifies the waters found in the North Sea as follows: (1) oceanic water of 35 *pro mille* salinity or more; (2) water of salinity 34 to 35 *pro mille*, called "North Sea" water; (3) water of salinity 32 to 34 *pro mille*, found along the coasts of Holland, Germany, Denmark, and Norway, and called "bank-water"; (4) water of 32 *pro mille* salinity or less, belonging to the stream flowing out from the Baltic. Of these (1) and (4) are to be regarded as "in-flowing" waters, while the others are due to mixture, which may or may not take place in the North Sea itself. The oceanic water consists of a mixture of waters of Atlantic and Polar origin; it enters the North Sea from the north-west partly from the Norwegian sea, and partly from the Faeroe channel by the passage between the Orkney and Shetland islands, and makes its way southwards along the coast of Scotland, especially during the early summer months.

The International Council, and more particularly the North Sea Fisheries Investigation Committee of the Fishery Board for Scotland, have studied the periodic and irregular variations in the distribution of these waters in minute detail; and the results, extending and confirming the observations of the earlier observers, have established the conclusion that the supply of fresher coastal waters from the land on both sides of the North Sea is greatest in late summer, after the occurrence of the maximum inflow of oceanic water. The autumn and early winter months accordingly represent a period of mixing rather than of inflow, and this mixing is clearly an extremely complicated process, depending on the relative amounts of the mixing waters (which are themselves liable to great variation), on their temperature and salinity, and also on the action of winds and tides. In the southern part of the North Sea area tidal action alone is sufficiently vigorous to ensure complete mixing of the waters from surface to bottom at all times.

The tides of the North Sea are of great complexity, and have not been fully investigated. The tidal wave of the Atlantic enters by the Strait of Dover and by the channels in the north. In the latter place a division into two parts takes place, one wave travelling southwards along the coast of Scotland in comparatively shallow water, while another moves with greater speed across the deeper water to the Norwegian Channel, and thence southwards to the Skagerrack and the Danish coast. The southwards-moving waves are greatly retarded in the shallow water over the Dogger Bank; the trough of the "Silver Pit" accordingly gives the Scottish wave a strong easterly component, and the three systems—the Scottish, Norwegian and Channel waves—meet to the east of the Dogger, producing complicated interference phenomena. Along the English coasts the tidal streams are for the most part normal, the flood stream running south to south-east and the ebb north to north-west, but on the Continental coast the movements become very complex on account of the varying influence of the waves from different sources.

The North Sea is particularly rich in organisms of all kinds, and the abundance of food attracts fish in such quantities that the North Sea fisheries are the most productive in the world. Flat fishes, and those feeding at the bottom on smooth ground, are chiefly caught by means of the trawl. The favourite trawling-grounds are the Dogger Bank in winter, and the shallow waters off the Continental coasts in summer; these yield halibut, soles, turbot, brill, plaice, cod, haddock, whiting, &c. In rough ground where the trawl cannot be used, hook- and line-fishing are carried on most successfully, and "mid-water" fish are also taken in this way, although the trawl and line-fishing overlap considerably. Herring and mackerel are caught by means of drift-nets. The herring fishing off the British coasts exhibits a remarkable variation during summer and autumn, beginning in Shetland in June, and becoming progressively later southwards, until it ends off the Norfolk coast in November. Various attempts have

Circulation.

Tides.

Fauna.

been made to connect this succession with the physical changes already described, especially with the periodic influx of Atlantic water, but no very definite relation has been established.

**AUTHORITIES.**—Krimmel and Boguslawski, *Ozeanographie*; O. Pettersen, various papers in the *Svenska Vetenskaps-Akademie Handlingar*, also in *Scottish Geographical Magazine* (1894), and the *Geographical Journal*; H. N. Dickson, *Journal of the Scottish Meteorological Society*, third series, vol. viii. p. 332; *Twelfth Report of the Fishery Board for Scotland*, pt. iii. p. 334; *Fifteenth Report of the Fishery Board for Scotland*, pt. iii. p. 280; *Geographical Journal* (March 1896); and *Quarterly Journal of the Royal Meteorological Society*, No. 112 (1899); T. Wemyss Fulton, *Fifteenth Report of the Fishery Board for Scotland*, pt. iii. p. 334; papers by J. T. Cunningham, W. Garstang and others in the *Journal of the Marine Biological Association*, various years; International Council for the Study of the Sea, and North Sea Fisheries Investigation Committee of the Fishery Boards for Scotland, *Reports* and occasional papers. (H. N. D.)

**NORTH SEA FISHERIES CONVENTION.** This convention, dated May 6th, 1882, was the result of a conference which was held for the purpose of regulating the police of the fisheries in the North Sea. It was entered into by Great Britain, Germany, Denmark, Holland, Belgium and France for a period of five years and was thereafter to run on until notice of intention to terminate it, such notice to affect only the power giving it. The convention is operative only outside the three-mile limit from land. This limit is defined as follows:—

"The fishermen of each country shall enjoy the exclusive right of fishery within the distance of 3 m. from low-water mark along the whole extent of the coasts of their respective countries, as well as of the dependent islands and banks. As regards bays, the distance of 3 m. shall be measured from a straight line drawn across the bay, in the part nearest the entrance, at the first point where the width does not exceed 10 m. The present article shall not in any way prejudice the freedom of navigation and anchorage in territorial waters accorded to fishing boats, provided they conform to the special police regulations enacted by the powers to whom the shore belongs."

Under the Herring Fishery (Scotland) Act 1889, the Scottish Fishery Board was empowered by by-law to forbid beam-trawling and otter-trawling within a line drawn from Duncansby Head to Rattray Point. Acting under this power, it forbade these methods of trawling. This gave rise to litigation on the question of whether the prohibition applied to non-British ships beyond the three-mile limit (see *Mortensen v. Peters*, July 20th, 1906). The High Court of Justiciary in Edinburgh held that it was not incumbent on the court to draw a distinction between foreigners and British subjects which had not been made by the legislature, and that therefore any infringements of general restrictions imposed, although outside the three-mile limit, were binding, whatever the nationality of the persons committing them. Outside the limits of territorial waters British law, however, does not apply. Thus a later act, the Sea Fisheries Regulation (Scotland) Act 1895, though it provided for the imposition of restrictions on certain methods of sea-fishing outside the limits of territorial waters (s. 8), constructively admitted that no power could be given to apply it to non-British fishermen fishing beyond British territorial waters. A provision of the act empowered the Scottish Fishery Board by by-laws to forbid these methods of fishing within 13 m. of the Scottish coast, but added that "no area of sea within the said limit of 13 m. shall be deemed to be under the jurisdiction of her majesty for the purposes of this section unless the powers conferred thereby shall have been accepted as binding upon their own subjects with respect to such area by all the States signatories of the North Sea Convention 1882."

A supplementary convention was signed at the Hague, November 16th, 1887, among the same High Contracting Parties, relating to the liquor traffic in the North Sea. It applies to the area set out in art. 4 of the Convention of May 6th, 1882, and forbids the sale of spirituous liquors within it to persons on board fishing vessels. A reciprocal right of visit and search is granted under this convention to the cruisers entrusted with the carrying out of its provisions. (T. B.A.)

**NORTH SHIELDS,** a seaport of Northumberland, England, within the municipal and parliamentary borough of Tynemouth (*q.v.* for history, &c.). The town of that name adjoins it on the E.

It lies on the N. bank of the Tyne, immediately above its mouth, and opposite to South Shields in Durham,  $7\frac{1}{2}$  m. E. of Newcastle by a branch of the North Eastern railway. It is a town of modern growth, and contains the municipal offices of the borough, a custom-house and various benevolent institutions for seamen. The harbour is enclosed by north and south piers, and there is a depth of 20 ft. at spring-tides besides the quays. Coal and coke are largely exported, and corn, timber and esparto grass are imported. There is an extensive fish quay, and about 14,000 tons of fish are landed annually. There are engineering, iron, salt and earthenware works, and some shipbuilding is carried on.

**NORTH SYDNEY,** a municipality in the county of Cumberland, New South Wales, Australia, on the N. shore of Port Jackson. Pop. (1901) 22,050. It is a rapidly growing town, immediately opposite and suburban to the city of Sydney, with which, however, the only connexion is by steam ferry. It is the terminus of a railway system serving the district N. of the town.

**NORTH TONAWANDA,** a city of Niagara county, New York, U.S.A., on the N. side and at the mouth of Tonawanda Creek (opposite Tonawanda), and on the Niagara river, about 14 m. N. of Buffalo. Pop. (1910 census) 11,955. It is served by the Erie, the Wabash, the Lehigh Valley, the West Shore, and the New York Central & Hudson River railways, by three interurban electric lines and by the Erie Canal. Electric power for its factories is furnished by Niagara Falls. In 1905 the value of its factory product was \$6,499,312. The water-supply comes from the Niagara river. North Tonawanda was first settled as a part of Tonawanda in 1809; it became a part of Wheatfield township in 1857; was incorporated as a village in 1865, and chartered as a city in 1897. In 1825 Major Mordecai Manuel Noah (1785-1851), a New York journalist and politician of Portuguese Jewish descent, attempted unsuccessfully to found on Grand Island (area 27 sq. m.; pop. (1910) 914), Erie county, W. of North Tonawanda, the city of Ararat, a temporary refuge for Jews, who should return thence to the Holy Land.

See L. F. Allen in *Publications of the Buffalo Historical Society*, vol. I. (1879), pp. 395 sqq.

**NORTHUMBERLAND, EARLS AND DUKES OF.** The earldom, and later the dukedom, of Northumberland, famous in English history by its connexion with the noble house of Percy (*q.v.*) is to be traced from an origin anterior to a strictly regulated system of peerage. The Saxon kingdom of Northumbria embraced a far more extensive territory than the modern county of Northumberland; and for at least a century after the Norman Conquest Northumberland, as the name imports, comprised a great portion of the country north of the Humber, including the cities of Durham and of York. The geographical position of this territory, contiguous with the kingdom of Scotland, conferred vast responsibility as well as power on the earl or governor to whom its administration was entrusted; and it appears to have been the policy of William the Conqueror and his immediate successors to acknowledge the rights of the men who, though sometimes spoken of as earls, were in no strict sense members of the feudal nobility created by the Norman monarchy. William the Conqueror found Northumberland in the possession of Morcar, a younger son of Algar, the Saxon earl of Mercia, who on giving in his submission was confirmed in the government of the district, but was soon afterwards imprisoned for rebellion, and was replaced by Copsi, an uncle of Morcar's predecessor, Tostig. Copsi was murdered a few weeks after receiving the dignity, and the same fate befell several of his successors; those who escaped it being not infrequently deprived of the post for rebellion or incapacity. Henry, earl of Huntingdon, only son of David I., king of Scotland, was made governor of Northumberland in 1130, and was styled "earl of Northumberland" by the contemporary chronicler Roger of Hoveden. It was not for a long period, however, that the earldom of Northumberland came into existence as a title of honour heritable according to peerage law. Ever since the Conquest the house of Percy (*q.v.*) had been growing in power and importance, and at the coronation of Richard II. in 1377 Henry de Percy, 4th Baron Percy, who had distinguished himself in the French wars, officiated as marshal of England, and

was then created earl of Northumberland. With his son Sir Henry Percy, the celebrated "Hotspur," the earl played a leading part in the turbulent history of the period, especially in bringing about the deposition of Richard II. and the accession of Henry IV. The quarrel of Northumberland and his son with King Henry over the ransom of their Scottish prisoners taken at Homildon Hill on the 14th of September 1402 has been immortalized by Shakespeare; and in consequence of their rebellion all the earl's honours were forfeited in 1406. He was not himself present at the battle of Shrewsbury in July 1403, when Hotspur was killed, but he was slain, heading a fresh rebellion, at Bramham Moor on the 19th of February 1408.

The 1st earl of Northumberland was succeeded by his grandson, Hotspur's son, Henry (c. 1394-1455), who was restored to the earldom and the estates of the Percies in 1414 and was killed at the battle of St Albans in May 1455. The title then descended in the male line till the death of the 6th earl in 1537. During the Wars of the Roses the Percies took the Lancastrian side, which led to the attainder of Henry the 3rd earl (1421-1461) during the time of the Yorkist triumph, his forfeited title being conferred in 1464 by Edward IV. on John Neville, Lord Montagu (see the separate article below), by a patent which was cancelled a few years later. The earldom, together with the barony of Poyning which his father had obtained by marriage, was restored in 1473 to Henry Percy, son of the 3rd earl, who attached himself to Edward IV., acquiesced in the accession of Richard III., and submitted to Henry VII., by whom he was received into favour. His grandson Henry, the 6th earl (c. 1502-1537), left no direct heir, and the latter's nephew, Thomas Percy, was debarred from the succession by an attainder passed on his father for his participation in the Pilgrimage of Grace. In 1549, however, Thomas was restored in blood, and in 1557 he became by a new creation earl of Northumberland, 7th of his line. Meantime, in 1551, John Dudley, earl of Warwick, was created duke of Northumberland (see the separate article below), his title being, however, forfeited by attainder in 1553.

The earldom restored to the house of Percy by the creation of 1557 continued without interruption in the male line till 1670. The 7th earl was beheaded in 1572 for sharing in a conspiracy in which he was joined by the earl of Westmorland with the object of securing the release of Mary Queen of Scots and the free exercise of the Catholic religion. By the earl's attainder the baronies of Percy and of Poyning and the earldom of Northumberland of the older creation were forfeited, but owing to a clause in the patent the newer earldom of Northumberland and the other honours conferred in 1557 passed to his brother Henry (c. 1532-1585), who, however, is usually known as the 8th and not the 2nd earl.

Henry's grandson, ALGERNON PERCY, 10th earl of Northumberland (1602-1668), son of Henry the 9th earl (1564-1632), became a peer in his father's lifetime as Baron Percy in 1626. During the years immediately preceding the Civil War he served as an admiral, making earnest but unsuccessful efforts to reform the navy, and in 1637 he was made lord high admiral of England. In 1639 Charles I. appointed him general of the forces north of the Trent, and a member of the council of regency. Northumberland played a distinguished and honourable part in the troubled times of the Civil War. He was a friend of Strafford, and gave evidence at his trial which, though favourable on the important point of bringing the Irish army to England, was on the whole damaging; and he afterwards leaned more and more towards the popular party, of which he soon became leader in the House of Lords. He was a member of the committee of safety, and later of the committee of both kingdoms; and he took an active part in the attempts to come to terms with the king, whom he visited at Oxford for that purpose in 1643 and at Uxbridge two years later. Northumberland helped to organize the new model army; and in 1646 he was entrusted by parliament with the charge of the king's younger children. He led the opposition in the House of Lords to the proposal to bring Charles I. to trial, and during the Commonwealth he took no part in public affairs. At the Restoration he was called

to the privy council by Charles II., and with his habitual moderation he deprecated harsh proceedings against the regicides. His second wife, Elizabeth (d. 1705), daughter of Theophilus Howard, 2nd earl of Suffolk, brought him Northumberland House in the Strand, London, which was demolished in 1874 to make room for Northumberland Avenue. On the death of his son Joceline, the 11th earl, in 1670, the male line became extinct.

George Fitzroy (1665-1716), third son of Barbara, duchess of Cleveland, the wife of Roger Palmer, earl of Castlemaine, by King Charles II., was created by his father earl of Northumberland in 1674, and duke in 1683. This second dukedom of Northumberland became extinct on his death at Epsom on the 3rd of July 1716.

Meanwhile Elizabeth Percy, daughter of Joceline, the 11th earl, had married Charles Seymour, 6th duke of Somerset; and her son Algernon, the 7th duke, was in 1749 created Baron Warkworth and earl of Northumberland, with remainder to his son-in-law, Sir Hugh Smithson, Bart., son of Langdale Smithson of Langdale, Yorkshire. Sir Hugh Smithson (c. 1714-1786) took the name and arms of Percy on inheriting the earldom in 1750; in 1766 he was created Earl Percy and duke of Northumberland, and in 1784 he was further created Baron Lovaine of Alnwick, with special remainder to his second son, Lord Algernon Percy. He took a somewhat prominent part in politics as a follower of Lord Bute, and was one of George III.'s confidential advisers, holding the office of lord-lieutenant of Ireland from 1763 to 1765, and that of master of the horse from 1778 to 1780. He was a man of cultivated tastes, and spent large sums of money in repairing and improving Alnwick Castle and his other residences. His wife, Elizabeth (1716-1776), who was a prominent figure in society, inherited in her own right her father's barony of Percy. The duke was succeeded by his eldest son Hugh; and his second son Algernon, Lord Lovaine, was created earl of Beverley in 1790.

Hugh, 2nd duke of this line (1742-1817), first inherited his mother's barony of Percy. He was present at the battle of Minden, and although in parliament, where he was member for Westminster from 1763 to 1776, he had opposed the policy that led to the American war, he proceeded to Boston in 1774 as colonel commanding the 5th Fusiliers, a regiment that has since then been known as the Northumberland Fusiliers. His generosity to his men made him exceedingly popular in the army; he became a general in 1793, and after succeeding to the dukedom in 1786 he exercised considerable influence in politics, though he never obtained office. His son Hugh, 3rd duke (1785-1847), was lord-lieutenant of Ireland in 1820-1830, when the Catholic Emancipation Act was passed, and was pronounced by Sir Robert Peel "the best chief governor that ever presided over the affairs of Ireland." Both he and his brother Algernon, 4th duke (1792-1865), who was created Baron Prudhoe in 1816, died without issue; the barony of Percy devolved on their great-nephew, the duke of Atholl, and the dukedom passed to George (1778-1867), eldest son of Algernon, 1st earl of Beverley, and so to his son, the 6th duke (1810-1890), and grandson, the 7th duke (b. 1846), who married the daughter of the 8th duke of Argyll. The 7th duke's eldest son, Earl Percy (1871-1910), seemed destined to take a great place in public life when he was prematurely cut off; he had a distinguished career at Oxford and from 1895 in the House of Commons, being under-secretary for India in 1902-1903 and under-secretary for foreign affairs in 1903-1905.

See Edward Barrington de Fonblanque, *The House of Percy* (2 vols., London, 1887); G. E. C. (okayne), *Complete Peerage*, vol. vi. (London, 1895).

**NORTHUMBERLAND, JOHN DUDLEY, VISCOUNT LISLE, EARL OF WARWICK, AND DUKE OF (c. 1502-1553)**, was the eldest son of Henry VII.'s extortionate minister, Edmund Dudley (q.v.), by his second wife Elizabeth, daughter of Edward Grey, Viscount Lisle, and co-heiress of her brother John, Viscount Lisle. He was probably descended from the old baronial house of Sutton *alias* Dudley; but his father's attainder and execution

in 1509 clouded his prospects. His mother, however, married as her second husband in 1511 Arthur Plantagenet, the illegitimate son of Edward IV., who in 1523 was created Viscount Lisle in his wife's right; and Lisle's rise in Henry VIII.'s favour brought young Dudley into prominence. In 1512 he was restored in blood and in 1538 he was made deputy to his stepfather, who was governor of Calais, and he does not appear to have suffered by Lisle's temporary disgrace and imprisonment in the Tower. Lisle died early in 1542 and Dudley was created Viscount Lisle on the 12th of March and was made warden of the Scottish marches in November, and lord high admiral of England in 1543 in succession to his future rival, Edward Seymour, earl of Hertford. He was also created a knight of the garter and sworn of the privy council on the 23rd of April 1543. In 1544 he accompanied Hertford to the capture and burning of Edinburgh. On the capture of Boulogne in September Lisle was given command of the town and of the Boulonnais; in 1545 he directed the operations of the fleet in the Solent which foiled the French attack on Portsmouth and the Isle of Wight; and he was sent to Paris to ratify the peace concluded in 1546.

Lisle had thrown in his lot with the reforming party, and he took an active share in the struggle at Henry VIII.'s court for control of affairs when Henry should die. Hertford and he were described by the Spanish ambassador as holding the highest places in Henry VIII.'s affections and as being the only noblemen of fit age and ability to carry on the government. The Howards were infuriated by the prospect, and Surrey's hasty temper ruined their prospects. Lisle quarrelled bitterly with Bishop Gardiner, served as commissioner at Surrey's trial, and was nominated one of the body of executors to Henry's will from which Norfolk and Gardiner were excluded. On Henry's death Lisle was raised to the earldom of Warwick and promoted to be lord great chamberlain of England, again in succession to Hertford, who became duke of Somerset and Protector. But he was not long content with Somerset's superiority, though he concealed his resentment and ambition for the time. He accompanied Somerset on his Pinkie campaign, and materially contributed to the winning of that victory. Nor did he exhibit any sympathy with the intrigues of the Protector's brother, Thomas Seymour, the lord high admiral; his subtler policy was to exasperate the brothers and thus weaken the influence of the house of Seymour. He took a leading part in the proceedings which brought the admiral to the block in March 1549; and then used the Protector's social policy to bring about his deposition. Warwick, like most of the privy council, detested Somerset's ideas of liberty and his championship of the peasantry against the inclosure movement; one of his own parks was ploughed up as a result of a commission of inquiry which Somerset appointed; and when the peasants rebelled under Kett, Warwick gladly took the command against them. His victory at Dunsinade made him the hero of the landed gentry, and as soon as he had returned to London in September 1549, he organized the general discontent with the Protector's policy into a conspiracy. He played upon the prejudices of Protestants and Catholics alike, holding out to one the prospect of more vigorous reform and to the other hopes of a Catholic restoration, and to all gentry the promise of revenge upon the peasants.

The coalition thus created effected Somerset's deposition and imprisonment in October 1549; and the parliament which met in November carried measures of political coercion and social reaction. But the coalition split upon the religious question. Warwick threw over the Catholics and expelled them from office and from the privy council, and the hopes they entertained were rudely dashed to the ground. But it was difficult to combine coercion of the Catholics with the proscription of Somerset; the duke was therefore released early in 1550 and restored to the privy council; and his daughter was married to Warwick's son. Warwick himself assumed no position of superiority over his colleagues, and he was never made protector. But he gradually packed the council with his supporters, and

excluded his enemies from office and from access to the king. His plan was to dominate Edward's mind, and then release him from the trammels of royal minority. He abandoned the Tudor designs on Scotland, and made a peace with France in 1550 by which it recovered Boulogne and was left free to pursue its advantage in Scotland. Nor did the betrothal of Edward to Henry's daughter Elizabeth prevent the French king from intriguing to undermine English influence in Ireland. In domestic affairs Warwick pushed on the Reformation with none of the moderation shown by Somerset; and the difference between the two policies is illustrated by the change effected between the first and second Books of Common Prayer. Warwick, however, was widely distrusted; and the more arbitrary his government grew, the more dangerous became Somerset's rivalry. A parliamentary movement had early been started for Somerset's restoration. Warwick therefore kept parliament from meeting, and the consequent lack of supplies drove him into the seizure of church plate, sale of chantry lands, and other violent financial expedients. At length he resolved to get rid of his opponent; his opposition was magnified into conspiracy, and in October 1551, after Warwick had made himself duke of Northumberland and his ally Dorset, duke of Suffolk, and had scattered other rewards among his humbler followers, Somerset was arrested, condemned by the peers on a charge of felony, and executed on the 22nd of January 1552.

Parliament was permitted to meet on the following day, but for the next eighteen months Northumberland grew more and more unpopular. He saw that his life was safe only so long as he controlled the government and prevented the administration of justice. But Edward VI. was slowly dying, and Northumberland's plot to alter the succession was his last desperate bid for life and power. Its folly was almost delirious. Edward had no legal authority to exclude Mary, and the nation was at least nine-tenths in her favour. Northumberland bullied the council and overawed London for a few days; but the rest of England was in an uproar, and as he rode out to take the field against Mary, not a soul cried "God speed." A few days later he returned as Mary's prisoner. He was tried for treason, professed himself a Catholic in the delusive hope of pardon, and was executed on the 22nd of August. He was a competent soldier and one of the subtlest intriguers in English history; but he had no principles. He was, says a contemporary French account, "de parole affable, se composant à gracieusité et douceur, mais au dedans felon, orgueilleux, vindicatif s'il en fut jamais." The violence of his rule and of his pretended Protestantism was largely responsible for the reaction of Mary's reign. His best-known son was Robert Dudley, earl of Leicester, Queen Elizabeth's favourite.

See *Letters and Papers of Henry VIII.*; *State Papers, Domestic and Foreign, Edward VI. and Mary*; MS. 15,888, *Bibliothèque Nationale de France*; G. E. Cokayne, *Complete Peerage*; A. F. Pollard, *England under Somerset (1509)*, *Life of Cranmer (1904)* and vol. vi. of the *Political History of England (1910)*. (A. F. P.)

**NORTHUMBERLAND, JOHN NEVILLE, EARL OF** (c. 1430-1471), English soldier, was the third son of Richard Neville, earl of Salisbury, and a brother of Richard Neville, earl of Warwick, the "king-maker." At the battle of Blore Heath in 1450 John Neville was taken prisoner by the Lancastrians, although the Yorkists under his father had won the victory; he was among those who were attainted in the parliament of Coventry, and he was not released until 1460 when his own party had gained the upper hand. Just afterwards he was created Lord Montagu and was made chamberlain of the royal household. He was not present at the battle of Wakefield, when his father was taken prisoner, but he was again a captive after the second battle of St Albans in 1461. He was speedily released by Edward IV., whom he served in the north of England, being rewarded with lands and honours. In 1463 he became warden of the east marches towards Scotland, and he was responsible for the Yorkist victories at Hedgeley Moor and at Hexham in April and May 1464; after the latter battle he secured the execution of Henry Beaufort, duke of Somerset, and other captives of high station. In this year (1464) he was created earl of Northumberland, the

Percies being now crushed, and their head, Henry Percy, being in prison. Northumberland did not at first join his brother Warwick and the other Nevilles when they revolted against Edward IV., but neither did he help the king. Edward, doubtless suspecting him, restored the earldom of Northumberland and its vast estates to Henry Percy, while John Neville's only recompense was the barren title of marquess of Montagu. At Pontefract in 1470 he and his men declared for Henry VI., a proceeding which compelled Edward IV. to fly from England, and under the restored king he regained his position as warden, but not the earldom of Northumberland. He did not attempt to resist Edward IV. when this king landed in Yorkshire in March 1471, but he fought under Warwick at Barnet, where he was slain on the 14th of April 1471. His son George (d. 1483) was betrothed to Elizabeth, daughter of Edward IV., and was created duke of Bedford in 1470, but the marriage did not take place and he was deprived of his dukedom in 1477.

**NORTHUMBERLAND**, the northernmost county of England, bounded N.W. by the Scottish counties of Berwick and Roxburgh, W. by Cumberland, S. by Durham, and E. by the North Sea. The area is 2018 sq. m. It has a general inclination eastward from the hill-borders of Scotland and Cumberland. The Cheviot range partly separates Northumberland from Scotland, and reaches in the Cheviot, its culminating point north-eastward, the greatest elevation in the county, 2676 ft. The elevation of the Cheviots rarely falls below 1300 ft. along the Border, and generally exceeds 1600. A line of high ground, bending southward, forms the watershed between the North and Irish Seas. The boundary with Cumberland crosses the low divide between the Irthing and the South Tyne, after coinciding with the former river for a short distance, and giving Northumberland a small drainage area westward. In the south-west a small area of the Pennine uplands is included in the county, reaching elevations up to 2266 ft. in Killopho Law. Few eminences break the general eastward incline, which appears as a wide billowing series of confluent hills that for half the year mingle tints of brown, russet, and dun in a rich pattern, and at all times communicate a fine sense of altitude and expanse. The Simonside Hills (1447 ft.) form one not very conspicuous exception. The configuration of much of these uplands has a certain linearity in its details due to groups and ranges of ridges, crags, and terrace-like tiers, termed "edges" (escarpments) by the country folk, and generally facing the interior, like broad ends of wedges. The line of pillared crags and prowl-like headlands between the North and South Tynes along the verge of which the Romans carried their wall is a fine specimen. Passing eastwards from the uplands the moors are exchanged for enclosed grounds, "drystone" walls for hedgerows, and rare sprinklings of birch for a sufficiently varied wooding. The hills and moors sink to a coast generally low, a succession of sands, flat tidal rocks and slight cliffs. Its bays are edged by blown sandhills; its borders are severely wind-swept. Several islands lie over against it. Holy Island, the classic Lindisfarne, 1051 acres in extent, but half "links" and sandbanks, is annexed to the mainland and accessible to conveyances every tide. The Farne Islands (*q.v.*) are a group of rocky islets farther south.

Deep glens and valleys, scoring the uplands, and richly wooded except at their heads, are characteristic of the rivers. Of these the chief are the Tweed, forming the north-eastern part of the Scottish border, its tributary the Till (with its feeders the Glen and Collee), the Aln and the exquisite Coquet, flowing into Alnmouth Bay, the Wansbeck, with its tributary the Font, the Blyth and the Tyne, forming part of the boundary with Durham, the union of the North and South Tynes. Many of the upland streams attract trout-fishermen.

**Geology.**—The core of the county, in a geological aspect, is the northern Cheviots from Redesdale head nearly to the Tweed. Its oldest rocks are gritty and slaty beds of Silurian age, about the head of the rivers Rede and Coquet and near the Breamish south of Ingram—a part of the great Silurian mass of the northern uplands of Scotland. Volcanic activity about the period of the Old Red Sandstone resulted in the felspathic porphyries, passing into the syenites and granites, that form the mass of the northern Cheviots. Round this core there now lie relays of Carboniferous strata dipping

east and south, much faulted and repeated in places, but passing into Coal Measures and Magnesian Limestone in the south-eastern part of the county. The whole system consists of (1) the Carboniferous Limestone series in three divisions; (2) the Millstone Grit; and (3) the Coal Measures. Lowest in Northumberland lies Tate's Tuedian group, the first envelope of sinking Cheviot-land. Some reddish shore-like conglomerates lie in places at its base, as at Redburn. Its shales are often tinged with bluish-grey, and its shales; its coals are scarcely worthy of the name; its limestones are thin, except near Rothbury; and its marine fossils are few. The Tuedian group is overlaid by the Carbonaceous group; its shales are carbonaceous-grey, its coals, though mostly small, very numerous, its limestones often plant-limestones, and its calcareous matter much diffused. Upon this lies the Calcareous group; its lime occurs in well-individualized marine beds, cropping up to the surface in green-veined stripes; its fossils are found in recurrent cycles, with the limestones and coals forming their extremes. These three groups now range round the northern Cheviots in inverted belts broadening southwards, and occupy nearly all the rolling ground between the Tweed and the South Tyne, the sandstones forming the chief eminences. The middle division becomes thinner and more like the Coal Measures in passing northwards, and the upper division, thinning also, loses many of its limestones. The Millstone Grit is a characterless succession of grits and shales. The Coal Measures possess the same zone-like arrangement that prevails in the Limestone series, but are without limestones. They also are divided, very artificially, into three groups. The lowest, from the Brockwell sandstone to the base of the Tynemouth shales, is the lowest, and its shales are thin. The famous Hutton collection of plants was made chiefly from the roof-shales of two seams—the Bensham and the Low Main. The unique Atthey collection of fishes and Amphibia comes from the latter. The Coal Measures lie along the coast in a long triangle, of which the base, at the Tyne, is produced westwards on to the moors south of that river, where it is wedged against lower beds on the south by a fault. The strata within the triangle give signs of departing from the easterly dip that has brought them where they are, and along a line between its apex (near Amble) and an easterly point in its base (near Jarrow) they turn up north-eastwards, promising coal-crops under the sea.

The top of the Coal Measures is wanting. After a slight tilting of the strata and the denudation that removed it, the Permian rocks were deposited, consisting of Magnesian Limestone, a thin fish-bed below it, and yellow sands and some red sandstone (with plants of Coal Measure species) at the base. These rocks are now all but removed. They form Tynemouth rock, and lie notched-in against the 90-fathom dyke at Cullercoates, and again are touched (the base only) by the Great Oolite. No other strata are now preserved. The chief faults of the county extend across it. Its igneous rocks, other than the Cheviot porphyries and a few contemporaneous traps in the lowest Carboniferous, are all intrusive. An irregular sheet of basalt forced between planes of bedding (perhaps at the close of the Carboniferous period) forms the crag-making line of the Great Whinsill, which, with many shifts, breaks and gaps, extends from Greenhead near Gilsland to the Kyle Hills. Numbers of basalt dykes cross the county, and were probably connected with the plateau of Miocene volcanic rocks in the Hebrides. Everywhere the Glacial period has left rocks rounded and scored, and rock-fragments from far and near rubbed up into boulder-clay. The glaciers at first held with the valleys, but as the ice-inundation grew they spread out into one sheet—the Cheviot tops, heavily ice-capped, alone rising above it. Two great currents met in confluence around these hills—one from across the western watershed, the other skirting the coast from the north. Boulders from Galloway, Criffell, the Lake District and other places adjacent, and from the Lammermuir and Berwickshire, lie in their track. Of moraines there are only a few towards the coast. Glaciated shell-fragments have been detected at Tynemouth. Laminated brick clays occur among the boulder-clays. Sheets and mounds of gravel of the nature of kames exist here and there on the low grounds, and stretch in a chain over the low watershed between Haltwhistle and Gilsland, sparsely dotting also some more upland valleys. An upper boulder-clay, containing flints, skirts the coast.

The older valleys are all pre-Glacial, and may date from the Miocene period. They are much choked up with Glacial deposits, and lie so deep below the surface that, if they were cleared-out arms of the sea, one of them, 140 ft. deep at Newcastle, would extend for miles inland. After the departure of the glaciers the streams here and there wandered into new positions, and hence arises a great variety of smooth slope and rocky gorge. In the open country atmospheric waste has hollowed out the shales at their outcrops, leaving the sandstones, &c., as protruding "edges," roughened here and there into crags. In the lower grounds, where this surface-dissection first began, the "edges" have much run together; on the heights, whose turn came last, they are often prominent and crest-like, but have glacier-rounded brows. Many old tarns are now sheeted over with peat, the rising peat-fields are often the sites of straggling birch woods, now buried in peat.

**Climate.**—The climate is bracing and healthy, with temperate summers (e.g. the average July temperature at Alnwick is 57°-F.). In spring east winds prevail over the whole county. The lambing

season in the higher uplands is fixed for the latter half of April, and is even then often too early. In summer and autumn west winds are general. The rainfall gradually increases as the country rises from the coast, thus the mean annual fall at Shields is 26.32 in., at Alnwick 31.04 in., while on the western borders 40 to 60 in. are recorded. East winds in summer bring rain to the interior. The smelt from the coal-field, the lighter grime of which is detected as far as Cumberland, is taken by the shepherd for a sign of wet.

*Agriculture, &c.*—About five-fifths of the total area is under cultivation, and of this nearly five-sevenths is in permanent pasture. There are also about 470,000 acres under hill pasture. South of the river Coquet there is a broad tract of cultivation towards the coast that sends lessening strips up the valleys into the interior. From the Coquet northwards another breadth of enclosed ground stretches almost continuously along the base of the Cheviot hills. In the basin of the Till it becomes very fertile, and towards the Tweed the two breadths unite. In the porphyritic Cheviots the lower hills show a great extent of sound surface and good grass. The average hill-farming support about one sheep to 2 acres. A coarser pasturage covers the Carboniferous hills, and the proportion of stock to surface is somewhat less. In the highest fells the congeries of bogs, heaths and sandstone scars, with many acres dangerous to sheep, are worthless to the farmer. The lower uplands are a patchwork of coarse grasses (mown by the "muirmen" into "bent-hay") and heather, or, in the popular terms, heather and "white ground," for it is blanched for eight months in the year. Heather is the main cover of the bare, treeless face of the sandy glacier-debris near them. On the uplands they grow bents; lower down they are apt to be cold and strong, but are much relieved by patches and inworkings of gravel, especially north of the Wansbeck. The prevalent stream-alluvium is sandy loam, with a tincture of peat. The arable regions are very variable. Changes of soil are probably as numerous as fields. The bulk of the acreage under corn crops, which has greatly diminished, is under oats and barley, and turnips occupy some five-sixths of the area under green crops. Northumberland is one of the largest sheep-rearing counties in Great Britain. Of these, the half-breeds—crosses between the Leicester (or Shropshire) and Cheviot breeds—occupy the lower enclosed grounds, the pure Cheviots are on the uplands and the hardier black-faced breeds live out on the exposed heathery heights. The cattle are chiefly shorthorns and Galloways. They are very largely raised, chiefly for fattening purposes.

The practice of paying wages in kind has passed greatly into disuse. Some of the shepherds, however, "give" sheep, being allowed to keep forty or fifty sheep and several cows on their employers' farms in lieu of pay. This arrangement, which makes them really copartners, has probably done much to render them the singularly fine class of men they are.

*Other Industries.*—The manufactures of the county chiefly come from the Tyne, which is a region of ironworks, blast-furnaces, ship-building yards, ropeworks, coke-ovens, alkali-works and manufactories of glass, pottery and fire-bricks, from above Newcastle to the sea. Machines, appliances, conveyances and tools are the principal articles of manufacture in metal. There is great activity in all trades concerned in pit-sinking and mine-working. In the other parts of the county there are a few small cloth-mills, a manufactory of tan gloves at Hexham, some potteries and numbers of small brick and tile works. There are several sea-fishing stations, of which North Shields is by far the most important. The salmon fisheries are also valuable.

*Communications.*—Communications are provided almost wholly by the North-Eastern railway, of which the main line enters the county at Newcastle and runs N. by Morpeth, and near the coast, to Berwick, where a junction on the East Coast route from London to Edinburgh is effected with the North British railway. Numerous branch railways serve the populous south-eastern district, and there are connexions westward to Hexham and Carlisle, up the Tweed valley into Scotland and (by the North British line) up the North Tyne valley from Hexham. The principal ports besides the Tyne ports are Blyth, Amble (Warkworth Harbour), Alnmouth and Berwick. The Tyne is one of the most important centres of the coal-shipping trade in the world.

*Population and Administration.*—The area of the ancient county is 1,291,530 acres with a population in 1891 of 506,442, and in 1901 of 603,498. In physique the Northumbrian is stalwart and robust, and seldom corpulent. The people have mostly grey eyes, brown hair and good complexions. The inhabitants of the fishing villages appear to be Scandinavian; and parts of the county probably contain some admixture of the old Brit-Celt, and a trace of the Gipsy blood of the Faas of Yetholm. The natives have fine characteristics; they are clean, thrifty and plodding, honest and sincere, shrewd and very independent. Their virtues lie rather in solidity than in aspiration.

Northumbrian speech is characterized by a "rough vibration

of the soft palate" or pharynx in pronouncing the letter *r*, well known as the *burr*, a peculiarity extending to the town and liberties of Berwick, and absent only in a narrow strip along the north-west. Over the southern part of the county there is the same duplication of vowel-sounds, such as "peol" for "pool," that is found in the English counties adjacent. Many Old-English forms of speech strike the ear, such as "to butch a beef," i.e. to kill a bullock, and curious inversions, such as "they not can help." There is the Old-English distinction in the use of "thou" to familiars and "ye" to superiors.

The area of the administrative county is 1,291,515 acres. The county is divided into nine wards, answering to hundreds. The population is dense in the south-west, where the mining district and the Tyneside industrial area are situated. The municipal boroughs in this district are: Newcastle-upon-Tyne (city, county of a city and county borough; pop. 215,328), Tynemouth (county borough, 51,366), Morpeth (6158), Wallsend (20,918). In this district the following are urban districts: Amble (4428), Ashington (13,956), Bedlington (18,766), Blyth (5472), Cowpen (17,879), Cramlington (6437), Earsdon (9020), Gosforth (10,608), Newbiggin-by-the-Sea (20,000), Seaburgh (2,213), Seaton (5,553), Whitley and Monkseaton (7795), Willington (7941). The remainder of the county contains the municipal borough of Berwick-upon-Tweed (13,437) and the urban districts of Alnwick (6716), Hexham (7071) and Rothbury (1303). The county is in the north-eastern circuit, and assizes are held at Newcastle-upon-Tyne. The total number of civil parishes is 523. The ancient county, which is in the diocese of Newcastle-upon-Tyne, with the exception of a small portion in that of Durham, contains 173 ecclesiastical parishes or districts, wholly or in part. The parliamentary divisions of the county are Berwick-upon-Tweed, Hexham, Wansbeck and Tyneside, each returning one member; while the parliamentary borough of Newcastle-upon-Tyne returns two members, and those of Morpeth and Tynemouth one member each.

*History.*—The first English settlement in the kingdom of Bernicia, which included what is now Northumberland, was effected in 547 by Ida, who, accompanied by his six sons, pushed through the narrow strip of territory between the Cheviots and the sea, and set up a fortress at Bamburgh, which became the royal seat of the Saxon kings. About the end of the 6th century Bernicia was first united with the rival kingdom of Deira under the rule of Æthelfrith, and the district between the Humber and the Forth became known as the kingdom of Northumbria. In 634 Cadwalla was defeated at Hefenfeld (the site of which lies in the modern parish of St John Lee) by Oswald, under whom Christianity was definitely established in Northumbria, and the bishop's see fixed at Hexham, where Bishop Wilfrid erected the famous Saxon church. Oswald also erected a church of stone at Tynemouth, which was destroyed in 865 in an incursion of the Danes under Hingur and Hubba. The extent of Danish influence in Northumberland has been much exaggerated, however, for though in 876 Halfden, having conquered the whole of Northumbria, portioned out the lands among his followers, the permanent settlements were confined to the southern portion of the kingdom. In the northern half, which is now Northumberland, the English princes continued to reign at Bamburgh as vassals of the Danes, and not a single place-name with the Danish suffix "by" or "thorpe" is found north of the Tyne. In 938 Æthelstan annexed Northumberland to his dominions, and the Danish authority was annulled until its re-establishment by Canute in 1013. The vigorous resistance of Northumbria to the Conqueror was punished by ruthless harrying. The Normans rebuilt the Saxon monasteries of Lindisfarne, Hexham and Tynemouth; Eustace Fitz John founded Alnwick Abbey, and other Norman abbeys were Brinkburn, Hulne, Blanchland and Newminster. Castles were set up at Alnwick, Warkworth, Prudhoe, Dunstanborough, Morpeth, Ford, Chillingham, Langley, Newcastle, Bamburgh, Wark and Norham, a stronghold of the palatine bishops of Durham.

The term Northumberland is first used in its contracted modern sense in 1065 in an entry in the Saxon Chronicle relating to the northern rebellion. The county is not mentioned in the Domesday Survey, but the account of the issues of the county, as rendered by Odard the sheriff, is entered in the Great Roll of the Exchequer for 1131. In the reign of Edward I. the county of Northumberland was found to comprise the whole district

between the Tees and the Tweed, and to have within it the several liberties of Durham, Sadberg and Bedlington south of the Coquet, and Norham beyond the Coquet, all subject to the bishop of Durham; the liberty of Hexham belonging to the archbishop of York; that of Tynedale to the king of Scotland; that of Emildon to the earl of Lancaster; and that of Redesdale to Gilbert de Umfraville, earl of Angus. These franchises were all held exempt from the ordinary jurisdiction of the shire. By statute of 1495-1496 the lordship of Tynedale was annexed to Northumberland on account of flagrant abuses of the liberties of the franchise; the liberty of Hexham was annexed to Northumberland in 1572; Northamshire, Islandshire and Bedlingtonshire continued to form detached portions of Durham until 1844, when they were incorporated with Northumberland. The division into wards existed at least as early as 1295, the Hundred Roll of that year giving the wards of Coquetdale, Bamburgh, Glendale and Tynedale.

The shire-court for Northumberland was held at different times at Newcastle, Alnwick and Morpeth, until by statute of 1549 it was ordered that the court should thenceforth be held in the town and castle of Alnwick, and under the same statute the sheriffs of Northumberland, who had lately been in the habit of appropriating the issues of the county to their private use, were required to hereafter deliver in their accounts to the Exchequer in the same manner as the sheriffs of other counties. The assizes were held at Newcastle, and the itinerant justices, on their approach to the county, were met by the king of Scotland, the archbishop of York, the bishop of Durham and the prior of Tynemouth, who pleaded their liberties either at a well called Chille near Gateshead, if the justices were proceeding from York, or, if from Cumberland, at Fountains. In these franchises the king's writ did not run, and their owners performed the office of sheriff and coroner. Among other Northumbrian landowners claiming privileged jurisdiction in 1293 was Robert de Quonla, who claimed that he and his men were quit of the suits of the shire and wapentake; the prior of St Mary of Carlisle claimed to exclude the king's bailiffs from executing their office in his fee of Corbridge, and that he and his men were quit of the suits of the shire and wapentake. The burgesses of Newcastle claimed return of writs in their borough, and Edmund, the brother of Edward I., claimed return of writs and exemptions from the sheriff's jurisdiction in his manor of Stamford. Newcastle was made a county by itself by Henry IV. in 1400, and has jurisdiction in admiralty cases. Ecclesiastically the county was in the diocese of Durham, and in 1291 formed the archdeaconry of Northumberland, comprising the deaneries of Newcastle, Corbridge, Bamburgh and Alnwick. In 1535 the archdeaconry included the additional deanery of Morpeth. The archdeaconry of Lindisfarne was formed in 1845, and subdivided into the rural deaneries of Alnwick, Bamburgh, Morpeth, Norham and Rothbury; the archdeaconry of Northumberland then including the deaneries of Bellingham, Corbridge, Hexham and Newcastle-upon-Tyne. In 1882 Northumberland was formed into a separate diocese with its see at Newcastle, the archdeaconries and deaneries being unaltered. In 1885 the additional deaneries of Tynemouth and Bedlington were formed in the archdeaconry of Northumberland, and in 1900 the deanery of Glendale in the archdeaconry of Lindisfarne.

Pre-eminent among the great families connected with Northumberland is that of Percy (*q.v.*). Ford and Chipchase were seats of the Heron family. The Widdringtons were established at Widdrington in the reign of Henry I. and frequently filled the office of sheriff of the county. The barony of Prudhoe was granted by Henry I. to the Umfravilles, who also held the castles of Otterburn and Harbottle and the franchise of Redesdale. From the Ridleys of Willimoteswyke was descended Bishop Ridley, who was martyred in 1555. Aydon Castle was part of the barony of Hugh Baliol. The Radcliffes, who held Dilston and Cartington in the 15th century and afterwards acquired the extensive barony of Langley, became very powerful in Northumberland after the decline of the Percies, and were devoted adherents of the Stuart cause.

From the Norman Conquest until the union of England and Scotland under James I., Northumberland was the scene of perpetual inroads and devastations by the Scots. Norham, Alnwick and Wark were captured by David of Scotland in the wars of Stephen's reign, and in 1290 it was at Norham Castle that Edward I. decided the question of the Scottish succession in favour of John Balliol. In 1295 Robert de Ros and the earls of Athol and Menteith ravaged Redesdale, Coquetdale and Tynedale. In 1314 the county was ravaged by Robert Bruce, and in 1382 by special enactment the earl of Northumberland was ordered to remain on his estates in order to protect the county from the Scots. In 1388 Henry Percy was taken prisoner and 1500 of his men slain at the battle of Otterburn, immortalized in the ballad of "Chevy Chase." Alnwick, Bamburgh and Dunstanborough were garrisoned for the Lancastrian cause in 1462, but after the Yorkist victories of Hexham and Hedgley Moor in 1464, Alnwick and Dunstanborough surrendered, and Bamburgh was taken by storm. In 1513 the king of Scotland was slain in the battle of Flodden Field on Branxton Moor. During the Civil War of the 17th century Newcastle was garrisoned for the king by the earl of Newcastle, but in 1644 it was captured by the Scots under the earl of Leven, and in 1646 Charles was led there a captive under the charge of David Leslie. Many of the chief Northumberland families were ruined in the rebellion of 1715.

The early industrial development of Northumberland was much impeded by the constant ravages of internal and border warfare, and in 1376 the commonalty of Northumberland begged consideration for their sheriff, who, although charged £100 for the profits of the county, through death and devastation by the Scots could only raise £53, 3s. 4d. Again Aeneas Sylvius Piccolomini (Pope Pius II.), who passed through the county disguised as a merchant in 1436, leaves a picture of its barbarous and desolate condition, and as late as the 17th century, Camden, the antiquarian, describes the lands as rough and unfit for cultivation. The mineral resources, however, appear to have been exploited to some extent from remote times. It is certain that coal was used by the Romans in Northumberland, and some coal ornaments found at Angerton have been attributed to the 7th century. In a 13th-century grant to Newminster Abbey a road for the conveyance of sea-coal from the shore about Blyth is mentioned, and the Blyth coal-field was worked throughout the 14th and 15th centuries. The coal trade on the Tyne did not exist to any extent before the 13th century, but from that period it developed rapidly, and Newcastle acquired the monopoly of the river shipping and coal-trade. Lead was exported from Newcastle in the 12th century, probably from Hexhamshire, the lead mines of which were very prosperous throughout the 16th and 17th centuries. In a charter from Richard I. to Bishop Pudsey creating him earl of Northumberland, mines of silver and iron are mentioned, and in 1240 the monks of Newminster had an iron forge at Stretton. A salt-pan is mentioned at Wark-worth in the 12th century; in the 13th century the salt industry flourished at the mouth of the river Blyth, and in the 15th century formed the principal occupation of the inhabitants of North and South Shields. In the reign of Elizabeth glass-houses were set up at Newcastle by foreign refugees, and the industry spread rapidly along the Tyne. Tanning, both of leather and of nets, was largely practised in the 13th century, and the salmon fisheries in the Tyne were famous in the reign of Henry I.

The county of Northumberland was represented by two members in the parliament of 1290, and in 1295 Bamburgh, Corbridge and Newcastle-upon-Tyne each returned two members. From 1297, however, Newcastle was the only borough represented, until in 1524 Berwick acquired representation and returned two members. Morpeth returned two members from 1553. Under the Reform Act of 1832 the county returned four members in two divisions; Berwick and Newcastle were represented by two members each, and Morpeth and Tynemouth by one member each. Under the act of 1885 the county now returns four members in four divisions.

**Antiquities.**—Of Anglo-Saxon buildings the Danes left almost nothing. The crypt of Wilfrid's abbey of St Andrew at Hexham is one undoubted remnant; portions of several other churches are very doubtfully pre-Norman. Some thousand Saxon *stycas* found buried at Hexham, the "fridstool" there, and an ornate cross now shared between Rothbury and Newcastle are the other principal vestiges of Saxon times. The Black Dyke, a bank and ditch crossing the line of the Roman wall about 3 m. east of the Irthing, is supposed by some antiquaries to be the continuation of the Catrail at Peel Fell; the latter was the probable boundary-fence between the Saxon Bernicia and the British Strathclyde.

The ecclesiastical buildings of the county suffered greatly at the hands of the Scots. Not a few of the churches were massive structures, tower-like in strength, and fit to defend on occasion. Lindisfarne Priory, the oldest monastic ruin in the country, dates from 1093. Hexham Abbey Church, raised over the crypt of Wilfrid's cathedral, has been termed a "text-book of Early English architecture." Of Brinkburn Priory the church remains, and has been well restored. Hulne Abbey was the first Carmelite monastery in Britain. Besides these there are fragments of Newminster Abbey (1139), Alnwick Abbey (1147) and others. An exquisitely graceful fragment of Tyneworth church is associated with some remains of the older priory. St Nicholas's church, Newcastle (1350), was the prototype of St Giles's, Edinburgh. There is a massive Norman church at Norham, and other Norman and Early English churches at Mitford, Bamburgh, Warkworth (with its hermitage), Alnwick (St Michael's) &c., most of them with square towers. The stone roof of the late church at Rothburgh, with its heavy semicircular girders, is said to be now unique.

"It may be said of the houses of the gentry herein," writes Fuller, "quot manions, tot munitions," as being all castles or castle-like." Except a few dwellings of the 16th century in Newcastle, and some mansions built after the Union of England and Scotland, the older houses are all castles. A survey of 1460 mentions thirty-seven castles and seventy-eight towers in Northumberland, not probably including all the bastle-houses or small peels of the yeomen. At the Conquest Bamburgh, the seat of the Saxon kings, was the only fortress north of York. Norham Castle was built in 1121. None of the original castles older than the time of Henry I. A grass mound represents Wark Castle. Alnwick Castle is an array of walls and towers covering about five acres. Warkworth, Prudhoe and Dunstanburgh castles are fine groups of ruins. Dilston Castle has still its romantic memories of the earl of Derwentwater. Belsay, Haughton, Featherstone and Chipchase castles are joined with modern mansions. The peel-towers of Elsdon, Whitting (Rothbury) and Embleton were used as fortified rectory-houses. Seaton Delaval was the work of Vanbrugh.

The place-names of the county may be viewed as its etymological antiquities. The Danish suffix *-by* is absent. Saxon *loas*, *veins* (clefts or ravines) and various patronyms are met with in great numbers; and the Gaelic *knock* (hill) and Cymric *caer*, *dar* (water), *cefn* (ridge), *bryn* (brock), &c., mingle with the Saxon. Many curiosities of place-nomenclature exist, some strange, some expressive, e.g. Blink-bonny, Blaw-wearie, Skirl-naked, Pity Me.

**AUTHORITIES.**—*Victoria County History, Northumberland*; Northumberland County History Committee, *A History of Northumberland* (in process) (Newcastle-upon-Tyne, 1893, &c.); John Hodgson, *A History of Northumberland*, in 3 parts (1827-1840); E. Mackenzie, *An Historical View of the County of Northumberland* (2nd ed. 2 vols., Newcastle, 1811); Society of Antiquaries, Newcastle-upon-Tyne, *A History of Northumberland*, pt. i. containing the general history of the county, state of the district under the Saxon and Danish kings, &c. (Newcastle, 1858); *Archæologia Aeliana, or Miscellaneous Tracts relating to Antiquity*, published by the Society of Antiquaries of Newcastle-upon-Tyne (4 vols., Newcastle-upon-Tyne, 1822-1855; new series, 1857, &c.); William Wallis, *The Natural History and Antiquities of Northumberland* (2 vols., London, 1760); W. S. Gibson, *Descriptive and Historical Notices of some remarkable Northumbrian Churches and Antiquities*, series 1. (London, 1848); *Early Assize Rolls for Northumberland*, edited by William Page, Surtees Society (London, 1891).

**NORTHUMBRIA** (*regnum Northanhymbrosum*), one of the most important of the Anglo-Saxon kingdoms, extended from the Humber to the Forth. Originally it comprised two independent kingdoms, Bernicia and Deira (*q.v.*). Each of these had a dynasty of its own. The first known king of the former was Ida, who, according to tradition, acquired the throne in 547 and reigned twelve years. To him the foundation of Bamburgh is attributed. Four of Ida's sons successively occupied his throne: Glappa 559-560, Adda 560-568, Æthelric 568-572, and Theodoric 572-579. Of the first three nothing is known, but Theodoric is said (*Historia Brittonum*) to have been besieged by the Welsh under Urien in Lindisfarne. Theodoric was succeeded by Frituwald 579-585 or 586 and Hussa 586-592 or 593. Then Æthelfrith (*q.v.*), son of Æthelric, came to the throne.

He greatly extended his territories at the expense of the Welsh, and eventually provoked an invasion of Aidan, king of the Scots, whom he defeated at a place called Daegastan (603). The first king of Deira of whom we know was Ella, or Aelle, who, according to Bede, was still reigning when Augustine arrived in 597. The Saxon Chronicle, which is a less reliable authority for Northumbrian history, places his death in the year 588. The compiler of this work, however, seems to have used a regnal list of the Bernician kings, which differed considerably from most of those found in our early authorities. Æthelfrith eventually acquired possession of Deira, probably in 604 or 605, perhaps on Ella's death, expelling his son Edwin (*q.v.*). Thenceforward, with rare intervals, the two kingdoms remained united. Æthelfrith became involved in war with the Welsh towards the end of his reign and captured Chester, probably about 613. Shortly afterwards, in 616, he was defeated and slain in battle on the river Idle by Edwin, who was assisted by the East Anglian king Raedwald. Edwin now became king over both Northumbrian provinces. By his time the kingdom must have reached the west coast, as he is said to have conquered the islands of Anglesea and Man. Under Edwin the Northumbrian kingdom became the chief power in the country. At his death in 633 the kingdom was again divided, Deira falling to his nephew Osric, while Bernicia was occupied by Eanfrith son of Æthelfrith. Both these kings were slain by Ceadwalla in the following year, but shortly afterwards the Welsh king was overthrown by Oswald (*q.v.*), brother of Eanfrith, who reunited the whole of Northumbria under his sway and acquired a supremacy analogous to that previously held by Edwin. After Oswald's defeat and death at the hands of Penda in 642 Bernicia fell to his brother Oswio, while Oswine son of Osric became king in Deira, though probably subject to Oswio. Oswine's death was compassed by Oswio in 651, and the throne of Deira was then obtained by Æthelwald son of Oswald. He is not mentioned, however, after 655, so it is probable that Deira was incorporated in the Bernician kingdom not long afterwards. After Oswio's victory over Penda in 654-655 he annexed the northern part of Mercia to his kingdom and acquired a supremacy over the rest of England similar to that held by his predecessors. The Mercians, however, recovered their independence in 658, and from this time onward Northumbria played little part in the history of southern England. But Oswio and his son Ecgfrith greatly extended their territories towards the north and north-west, making themselves masters of the kingdoms of Strathclyde and Dalriada, as well as of a large part of the Pictish kingdom. Ecgfrith (*q.v.*), who succeeded on Oswio's death in 671, expelled the Mercians from Lindsey early in his reign, but was in turn defeated by them in 679, his brother Ælfwine being slain. From this time onwards the Humber formed the boundary between the two kingdoms. In 684 we hear of the first English invasion of Ireland, but in the following year Ecgfrith was slain and his army totally destroyed by the Picts at a place called Nechtansmere (probably Dunnichen Moss in Forfarshire). The Picts and Britons now recovered their independence; for Aldfrith, apparently an illegitimate son of Oswio, who succeeded, made no attempt to reconquer them. He was a learned man and a patron of scholars, and during his reign the Northumbrian kingdom partially recovered its prosperity. He was succeeded in 705 by his son Osred, and under him and his successors Northumbria began rapidly to decline through the vices of its kings and the extravagance of their donations. Osred was slain in 716. He was succeeded by Coenred 716-718, and Coenred by Osric 718-720. The next king was Ceolwulf, to whom Bede dedicated his *Historia Ecclesiastica* in 731. In the same year he was deposed and forced to become a monk, but was soon restored to the throne. In 737 he voluntarily retired to a monastery and left the kingdom to his cousin Eadberht. The latter appears to have been a vigorous ruler; in the year 740 we hear of his being involved in war with the Picts. Æthelwald of Mercia seems to have taken advantage of this campaign to ravage Northumbria. In 750 Eadberht is said to have annexed a large part of Ayrshire to his kingdom. Finally in 756, having now allied himself with



Engus king of the Picts, he successfully attacked Dumbarton (Alcluith), the chief town of the Britons of Strathclyde. Eadberht showed considerable independence in his dealings with the church, and his brother Ecgberht, to whom the well-known letter of Bede is addressed, was from 734 to 766 archbishop of York. In 758 Eadberht resigned the kingdom to his son Oswulf, and became a monk. After his abdication Northumbrian history degenerates into a record of dynastic murders. Oswulf was slain by his household at a place called Mechil Wongtun in 759. Moll Æthelwald, who may have been a brother of Eadberht, succeeded, and after a victory over a certain Oswine, who fell in the battle, abdicated and became a monk probably under compulsion in 765. His successor Alchred claimed descent from Ida, but Simeon of Durham appears to doubt the truth of his claim. He sent an embassy to Charlemagne in 768 and was deposed in 774, whereupon he fled to Bamburgh and afterwards to the Picts. His deposition has been ascribed to a formal act of the Witan, but this seems an antedating of constitutional methods and the circumstances point to a palace revolution. The successor of Alchred was Æthelred son of Moll Æthelwald. In 778 three high-reeves were slain at the instigation of the king. Æthelred was expelled during the next year, perhaps in consequence of this event, and Ælfwald son of Oswulf became king. Ælfwald was murdered by Sigca in 780, whereupon Osred his nephew the son of Alchred succeeded. In 790 the banished Æthelred returned to the throne and drove out Osred, whom he put to death in 792. Æthelred, who had married Ælflæd the daughter of Offa, also killed Elf and Ælfwine, the sons of Ælfwald and was murdered himself at Corbridge in 796. Oswald, who is called *patricius* by Simeon of Durham, succeeded, but reigned only twenty-seven days, when he was expelled and eventually became a monk. Eardwulf Æthel, who had apparently fled abroad to escape the wrath of Æthelred, was now recalled and held the crown until 807 or 808. Ælfwald then became king, but Eardwulf was restored in 808 or 809 after appealing to the emperor and the pope. Eadred, son of Eardwulf, probably came to the throne in 809 and reigned until 841. It was during his reign in 827 that Northumbria acknowledged the supremacy of Egberht, king of Wessex. Eadred was succeeded by his son Æthelred, who was slain in 850, when Osberht came to the throne and reigned until 863. On the expulsion of Osberht, Ella or Ælle, succeeded. The chroniclers emphasize the fact that this king was not of royal descent. He is said to have slain Ragnar Loðbrok. In the year 866 Loðbrok's sons Ingwæra (I'varr, *q.v.*), Healfdene, Ubba and others brought a vast army to England to avenge the death of their father. In the following year they obtained possession of York. Ella seems now to have made peace with the exiled king Osberht, and their united forces succeeded in recovering the city. In the great battle which ensued the Northumbrian army was annihilated and both kings slain (the death of Ella, according to Irish tradition, being due to the treachery of one of his followers). The southern part of Northumbria now passed entirely into the hands of the invaders, but they allowed a certain Egberht to reign over the portion of the kingdom north of the Tyne. Egberht was expelled in 872 and died in the course of the following year. His successor Ricsig died in 876 and was followed by Egberht II., who reigned until 878. He was the last English king who reigned in Northumbria. After him the chief power north of the Tyne came into the hands of a certain Eadulf of Bamburgh, who did not take the kingly title, but accepted the overlordship of Alfred the Great perhaps in 886. In the winter of 874-875 Healfdene returned to Northumbria, which he partitioned among his followers. He was probably killed in Ireland in 877. Simeon of Durham makes his death occur about the same time, after he had been expelled from his country and had lost his reason as a punishment for his misdeeds. After an interregnum of a few years a certain Guthred became king in 883. He is said to have been a slave and to have been appointed king at the command of St Cuthbert, who appeared to Eadred the abbot of Carlisle in a dream. There is some reason for the conjecture that he belonged to the family of Loðbrok. He died in 894,

after which date little is known of Northumbrian history for a number of years. About the year 919 the country was invaded by Raegenald (Rögnvaldr grandson of I'varr), a Norwegian king from Ireland, who seized York and occupied the lands of St Cuthbert. Aldred, the son of Eadulf, who now ruled north of the Tyne, appealed to Constantine II., king of the Scots, for help, but the Scottish and Northumbrian armies were defeated at Corbridge. Shortly after this, however, all the northern princes submitted to Edward the Elder. Raegenald was succeeded by Sihtric (Sigtrygg, another grandson of I'varr), who married Æthelstan's sister. He died in 926, and his brother and successor Guthfrith was soon afterwards expelled by Æthelstan and fled to Eugenius, king of Strathclyde. The Welsh and Scottish kings, however, both submitted to Æthelstan, and Guthfrith was again driven into exile. He died in 934, leaving a son Anlaf (Olaf), Godfredsson or Godfreyson. In 934 Æthelstan invaded Scotland as far as the Tay. In 937 a great fleet and army were brought together by Constantine and Anlaf, the son of Sihtric, another Norwegian chieftain who had allied himself with the Scots, helped by Anlaf Godfreyson from Ireland. Æthelstan, however, won a complete victory over them at a place called Brunanburh, probably Burnswark in Dumfriesshire. Anlaf Godfreyson returned to Ireland and died in 941-942 in a raiding expedition in the south of Scotland. Anlaf the son of Sihtric again came to England in 940 just after the death of Æthelstan. He became king of Northumbria and extended his territories as far as Watling Street. Peace was made with King Edmund by the capture of King Anlaf, and a good deal later by the confirmation of King Raegenald, brother to Anlaf Godfreyson and cousin to Anlaf Sihtricsen. About two years later, however, both these kings were expelled by Edmund, and the whole of Northumbria was brought under his power. About the second year of Eadred's reign there was another revolt and Eric Bloodaxe, the exiled king of Norway, obtained the throne. During the next few years the kingdom alternated between Eric and Anlaf until 954, when Eadred finally succeeded in establishing his power. Eric was killed by Maccus, the son of Anlaf, while Anlaf himself withdrew to Ireland, where he died in 980. Eadred placed Northumbria in the hands of a certain Osulf, who is called high-reeve at Bamburgh. In the reign of Edgar, Osac was appointed earl of southern Northumbria, but he was banished at the beginning of the following reign. The next earl was Waltheof and after him Uhtred, who defeated Malcolm II., king of the Scots, in 1006. Twelve years later, however, the Northumbrians were completely defeated at Carham, and Lothian was annexed by the Scots (see *LOTHIAN*). Uhtred was slain by the orders of Canute, who gave the province to Eric (Eirik) earl of Lade. Shortly afterwards, however, part of it at least came into the hands first of Eadulf and then Aldred and another Eadulf, the brother and sons respectively of Uhtred. The younger Eadulf was slain by Siward, probably in the reign of Hardacanut. Siward held the earldom till his death in 1055, when it was given to Tostig, son of earl Godwine, and after his banishment to Morkere, son of Ælfgar, earl of Mercia. Tostig's banishment led to the invasion of Harold Hardrada, king of Norway, and the battle of Stamford Bridge, in which both perished.

**AUTHORITIES.**—Bede. *Historia ecclesiastica*, ed. C. Plummer (Oxford, 1896); Anglo-Saxon *Chronicle*, ed. Earle and Plummer (Oxford, 1899); "Annales Lindisfarneuses," in the *Monumenta historica Germanica*, Band xix. (Hanover, 1866); *Simeon of Durham* ("Rolls" series), ed. T. Arnold (1882); J. C. H. R. Steenstrup, *Normannerne* (Copenhagen, 1876-1882). (F. G. M. B.)

**NORTH WALSHAM**, a market town in the eastern parliamentary division of Norfolk, England; 131 m. N.E. by N. from London by the Great Eastern railway. Pop. of urban district (1902) 3981. It lies in a pastoral district near the river Ant, a tributary of the Bure. The church of St Nicholas is a fine Perpendicular structure exhibiting the flint-work common to the district, and possessing a beautiful south porch and the ruin of a massive western tower which partly collapsed early in the 18th century. A grammar school was founded in 1666, and reorganized and moved to new buildings in modern times. There

is a market house of the 16th century. A considerable agricultural trade is carried on, and cattle-shows and fairs are held. The river At provides a route southward to the Norfolk Broads. The coast village of Mundesley, 5 m. N.E. by a branch railway, is in favour as a watering-place, having fine sands beneath the cliffs. In the district between this and North Walsham are Paston, taking name from the family which is famous through the Paston Letters (*q.v.*), and the fragments of Bromholm Priory, a Cluniac foundation. These are of various dates from Norman onwards, but are incorporated with farm buildings. The rood of Bromholm was a reputed fragment of the Cross which attracted many pilgrims. To the south of North Walsham is North Walsham Heath, whither in June 1381 a body of insurgents in connexion with the Peasants' Revolt were driven from before Norwich by Henry le Despenser, bishop of Norwich, and defeated; after which their leader, Geoffrey Lister, and others were sent to the scaffold.

**NORTH-WEST FRONTIER PROVINCE**, the most northerly province of British India, created on the 25th of October 1901. Roughly it may be defined as the tract of country N. of Baluchistan, lying between the Indus and Afghanistan. More exactly it consists of (1) the cis-Indus district of Hazara; (2) the comparatively narrow strip between the Indus and the hills constituting the settled districts of Peshawar, Kohat, Bannu and Dera Ismail Khan; and (3) the rugged mountainous region between these districts and the borders of Afghanistan, which is inhabited by independent tribes. This last region is divided into five agencies: Dir, Swat and Chitral, with headquarters at Malakand; Khyber, Kurram, Tochi and Wana. The province lies between  $31^{\circ} 4'$  and  $36^{\circ} 55'$  N., and  $69^{\circ} 16'$  and  $74^{\circ} 7'$  E. The approximate area is  $38,667$  sq. m., of which  $13,193$  sq. m. are British territory and the remainder is held by tribes under the political control of the Agent to the Governor-General. On the N. it abuts on the Hindu Kush. To the S. it is bounded by Baluchistan and Dera Ghazi Khan district of the Punjab, on the E. by Kashmir and the Punjab, and on the W. by Afghanistan.

1. *Hazara District*.—The district of Hazara extends north-eastwards into the outer Himalayan Range, tapering to a narrow point at the head of the Kagan valley. The mountain chains which enclose Kagan sweep southward into the broader portion of the district, throwing off well-wooded spurs which break up the country into numerous isolated fens. Approaching Rawalpindi district the hills open out, and rich plain lands take the place of the terraced hillsides and forests of the more northern uplands. The Babuser Pass at the head of the Kagan valley marks the most direct approach to Chilas and Gilgit from the plains of India. (See HAZARA).

2. *The Settled Districts*.—The tract between the Indus and the hills consists of four open districts: Peshawar, Kohat, Bannu and Dera Ismail Khan, divided one from the other by low hills. The vale of Peshawar is for the most part highly irrigated and well wooded, presenting in the spring and autumn a picture of waving cornfields and smiling orchards framed by rugged hills. It has, however, an evil name for malarial fever. Adjoining Peshawar, and separated from it by the Jowaki hills, lies the district of Kohat, a generally hilly tract intersected by narrow valleys. The largest of these traverses the district from Keshalgarh on the Indus to Thal on the Kurram, narrowing in places, but usually opening out into wide cornlands and pastures dotted with the dwarf palm. This district affords striking contrasts of scenery, from the sheltered fields of Miranzai to the barren desolation of the salt mines. The southern spurs of the Kohat hills gradually subside into the Bannu plain. Where irrigated from the Kurram river, especially round Bannu itself, this tract is well cultivated and forms a great contrast to the harsh desolation of the Kohat hills. But beyond the sphere of irrigation, where the land is dependent on the rainfall, there is much rough stony ground broken by great fissures cut by flood-water from the border hills. To the east this gives way to the broad level plain of Marwat, which in favourable years presents a uniform expanse of rich cultivation extending from Lakki to the base of the Shekh Budin hills. These hills consist of a broken range of sandstone and conglomerate dividing the Bannu plain from the cultivated flats of Dera Ismail Khan.

3. *The Country of the Independent Tribes*.—Turning to the mountainous region between the settled districts and Afghanistan, to the extreme north lies the agency of Dir, Swat and Chitral. Chitral itself consists of a narrow valley enclosed between rugged mountains. Below Chitral are found the thickly timbered forests of Dir and Bajour, and the fertile valleys of the Panjokora and Swat rivers. Between this agency and the Khyber Pass lie the Mohmand hills,

a rough country with but little cultivation, under the political control of Peshawar. West and south-west of the Khyber again is the country of the Afridis and the Orakzais. The boundary of the province here follows the line of the Safed Koh, which overlooks the Afridi Tirah and the upper Kurram valley. Dotted with towered hamlets and stately *chinar* groves the valley of the Kurram runs south-east from the Peshawar Kohal (below the great peak of Sikaram), past Thal in the Miranzai valley, through the southern Kohat hills to Bannu. South of the Kurram is the Tochi valley, separating it from Waziristan, an isolated mountainous district bounded on the south by the Gomal and the gorges that lead to the Wana plain. The lower ridges of the frontier mountain system are usually bare and treeless, but here and there, as in the Kaitu valley, in northern Waziristan and round Kaniguram in the south, are forest clad and enclose narrow but fertile and well-irrigated dales. In places, too, as, for instance, round Shawal, the summer grazing ground of the Darwesh Khd Waziris, and on the slopes of the Ghool, there is good pasturage and a fair sprinkling of deadens. The valleys of the Tochi and Wana are both fertile, but are very different in character. The former is a long narrow valley, with a rich fringe of cultivation bordering the river; the latter is a wide open alluvial plain, cultivated only on one side, and for the rest rough stony waste. South of the Gomal the Suliman Range culminates in the famous Takht-i-Suliman in the Largha Sherani country, a political dependency of Dera Ismail Khan district. The Kaisargari peak of the Takht-i-Suliman is  $11,500$  ft. above sea level.

*Mountain systems*.—The mountains of the Hindu Kush running from east to west form the northern boundary of the province, and are met at the north-east corner of the Chitral agency by the continuation of an outer chain of the Himalayas after it crosses the Indus above the Kagan valley. From this chain minor ranges run in a south-westerly direction the whole length of Bajour and Swat, till they merge into the Mohmand hills and connect the mid-Himalayas with the Safed Koh. The range of the Safed Koh flanks the Kurram valley and encloses the Kabul basin, which finds its outlet to the Indus through the Mohmand hills. The Suliman system lies south of the Gomal unconnected with the northern hills. To the east the Safed Koh extends its spurs into the Kohat district. The Salt Range crosses the Indus in the Mianwali *akhsat* of the Punjab, and forms the boundary between Bannu and Dera Ismail Khan, merging eventually in the Waziri hills. The chief peaks in the province are Kaisargari ( $11,300$  ft.) and Pir Ghul ( $11,580$  ft.) in Waziristan; Shekh Budin ( $4,516$  ft.), in the small range of Sikaram ( $15,621$  ft.) in the Safed Koh; Istragh ( $18,900$  ft.), Kachin ( $22,641$  ft.) and Tirah ( $25,426$  ft.), in the Hindu Kush on the northern border of the Chitral agency, while the Kagan peaks in Hazara district run from  $10,000$  ft. to  $16,700$  ft.

*Rivers*.—With the exception of the Kunhar river, which flows down the Kagan valley to the Jhelum, the whole drainage of the province eventually finds its way into the Indus. The Indus enters the province between tribal territory and Hazara district. After leaving Hazara it flows in a southerly direction between the Punjab and the North-West Frontier Province, till it enters Mianwali district of the Punjab, from which it emerges to form again the eastern boundary of the province. From the east it is fed by three or four rivers of Hazara district (see INDUS). At Attock the Kabul river brings down to the Indus the whole drainage of Kafirstan, Chitral, Panjokora, Swat and Peshawar district (see KABUL RIVER). The Kurram river rises in the southern slopes of the Safed Koh, and after leaving the Kurram valley passes through the Kohat hills and enters Bannu district. Three miles below Lakki it is joined by the Tochi or Gambela, which carries the drainage of North Waziristan. The Kurram then empties itself into the Indus. From this point until it leaves the province the Indus receives no water of any importance. The Gomal river drains a large area of central Afghanistan and forms the most important povindah (or Kafila) route on the frontier.

*The Pathan Races*.—The North-West Frontier Province as now constituted may be described as the country of the Pathans (*q.v.*). The true Pathan is possibly of Indian extraction. But around this nucleus have collected many tribes of foreign origin. The whole have now become blended by the adoption of a common language, but remain tribally distinct; all alike have accepted Islam, and have invented traditions of common descent which express their present association. For centuries these tribes maintained their independence in the rugged hills which flank the present kingdom of Afghanistan. In the 15th century they began to settle in the plains. The 16th century saw the Pathan tribes established in their present homes. The spirit of independence which always characterized them soon brought them into collision with the Mogul empire. In the 17th century, after a long struggle, the settlers in the plains wrested from Aurangzeb terms which left them almost as independent as their brothers in the hills. The invasion in 1738 of Nadir Shah, who traversed the province from Peshawar to Dera Ismail Khan,

is a landmark in the history of the frontier. From his death to the rise of Ranjit Singh, the frontier districts remained an appendage of the Durani empire. Little control was exercised by the rulers of Kabul, and the country was administered by local chiefs or Afghan Sardars very much as they pleased. The Sikh invasions began in 1818, and from that date to the annexation by the British government the Sikhs were steadily making themselves masters of the country. After the Second Sikh War, by the proclamation of the 29th of March 1849, the frontier districts were annexed by the British government. From that time until the creation of the North-West Frontier Province the settled districts formed part of the Punjab, while the independent tribes were controlled at different times by the Punjab government, and the government of India. Their turbulence still continued, and since 1849 they have been the object of over fifty punitive expeditions. The chief tribes, under the political control of the U.W. Frontier agency, besides Chitral and Bajouris, are the Ntman Khel, Yusufzais, Hassanzais, Mohmands, Afridis, Jowakis, Mullagoris, Orakzais, Zaimukhtis, Chamkannis, Khatkaks, Bangashes, Turis, Waziris, Battannis (Bhitannis) and Sheranis. These tribes are referred to under separate headings.

*Creation of the Province.*—The North-West Frontier Province differs from the older provinces of India in having been artificially built up out of part of a previous province together with new districts for a definite administrative purpose. The proposal to make the frontier districts into a separate province, administered by an officer of special experience, dates back to the viceroyalty of Lord Lytton, who, in a famous minute of the 22nd of April 1877, said:—

"I believe that our North-West Frontier presents at this moment a spectacle unique in the world; at least I know of no other spot where, after 25 years of peaceful occupation, a great civilized power has obtained so little influence over its semi-savage neighbours, and acquired so little knowledge of them, that the country within a day's ride of its most important garrison is an absolute *terra incognita*, and that there is absolutely no security for British life a mile or two beyond our border."

The result of this minute was that a frontier commissionership, including Sind, was sanctioned by the home government, and Sir Frederick (afterwards Lord) Roberts had been designated as the first Commissioner, when the outbreak of the Second Afghan War caused the project to be postponed. It was afterwards shelved by Lord Ripon. Twenty-three years elapsed before the idea was revived and successfully brought to completion by Lord Curzon, whose scheme was on a more modest scale than Lord Lytton's. It omitted Sind altogether, and confined the new province to the Pathan trans-Indus districts north of the Gomal. The purpose of the change was to subject all the independent tribes from Chitral to the Gomal Pass to the control of a single hand, and to ensure a firm and continuous policy in their management. The administration of the province is conducted by a chief Commissioner and Agent to the Governor-General.

*Population.*—In the census of 1901 the operations were extended for the first time to the Kurram Valley and the Sherani country, trans-frontier territories containing a population of 66,628 souls, which had not been previously enumerated. The military cantonments and posts in Malakand, Dir, Swat and Chitral were also enumerated, as were those in the Tochi Valley (the Northern Waziristan Agency) and in the Gomal (the Southern Waziristan Agency), the former figures being included in the census returns of Bannu district, and those of the latter in the returns of Dera Ismail Khan. The total population of the province was 2,125,480; but this figure omits the great majority of the frontier tribes. The province is almost wholly agricultural. The urban population is only one-eighth of the total, and shows no tendency to increase. There are no large industries to attract the population to the towns; these, except Peshawar and Dera Ismail Khan, are either expansions of large agricultural villages or bazaars which have grown up round the many cantonments of the province. The great majority of the population are Pathan by race and Mahomedan by religion. The predominant

language is Pushtu (*q.v.*). The conquered strata of the population speak servile Indian dialects, called Hindki in the north and Jatki in the south, while Gujar is spoken by the large Gujar population in the hills of Hazara and north of Peshawar.

*Crops and Climate.*—The area under cultivation represents an average of 1.3 acres per head of the total, and of nearly 1.5 acres per head of the rural population. The limit of profitable cultivation has almost been reached. It is therefore from an improvement in the methods of agriculture rather than to an extension of the area under cultivation that recourse must be had to supply the needs of a rapidly increasing population. The Pathan, however, is a slovenly cultivator and slow to adopt any new methods which involve increased effort. The principal crops are—in the cold weather, maize and *bajra*; in the spring, wheat, barley and gram. Rice and sugar-cane are largely grown on the irrigated lands of Hazara, Peshawar and Bannu districts, and the well and canal irrigated tracts of Peshawar district produce fine crops of cotton and tobacco. In the trans-border agencies the valleys of the Swat, Kurram and Tochi rivers yield abundant rice crops. The province is mainly a mountainous region, but includes the Peshawar valley and the broad riverain tract of the Indus in Dera Ismail Khan district. The climatic conditions are hence extremely diversified. Dera Ismail Khan district is one of the hottest areas in the Indian continent, while over the mountain region to the north the weather is temperate in the summer and intensely cold in the winter. The air is generally dry, and hence the daily and annual range of temperature is frequently very large. There are two seasons of rainfall over the province: the monsoon season, when supplies of moisture are brought up by the ocean winds from the Arabian Sea and the Bay of Bengal; and the winter season, when storms advancing eastwards from Persia and the Caspian districts occasion winds, widespread rain and snow-fall. Both sources of supply are precarious, and instances are not infrequent of the almost entire failure of either the winter or the summer rainfall.

*Irrigation.*—Canals are the main source of irrigation in the province, and fall under three heads: (1) Private canals in the various districts, the property of the people and managed on their behalf; (2) the Michni Dilazak and Shabkadar branch in Peshawar, constructed by the district board, which receives water rates; and (3) the Swat and Kabul river canals, which were constructed by and are the property of government, and are managed by the irrigation department.

About 20% of the cultivated area is irrigated by canals, 2% by wells and 3% by perennial streams. Throughout the province the area which well-cultivation is possible is extremely limited, and the field has already been covered. In Kohat and Hazara, any considerable extension of canal irrigation is out of the question, but in the remaining districts much can still be done to promote irrigation.

*Railways.*—The railways of the province are mostly intended for the first instance for strategic purposes. The main line of the North-Western railway runs from Rawalpindi to Peshawar, whence it has been extended 9 m. to Jamrud at the entrance to the Khyber Pass. From Nowshera a frontier light line, involving a break of gauge, is carried to Dargai at the foot of the Malakand Pass. From Rawalpindi again another branch extends to the Indus at Kushalgarh. A bridge has been built at this point, and the railway continued through Kohat to Thal at the entrance of the Kurram valley.

See *North-West Frontier Province Gazetteer* (Calcutta, 1908); Sir Thomas Holdich, *The Indian Borderland* (1901); Paget and Mason, *Record of Frontier Expeditions* (1884). (T. H. H. \*)

**NORTH-WEST TERRITORIES.** The North-West Territory was at first a general name given to all the districts of British North America lying N.W. of the St Lawrence basin. In the British North America Act of 1867 provision was made for the admission to Canada of "Rupert's Land and the North-West Territory." Manitoba was formed out of this district in 1870. The territory remaining was then called the "North-West Territories," and until other arrangements were made was to be under the governor of Manitoba. In 1876 the district of Keewatin was established; in 1881 the limits of Manitoba were enlarged; and in 1882 four new districts—Assiniboia, Saskatchewan, Alberta and Athabasca—were organized. In 1905 the two first of these with some modification became the province of Saskatchewan, and the two last the province of Alberta. The territories of Canada outside of the eight provinces and Yukon district of the mainland are now organized as the North-West Territories, and are under an administrator or acting governor. They include the districts of Keewatin, Ungava, Mackenzie and Franklin. These territories have an Indian population of about 8500, the

Indians throughout the southern part being chiefly Chipewyans, or, as they are sometimes called, Tinné. The northern parts are inhabited by Eskimo. In these territories a short hot summer is followed by a long cold winter with extremely low temperatures, the spirit thermometer at times showing 60° to 65° F. below zero. The following observations may be quoted:—

	Feet above Sea-level.	Mean Temperature, F.		Average Precipitation, Inches.
		Summer.	Winter.	
Norway House, Keewatin . . .	710	..	..	19-26
York Factory . . . . .	0	48-7°	12-6	28-73
Fort Simpson, 41° 51' N. . . .	400	59-4°	-10°	..
Fort Franklin, 65° 12' N. . . .	500	50-4°	-17°	..

With the exception of southern Keewatin and the district south of James Bay the animals of the North-West Territories are chiefly fur-bearing. Great herds of musk-oxen are found in Mackenzie, and vast flocks of ducks, geese and other migratory birds spend summer in the northern wilds. Except in southern Keewatin and the James Bay district the flora is decidedly northern, becoming Arctic in the far north. Forest trees grow small and ill formed. Sedges abound, exceeding grasses; mustards are abundant, and saxifrages plentiful. Mosses and lichens are numerous.

The history of the north-west follows three different branches. (1) The story of Arctic exploration and the search for the North-West Passage, with a concentration of interest upon the name of Sir John Franklin, whose loss was followed by a great development of investigation in the Arctic regions; (2) the story of the fur trade, connected with the Hudson Bay forts, from the establishment of the first Charles Fort in 1669; (3) the story of immigration, the beginning of which is to be found in the coming of the Selkirk colonists, the real founders of Manitoba (*q.v.*), to Red river by way of Hudson Bay.

**NORTHWICH**, a market town in the Northwich parliamentary division of Cheshire, England, 17½ m. N.W. of London, on the London and North-Western railway and the Cheshire lines. Pop. of urban district, 17,611. It lies in a low open valley at the confluence of the rivers Weaver and Dane, and is the centre of the principal salt-producing district in the United Kingdom. In its narrow and irregular streets many of the houses are strongly bolted to keep them secure from the subsidences which result not infrequently from the pumping of brine. Despite these precautions many accidents have occurred; some of the houses have sunk or stand at fantastic angles, and in 1892 a portion of the High Street, which had subsided below the level of the Weaver, had to be raised 6 ft. Both rock salt and white salt obtained by evaporation from brine are exported. The amount supplied by the whole district, which includes the neighbouring town of Winsford 6 m. south, is about 1,500,000 tons annually. The white salt is shipped chiefly to America. The principal buildings are the church of St Helen, Witton, noted for its finely carved roof of the 17th century, a museum and free library and market house. The Verdin Park was presented to the town by Robert Verdin, M.P. for Northwich, in 1887. There is a considerable industry in the building of flat boats to convey salt to Liverpool, the river Weaver being navigable, and connected by a hydraulic lift, 1 m. from the town, with the Trent and Mersey Canal on a higher level. Rope- and brick-making, iron and brass-founding, chemical manufactures, brewing and tanning, are also carried on.

**NORTON, CAROLINE ELIZABETH SARAH** (1808-1877), afterwards Lady Stirling-Maxwell, English writer, was born in London in 1808. One of the three beautiful granddaughters of Richard Brinsley Sheridan, daughters of his son Thomas, the "three Graces" of London society in the reign of George IV., she began to write before she was out of her teens. Her two sisters Helen and Georgina became respectively Lady Dufferin and duchess of Somerset. Lady Dufferin described the sisters to Disraeli with characteristic modesty. "Georgie's the beauty," she said, "and Carry's the wit, and I ought to be the good one, but I am not." At the age of seventeen, Caroline published a

merry satire, *The Dandies' Rout*, illustrated by herself, and full of girlish high spirits and wit. Her first essay in serious verse was made in 1829 with *The Sorrows of Rosalie*, the next in 1830 with *The Undying One*, a version of the legend of the Wandering Jew. She made an unfortunate marriage in 1827 with the Hon. George Norton, brother of Lord Grantley. After three years of protests on her part and good promises on his, she had left his house for her sister's, had "condoned" on further good promises, and had returned, to find matters worse. The husband's persecutions culminated in 1836 in an action brought against Lord Melbourne for seduction of his wife, which the jury decided against Mr Norton without leaving the box. The case against Lord Melbourne was so weak that it was suggested that Norton was urged to make the accusation by Melbourne's political enemies, in the hope that the scandal would prevent him from being premier when the princess Victoria should succeed William IV. In 1853 legal proceedings between Mrs Norton and her husband were again entered on, because he not only failed to pay her allowance, but demanded the proceeds of her books. Mrs Norton made her own experience a plea for addressing to the queen in 1855 an eloquent letter on the divorce laws, and her writings did much to ripen opinion for changes in the legal status of married women. George Meredith, in *Diana of the Crossways*, used her as the model for his "Diana." Mrs Norton was not a mere writer of elegant trifles, but was one of the priestesses of the "reforming" spirit; her *Voice from the Factories* (1836) was a most eloquent and rousing condemnation of child labour. *The Dream*, and other Poems appeared in 1840. *Aunt Carry's Ballads* (1847), dedicated to her nephews and nieces, are written with charming tenderness and grace. Later in life she produced three novels, *Stuart Dunleath* (1851), *Lost and Saved* (1863), and *Old Sir Douglas* (1868). Mrs Norton's last poem was the *Lady of La Garaye* (1862), her last publication the half-humorous, half-heroic story of *The Rose of Jericho* in 1870. She died on the 15th of June 1877. Mr Norton died in 1875; and Mrs Norton in the last year of her life married Sir W. Stirling-Maxwell.

See *The Life of Mrs Norton*, by Jane G. Perkins (1909).

**NORTON, CHARLES BOWYER ADDERLEY**, 1st BARON (1814-1905), English politician, eldest son of Charles Clement Adderley (d. 1818), one of an old Staffordshire family, was born on the 2nd of August 1814, and inherited Hams Hall, Warwickshire and the valuable estates of his great-uncle, Charles Bowyer Adderley, in 1826. He was educated at Christ Church, Oxford, and in 1841 he became one of the members of parliament for Staffordshire, retaining his seat until 1878, when he was created Baron Norton. Adderley's official career began in 1838, when he served as president of the board of health and vice-president of the committee of the council on education in Lord Derby's short ministry. Again under Lord Derby he was under-secretary for the colonies from 1866 to 1868, being in charge of the act which called the Dominion of Canada into being, and from 1874 to 1878 he was president of the board of trade. He died on the 28th of March 1905. Norton was a strong churchman and especially interested in education and the colonies. In 1842 he married Julia (1820-1887) daughter of Chandos, 1st Lord Leigh, by whom he had several sons. His eldest son Charles Leigh (b. 1846) became 2nd Baron Norton. Another son, James Granville Adderley (b. 1861), vicar of Salfley, Birmingham, became well known as an advocate of Christian socialism.

See W. S. Childe-Pemberton, *The Life of Lord Norton* (1909).

**NORTON, CHARLES ELIOT** (1827-1908), American scholar and man of letters, was born at Cambridge, Massachusetts, on the 16th of November 1827. His father, Andrews Norton (1786-1853) was a Unitarian theologian, and Dexter professor of sacred literature at Harvard; his mother was Catherine Eliot, Charles William Eliot, president of Harvard, being his cousin. Charles Eliot Norton graduated from Harvard in 1846, and started in business with an East Indian trading firm in

Boston, for which he travelled to India in 1849. After a tour in Europe, he returned to America in 1851, and thenceforward devoted himself to literature and art.

In 1881 Norton inaugurated the Dante Society, whose first presidents were Longfellow, Lowell and Norton. He translated the *Vita Nuova* (1860 and 1867) and the *Divina Commedia* (1891-1892, 2 vols.). After work as secretary to the Loyal Publication Society during the Civil War, he edited from 1864-1868 the *North American Review*, in association with James Russell Lowell. In 1861 he and Lowell helped Longfellow in his translation of Dante and in the starting of the informal Dante Club. In 1875 he was appointed professor of the history of art at Harvard, a chair which was created for him and which he held until he became *emeritus* in 1898. The Archaeological Institute of America chose him to be the first president (1879-1890). From 1856 until 1874 Norton spent much time in travel and residence on the continent of Europe and in England, and it was during this period that his friendships began with Carlyle, Ruskin, Edward FitzGerald and Leslie Stephen, an intimacy which did much to bring American and English men of letters into close personal relation. Norton, indeed, had a peculiar genius for friendship, and it is on his personal influence rather than on his literary productions that his claim to remembrance mainly rests. From 1882 onward he confined himself to the study of Dante, his professional duties, and the editing and publication of the literary memorials of many of his friends. In 1883 came the *Letters of Carlyle and Emerson*; in 1886, 1887 and 1888, *Carlyle's Letters and Reminiscences*; in 1894, the *Orations and Addresses of George William Curtis* and the *Letters of Lowell*. Norton was also made Ruskin's literary executor, and he wrote various introductions for the American "Brantwood" edition of Ruskin's works. His other publications include *Notes of Travel and Study in Italy* (1859), and an *Historical Study of Church-building in the Middle Ages: Venice, Siena, Florence* (1880). He organized exhibitions of the drawings of Turner (1874) and of Ruskin (1879), for which he compiled the catalogues.

He died on the 21st of October 1908 at "Shady-hill," the house where he was born. He bequeathed the more valuable portion of his library to Harvard. In 1862 he had married Miss Susan Sedgwick. He had the degrees of Litt.D. (Cambridge) and D.C.L. (Oxford), as well as the L.H.D. of Columbia and the LL.D. of Harvard and Yale.

**NORTON, THOMAS** (1532-1584), English lawyer, politician and writer of verse, was born in London in 1532. He was educated at Cambridge, and early became a secretary to the Protector Somerset. In 1555 he was admitted a student at the Inner Temple, and married Margery Cranmer, the daughter of the archbishop. From his eighteenth year Norton had begun to compose verse. We find him connected with Jasper Heywood; as a writer of "sonnets" he contributed to *Tottel's Miscellany*, and in 1560 he composed, in company with Sackville, the earliest English tragedy, *Gorboduc*, which was performed before Queen Elizabeth in the Inner Temple on the 18th of January 1561. In 1562 Norton, who had served in an earlier parliament as the representative of Gatton, became M.P. for Berwick, and entered with great activity into politics. In religion he was inspired by the sentiments of his father-in-law, and was in possession of Cranmer's MS. code of ecclesiastical law; this he permitted John Foxe to publish in 1571. He went to Rome on legal business in 1579, and from 1580 to 1583 frequently visited the Channel Islands as a commissioner to inquire into the status of these possessions. Norton's Calvinism grew with years, and towards the end of his career he became a rabid fanatic. His punishment of the Catholics, as their official censor from 1581 onwards, led to his being nicknamed "Rackmaster-General." At last his turbulent puritanism made him an object of fear even to the English bishops; he was deprived of his office and thrown into the Tower. Walsingham presently released him, but Norton's health was undermined, and on the 10th of March 1584 he died in his house at Sharpshoote, Bedfordshire.

The *Tragedie of Gorboduc* was first published very correctly

in 1565, and, in better form, as *The Tragedie of Peereus and Porrex*, in 1570. Norton's early lyrics have in the main disappeared. The most interesting of his numerous anti-Catholic pamphlets are those on the rebellion of Northumberland and on the projected marriage of Mary Queen of Scots to the duke of Norfolk. Norton also translated Calvin's *Institutes* (1567) and Alexander Nowell's *Catechism* (1570).

*Gorboduc* appears in various dramatic collections, and was separately edited by W. D. Cooper (Shakespeare Soc. 1847), and by Miss Toulin Smith in Volkmler's *Englische Sprach- und Literaturdenkmale* (1883). The best account of Norton, and his place in literary history, is that of Sidney Lee in his *Dictionary of National Biography*. (E. G.)

**NORWALK**, a city of Fairfield county, Connecticut, U.S.A., on the Norwalk river, in the township of Norwalk, adjoining the city of South Norwalk in the same township, and 13 m. W.S.W. of Bridgeport. Pop. (1900) 6125 (1023 foreign-born and 189 negroes); (1910) 6945; of the township (1000) 19,932; (1910) 24,211. The city is served by the New York, New Haven & Hartford railroad, by interurban electric lines, and by steamboats to New York. The city has a green with several old churches and some fine elms, a public library, a hospital, a state armory and a county children's home. The Norwalk Chapter of the Daughters of the American Revolution has erected here a drinking fountain in memory of Nathan Hale, who obtained in Norwalk his disguise as a Dutch school teacher and then started on his fatal errand to Long Island. Norwalk has some manufactures, including woollen goods and typewriting machines; and there is some coasting trade, oysters especially being shipped from Norwalk.

The site of the township was purchased from the Indians in 1640 by Roger Ludlow and Daniel Patrick, Ludlow giving six fathoms of wampum, six coats, ten hatchets, ten hoes, ten knives, ten scissors, ten jew's harps, ten fathoms of tobacco, three kettles of six hands, and about ten looking-glasses for all the land between the Norwalk and Saugatuck rivers and extending one day's walk N. from the Sound. The first settlement in the township was made in 1650 at what is now the village of East Norwalk by a small company from Hartford, and the township was incorporated in the next year. The village was burned by the British under Governor Tryon on the 12th of July 1779, and the chair in which it is alleged Tryon sat, on Grumman's Hill, as he watched the flames, has been kept as a relic. Norwalk was incorporated as a borough in 1836 and was chartered as a city in 1803.

See C. M. Selleck, *Norwalk* (Norwalk, 1896); and *Norwalk after Two Hundred and Fifty Years, an Account of the Celebration of the 250th Anniversary of the Charter of the Town* (South Norwalk, 1901).

**NORWALK**, a city and the county-seat of Huron county, Ohio, U.S.A., about 55 m. W.S.W. of Cleveland. Pop. (1900) 7074, including 762 foreign-born and 101 negroes; (1910) 7858. It is served by the Lake Shore & Michigan Southern, and the Wheeling & Lake Erie railways, and by interurban electric lines. It has a public library in which a small museum is maintained by the Firelands Historical Society. The city is the centre of a rich agricultural district. Among its manufactures are machine-shop products (the Wheeling & Lake Erie has shops here), iron and steel, pianos and automobile fittings.

Norwalk was settled in 1817 and was named from Norwalk, Connecticut; it was incorporated as a town in 1829 and chartered as a city in 1881. Huron county and Erie county immediately N. are the westernmost of the counties created from the "Western Reserve," and comprise the "Fire Lands" grant made in 1792 by the state of Connecticut to the people of Greenwich, Fairfield, Danbury, Ridgefield, Norwalk, New Haven, East Haven and New London to indemnify them for their fire losses during the British expeditions in Connecticut under Governor Tryon in 1779 and Benedict Arnold in 1781. The Connecticut grantees were incorporated in 1803 as "the proprietors of the half-million acres of land lying south of Lake Erie."

**NORWAY** (*Norge*), a kingdom of northern Europe, occupying the W. and smaller part of the Scandinavian peninsula. Its E. frontier marches with that of Sweden, except in the extreme N., where Norway is bounded by Russian territory. On the N., W., S. and S.E. the boundary is the sea—the Arctic Ocean, that part of the Atlantic which is called the Norwegian Sea, the North Sea and the Skagerrack successively. The S. extremity of the country is the island of Slettingen in  $57^{\circ} 58' N.$ , and the N. that of Krivskjærødden, off the North Cape in  $71^{\circ} 11' N.$  Of the mainland, the southernmost promontory is Lindesnes, in  $57^{\circ} 59' N.$ , while the northernmost is Nordkyn, in  $71^{\circ} 7' N.$  The S. of the country, that is to say, the projection between the Skagerrack and the North Sea proper, lies in the same latitude as the N. of Scotland and Labrador, and the midland of Kamchatka. The most western island, Utvær, lies off the mouth of the Sogne Fjord ( $4^{\circ} 30' E.$ ), and the easternmost point of the country is within the Arctic lands, near Vardø ( $31^{\circ} 11' E.$ ). The direct length of Norway (S.W. to N.E.) is about 1100 m. The extreme breadth in the S. (about  $61^{\circ} N.$ ) is 270 m., but in the N. it is much less—about 60 m. on the average, though the Swedish frontier approaches within 6 m. of a head-branch of Ofoten Fjord, and the Russian within 19 m. of Lyngen Fjord. The length of the coast line is difficult to estimate; measured as an unbroken line it is nearly 1700 m., but including the fjords and greater islands it is set down as 12,000. The area is estimated at 124,495 sq. m.

**Physical Features. Relief.**—The main mountain system of the Scandinavian peninsula hardly deserves its name of Kjølen<sup>1</sup> (the keel). It may rather be described as a plateau deprived of the appearance of a plateau, being on the one hand grooved by deep valleys, while on the other many salient peaks tower above its average level. Such peaks, during the later Glacial period, stood above the ice-field. Peaks and ridges were formed by the action of small glaciers cutting out each its circular hollow (*botn*) just as they still work on the remaining snow-fields. But where the power of the main ice-mass was at work, the characteristic rounded forms of base rock are seen, close above the sea along the coast, but even as high as 5000 ft. in some inland localities. The high plateau lies along the W. side of the peninsula, so that except in the S.E. Norway is mountainous throughout. Even the part excepted is hilly, but it partakes of the character of the long eastern or Swedish slope of the peninsula. Beyond the coast line their floors sink far below sea-level, and thus are formed the fjords and the belt of rugged islands which characterize almost the entire seaboard of Norway. Where Norway marches with Russia, a few heights exceed 3000 or even 4000 ft., but the land is not generally of great elevation. But from the point of junction with Swedish territory the mountains increase considerably in height. For a short distance, as far south as Lake Torne, the loftiest points lie within Norwegian territory, such as Jøggvarre (6283 ft.), between Lyngen and Ulfs fjords, and Kiste Fjeld (5653 ft.) farther inland. Thereafter the principal heights lie approximately along the crest-line of the plateau and within Swedish territory. Sulitelma, however (6158 ft.), lies on the frontier. Southward again the higher summits fall to Norway. S. of Bodø, Svartisen ("the black ice"), a magnificent snow-field bordering the coast, and feeding many glaciers, culminates at 5246 ft. Thereafter, Okstinderne or Oxtinderne (6273 ft.), and the Store Børgje Fjeld (5587 ft.) are the principal elevations as far as  $64^{\circ} N.$  A little S. of this latitude the so-called Trondhjem depression is well marked right across the central upland, the height of the mountains not often exceeding 4000 ft., while the peaked form characteristic of the heights which rose clear of the glaciers of the later Glacial period is wanting. It is from this point too that Norwegian territory broadens

<sup>1</sup> In Norwegian the definite article (when there is no epithet) is added as a suffix to the substantive (masc. and fem. *en*, neuter *et*). Geographical terms are similarly suffixed to names, thus *Sulitelma*, the lake Sulda. The commonest geographical terms are: *et*, river; *vand*, lake; *fjeld*, mountain or highland; *ø*, island; *dal*, valley; *næs*, cape; *fos*, waterfall; *åv*, glacier; *vik*, *vig*, bay; *ede*, isthmus; *fjord*. *Aa* is pronounced *ava*.

so as to include not only the highest land in the peninsula, but a considerable part of the general E. and S.E. slope. The high plateau broadens and follows the S.W. sweep of the coast. Pursuing it S. the Dovre Fjeld is marked off by the valleys of the rivers Driva and Sundal, Laagen (or Laugen) and Rauma, and the fjords of the coastland of Nordmøre. Here Snehetta reaches a height of 7615 ft., and the Romsdal (the name under which the Rauma valley is famous among tourists) is flanked by many abrupt jagged peaks up to 6000 ft. high. The valley of the Laagen forms the upper part of Gudbrandsdal. East of this and S.E. of the Dovre is another fjeld, Rondane, in which Högronden rises to 6929 ft. South of the Otta valley is Jotunheim or Jötun Fjeld, a sparsely peopled, in parts almost inaccessible, district, containing the highest mountains in Scandinavia, Galdhøpiggen reaching 8399 ft. On the seaward side of Jotunheim is Jostedalstrø, a great snow-field in which Lodalskaupen reaches a height of 6795 ft. South of Sogne Fjord ( $61^{\circ} N.$ ) mountains between 5000 and 6000 ft. are rare; but in Hallingskarvet there are points about 6500 ft. high, and in the Hardanger Vidde (waste), a broad wild upland E. of Hardanger Fjord, Haarteigen reaches 6063 ft. The highland finally sinks towards the S. extremity of Norway in broken masses and short ranges of hills, separated by valleys radiating S.E., S. and W.

**Glaciers.**—The largest glacier in continental Europe is Jostedalstrø, with an area of 530 sq. m., the snow-cap descending to 4000 or 4500 ft. Several of its branches fall nearly to the sea, as the Bøiumsbrø above the Fjærlund branch of Sogne Fjord. The largest branch is the Nigardsbrø. Skirting Hardanger Fjord, and nearly isolated by its main channel and two arms, is the great glacier of Folgefond (108 sq. m.). Two branches descending from the main mass are visited by many who penetrate the Hardanger—Buarbrø on the E., falling towards Lake Sandven above Odde, and Bondhusbrø on the W. The extreme elevation of the Folgefond is 5270 ft. Continuing N. other considerable snow-fields are those of Hallingskarvet, the Jotunheim, Snehetta in Dovre Fjeld, and Store Børgje Fjeld at the head of the Namsen valley. Next follow Svartisen, second in extent to Jostedalstrø (nearly 400 sq. m.), the Sulitelma snow-field and Jökul Fjeld, between Kvænang and Öxfjords. One glacier actually reaches the edge of Jökul Fjord, a branch of Kvænang Fjord, so that detached fragments of ice float away on the water. This is the only instance of the kind in Norway. The Seiland snow-field, on Seiland island near Hammerfest, is the most northerly *névé* in Europe. The snow-line in Norway is estimated at 3080 ft. in Seiland, 5150 ft. on Dovre Fjeld, and from 4100 to 4900 ft. in Jotunheim. The lowness of the snow-line adds to the grandeur of Norwegian mountains.

**Coast.**—The flanks of the plateau fall abruptly to the sea almost throughout the coast-line, and its isolated fragments appear in the innumerable islands which fringe the mainland. This island fringe, which has its counterpart in a modified form along the Swedish coast, is called in Norwegian the *skjærgaard* (skerry-fence, pronounced shærgoord). This fringe and the fjord-coast are most fully developed from Stavanger nearly as far as the North Cape. The channels within the islands are of incalculable value to coastwise navigation, which is the principal means of communication in Norway. The voyage northward from Stavanger may be made in quiet waters almost throughout. Only at rare intervals vessels must enter the open sea for a short distance, as off the port of Haugesund, or when rounding the promontory of the Stat or Statland, S. of Aalesund, passing the coast of Hustadviken, S. of Christiansund, or crossing the mouth of some large fjord. At some points large steamers, following the carefully marked channel, pass in deep water between rocks within a few yards on either hand. Small ships and boats, fishing or trading between the fjord-side villages, navigate the ramifying "leads" (*leder*) in security. In some narrow sounds, however, the tidal current is often exceedingly strong. The largest island of the skjærgaard is Hindø of the Lofoten and Vesteraalen group. Its area is 860 sq. m. The number of islands is estimated at 150,000 and their area at 8500 sq. m. Many of them are of

Skjærgaard or island-fence.

great elevation, especially the more northerly; thus the jagged peaks characteristic of Lofoten culminate at about 4000 ft. Hornelen, near the mouth of Nordfjord, 3000 ft. high, rises nearly sheer above the Frøffjord, and vessels pass close under the towering cliff. Torghatten ("the market hat"), N. of Namsos, is pierced through by a vast natural tunnel 400 ft. above the sea; and Hestmandø ("horseman island"), on the Arctic circle, is justly named from its form. The dark blue waters of the inner leads and fjords are clouded, and show a milky tinge on the surface imparted by the glacier-fed rivers. Bare rock is the dominant feature of the coast and islands, save where a few green fields surround a farmstead. In the N., where the snow-line sinks low, the scenery at all seasons has an Arctic character.

Christiana Fjord, opening from the N. angle of the Cattedag and Skagerack, differs from the great fjords of the W. Its shores are neither so high nor so precipitous as theirs;

it is shallower, and contains a great number of little islands. From its mouth, round Lindesnes, and as far as the Bukken Fjord (Stavanger) there are many small fjords, while the skjærgaard provides an inner lead only intermittently. Immediately S. of Bukken Fjord, from a point N. of Egersund, the flat open coast of Jæderen, dangerous to shipping, fringing a narrow lowland abundant in peat-bogs for some 30 m., forms an unusual feature. Bukken Fjord is broad and island-studded, but throws off several inner arms, of which Lyse Fjord, near Stavanger, is remarkable for its extreme narrowness, and the steepness of its lofty shores. The Hardanger Fjord, penetrating the land for 114 m., is known to more visitors than any other owing to its southerly position; but its beauty is exceeded by that of Sogne Fjord and Nord Fjord farther N. Sogne is the largest and deepest fjord of all; its head is 136 m. from the sea, and its extreme depth approaches 700 fathoms. Stor Fjord opens inland from Aalesund, and one of its head branches, Geiranger Fjord, is among the most celebrated in Norway. Trondhjem Fjord, the next great fjord northward, which broadens inland from a narrow entrance, lacks grandeur, as the elevation of the land is reduced where the Trondhjem depression interrupts the average height of the plateau. The coast N. of Trondhjem, though far from losing its beauty, has not at first the grandeur of that to the south, nor are the fjords so extensive. The principal of these are Namsen, Folden and Vefsen, at the mouth of which is Alsten Island, with the mountains called Syv Søsre (Seven Sisters), and Ranen, not far S. of the Arctic circle. Svartisen sends its glaciers seaward, and the scenery increases in magnificence. Salten Fjord, to the N. of the great snow-field, is connected with Skjerstad Fjord by three narrow channels, where the water, at ebb and flow, forms powerful rapids. The scenery N. of Salten is unsurpassed. The Lofoten and Vesteraalen islands are separated from the mainland by the Vest Fjord, which is continued inland by Ofoten Fjord. If these two be considered as one fjord, its length is about 175 m., but the actual penetration of the mainland is little more than a fifth of this distance. The main fjords N. of Vesteraalen have a general northerly direction; among them is Lyngen Fjord near Tromsø, with high flanking cliffs and glaciers falling nearly to the sea. Alten Fjord is remarkable for the vegetation on its shores. From Lofoten N. there is a chain of larger islands, Senjen, Kvalø, Ringvadsø, Sorø, Stjernø, Seliland, Ingø and Magerø. These extend to the North Cape, but hereafter the skjærgaard ends abruptly. The coast to the E. is of widely different character; flat mountain wastes descend precipitously to the sea without any islands beyond, save Varðø, with two low islets at the E. extremity of Norway. The fjords are broader in proportion to their length. The chief are Porsanger, Lake and Tana, opening N., and Varanger opening E. N. of this fjord the land is low and the landscape monotonous; on the S. a few island and branch fjords break the line of the shore.

Stavanger Fjord has an extreme depth of 380 fathoms; Hardanger Fjord 355, Sogne Fjord 670, Nordfjord 340, Trondhjem Fjord 300, Ranen Fjord 235, Vestfjord 340, Alten Fjord 225, and Varanger Fjord 230. Marine terraces are met with in the E. of the country, and near Trondhjem, at 600 ft. above sea-level; and they are also seen at a slighter elevation at the heads

of some western fjords. Moreover, at some points (as on the Jæderen coast) "giant kettles" may be observed close to sea-level, even below the level of high tide; and these glacial formations indicate the greater elevation of the land towards the close of the Glacial epoch. Former beach-lines are most commonly to be observed in northern Norway (e.g. in Alten Fjord), and in some cases there are two lines at different altitudes. The land above the raised beach is generally bare and unproductive, and human habitation tends to confine itself in consequence to the lower levels.

**Hydrography.**—In S.E. Norway there are long valleys, carrying rivers of considerable size, flowing roughly parallel but sometimes uniting as they approach the sea. The Glommen, rising N. of Røros in Aursund Lake, and flowing with a southerly curve parallel with the frontier for 350 m. to the Skagerack, is the largest river in the Scandinavian peninsula. Its upper middle valley is called Österdal, the richest timber district in Norway. Its drainage area is 16,000 sq. m. Seven miles above its mouth it forms the fine Sarpfos, and not far above this it traverses the large lake Öeren. A right bank tributary, the Vorma, has one of its sources (under the name of Laagen) in Lake Lesjekogen, which also drains in the opposite direction by the Rauma. The stream, after watering Gudbrandsdal, enters Mjösen, the largest lake in Norway. It is 60 m. long, but, like most of the greater Norwegian lakes, has no great breadth. It has, however, an extreme depth of 1500 ft. The Drammen river, which enters a western arm of Christiania Fjord below the town of Drammen, is the common outlet of several large rivers. The Hallingdal river drains the valley of that name, and forms Lake Krøderen, which is connected with the Drammen river by Smarum. A short distance above the junction the Drammen flows out of Lake Tyrfjord, 50 sq. m. in area, into which flow the united waters of the Rand, from the valley district of Valdres, and the Bægnå. The whole basin of the Drammen has an area of 6600 sq. m. The rivers between Christiania Fjord and Lindesnes preserve the characteristics of those of the Glommen and Drammen systems. They rise on the Hardanger Vidda or adjacent uplands. The most important are the Laagen (to be distinguished from the river of that name in Gudbrandsdal), draining the Numedal; the Skien, the Nid and the Otter. Lakes are very numerous, the chief, beyond those already named, being Nordjøen in the S. and Jostedal in the S.W. The source receives the river Maara, famous as forming the Rjukanfos (smoking fall) of 415 ft., and Nisservand on the Nid. The larger lakes lie, with a certain regularity, at elevations about 400 ft. above the sea, and it is considered that their basins were the heads of fjords when the land lay at a lower level, and were formed during an earlier glacial period than the present fjords. The great Lake Fæmund, lying E. of the Glommen valley and drained by the river of the same name, which becomes the Klar in Sweden, to which country it mainly belongs, is similar in type to the lakes of the northern highlands of Sweden. The streams of the coast of Jæderen reach the sea through sluggish channels, brown with peat.

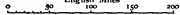
Not only do the valleys of the W. far surpass in beauty those of the S. and E., but they carry streams of much greater volume in proportion to the heavier average rainfall of the W. slope. The first to be noted is that of the Sand or Logen river, a brilliant, rapid stream, famous for its salmon-fishing, which debouches at Sand into Sands fjord. The valley which opens from Odde at the head of a branch (Sør fjord) of Hardanger Fjord, is noted as containing two of the finest waterfalls in Norway. The one, Lotefos (which is joined by the smaller Skarsfos), is a powerful cataract following a tortuous cleft. The other, Espelandfos, is formed by a very small stream; it falls quite sheer and spreads out like a fine veil. The only other considerable river entering Hardanger Fjord is the Bjoreia, with its mouth at Vik in Eidsfjord. On this stream is the magnificent Vöringsfos. Lesser streams within the basin of the Hardanger form the Skjæggedal and several other beautiful falls. From Hardanger N. to Romsdal the streams of the W. slope are insignificant, but there are several splendid valleys, such as the sombre Nærødal, which sinks to the Nærø branch of Sogne Fjord, or the valleys which send S. and N. from the Jostedalstøpe to the head branches of Sogne Fjord and Nordfjord respectively. Above those of Nordfjord is a series of lakes, Olden, Loen and Stryn, whose milky waters are supplied almost directly from the Jostedal glaciers, while above Eidsfjord a corresponding trough contains Lake Hornindal. The next important valley is the Romsdal, the stream of which, the Rauma, forms the W. outlet of Lake Lesjekogen, as the Laagen forms the E. This is another of Lake Eidsfjord's sea-level, is the most remarkable example of an indefinite watershed to form found in S. Norway. N. from Romsdal the Driva debouches into Sundals Fjord, while the Orkla, draining Orkedal, the Gula draining Guldal, and the Nea or Nid, draining Lake Selbu, and

<sup>1</sup> The middle and upper parts of many valleys in Norway are known by different names from those of the rivers which water them, and such names may extend in common usage over the district on either side of the valley.

# NORWAY & SWEDEN

Scale, 1:7,300,000

English Miles



- County boundaries.....
- Boundaries of Provinces In Sweden.....
- Capitals of Countries.....
- Canals.....
- Railways.....
- Fortifications.....

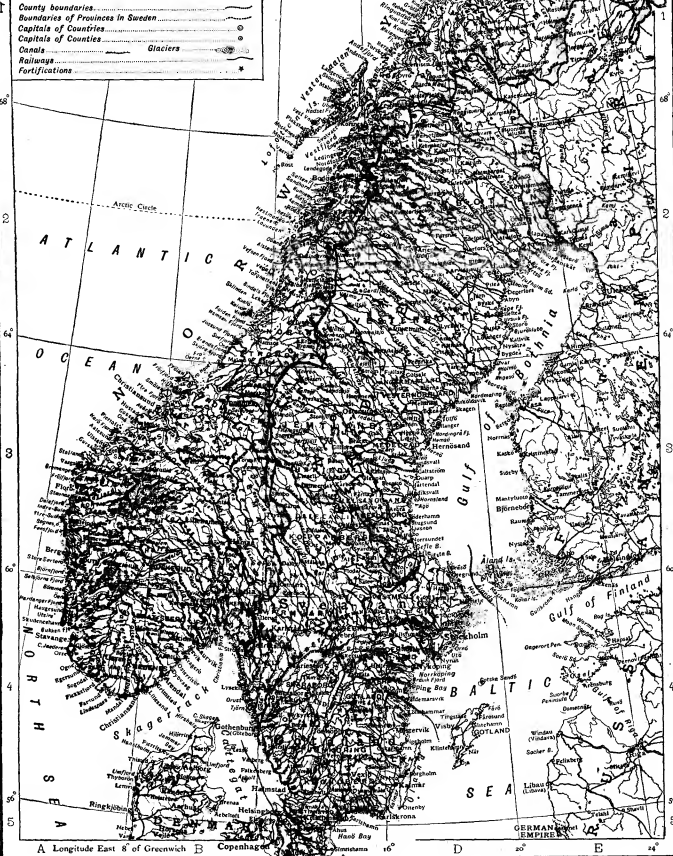
## ARCTIC OCEAN

## ATLANTIC OCEAN

## Gulf

## BALTIC SEA

## GERMAN EMPIRE



A Longitude East 8° of Greenwich B Copenhagen

D E

Bornholm  
Rönne  
Helsingør



forming the Leros, enter Trondhjem Fjord from the S., and range in length from 70 to 100 m. The Stjórdal, a beautiful wooded valley, leads up from the fjord to the lowest pass over the Trondhjem depression (at Storlien), and is followed by the railway from Trondhjem into Sweden.

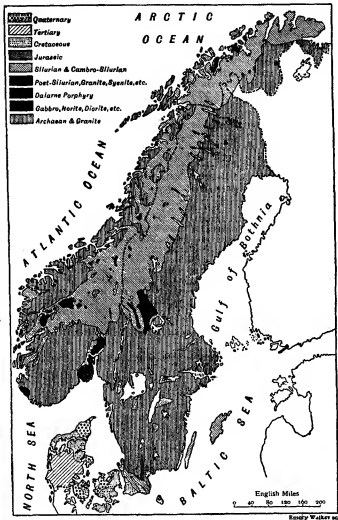
N. of Trondhjem Fjord, in spite of the close proximity of the mountains to the W. coast, several considerable rivers are found, flowing generally about N.E. or S.W. in valleys nearly parallel to the coast. Such are the Namsen (85 m. in length) and the Vefsen, discharging into Namsen Fjord and Vefsen Fjord respectively, and the Dunderland, flowing into Ranen Fjord. In the basin of the same fjord is the short Rös river, which drains Rös Vand, second in extent of the Norwegian lakes. In the extreme N., where the coastward slope is longer, there are such large rivers as the Alten, 98 m. long, discharging into the fjord of that name, and the Tana, also giving name to the fjord into which it flows, and forming a great part of the Russo-Norwegian frontier. It is 180 m. long, and drains an area of 4000 sq. m.

Though the lakes of Norway are not comparable with those of Sweden as regards either number or size, they are very numerous and are estimated to cover somewhat less than one-fortieth of the total area.

**Glacial Action.**—While the coast is considered to owe its fjords and islands to the work of former great glaciers, the results are even more patent inland. The actual tracks of the old glaciers are constantly to be traced. Nowhere are the evidences of glacial action better illustrated than in the barren tract behind the low coastal belt of Jæderen. Here are vast expanses of almost naked rock, often riven and piled up in fantastic forms; numerous small lakes or bogs occupy the rock basins, and vast numbers of perched blocks are seen, frequently piled in remarkable positions. The great valleys of Norway are of U-section and exhibit the irregular erosive action of the glaciers, as distinct from the regular action of the rivers. If a main glacier, after working steadily in the formation of its trough for a considerable distance, be imagined to receive an accretion of power at a certain point, it will begin from that point to erode more deeply. The result of such action is seen in the series of ledges over which the main rivers of Norway plunge in falls or rapids.

**Geology.**—Norway consists almost entirely of Archaean and Lower Palaeozoic rocks, imperfectly covered by glacial and other recent deposits. The whole of the interval between the Devonian and the Glacial periods is represented, so far as is known, only by a small patch of Jurassic beds upon the island of Andø. An archaean zone stretches along the W. coast from Bergen to Hammerfest, interrupted towards the N., by overlying patches of Palaeozoic deposits. Gneiss predominates, but other crystalline rocks occur subordinately. The Lofoten Islands consist chiefly of eruptive granite, syenite and gabbro. S. of a line drawn from the head of the Hardanger Fjord to Lake Mjøsen is another great Archaean area. Here again gneiss and granite form the greater part of the mass, but in Telemarken there are also conglomerates, sandstones and clay-slates which are believed to be Archaean. Between these two Archaean areas the Lower Palaeozoic rocks form a nearly continuous belt which follows approximately the watershed of the peninsula and extends from Bergen and Stavanger on the S. to the North Cape and Vardö in the N. They occur also as a broad strip inland in the Archaean floor, from the Christiania Fjord northward to Lake Mjøsen. A line drawn from the Naze to the North Cape coincides roughly with a marked change in the character and structure of the Palaeozoic beds. East of this line even the Cambrian beds are free from overfolding, overthrusting and regional metamorphism. They lie flat upon the Archaean floor, or have been faulted into it in strips, and they are little altered except in the neighbourhood of igneous intrusions. West of the line the rocks have been folded and metamorphosed to such an extent that it is often difficult to distinguish the Palaeozoic rocks from the Archaean. They form in fact a mountain chain of ancient date similar in structure to the Alps or the Himalayas. The relations of the two areas have been studied by A. E. Törnbehm in the Trondhjem region, and he has shown that the western mass has been pushed over the eastern upon a great thrust-plane. The relations, in fact, are similar to those between the Dalradian schists of the Scottish Highlands and the Cambrian beds of the W. coast of Sutherland. In Scotland, however, it is the eastern rocks which have been pushed over the western. Corresponding with the difference in structure between the E. and the W. regions there is a certain difference in the nature of the deposits themselves. In the Christiania district the Cambrian, Ordovician and Silurian beds consist chiefly of shales and limestones. Farther north sandstones predominate, and especially the Sparagmite, a felspathic sandstone or arkose at the base of the Cambrian; but the deposits are still sedimentary. In the Trondhjem district, on the other hand, belonging to the folded belt, basic tuffs and lavas are interstratified with the normal deposits, showing that in this region there was great volcanic activity during the early part of the Palaeozoic era. In both the E. and the W. region the Devonian is probably represented by a few patches of red sandstone, in which none but obscure remains of fossils have yet been found. It may be noted here that in the extreme N. of Norway, E. of the North Cape, there is a sandstone not unlike the Sparagmite of the S., which is said by Reusch to contain ice-worn pebbles and to rest upon a striated pavement of Archaean rocks.

The Mesozoic era is represented only by the sandy deposits with seams of lignite which occur on the island of Andøen in the Vester-aalen. They contain remains of plants and have been correlated with the Lower Oolite of Great Britain. No Tertiary beds have been found, but Pleistocene deposits of various kinds are met with. The evidences of ice action during the Glacial Period are conspicuous over the whole country and are similar to those in other glaciated regions. But the most remarkable features produced in recent geological times are the terraces which appear as if ruled on the sides of the valleys and fjords. They are partly platforms cut in the solid rock and partly accumulations of gravel and sand like a modern beach, and they were evidently formed by the action of waves. Some of them contain marine shells of living species and mark the former position of the sea-level; but others are of more doubtful origin and may indicate the shores of lakes formed by the damming



of the lower part of the fjords by means of glaciers, as in the case of the Parallel Roads of Glen Roy. They occur at various levels, and have been observed as high as 3000 ft. above the sea.

No volcanic rocks of modern date are known in Norway, but great intrusions of igneous rock took place in early geological times. Amongst them may be mentioned the gabbro of the Jotunfjeld, and the ealcelite syenites and associated rocks of the Christiania region. The latter form the subject of a valuable series of memoirs by Brøgger, who shows that they have all been derived from a single magma, and that the differentiation of this magma led to the production of several different types of rock. (P. LA.)

**Meteorology.**—The most powerful influence on the climate of Norway is that of the warm drift across the Atlantic Ocean from the S.W. The highest mean annual temperature in Norway is found on the S. and W. coasts, where it ranges from 44.5° to 45.5° F., and the lowest is found at Karasjok and Kautokeino, lying at elevations of 430 and 866 ft. respectively in Finnmark, near the Russian frontier. Here the mean temperature is 26.4°, while at Vardö, on the north coast, it is 33°. At Røros (2067 ft.) at the head of the Glommen valley, and at Fjeldberg (3268 ft.) in the upper Hallingdal, the mean annual temperature is 31°. The longest winter is found in the interior of Finnmark, 243 days with a mean temperature below 32° being recorded at

Kautokeino, contrasted with 205 at Vardø. In the S. uplands (as at Fjeldberg) there is an average of 200 such days, and at Christiania about 120. On the S.W. coast there is no day of which the mean temperature falls below 32°; the most westerly insular stations, however, such as Utsire and Skudenofvud Bukken Fjord, record frost during some part of 60 days. The lowest winter average temperature is found in a centre of cold in the N. which extends over Swedish and Russian territory as well as Norwegian. The Norwegian station of Karasjok, within it, records 4° during December, January and February, and in this area there have also been observed the extreme minima of temperature in the country, e.g. 60.5° below zero at Karasjok. The contrast with the S.W. coast may be continued. Here at some of the island stations, the coldest month, February, has an average about 35°, and the lowest temperature recorded at Ona near Christiansund is 10.5°. It may be noted here that in several cases the lower-lying inland stations in the south show a distinctly lower winter temperature than the higher in the immediate vicinity. Thus the average for Kōros (2067 ft.), 13°, contrasts with 11° for Tønset; at Listad in Gudbrandsdal (909 ft.) it is 16.5°, but at Jerkin in the Dovre Fjeld (3160 ft.) it is 17.5°. The summer is hottest in S.E. Norway (Christiania, July, 62.5°). On the other hand, the lowest summer average in the interior of Finnmark is not less than 53.5° in July, but at Vardø it is only 48° in August, usually the warmest month on this coast. In the lofty inland tracts of the S.E. the July temperature ranges, from 59° in the valleys, to as low as 49° at the high station of Jerkin. The interior having a warm summer and a cold winter, and the coast a cool summer and a mild winter, the annual range of temperature is remarkably greater inland than on the coast.

An important result of the warm Atlantic drift is that the fjords are not penetrated by the cold water from the lower depths of the outer ocean, and in consequence are always ice-free, except in winters of exceptional severity in the innermost parts of fjords, and along shallow stretches of coast.

The sun is above the horizon at the North Cape continuously from the 12th of May to the 29th of July, and at Bodø, not far from the Arctic circle, from the 3rd of June to the 7th of July. Even at Trondhjem there is practically full daylight from the 23rd of May to the 20th of July. Even in the extreme S. of Norway there is no darkness from the end of April to the middle of August. In winter, on the other hand, the sun does not rise above the horizon at the North Cape from the 18th of November, to the 23rd of January, and at Bodø from the 15th to the 27th of December. There is only a twilight at midday. In the extreme S. the sun is above the horizon for 6½ hours at mid-winter.

The prevailing winter winds are from the east seaward, while the system is reversed in summer. The winds in Norway may therefore be roughly classified according to locality thus:—

	South-east Coast (Skagerrack)	West Coast.	North.
Winter . . .	N.E.	S.	S.W.
Summer . . .	S.W. to W.	N.	N.

The force of the wind is greater in winter on the coast; inland, on the contrary, the winter is normally calm; and at all seasons, on the average, the periods of calm are longer inland than on the coast. The average annual number of stormy days, however, ranges from ten to twenty on the coast, from forty to sixty-two on the coast of Finnmark, and sixty to seventy at Ona; whereas in the interior of Finnmark the average number is four, while in the S. inland districts stormy days are rare. December and January are the stormiest months. Hailstones are rare and seldom destructive. Thunderstorms are not frequent. They reach a maximum average of ten annually in the Christiania district.

The number of days on which rain or snow falls is greatest on the coast from Jæderen to Vardø, least in the S.E. districts and the interior of Finnmark. At the North Cape, in Lofoten, and along the W. coast between the Stad and Sogne Fjord, precipitation occurs on about 200 days in the year, although by contrast in the inner part of Sogne Fjord there is precipitation only on 121 days. On Dovre Fjeld and the S.E. coast the average is about 100 days. Snowfall occurs least frequently in the S. (e.g. at Mandal, 25 snowy days out of 116 on which precipitation occurs), increasing to 50 at Christiania, or Dovre Fjeld, and about the mouth of Trondhjem Fjord, to 90 at Vardø, and to 100 at the North Cape. From Vardø to the Dovre Fjeld and in the upland tracts, snow occurs at least as frequently as rain. Snowfall has been recorded in all months on the coast as far S. as Lofoten. The amount of precipitation is greatest on the coast, where, at certain points on the mainland between Bukken Fjord and Nordfjord, an annual average of 83 in. is reached or even exceeded. On the outer islands there is a slight decrease; inland the decrease is rapid and great. In the Dovre Fjeld a minimum of 12 in. is found. In the extreme S. of the country the average is 39 in., N. of Trondhjem Fjord 53 in. are recorded, and there is a well-marked maximum of 59 in. at Svølvar in Lofoten, N. of which there is a diminution along the coast to 26 in. at the North Cape. In the northern interior a minimum of 16 in. is recorded. Strongly marked local variations are observed.

The amount of cloudiness is on the whole great. The coast of

Finnmark has over three cloudy days to one clear day; in the interior of the country clear and cloudy days are about equally divided. Fog is most frequent on the W. and N.W. coasts in summer; on the S.E. coast in winter. In winter a frosty fog often occurs about the heads of the fjords during severe cold or with a breeze from the land.

**Flora.**—The forests of Norway consist chiefly of conifers. The principal forest regions are the S.E. and S. Here, in the Trondhjem district, and in Nordland there are extensive forests of pine and fir. In the coastal and fjord region of the W. the pine is the only coniferous forest tree, and forests are of insignificant extent. In S. Norway the highest limit of conifers is from 2500 to 3000 ft. above sea-level; in the inland parts of the Trondhjem region it is from 1600 to 2000 ft. (though on the coast only from 600 to 1200); farther N. it falls to 700 ft. about 70° N. The birch belt reaches 3000 to 3500 ft. Next follow various species of willows, and the dwarf birch (*Betula nana*), and last of all, before the snow-line, the lichen belt, in which the reindeer moss (*Cladonia rangiferina*) is always conspicuous. A few trees of the willow belt sometimes extend close up to the snow-line. In the S. and less elevated districts the lowest zone of forests includes the ash, elm, lime, oak, beech and black alder; but the beech is rare, flourishing only in the S.E. district. The snow-ranunculus at the edge of the heather are abundant. The Dovre Fjeld is noted as the district in which the Arctic flora may be studied in greatest variety and within comparatively narrow limits. On the coastal banks the marine flora is very finely developed.

**Fauna.**—The great forests are still the haunt of the bear, the lynx, and the wolf. Bears are found chiefly in the uplands N. of Trondhjem, in the Telemark and the W. highlands, but the cutting of forests has limited their range. The wolves decreased very suddenly in S. Norway about the middle of the 19th century, probably owing to disease, but are still abundant in Finnmark, and the worst enemy of the herds of tame reindeer. The elk occurs in the eastern forests, and northward to Namdal and the Vefsen district. The red deer is confined chiefly to the W. coast districts; its principal haunt is the island of Hitteren, off the Trondhjem Fjord. On the high fields are found the wild reindeer, glutton, lemming and the fox (which is of wide distribution). The wild reindeer has decreased, though large tame herds are kept in some parts, especially in the N. The lemming is noted for its curious periodic migrations; at such times vast numbers of these small animals spread over the country from their upland homes, even swimming lakes and fjords in their journeys. They are pursued by beasts and birds of prey, and even the reindeer kill them for the sake of the vegetable matter they contain. Hares are very common all over Norway up to the snow-line. The beaver still occurs in the Christiania district.

The game birds are fairly abundant in most districts. The most notable are the two sorts of rype, the *skov* or *dal* rype (willow grouse, *lagopus albus*) and the *fjeld rype* (*lagopus alpina*). Black grouse are widely distributed; hazel grouse are found especially mainly in the pine forests of the E. and N., as are *apivlauna*. Woodcock and snipe are fairly common. The partridge is an immigrant from Sweden, and occurs principally in the E. and S.E. A severe winter occasionally almost exterminates it. A very large proportion of the Norwegian avifauna consists of geese and ducks, various birds of prey, golden plover, &c. These birds, at the autumn migration, leave by three well-defined routes—one from Finnmark into Finland, one by the Christiania valley, and one by the W. coast, where they congregate in large numbers on the lowlands of Jæderen. The Lapland bunting and snow bunting (*plectrophenax isaponica* and *nivalis*), the snowy owl (*nyctalea scandiaca*) and rough-legged buzzard (*archibuteo lagopus*) and sea-birds are exceedingly numerous. In some localities such birds as the puffin and kittiwake form great colonies (*INGLEBERGE*, bird cliffs).

The common seal is very frequent; and arctic seals and occasionally the walrus visit the northern coasts; among these the harp seal (*phoca groenlandica*) is believed to be particularly destructive to the fisheries. These last are of great importance; a large number of the best food-fisheries occur along the coasts, including cod, herring, mackerel, coal-fish, &c. The basking shark was formerly of some economic importance. The Japanese shark, a strictly local variety, also occurs in the neighbourhood of Vardø. Various small species of whales visit the coast; among these the lesser orqual may be mentioned, as an antique method of hunting it with bow and arrows is still practised in the neighbourhood of Bergen. In the fjords many invertebrates as well as fish are found. Of fresh-water fish the salmonidae are by far the most important. Next to these, perch, pike, gwyniad and eel are most common.

As regards insect life, Norway may be divided into three areas, the S. being richer than the W., while the N. is distinct from either in the number of peculiar or arctic insects. The S. is most frequented by British anglers. Moderate rod-fishing for trout is to be obtained in many parts. But most of the owners of water rights have a full appreciation of the value of good fishing to sportsmen, especially when netting rights are given up for the sake of rod-fishing. The same applies to good shooting. Foreigners may not shoot without a licence, the cost of which is 100 kroner (£5 11 s 0) whether on crown lands or on private properties, whose owners always possess the shooting rights.

*Population.*—The resident population of Norway in 1900 was 2,221,477. The Table shows the area and population of each of the administrative divisions (*amt*, commonly translated "county"). Norway is, as a whole, the most thinly populated

Amt.	Population 1900.	Area in sq. m.
Southern—		
Smaalenene . . . . .	136,167	1,600
Akershus . . . . .	116,896	2,054
Christiania (city) . . . . .	229,101	6-5
Buskerud . . . . .	112,743	5,789
Jarlsberg and Laurvik . . . . .	101,003	866
Bratsberg . . . . .	98,298	5,863
Nedenes . . . . .	75,925	3,608-5
Lister and Mandal . . . . .	78,259	2,804
South-eastern (inland)—		
Hedemarken . . . . .	126,703	10,618
Christians . . . . .	116,280	9,790
Western—		
Stavanger . . . . .	125,658	5,530-5
South Bergenhus . . . . .	132,687	6,024-5
Bergen (city) . . . . .	72,179	5-5
North Bergenhus . . . . .	88,214	7,130
Romsdal . . . . .	136,519	5,786
South Trondhjem . . . . .	134,718	7,182
Northern—		
North Trondhjem . . . . .	83,449	8,788-5
Nordland . . . . .	150,637	14,513
Tromsø . . . . .	72,966	10,131
Finmarken . . . . .	33,387	18,291

of the political divisions of Europe. It may be noted for the sake of comparison that the density of population in the most sparsely populated English county, Westmorland, is about equalled by that in Smaalenene amt (85 per sq. m.), and considerably exceeded in Jarlsberg and Laurvik amt (112.7 per sq. m.), but is not nearly approached in any other Norwegian county. The two counties named are small and lie almost wholly within the coastal strip along the Skagerrack, which, with the coast-lands about Stavanger, Haugesund, Bergen and Trondhjem, the outer Lofoten Islands and the land about Lake Mjøsen, are the most thickly populated portions of the country, the density exceeding 50 persons per sq. m. A vast area practically uninhabited, save in the N. by nomadic Lapps, reaches from the northmost point of the Norwegian frontier as far S. as the middle of Hedemarken, excepting a markedly more populous belt across the Trondhjem depression. Thus of the counties, Finmarken is the least thickly populated (1.8 per sq. m.). In such highland regions as Jotunheim and Hardanger Vidva habitations are hardly less scanty than in the N. About two-thirds of the population, then, dwell by the coast and fjords, and about one-quarter in the inland lowlands, leaving a very small upland population. The rural and urban populations form respectively about 76 and 24% of the whole. Of the chief towns of Norway, Christiania, the capital, had a population in 1900 of 229,101, Bergen of 72,179, Trondhjem of 38,156, Stavanger of 30,541, Drammen of 23,093. The towns with populations between 15,000 and 10,000 are Christiansand, Fredrikstad, Christiansund, Fredrikshald, Aalesund, Skien, Arendal and Laurvik. All these are ports.

The population of Norway in 1801 was returned as 883,038. A rapid increase obtained from 1815 to 1835, a lesser increase thereafter till 1865, and a very slight increase till 1890. The second half of the 19th century, down to 1890, was the period of heaviest emigration from Norway. The vast majority of Norwegian emigrants go to the United States of America. But emigration slackened in the last decade of the 19th century, during which period the movement from rural districts to towns, which had decreased from about the middle of the century, revived. The number of Norwegians abroad may be taken at 350,000. The Lapps, commonly called Finns by the Norwegians, and confined especially to Finmarken (which is named from them), are estimated at 1% of the population. There are also a few Finns (about half the number of Lapps), whom the Norwegians call *Kvæner*, a name of early origin. The excess

of births over deaths, about as 1.4 to 1, is much above the European average; the death-rate is also unusually low. The number of marriages is rather low, and the average age of marriage is high. The percentage of illegitimacy has shown some increase, but is not so high as in Sweden or Denmark. The percentage of longevity is high. The preponderance of females over males (about 1073 to 1000) is partly accounted for by the number of males who emigrate. The higher mortality of males is traced in part to the dangers of a seafaring life.

Down to the middle of the 19th century drunkenness was a strongly-marked characteristic of Norwegians. A strict licensing system was then introduced with success. Local boards were given a wide control over the issue of licences, and in 1871 companies (*samlag*) were introduced to monopolize and control the retail trade in spirits. Their profits do not, as in the Gothenburg system, go to the municipal funds, but are applied directly to objects of public utility. In 1894 a general referendum resulted in the entire prohibition of the sale of spirits in some towns for five years. The control of retail trade in beer and wine by the *samlag* has been introduced to some extent.

In Norway a strongly individual national character is to be expected, combined with conservatism of ancient customs and practices. The one finds no better illustration than the individuality of modern Norwegian music and painting. The other is still strong. Such customs as the lighting of the midsummer fires and the attendant celebrations still survive. Peculiar local costumes are still met with, such as those associated with weddings. In the coastwise shipping trade and the fisheries of the north, high-prowed square-sailed boats are frequently employed which are the direct descendants of the vessels of the early vikings. Some examples of the ancient farmstead, composed of a group of wooden buildings each of a single chamber, are preserved, and mediæval ornamental woodwork is met with. Wood is the principal building material except in some larger towns where brick and stone have superseded it. Where this is not the case, fires have left few, if any, ancient domestic buildings, but the preservation of ancient models in wooden houses makes Norwegian towns peculiarly picturesque. Norway retains a few highly interesting examples of ecclesiastical architecture. There are the peculiar small wooden churches (*stavekirke*) dating from the 11th to the 14th century, with high-pitched roofs rising in tiers so as to give the building something of the form of a pyramid. The roofs are beautifully shingled in wood. The wall timbers are vertical. To protect them from the weather, the roofs overhang deeply, and the lowest sometimes covers a species of external colonnade. The carving is often very rich. The most famous of these churches is that of Borgund near Lerdalsøren; another fine example is at Hitterdal on the Kongsberg-Telemark road. On the other hand there are a few Romanesque and Gothic stone churches. In some of these the influence of English architecture is clear, as in the metropolitan cathedral of Trondhjem and the nave of Stavanger cathedral. St Mary's Church at Bergen, however, tends towards the French models. A good example of the smaller stone church is at Vossevangen, and there are several of Late Romanesque character in the Trondhjem district. There are ruins of a cathedral at Hamar, and a few monastic remains, as at Utstein, north of Stavanger, and on the island of Selje off Statland. Remains of pure Early English work are occasionally found, as at Ogne in Jæderen, but the later Gothic styles were not developed in Norway.

*Tourist Traffic and Communications.*—During the later decades of the 19th century Norway was rapidly opened up to British, American and German visitors. Passenger communications from Great Britain are maintained chiefly between Hull and Stavanger, Bergen, Aalesund, Christiansund and Trondhjem; Hull, Christiansand and Christiania; Newcastle and Stavanger, Bergen and the North; London and Christiania, &c., and there are also passenger services from Grimsby, Grangemouth and other ports. Yachting cruises to the great fjords and the North Cape are also provided. A daily service of mail steamers works between Christiania and all ports to Bergen; thence the summer service is hardly less frequent to Trondhjem. From each large port small steamers serve the fjords and inner waters in the vicinity, and there are also

steamers on several of the larger lakes. The season lasts from June to the middle of September. The voyage to the North Cape is taken

**Roads.** by many in order to see the "midnight sun" in June and July. Among the land-routes connecting the great fjords of the west the following may be mentioned. (1) The road from Sand on Sandsfjord (a branch of Bukken Fjord), which follows the Sand river up to the foot of Lake Suldal, near the head of which is Naes. From here a fine engineered road runs up the Bratlandsdal towards the Horrebække and descends past Seljestad to Odde at the head of a branch of Hardanger Fjord. (2) From Eide on another branch of the same fjord a road runs to Vossevangen (which is connected by rail with Bergen) and continues N. to Stalheim, where it descends through the Nærødal to Gudvangen on a branch of Sogne Fjord. (3) From Vadheim on this fjord a road runs N. to Sandene and Utvik on Nordfjord. Routes N. from this fjord are (4) that from Faleide by Grodaas on Lake Hornindal to Hellesylt on Sunelv Fjord and Oje on Norang Fjord, and (5) that from the same station or from Vismas, by way of Lake Stryn, to Grotlid, and Merok on Geiranger Fjord. All these routes pass through magnificent scenery. For the same reason there should also be mentioned (6) the road through the Telemark, which branches from the Bratlandsdal road at Breifond, mounts the Haukelidsæter and descends to Dalen, from which the Bandaks canal route gives access to Skien on the S.E. coast, the road continuing from Dalen E. to Kongsberg; also those running E. from the great fjords—from Lærdalsøren on Sogne Fjord, branching (7) through Hallingdal, and (8) through Valdres; (9) the road from Grotlid to Otta in Gudbrandsdal, running N. of the Jotunheim; (10) the road from Vebingsnaas on a branch of Molde Fjord, running through the Romsdal and over to Domaas; (11) the N. road across Åkre Fjord from Domaas to Støren on the railway to Trondhjem. Beyond the districts thus indicated, the Sætersdal, a southern valley, is visited by many, and in the far N. the Lofoten Islands and some of the fjords, as Lyngen and Alten, are very fine. The mountains of Jotunheim have attracted several well-known mountaineers.

The main roads of Norway, the construction of which has demanded the highest engineering skill, were not brought into existence until the last half of the 19th century. A Highways Act of 1851 placed the roads under the immediate control of local authorities, but Government grants made for the construction not only of main roads, but in many cases of cross-roads also. In a country where railways are few, posting is of prime importance, and in Norway the system is well developed and regulated. Along all main roads there are posting stations (*skjystationer*, pronounced *shüss-stashöhner*), hotels, inns or farms, whose owners are bound to have horses always in readiness; at some stations on less frequented roads time is allowed for them to be procured. Posting stations are under strict control and the tariff is fixed. The vehicles are the *stokkjerre* (pronounced approximately *stochhärrer*) for two passengers, and a *kuröl* or *kuröle* for four, of a similar posting system obtains by rowing-boats on lakes and fjords.

The first railway, that between Christiania and Eidsvold, was constructed by agreement between British capitalists and the Norwegian government, and opened in 1854. The total length of railways is only about 1600 m., Norway having the lowest railway mileage in proportion to area of any European state, though in proportion to population the length of lines is comparatively great. Almost the whole are state lines. Railways are most fully developed in the S.E., both N. and S. of Christiania. The principal trunk lines consist of the line from Trondhjem by way of Hamar and the Osterdal, Røros and Støren. Four lines cross the frontier into Sweden—from Christiania by Kongsveier (Kongsveier railway) and by Fredrikshald (Smaalenenes railway), from Trondhjem by Storlien (Meraker railway), and from Narvik on Ofoten Fjord, the most northerly line in the world. Among other important lines may be mentioned that serving Lillehammer, Otta, &c., in Gudbrandsdal, that running S.W. from Christiania to Drammen, Skien and Laurvik; the Sætersdal line N. from Christian-sand; the Jæderen line from Stavanger to Egersund and Flekkefjord; the Bergen-Vossevangen line; and the branch from Hell on the Meraker railway northward to Levangen. These local lines form links in important schemes for trunk lines. Norwegian railways are divided between the standard gauge and one of 3 ft. 6 in.; on the N. line a change of gauge is made at Hamar.

**Canals.** Some of the large lakes form important channels for inland navigation; the rivers, however, are not navigable for any considerable distance. A canal from Fredrikshald gives access N. to Skellerud, and the Bandaks canal connects Dalen in the Telemark with Skien.

The post-office is well administered, and both telegraph and telephone systems are exceptionally extensive.

**INDUSTRIES.** *Agriculture.*—About 70% of the total area of Norway is barren, and about 21% is forest land, but the small agricultural area employs, directly or indirectly, about 40% of the population. The great majority of the peasantry are freeholders. Legislation has provided for the retention of landed property by families to which it has belonged for any considerable period—thus, under certain conditions, a family which has parted with land can reacquire it at an appointment—or land alienated by its owner may on his death be acquired by his next of kin. The chief crops are oats barley, potatoes,

mangcorn (a mixed crop of oats and barley), rye and wheat, the last being little cultivated. Cattle and sheep are kept in large numbers. Farmers commonly hold upland summer pastures together with their lowland farms, and in the open season frequently occupy a *säter* (upland farmstead) and devote themselves to dairy work. Norwegian horses are small and thick-set, and remarkably sure-footed. In the north large herds of reindeer are kept by Lapps. There is an agricultural college and model farm at Aas near Christiania.

**Forestry.**—Forest industries are confined chiefly to the S.E. and to the Trondhjem-Namsen district. Lumbering is an important industry. Forestry is controlled by the Department of Agriculture, and its higher branches are taught at the Aas college.

**Fisheries.**—The sea fisheries are of high economic importance. The principal are the cod fisheries. In March and April the cod shoal on the coastal banks for the purpose of spawning, and this gives rise to the well-known fishery for which the Lofoten Islands are the principal base. In April and May shoals of capelin appear off Finmarken, followed by cod and other fish, small whales, &c., which prey upon them; this affords a second fishery. For herring there is a spring fishery off Stavanger and Haugesund, and one in November and December off Nordland. Mackerel fisheries are important from Trondhjem Fjord S. to the Skagerrack. Salmon and sea-trout fisheries are important in the rivers and still more off the coast. Fishermen from Tønsberg, Tromsø, Hammerfest, Vardø, Vadso, &c., work with the arctic fisheries, sealing, whaling, &c., from Greenland to Spitsbergen and Novaya Zemlya. A fishery board at Bergen administers the Norwegian fisheries. The annual value of the coast fisheries ranges from £1,000,000 to £1,500,000.

**Mining.**—Norway is rich in minerals. Coal occurs only on Andø, an island in Vesteraalen. Silver is mined at Kongsberg; copper at Røros, Sulitelma, and Aamdal in Telemarken; iron at Klodeberg near Arendal and in the Dunderlandsdal (developed early in the 20th century). Granite is quarried near Fredrikstad, Fredrikshald and Sarpsborg, and exported as paving sets and kerbstones, mostly to Great Britain and Germany. Good marble is found near Fredrikshald, and also in the Salten and Ranen districts.

**Manufacturing Industries.**—The most important are works connected with the timber trade, foundries and engineering shops, spinning and weaving mills, brick and tile works, breweries, paper-mills, tobacco factories, flour-mills, glass works, and potteries, nail works, shipbuilding yards, rope works, factories for preserved food (especially fish), margarine, matches, fish guano, boots, and hosiery, distilleries and tanneries. The chief industrial centres are Christiania, Bergen, Fredrikstad and Sarpsborg, Drammen, Skien and Porsgrund, Trondhjem, Fredrikshald and Stavanger. Large water-power is available in many districts. A powerful impulse was given to industrial enterprise by the non-renewal of the customs treaty with Sweden in 1897, which established a protective system against that country.

**Shipping and Commerce.**—The Norwegians, in proportion to their numbers, are the first nation in the world in the mercantile marine industry. Actually their mercantile marine is only exceeded by those of Great Britain, Germany and the United States. From 1850 to 1880 the tonnage increased from 280,000 to more than 1,500,000. The tonnage now exceeds the latter figure, but steam has greatly increased the carrying power. In 1880 Norwegian steam vessels had a tonnage of about 52,000; they now exceed 640,000 tons. The annual value of imports is about £16,500,000, and of exports about £10,000,000. The growth of both may be judged from periodic averages—

	1851-1855.	1866-1870.	1886-1890.
Imports	£2,800,000	£5,600,000	£9,200,000
Exports	2,400,000	3,000,000	6,600,000

Great Britain and Germany are the countries principally trading with Norway. Great Britain takes about 40% (by value) of Norwegian exports, and sends about 26% of the total imports into Norway; Germany takes 14% of the exports, and sends 28% of the imports. The chief articles of export are timber, wooden wares and wood pulp, principally to Great Britain, and fish products, principally to Germany, Sweden and Spain. These make 65% of the exports—others of importance are paper, ships, ice, stone and nails. Of the imports about 58% by value are for consumption, 42% material for production. Among the first are cereals (principally from Russia), groceries (from Germany), and clothing (from Germany and Great Britain). Among the second are coal (chiefly from Great Britain), hides and skins, cotton and wool, oil and machinery, steamships, and metal goods (from Great Britain, Germany and Sweden).

**Government.**—Norway is an independent, constitutional and hereditary monarchy, the union with Sweden having been dissolved on the 7th of June 1905, after lasting 91 years. The constitution rests on the fundamental law (*grundlov*) promulgated at Eidsvold on the 17th of May 1814, and altered in detail at various times. The executive is vested in the king, who

# SOUTHERN NORWAY

Scale, 1:2,750,000

English Miles

0 10 20 30 40 50 60

County (Amt) boundaries

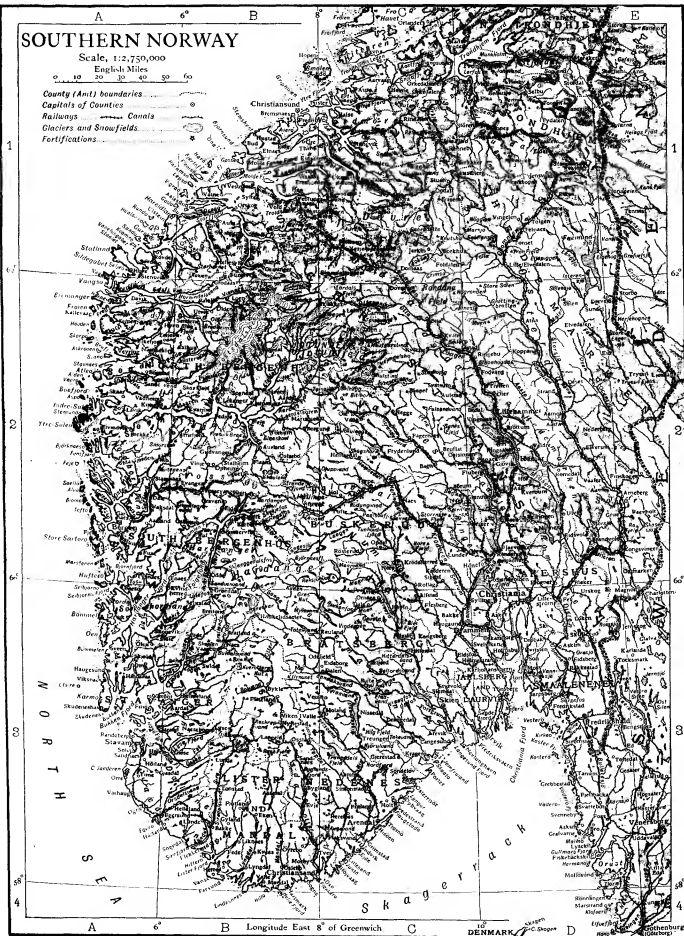
Capitals of Counties

Railways

Canals

Glaciers and Snowfields

Fortifications



Longitude East 8° of Greenwich

DENMARK

Stockholm (Sweden)

Every Water

comes of age at eighteen. His authority is exercised through, and responsibility for his official acts rests with, a council of state consisting of a minister and councillors, who are the heads of finance, public accounts, church and education, defence, public works, agriculture, commerce, navigation and industry and foreign affairs. The king appoints these councillors and high officials generally in the state, church, army, navy, &c. He can issue provisional ordinances pending a meeting of parliament, can declare war (if a war of offence, only with the consent of parliament) and conclude peace, and has supreme command of the army and navy. The legislative body is the parliament (*storting*), the members of which are elected directly by the people divided into electoral divisions, each returning one member. Until the election of 1906 the members were chosen by electors nominated by the voters. Elections take place every three years. The franchise is extended to every Norwegian male who has passed his twenty-fifth year, has resided five years in the country, and fulfils the legal conditions of citizenship. Under the same conditions, and if they or their husbands have paid taxes for the past year, the franchise is extended to women under a measure adopted by the Storting in June 1907. Members of parliament must possess the franchise in their constituency, and must have resided ten years in the country; their age must not be less than thirty. The Storting meets at Christiania, normally for two months in each year; it must receive royal assent to the prolongation of a session. After the opening of parliament the assembly divides itself into two sections, the upper (*lagthing*) consisting of one-quarter of the total number of members, and the lower (*odesthing*) of the remainder. Every bill must be introduced in the Odelsting; if passed there it is sent to the Lagthing, and if carried there also the royal assent gives it the force of law. If a measure is twice passed by the Odelsting and rejected by the Lagthing, it is decided by a majority of two-thirds of the combined sections. The king has a veto, but if a measure once or twice vetoed is passed by three successive parliaments it becomes law *ipso facto*. This occurred when in 1899 the Norwegians insisted on removing the sign of union with Sweden from the flag of the mercantile marine. Members of parliament are paid 13s. 4d. a day during session and their travelling expenses. Parliament fixes taxation, and has control of the members of the council of state, who are not allowed to vote in either house, though they may speak.

**Finance, &c.**—The annual revenue and expenditure are each about 5½ millions sterling. Considerable sums, however, have been raised by loans, principally for railways. These amounted, between 1900 and 1906 (the financial year ending the 31st of March) to nearly £4,500,000. The principal sources of revenue are customs, railways, post office and telegraphs, the income tax (which is graduated and not levied on incomes below 1000 kroner or £55, 6s. 8d.), and excise. The principal items of expenditure are railways, defence (principally the army), the post office, interest on debt, the church and education, and justice. The Bank of Norway is a private joint-stock corporation, in which the state has large interests. It is governed by special acts and parliament, and its chief officials are publicly appointed. It alone has the right to issue notes, which are in wide circulation. The Mortgage Bank (*Norges Hypothekbank*) was established by the state to grant loans on real estate. The currency of Norway is based on a gold standard; but the monetary unit is the *krone* (crown), of 1s. 1½d. value, divided into 100 *øre*. The metric system is in use.

**Army and Navy.**—The army consists of the line, the militia or reserve (*landværen*), and the second reserve (*landstrome*). All capable men of twenty-two years of age and upwards are liable for conscription (except the clergy and pilots), and when called they serve 6 years in the line, 6 years with the reserve and 4 years with the second reserve. In war, men are liable to service from the 18th to the 50th year of age. Only the line can be sent out of the country. The men only meet for military training from 18 to 102 days in each year. The peace establishment of the line is 12,000 men, with 750 officers; its war footing 26,000, or more, but may not exceed 18,000 without the authority of parliament. Of enlisted troops there are only fortress garrisons, and the Christiania garrison of Norwegian and Swedish troops. The principal fortresses are Oscarsborg on Christiania Fjord, Agdenes (Trondhjem Fjord), Bergen, Tønsberg and Christiansand. A number of Norwegian forts along the S. Swedish frontier were dismantled under the convention with Sweden of 1905, when a neutral zone was established on either side of the frontier southward from 61° N. The navy consists of about 1200 officers and men on permanent service; but all seafaring men between twenty-two and thirty-eight are liable

for maritime conscription, and are put through some preliminary training. The war vessels include four battleships of 3500 to 4000 tons each, and about 16 other vessels, besides a torpedo flotilla—intended for coast defence only. The chief naval station is at Karljohansvern (Horten).

**Justice.**—Civil cases are usually brought first before a commission of mediation (*forligelseskommission*), from which an appeal lies to the local inferior courts, which are also tribunals of first instance, and are worked by judges on circuit and assessors. There are three superior courts of appeal (*overretter*), at Christiania, Bergen and Trondhjem, and one supreme court (*høiestret*). Criminal cases are tried either in jury courts (*lagmandsret*) or courts of assize (*meddomsret*). The first is for more serious offences; the second deals with minor offences and is a court of first instance. Military crimes are dealt with by a military judicial organization. Finally there is a high court of impeachment (*rigsret*), before which members of parliament, the government, &c., are tried for misdemeanours committed in their public capacity.

**Local Government.**—The country is divided into twenty counties (*amter*) (see population), the cities of Christiania and Bergen being included in these. Other towns are formed into communes, governed by representatives, from whom a council (*formand*) is elected by themselves. Rural communes (*herreder*) are similarly administered, and their chairmen form a county council (*amting*) for each county. At the head of the county government is the county governor, who has a franchise for local election is for men the same as the parliamentary franchise, and, like it, is extended in a limited degree to women.

**Religion and Education.**—The state religion, to which the king must conform, is Evangelical Lutheran. Only about 2-4% of the population are dissenters. All Christian sects except Jesuits are tolerated. The king nominates the clergy of the established church. Norway is divided into six bishoprics (*sifter*), Christiania, Hamar, Christiansand, Bergen, Trondhjem, Tromsø; and these into deaneries (*prostyter*), with subdivisions into clerical districts (*præstegield*), parishes and sub-parishes. The clergy take a leading part in primary education, which, in spite of the difficulties arising in a sparsely populated country, reaches a high standard. Education is compulsory, the school-going age being from 6½ to 14 years in towns and 7 to 14 years in the country. About 94% of the children of school-going age attend the primary schools, which are administered by school boards of the municipalities and the counties. Teachers must belong to the established church. Their training colleges include one free public college in each diocese. The municipalities and counties bear the cost of primary education with a state grant. There are continuation schools, evening schools, &c., and for secondary education, communal middle schools, and state *gymnasier*. There is a state-aided university at Christiania.

**AUTHORITIES.**—See *Norway* (official publication for the Paris Exhibition) (Eng. trans., Christiania, 1900, dealing with the land and its inhabitants in every aspect, and giving Norwegian bibliographies for each subject); A. N. Kjerfve and others, *Norges Land og Folk* (Christiania, 1884 seq.); N. Rolfsen, *Norge i det Nittende Aarhundrede* (Christiania, 1900 seq.); V. Nielsen, *Reisehaandbog over Norge* (10th ed., Christiania, 1903); various guidebooks in English; P. B. du Chaillu, *The Land of the Midnight Sun* (London, 1881); and *The Land of the Long Night* (London, 1900); C. F. Keary, *Norway and the Norwegians* (London, 1892); A. F. Mocker-Ferryman, *In the Northernmost Land* (London, 1896); J. Bradshaw, *Norway, its Fjords, Fjelds, and Fosses* (London, 1896); A. Chalmers, *Wild Norway* (London, 1897); E. B. Kennedy, *Thirty Seasons in Scandinavia* (London, 1903); E. C. Oppenheim, *New Climbs in Norway* (London, 1898); W. C. Slingsby, *Norway, The Northern Playground* (on mountaineering) (Edinburgh, 1904); H. H. Reusch, *Det Nordlige Norges Geologi* (Christiania, 1892); T. Kjerulf, *Udsigt over det sydlige Norges geologi* (Christiania, 1879); a German translation was published at Bonn, 1880); W. C. Brøgger, *Die Silurischen Eozoen* 2 and 3 (Christiania, 1882); see also a series of memoirs on the eruptive rocks of the Christiania region (*Videnskabelige Skrifter* (Christiania); A. E. Tørnebohm, *Grunddragen af det centrale Skandinaviensbergbygd*, *Kongl. Svenska Vetensk. Akad. Handl. vol. xxvii. No. 5* (1896); *Jahrbuch des Norwegischen Meteorologischen Instituts* (Christiania); H. Mohr, "Klima Tabeller for Norge," in *Videnskabelige Skrifter* (1895 seq.); M. N. and A. Blytt, *Norges Flora* (Christiania, 1861-1877); C. Hartman, *Handbok i Scandinaviens Flora* (Stockholm, 1879); J. M. Norman, *Norges Arktiske Flora* (Christiania, 1894); see also *Svenska Aarboget i Kongeriget Norge* (Christiania, 1894); H. L. Brækstad, *Vegetation of the Kingdom of Norway* (London, 1905); F. Nansen, *Norway and the Union with Sweden*, and Supplementary Chapter, separate (London, 1905). On the licensing system in Norway—*Foreign Office Report*, Misc. series, 279 (London, 1893); *Board of Trade Rep. on Production and Consumption of Alcoholic Liquors* (London, 1899); H. E. Berner, "Brændevisnolagene i Norge," in *Nordisk Tidsskrift* (1891).

(O. J. R. H.)

### History.

**Early History.**—Archaeological and geological researches have revealed a fishing and hunting population in Norway, possibly

as far back as c. 6000 B.C. Until lately this aboriginal people, which was certainly non-Aryan, was held to be Lappish, but recent investigations seem to show that the Lapps only entered Norway about A.D. 900-1000, and that the original population was probably of Finnish race, though only distantly allied to the Ugro-Finns now inhabiting Finland. To them belong perhaps certain non-Aryan names for natural features of the country, such as Toten, Vefsen, Bukn.

The time of the immigration of a Teutonic element is far from certain. It did not extend N. beyond the Trondhjem district until about the beginning of our era, but there can be little doubt that the immigrants' advance was extremely slow, and it is suggested, on the evidence of archaeology, that the Teutonic element entered S. Norway towards the end of the (Scandinavian) later Stone age, c. 1700 B.C. (see SCANDINAVIAN CIVILIZATION). But whatever were the stages of the process, the language of the older race was superseded by Teutonic, and those aborigines who were not incorporated (probably most often as slaves) were driven into the mountains or the islands that fringe the coast. In the highlands the "Finns" maintained some independence down to historical times. The old English poem *Beowulf* mentions a "Finnland" which should perhaps be located in S. Norway in about the 6th century, and later on the ancient laws of this region forbid the practice of visiting the "Finns" to obtain knowledge of the future. But only in Finmark, which even in the 13th century stretched far into Sweden and included the Norwegian district of Tromsø, could the earlier inhabitants live their old life, and here they finally fell into the utmost want and misery. Their existence is mentioned as a thing of the past by a North Trondhjem writer in 1680.

The new Teutonic element of population seems to have flowed into Norway from two centres; one western, probably from Jutland, the other eastern, from the W. coast of Sweden. The western stream covered Agder, Rogaland and Hordaland (the modern districts of Christiansand and Søndre Bergenhus), and finally extended N. as far as Søndmøre, while the eastern stream flowed across Romerike and Hadeland through the Dales to the Trondhjem district, where it divided, one stream flowing down the W. coast till it met the western settlements, another penetrating N. into Haalogaland (which included the modern Nordland as well as Helgeland), and a third E. into the N. Swedish districts of Jämtland and Helsingland. The bodies of immigrants were no doubt more or less independent, and each was probably under a king. It is probable that the Horder, who gave their name to Hordaland and Hardanger, were a branch of the Harudes whom Ptolemy in the 2nd century mentions as living in Jutland, where their name remains in the present Hardeysssel. The Ryger, who gave their name to Rogaland, and the modern Ryfylke, are probably akin to the Rugii, an E. Germanic tribe at one time settled in N.E. Pomerania, where we have a reminiscence of their name in Rügenwalde. The first mention of any tribe settled in Norway is by Ptolemy, who speaks of the Chaidenoi or Heiner, inhabiting the W. of his island Scandia. The system of settlement in Norway appears to have been different from that adopted by the same race in other lands. In Denmark, for instance, a group of as many as twenty settlers held land more or less in common, but this system, which demanded that a considerable extent of land should be readily accessible, was not feasible in the greater part of Norway, and except in one or two flatter districts each farm was owned, or at least worked, by a single family.

When history first sheds a faint light over Norway we find each small district or "fylke" (Old Norse *fylikir*, from *folk*, army) settled under its own king, and about twenty-nine **Early** *kingshp.* *fylder* in the country. At times a king would win an overlordship over the neighbouring tribes, but the character of the country hindered permanent assimilation. The king always possessed a *hird*, or company of warriors sworn to his service, and indeed royal birth and the possession of such a *hird*, and not land or subjects, were the essential attributes of a king. There was no law of primogeniture, and on the death

of a king some of his heirs would take their share of the patrimony in valuables, gather a *hird*, and spend their lives in warlike expeditions (see VIKINGS), while one would settle down and become king of the fylke. There are indications that these conditions were fostered by a matriarchal system, and that it would often occur that a wandering king would marry the daughter of a fylkes-king and become his heir. Probably the king's power was only absolute over his own *hird*. He was certainly commander-in-chief and perhaps chief priest of the fylke, but the administrative power was chiefly in the hands of the *herser* and possibly of an earl. The position of earls is vague, but it is noticeable that both those of whom we hear in Harald Haarfager's time take the opposite side to their king. The *herser* (Old Norse *hersir*), of whom there were several in each fylke, united high birth with wealth and political power, and with the *holder*, the class of privileged hereditary landowners from which they sprang, formed an aristocracy of which there seems little trace in the other Scandinavian countries at this period. Its rise in Norway is perhaps due to the fact that the nature of the country, as well as the individualistic system of settlement, left more scope for inequalities of wealth than in Denmark or Sweden. Once a family had become wealthy enough to fit out Viking ships, it must have added wealth to wealth, besides enormously raising its prestige. The lands of almost all the most powerful families were on islands, whence it was easy to set forth on roving expeditions. The family property of the earls of Lade, for instance, whose representative in the latter half of the 9th century was the most powerful man of the district, was on the island of Nærø. These islands had been the refuge of the aborigines, and it is possible that, as A. Hansen has suggested, the rise of the aristocracy depends here, as elsewhere, on a subject population. Among the proper names of thralls in a poem in the Elder Edda are several which can only be explained on the hypothesis that they are Finnish, e.g. Klums, Lasmer, Drumba. Harald Haarfager's decree concerning "those who clear forests and burn salt, fishermen and hunters" probably refers to the Finns as a class apart. There can be no doubt that, in Haalogaland for instance, the aristocracy gained its wealth not only from the tribute extorted from the Finns in Finmark, but also from slave labour.

The eight Trondhjem *fylder* had a common *Thing* or assembly very early, but these districts were remote, while the wealthy western districts were too much cut off from each other to unite effectively, though here also a common *Thing* was early established. The first successful attempt at unification originated round Vestfold, the modern Jarlsberg and Laurvik Amt on the Christiania fjord. Here also there was a certain degree of union very early, and it is possible that national feeling was fostered by proximity to the Danish and Swedish kingdoms. The district was thickly populated, and a centre of commerce. Tradition made the royal family a branch of the great Yngling dynasty of Upsala, which claimed descent from the god Frey. Through several generations this family had extended its kingdom by marriage, conquest and inheritance, and by the end of the reign of Halfdan the Black, it included the greater part of Hamar and Oslo Stift, and the fylke of Sogn, the district round the modern Sognefjord.

Halfdan's son, Harald Haarfager, having no brothers, succeeded to the whole kingdom, and was further fortunate in that an uncle helped him to maintain his rights. By 866 his power was so well established in S. Norway **Harald** *Haarfager.* that he contemplated the conquest of the whole land.

The chief obstacle appears to have been the resistance, not only of the petty kings, but also of the aristocratic families, who dreaded the power of a monarchy established by force, and consequently supported the vaguer authority of their own kinglets. There can be no doubt that Harald introduced a feudal view of obligations towards the king, and landowning families, who had regarded their *odel*, or inherited property, as absolutely their own, resented being forced to pay dues on it. In each district Harald offered the *herser* the opportunity of becoming his vassals, answerable to him for the government of

the district. The increased dues and the grants of land made by Harald rendered the position of one of his earls more lucrative than that of king under the older system; and it shows to what a paramount position the old aristocracy must have attained, that numbers of the *herse* and *holder* could not reconcile themselves to the limitation of their independence, but quitted the lands which were their real title to influence, rather than submit to the new order. But the little kingdoms only made futile attempts at combination, except in the western districts of Agde (comprising the modern Lister and Mandal and Nedenes), Rogaland and Hordaland. Here was the home of the "western Vikings" who for nearly a century had owed wealth and fame to their raids on the British Isles. Attack by land was impossible, and Harald had to gather men and ships for three years before he could meet the fleet of the allied kings at Hafsford. The battle (872) resulted in a victory to him, and with it all opposition in Norway was at an end. An expedition to Scotland and the Scottish isles (c. 891) dispersed enemies who could harry the Norwegian coast, many of them taking refuge in Iceland; and the earldom of the Orkneys and Shetlands became an appanage of the Norwegian Crown. For the moment the whole country was under a single king, but Harald himself destroyed his work, in accordance with old custom, by giving about twenty of his sons the title of king, and dividing the country among them, only qualifying this retrograde step by installing his favourite son Erik Blodöxe as over-king (930). Moreover, Harald had established no common Thing for the whole of his kingdom. Norway is naturally divided into three parts, and each of these remained more or less separate for centuries, even having separate laws until the second half of the 13th century. The Frostathing district (so called from Frosta near Trondhjem) included the eight Trondhjem *fylker*, and also Naumdal, Nordmøre and Raumsdal. The Gulathing district consisted of Søndmøre, Firdafylke, Sogn, Valdres, Hallingdal, Hordaland and Agde, and met at Gula in Hordaland. The third, the Eidsivating, met on the shores of Lake Mjöscen, and included the Uplands and also the "Vik," i.e. all the districts round Christiania fjord, until St Olaf established the Borgarthing at Sarpsborg as a centre for these latter. The king's council was composed of the local *lendermænd*, and thus varied with the district he happened to be visiting, an arrangement that had its advantages, since the local chiefs were acquainted with the laws of their district, though it was another hindrance to unification. It was only in 1319 that a permanent council was formed, the *Rigets Råd*.

Harald died in 933. Erik Blodöxe (Bloody-axe) only managed to rid himself of two rival over-kings, Olaf and Sigfred, his half-brothers, for on hearing of his father's death, another son, Haakon (*g.r.*), called the Good, who had been brought up at Æthelstan's court, came to Norway with a small force and succeeded in ejecting Erik (934). After Haakon's death in 961 at the battle of Fitje, where his long struggle against Erik's sons and their Danish allies terminated, these brothers, headed by Harald Graafeld (grey-cloak) became masters of the W. districts, though the ruling spirit appears to have been their mother Gunhild. Earl Sigurd of Lade ruled the N., and the S. was held by vassal kings whom Haakon had left undisturbed. By 969 the brothers had succeeded in ridding themselves of Sigurd and two other rivals, but the following year Harald Graafeld was lured to Denmark and treacherously killed at the instigation of Earl Haakon, son of Sigurd, who had allied himself with the Danish king Harald Gormsson. With the latter's support Earl Haakon won Norway, but threw off his yoke on defeating Ragnfred Eriksøn at Tingenes in 972. The S.E. districts were, however, still held by Harald Grenske, whose father had been slain by the sons of Erik. Haakon ruled ably though tyrannically, and his prestige was greatly increased by his victory over the Jomsvikings, a band of pirates inhabiting the island of Wolin at the mouth of the Oder, who had collected a large fleet to attack Norway. The date of their defeat at Hjörungavaag, now Lidvaag, is uncertain. But finally the earl's disregard of the feelings of the most power-

ful "bonder," or landed proprietors, worked them up to revolt, and, in 995, these landed in Norway Olaf, great-grandson of Harald Haarfager and son of the king Tryggve of the Vik whom Guðröd Eriksøn had slain, and whose father Olaf had been slain by Erik Blodöxe.

The earl was treacherously killed by his thrall while in hiding, and Olaf entered unopposed upon his short and brilliant reign. His great work was the enforced conversion to Christianity of Norway, Iceland and Greenland. In this undertaking both Olaf and his successor and namesake looked for help to England, whence they obtained a bishop and priests; hence it comes that the organization of the early church in Norway resembles that of England. No more than England did Norway escape the struggle between Church and State, but the hierarchical party in Norway only rose to power after the establishment of an archiepiscopal see at Trondhjem in 1152, after which the quarrel raged for over a century. Until the year 1100, when tithes were imposed, the priests depended for their livelihood on their dues, and Adam of Bremen informs us that this made them very avaricious.

In the year 1000 Olaf fell at the battle of Svolder off Rügen, fighting against the combined Danish and Swedish fleets. The allies shared Norway between them, but the real power lay in the hands of Erik and Svein, sons of Earl Haakon. In 1015, when Erik was absent in England, another descendant of Harald Haarfager appeared, Olaf, the son of Harald Grenske, a great-grandson of Harald Haarfager (see OLAF II. HARALDSSÖN). He defeated Svein at Nesje in 1016, which left him free to work towards a united and Christian Norway. For some years he was successful, but he strained the loyalty of his subjects too far, and on the appearance of Knut the Great in 1029 he fled to Russia. His death at the battle of Stiklestad on his return in 1030 was followed by a few years of Danish rule under Svein Knuts-son, which rendered Olaf's memory sweet by contrast, and soon the name of St Olaf came to stand for internal union and freedom from external oppression. In 1035 his young son Magnus, afterwards called the Good, was summoned from Russia, and was readily accepted as king. A treaty was made with Hardeknut which provided that whichever king survived should inherit the other's crown. Hardeknut died in 1042, and Magnus became king of Denmark, but a nephew of Knut the Great, Svein Estridsön, entered into league with Harald Haardraade (see HARALD III.), the half-brother of St Olaf, who had just returned from the East. As soon, however, as overtures were made to him by Magnus, he forsook the cause of Svein, and in 1046 agreed to become joint king of Norway with Magnus. The difficulties arising out of this situation were solved by Magnus's death in 1047.

Harald's attempts to win Denmark were vain, and in 1066 he set about a yet more formidable task in attacking England, which ended with his death at Stamford Bridge in 1066. His son Olaf Kyrre (the Quiet) shared the kingdom with his brother Magnus until the latter's death in 1069, after which the country enjoyed a period of peace. A feature of this reign is the increasing importance of the towns, including Bergen, which was founded by Olaf. In 1093 Olaf was succeeded by his turbulent son Magnus Barfoot (barefoot) and by Haakon, son of Magnus the Good. The latter died in 1095. Besides engaging in an unsuccessful war against the Swedish king Inge, in which he was defeated at Foxelne in 1101, Magnus undertook three warlike expeditions to the Scottish isles. It was on the last of these expeditions, in 1103, that he met his death. He was succeeded by his three sons, Eysteinn, Sigurd and Olaf. Olaf died young. Sigurd undertook a pilgrimage, from which he gained the name of Jorsalfar (traveller to Jerusalem). He won much booty from the Moors in Spain, from pirates in the Mediterranean, and finally at Sidon, which he and his ally Baldwin I. of Jerusalem took and sacked. Eysteinn died in 1122. Sigurd lived till 1130, but was subject to fits of insanity in his later years. He was the last undoubted representative of Harald Haarfager's race, for on his death

Introduction of Christianity by Olaf.

Relations with Denmark.

End of Harald Haarfager's line.



his son Magnus was ousted by Harald Gille, or Gilchrist, who professed to be a natural son of Magnus Barfod.

Harald Gille was slain in 1136 by another pretender, and anarchy ruled during the reign of his sons Eysteinn, Inge and Sigurd Mund. At last Inge's party attacked and killed first Sigurd (1155) and then Eysteinn (1157).

Inge fell in a fight against Sigurd's son Haakon Herdebreid in 1161, but a powerful baron, Erling, succeeded in getting his son Magnus made king, on the plea that the boy's maternal grandfather was King Sigurd Jorsalfar. Descent through females was not valid in succession to the throne, and to render his son's position more secure, Erling obtained the support of the Church. In 1164 the archbishop of Trondhjem crowned Magnus, demanding that the crown should be held as a fief of the Norwegian Church. Owing to such concessions the Church was gaining a paramount position, when a new pretender appeared. Sverre (O.N. Sverrir) claimed to be the son of Sigurd Mund, and was adopted as leader by a party known as the Birkebeiner or Birchlegs. He possessed military genius of a rare order, and in spite of help from Denmark, the support of the Church and of the majority of barons, Magnus was defeated time after time, till he met his death at the battle of Nordnes in 1184. The aristocracy could offer little further opposition. In joining hands with the Church against Sverre, the local chiefs had got out of touch with the small landowners, with whose support Sverre was able to build up a powerful monarchy. Sverre's most dangerous opponent was the Church, which offered the most strenuous resistance to his efforts to cut down its prerogatives. The archbishop found support in Denmark, whence he laid his whole see under an interdict, but Sverre's counter-claim of his own divine right as king had much more influence in Norway.

Sverre died in 1202, his last years harassed by the rise of the Baglers, or "crozier-men," with a new claimant at their head. His son Haakon III. died two years later,

perhaps of poison, but the Birkebeiner party in 1217 succeeded in placing Haakon's son and namesake on the throne (see HAAGON IV.). In 1240 the last of the rival claimants fell, and the country began to regain prosperity. The acquisition of Iceland was at length realized. Haakon's death occurred after the battle of Largs in the Orkneys in 1263. The war with Scotland was soon terminated by his son Magnus, who surrendered the Hebrides and the Isle of Man at the treaty of Perth in 1268. Magnus saw the worthlessness of a doubtful suzerainty over islands which had lost their value to Norway since the decay of Viking enterprise. He gained his title of Law-Mender from the revision of the laws, which had remained very much as in heathen days, and which were still different for the four different districts. By 1274 Magnus had secured the acceptance of a revised compilation of the older law-books. The new code repealed all the old wergild laws, and provided that the major part of the fine for manslaughter should be paid to the victim's heir, the remainder to the king. Henceforward the council comes more and more to be composed of the king's court officials, instead of a gathering of the *lendermænd* or barons of the district in which the king happened to be. During Magnus's reign we hear of a larger council, occasionally called *poliment* (parliament), which is summoned at the king's wish. The old landed aristocracy had lost its power so completely that even after Magnus's death in 1280 it was unable to reinstate itself during the minority of his son Erik.

Erik was succeeded in 1299 by his brother Haakon V., who in 1308 felt himself strong enough to abolish the dignity of the

*lendermænd*. This paralysis of the aristocracy is in no doubt partly to be ascribed to the civil wars, but in part also to the gradual impoverishment of the country, which told especially upon this class. Russia had now eclipsed Norway as the centre of the fur trade, and other industries must have suffered, not only from the civil wars, but also from the supremacy of the Hanseatic towns, which dominated the North, and could dictate their own terms. In earlier times the aristocratic families had owed their wealth

to three main sources: commerce, Viking expeditions and slave labour. Trade had been a favourite means of enrichment among the aristocracy up to the middle of the 13th century, but now it was almost monopolized by Germans, and Viking enterprise was a thing of the past. The third source of wealth had also failed, for it is clear from the laws of Magnus that the class of thralls had practically disappeared. This must have greatly contributed to shatter the power of the class which had once been the chief factor in the government of Norway.

Haakon's daughter Ingeborg had married Duke Erik of Sweden, and on Haakon's death in 1319 their three-year-old son Magnus succeeded to the Norwegian and Swedish thrones, the two countries entering into a union which was not definitely broken till 1371. It was during this reign that Norway was ravaged by the Black Death. In 1343 Magnus banded over the greater part of Norway to his son Haakon VI., who married Margrete, daughter of King Valdemar III. of Denmark. Their young son Olaf V., already king of Denmark, succeeded to his father's throne on Haakon's death in 1380, but died in 1387, leaving the royal line extinct, and the nearest successor to the throne the hostile King Albrecht of Sweden, the Mecklenburg family. The difficulty was met by filling the throne by election—an innovation in Norway, though it was the custom of Sweden and Denmark. The choice fell on King *Norwegian*, Haakon's widow Margrete, but a couple of years *Swedish*, later, chiefly in order to gain German support in *and Danish* a coming struggle with the Mecklenburgers, the *throne*. Norwegians elected as king the young Erik of Pomerania, great-nephew of the queen, who henceforth acted as regent. Erik had claims on the Swedish and Danish thrones, and in 1397, at Kalmar, he was solemnly crowned king over the three countries, which entered into a union "never to be dissolved."

#### Reigns of the Kings of Norway.

Harald (I.) Haarfager . . . . .	972-930	(d. 933)
Erik Blodøxe . . . . .	930-934	
Haakon (I.) den Gode . . . . .	935-961	
Harald (II.) Graafeld . . . . .	961-970	
(Earl Haakon of Lade 970-995)		
Olaf (I.) Trygvesson . . . . .	995-1000	
(Earls Erik and Haakon 1000-1016)		
Saint Olaf (II.) . . . . .	1016-1029	(k. 1030)
Svein, son of Knut the Great . . . . .	1030-1035	
Magnus (I.) den Gode . . . . .	1035-1047	
Harald (III.) Haartraade . . . . .	1046-1066	
Olaf (III.) Kyrre . . . . .	1066-1093	
Magnus (II.) . . . . .	1066-1069	
Magnus (III.) Barfod . . . . .	1093-1103	
Eysteinn (I.) . . . . .	1103-1122	
Sigurd (I.) Jorsalfar . . . . .	1103-1130	
Olaf (IV.) . . . . .	1118-1116	
Magnus (IV.) . . . . .	1130-1135	
Harald Gille . . . . .	1130-1136	
Sigurd (II.) Mund . . . . .	1136-1155	
Eysteinn (II.) . . . . .	1136-1157	
Inge . . . . .	1136-1161	
Haakon (II.) Herdebreid . . . . .	1161-1162	
Magnus (V.) . . . . .	1162-1184	
Sverre . . . . .	1184-1202	
Haakon (III.) . . . . .	1202-1204	
Haakon (IV.) den gamle . . . . .	1217-1263	
Magnus (VI.) . . . . .	1263-1280	
Erik . . . . .	1280-1299	
Haakon (V.) . . . . .	1299-1319	
Magnus (VII.) . . . . .	1319-1343	
Haakon (VI.) . . . . .	1343-1380	
Olaf (V.) . . . . .	1381-1387	
Margrete . . . . .	1387-1389	
Erik of Pomerania . . . . .	1389-	

AUTHORITIES.—P. A. Munch, *Det norske Folks Historie indtil 1319* (1852-1863); J. E. Sars, *Udsigt over den norske Historie*, Deel I.-II. (1873-1877); K. Keyser, *Norges Stats- og Retsforfatning* (1867); and *Den norske kirke under Katholicismen* (1856); A. Taranger, *Den Angelsakske kirkes Indflydelse paa den norske* (1891); A. C. Bang, *Staat und Kirche in Norwegen bis zum Schlusse des 13ten Jahrhunderts* (Munich, 1875); A. M. Hansen, *Landnám i Norge* (1904); A. Bugge, *Studier over de norske B,ers selvstyre og handel før Hansæaternes tid* (1899); F. Bruuns, *Die Lübecker Bergenfahrer und ihre Chronistik* (Berlin, 1900); articles by G. Storm, Y. Nielsen, E. Hertzberg and

others in the *Historisk Tidsskrift* (Christiania) and other periodicals; also the articles by K. v. Armira, O. Bremer, K. Kaalund and V. Gudmundsson in *Pauis Grundriss der germanischen Philologie* (vol. iii., Strassburg, 1900). The above works are published in Christiania except where otherwise stated. In English, there is a history of Norway by H. H. Boyesen in the *Story of the Nations* series (London, 1900), and there are historical notes in G. Vigfússon and F. Y. Powell's *Corpus politicum Boreale* (Oxford, 1885). The most important original sources are: Snorre Sturlarsson's *Heimskringla*, or *Lives of the Kings of Norway* (up to 1177), of which there is an English translation by W. Morris and E. Magnússon, with a valuable index volume compiled by the latter, in the *Saga Library*, vols. iii.-vi. (London, 1893-1905). The original Icelandic text is edited by F. Jónsson (Copenhagen, 1893-1901). For a critical investigation into the sources of Snorre and the contemporary historians, see G. Storm, *Snorre Sturlarsson's Historiekrivning* (Copenhagen, 1873, with map of ancient Norway); and F. Jónsson, *Den oldnorske og oldislandske Litteraturs Historie* (Bd. ii., Del. ii., Copenhagen, 1907). Of later sagas, Sverre's Saga (*Formanna Sögur*, vol. viii., Copenhagen) is translated by J. Sephton, *Northern Library* (vol. iv., London, 1899), and *Haakon's Saga* is given with a translation by G. W. Dasent in vols. ii. (text) and iv. (translation) of the *Chronicles and Memorials of Great Britain and Ireland* (London, 1894). Other important sources are: *Diplomatarium Norvegicum*, ed. C. Unger, Christiania, and *Norges Gamle Lov indtil 1397*, ed. R. Keyser and P. A. Munch (5 vols., Christiania, 1846-1895). (B. S. P.)

**1307-1814.**—The history of Norway from 1307 down to the union with Sweden in 1814 falls naturally into four divisions. First, in 1450, the triple bond gave place to a union in which Norway became more firmly joined to Denmark. Next, in 1536, as the result of the Reformation, Norway sank almost to the level of a province. After 1660 she gained something in status from the establishment of autocracy in Denmark, and at the close of the period she became a constitutional kingdom on a footing of approximate equality with Sweden. But for the convulsions to which some of these changes gave rise, Norway possesses during this period but little history of her own, and she sank from her former position as a considerable and independent nation. The kings dwelt outside her borders, her fleet and army decayed, and her language gradually gave place to Danish. Germans plundered her coasts and monopolized her commerce, and after 1450 Danes began to appropriate the higher posts in her administration. When in 1448 Karl Knutsson was chosen king by the Swedes, and Christian of Oldenburg by the Danes, it was by force that Norway fell to the latter. On the 24th of November 1449 the Norwegians protested against Christian's assumption of sovereignty over them, and against separation from the Swedes. Next year, however, the Swedes assented to the separation, Christian I. (1450-1481) gave estates and offices in Norway to his Danish subjects and raised money by pawning her ancient possessions, the Orkneys and Shetland islands, to the king of Scotland. His son Hans (1482-1513) purchased the obedience of the Norwegian nobles by concessions to their power. The imposing union continued in name, but the weakness of the nation and its government was strikingly illustrated when the Germans in Bergen besieged a monastery in which their enemy Olaf Nilsson, a high official, had taken refuge.

After the downfall of Christian II. (1513-1524) the position of Norway in relation to Denmark was changed for the worse.

**16th century.** She was ruled for a century and a quarter by Danish officials; the churches and monasteries of Norway were sacked by Danes, and Danes were installed as pastors under the Lutheran system, which the Norwegians were compelled to accept in 1539. Soon Norway was dragged by Denmark into the so-called Seven Years' War of the North (1563-70). However, the power of the Hanse League in Bergen was broken. The rule of the Oldenburg dynasty proved neglectful rather than tyrannical, and under it the mass of the peasants was not flagrantly oppressed. Christian IV. (1588-1648), who founded Christiania, may almost be said to have discovered Norway anew. He reformed its government and strove to develop its resources, but his policy involved Norway in the loss of the provinces of Jemtland and Herjedalen, which were ceded to the Swedes by the peace of Brömsebro (1645). The Danish war of revenge against Carl X. of Sweden resulted in further territorial loss by Norway. By the

peace of Roskilde (1658) she was compelled to renounce the counties of Trondhjem and Baahus, and although the former was restored by the peace of Copenhagen, two years later, her population fell below half a million. The Swedes had now acquired the rich provinces in the south and south-west of the Scandinavian peninsula, and their ambition to extend their frontiers to the North Sea became more pronounced and more possible of accomplishment. From the middle of the 17th century, however, the Dutch and English made their influence felt, and the political status of Norway could no longer be regarded as a purely Scandinavian affair. The establishment of hereditary autocracy in Denmark by Frederick III. in 1660 conferred many benefits upon Norway. Personal liberty perhaps suffered, but the Norwegian peasant remained a freeman while his counterpart in Denmark was a serf. Norwegian law was revised and codified under Christian V. (1670-1699), who was well served by the Norwegians in his attempt to regain the lost provinces.

Under the sons of these monarchs, Frederick IV. and Carl XII., Norway was once more compelled to pay for Danish aggression. Her shipping was destroyed, and in 1716, when driven from continental Europe, the Swedish **18th century.** hosts fell upon her. Two years later, however, the death of Carl XII. at the border fortress of Frederikshald averted the danger. During this war Peter Tordenskjöld, the greatest among a long series of Norwegian heroes who served in the Danish fleet, won undying fame. Before the close of the 18th century something had been done towards dispelling the intellectual darkness. Holberg, though he flourished outside Norway, was at least born there, and by stemming the tide of German influence he made the future of Norwegian literature possible. At the close of the century Hans Nielson Hauge, the Wesley of Norway, appeared, while the growth of the timber trade with England gave rise to a great increase in wealth and population. In a century and a half the number of the Norwegian people was doubled, so that by 1814 Norway comprised some 900,000 souls. In 1788 the oppressive law that grain should be imported into Norway only from Denmark was repealed, and thanks to Danish policy Norway actually drew financial profit from the wars of the French Revolution.

The Norwegian national movement was to render a decade at the beginning of the 19th century more memorable in Norwegian history than any century which had passed since the **Beginning of Norwegian national movement.** Calmar Union. In 1800 the Danish government committed the Norwegians to the second Armed Neutrality, and therefore to a share in the battle of Copenhagen, by which it was broken up. It was not until 1807, however, that Norway was fully involved in the Napoleonic wars. Then, after the bombardment of Copenhagen, she was compelled by Danish policy to embrace the cause of Napoleon against both England and Sweden. Commerce was annihilated, and the supply of food failed. The national distress brought into the forefront of politics national leaders, among whom Count Hermann Jasper von Wedel-Jarlsberg was the most conspicuous. As yet, however, patriotism went no further than a demand for an administration distinct from that of Denmark, which was conceded in 1807, and for a university nearer home than Copenhagen. In 1811 the government assented to the foundation of the university of Christiania. (W. F. R.)

**1814-1907.**—After a union of nearly 400 years between Norway and Denmark, the Danish king, Frederick VI., without consulting the Norwegians, ceded Norway to Sweden by the treaty of Kiel (January 14, 1814). Some time previously Sweden had joined the allies in their struggle against Napoleon, while Denmark had, unwisely, sided with the French. In 1813 the Swedish crown prince, Bernadotte, afterwards King Carl XIV.,<sup>1</sup> proceeded to Germany and took command of one of the armies of the allies. After the power of Napoleon had been broken at **Events leading to the union with Sweden.** <sup>1</sup> In 1810 he was elected heir to the Swedish throne, in succession to the childless king Carl XIII., who died in 1818

the battle of Leipzig, he advanced against Denmark, and King Frederick soon saw himself compelled to accede to the cession of Norway, which had long been the aspiration of the Swedes, especially after the loss of Finland in 1809. In the treaty of Kiel Frederick VI. absolved the Norwegians from their oath of allegiance, and called upon them to become the loyal subjects of the Swedish king. But the Norwegians, who had not been consulted in the matter, refused to acknowledge the treaty, declaring that, while the Danish king might renounce his right to the Norwegian crown, it was contrary to international law to dispose of an entire kingdom without the consent of its people. A meeting of delegates was convened at Eidsvold, not far from the Norwegian capital, where, on the 17th of May 1814, a constitution, framed upon the constitutions of America, of France (1791), and of Spain (1812), was adopted. Among its most important features are that the Storting, or National Assembly, is a single-chamber institution, and that the king is not given an absolute veto, or the right to dissolve the Storting. The Danish governor of Norway, Prince Christian Frederick, was unanimously elected king. Soon afterwards the Swedes, under the crown prince, invaded Norway. The hostilities lasted only a fortnight, when Bernadotte opened negotiations with the Norwegians. A convention was held at Moss, where it was proposed that the Norwegians should accept the Swedish king as their sovereign, on the condition that their constitution of the 17th of May should remain intact, except with such alterations as the union might render necessary. An extraordinary Storting was then summoned at Christiania, and on the 4th of November 1814 Norway was declared to be "a free, independent, and indivisible kingdom, united with Sweden under one king." A month previously Prince Christian Frederick had laid down his crown and left the country.

The union was more fully defined by the "Act of Union," which was accepted by the national assemblies of both countries in the following year. In the preamble to the act it is clearly stated that the union between the two peoples was accomplished "not by force of arms, but by free conviction," and the Swedish foreign minister declared to the European Powers, on behalf of Sweden, that the treaty of Kiel had been abandoned, and that it was not to this treaty, but to the confidence of the Norwegian people in the Swedish, that the latter owed the union with Norway. The constitution framed at Eidsvold was retained, and formed the *Grundlov*, or fundamental law of the kingdom. The union thus concluded between the two countries was really an offensive and defensive alliance under a common king, each country retaining its own government, parliament, army, navy and customs.

In Sweden the people received only an imperfect and erroneous insight into the nature of the union, and for a long time believed it to be an achievement of the Swedish arms. They had hoped to make Norway a province of Sweden, and now they had entered into a union in which both countries were equally independent. During the first fifteen years the king was represented in Norway by a Swedish viceroy, while the government was, of course, composed only of Norwegians. Count Wedel Jarlsberg was the first to be entrusted with the important office of head of the Norwegian government, while several of Prince Christian Frederick's councillors of state were retained, or replaced by others holding their political views. The Swedish Count von Essen was appointed the first viceroy of Norway, and was succeeded two years afterwards by his countryman Count von Mörner, over both of whom Count Wedel exercised considerable influence.

During the first years of the union the country suffered from poverty and depression of trade, and the finances were in a deplorable condition. The first Storting was chiefly occupied with financial and other practical measures. In order to improve the finances of the country a bank of Norway was founded, and the army was reduced to one half. The paid-up capital of the bank was procured by an extraordinary tax, and this, together with the growing discontent among the peasantry, brought about a rising in

Hedemarken, the object of which was to dissolve the Storting and to obtain a reduction in the taxation. The rising, however, soon subsided, and the bountiful harvest of 1810 brought more prosperous times to the peasantry. Meanwhile, however, the financial position of the country had nearly endangered its independence. The settlement with Denmark with regard to Norway's share of the national debt common to both, assumed threatening proportions. In the interest of Denmark, the allied powers asked for a speedy settlement, and in order to escape their collective intervention, Bernadotte, who had now succeeded to the throne of Sweden and Norway, on the death (February 5, 1818) of the old king Carl XIII., accepted England's mediation, and was enabled in September 1819 to conclude a convention with Denmark, according to which Norway was held liable for only 3,000,000 specie dollars (nearly £700,000). But the Norwegians considered that this was still too much, and the attitude of the Storting in 1821 nearly occasioned a fresh interference of the powers. The Storting, however, yielded at last, and agreed to raise a loan and pay the amount stipulated in the convention, but the king evidently had his doubts as to whether the Norwegians really intended to fulfil their obligations. As his relations with the Storting had already become strained, and as he was occupied at that time with plans, which it is now known meant nothing less than a *coup d'état* in connexion with the revision of the Norwegian constitution, he decided to adopt military preparations, and in July 1821 he collected a force of 3000 Swedish and 3000 Norwegian troops in the neighbourhood of Christiania, ostensibly for the mere purpose of holding some manœuvres. In a circular note (June 1) to the European powers, signed by the Swedish foreign minister, Engström—but it is not difficult to recognize the hand of the king as the real author—the minister complained bitterly of the treatment the king had met with at the hands of the Storting, and represented the Norwegians in anything but a favourable light to the powers, the intention being to obtain their sympathy for any attempt that might be made to revise the Norwegian constitution. About this time another important question had to be settled by the Storting. The Storthings of 1815 and 1818 had already passed a bill for the abolition of nobility, but the king had on both occasions refused his sanction. The Norwegians maintained that the few counts and barons still to be found in Norway were all Danish and of very recent origin, while the really true and ancient nobility of the country were the Norwegian peasants, descendants of the old jarls and chieftains. According to the constitution, any bill which has been passed by three successively elected Storthings, elections being held every third year, becomes law without the king's sanction. When the third reading of the bill came on, the king did everything in his power to obstruct it, but in spite of his opposition the bill was eventually carried and became law.

In 1822 Count Wedel Jarlsberg retired from the government. He had become unpopular through his financial policy, and was also at issue with the king on vital matters. In 1821 he had been impeached before the Rigsret, the supreme court of the realm, for having caused the state considerable losses. Jonas Collett (1772-1851) was appointed as his successor to the post of minister of finance. The king had by this time apparently abandoned his plan of a *coup d'état*, for in the following August he submitted to the Storting several proposals for fundamental changes in the constitution, all of which aimed at removing all that was at variance with a monarchical form of government. The changes, in fact, were the same as he had suggested in his circular note to the Powers, and which he knew would be hailed with approval by his Swedish subjects. When the Storting met again in 1824 the royal proposals for the constitutional changes came on for discussion. The Storting unanimously rejected not only the king's proposals, but also several others by private members for changes in the constitution. The king submitted his proposals again in the following session of the Storting, and again later on, but they were always unanimously rejected. In 1830 they were discussed for the last time, with the same result.

Royal proposals for constitutional revision.

Strained relations between king and Storting.

The king's insistence was viewed by the people as a sign of absolutist tendencies, and naturally excited fresh alarm. In the eyes of the people the members of the opposition in the Storting were the true champions of the rights and the independence which they had gained in 1814.

For several years the Norwegians had been celebrating the 17th of May as their day of independence, it being the anniversary of the adoption of the constitution of 1814; but as the tension between the Norwegians and the king increased, the latter began to look upon the celebration in the light of a demonstration directed against himself, and when Collett, the minister of finance, was impeached before the supreme court of the realm for having made certain payments without the sanction of the Storting, he also considered this as an attack upon his royal prerogatives. His irritation knew no bounds, and although Collett was acquitted by the supreme court, the king, in order to express his irritation with the Storting and the action they had taken against one of his ministers, dissolved the national assembly with every sign of displeasure. The Swedish viceroy at the time, Count Sandels, had tried to convince him that his prejudice against the celebration of the 17th of May was groundless, and for some years the king had made no objection to the celebration. In 1827 it was, however, celebrated in a very marked manner, and later in the same year there was a demonstration against a foolish political play called *The Union*, and this being privately reported to the king in as bad a light as possible, he thought that Count Sandels, who had not considered it worth while to report the occurrence, was not fitted for his post, and had him replaced by Count Beltzar Bojiljus Platen (1766-1829), an upright but narrow-minded statesman. Count Platen's first act was to issue a proclamation warning the people against celebrating the day of independence; and in April 1828 the king, against the advice of his ministers, summoned an extraordinary Storting, his intention being to wrest from the Storting the supremacy it had gained in 1827. He also intended to take steps to prevent the celebration of the 17th of May, and assembled a force of 2000 Norwegian soldiers in the neighbourhood of the capital. The king arrived in Christiania soon after the opening of the extraordinary Storting. He did not succeed, however, in his attempt to make any constitutional changes, but the Storting met the king's wishes with regard to the celebration of the 17th of May by deciding not to continue the celebration, and the people all over the country quietly acquiesced. The following year trouble broke out again. The students had decided to celebrate the 17th of May with a festive gathering, which, however, passed off quietly. But large masses of the people paraded the streets, singing and shouting, and gathered finally in the market-place. There was a little rioting, and the police and the military eventually dispersed the people and drove them to their homes with sword and musket. This episode has become known as the "battle of the market-place," and did much to increase the general ill-feeling against Count Platen. His health eventually broke down from disappointment and vexation at the indignities and abuse heaped upon him. He died in Christiania at the end of the year, and his post remained vacant for several years, the presidency of the Norwegian government in the meantime being taken by Collett, its oldest member.

**The "battle of the market-place."**

By the July Revolution of 1830 the political situation in Europe became completely changed, and the lessons derived from that great movement reached also to Norway.

The representatives of the peasantry, for whom the constitution had paved the way to become the ruling element in political life, were also beginning to distinguish themselves in the national assembly, where they now had taken up an independent position against the representatives of the official classes, who in 1814 and afterwards had played the leading and most influential part in politics. This party was now under the leadership of the able and gifted Ole Ueland, who remained a member of every Storting from 1833 to 1869. The Storting of 1833 was the first of the so-called

"peasant Storthings." Hitherto the peasantry had never been represented by more than twenty members, but the elections in 1833 brought their number up to forty-five, nearly half of the total representation. The attention of this new party was especially directed to the finances of the country, in the administration of which they demanded the strictest economy. They often went too far in their zeal, and thereby incurred considerable ridicule.

About this time the peasant party found a champion in the youthful poet Henrik Wergeland, who soon became one of the leaders of the "Young Norway" party. He was a *Wergeland; republican in politics, and the most zealous upholder of the national independence of Norway and of her full equality with Sweden in the union. A strong opposition to Wergeland and the peasant party was formed by the upper classes under the leadership of another rising poet and writer, Johan Sebastian Welhaven, and other talented men, who wished to retain the literary and linguistic relationship with Denmark, while Wergeland and his party wished to make the separation from Denmark as complete as possible, and in every way to encourage the growth of the national characteristics and feeling among the people. He devoted much of his time, by writing and other means, to promote the education of the people; but although he was most popular with the working and poorer classes, he was not able to form any political party around him, and at the time of his death he stood almost isolated. He died in 1845, and his opponents became now the leaders in the field of literature, and carried on the work of national reconstruction in a more restrained and quiet manner. The peasant party still continued to exist, but restricted itself principally to the assertion of local interests and the maintenance of strict economy in finance.*

The violent agitation that began in 1830 died away. The tension between the king and the legislature, however, still continued, and reached its height during the session of 1836, when all the royal proposals for changes in the constitution were laid aside, without even passing through committee, and when various other steps towards upholding the independence of the country were taken. The king, in his displeasure, decided to dissolve the Storting; but before it dispersed it proceeded to impeach Lövenskiöld, one of the ministers, before the supreme court of the realm, for having advised the king to dissolve the Storting. He was eventually sentenced to pay a fine of 10,000 kroner (about £500), but he retained his post. Collett, another minister who had greatly displeased the king by his conduct, was dismissed; but unity in the government was brought about by the appointment of Count Wedel Jarlsberg as viceroy of Norway. From this time the relations between the king and the Norwegian people began to improve, whereas in Sweden he was, in his later years, not a little disliked.

When the king's anger had subsided, he summoned the Storting to an extraordinary session, during which several important bills were passed. Towards the close of the session an address to the king was agreed to, in which the Storting urged that steps should be taken to place Norway in political respects upon an equal footing with Sweden, especially in the conduct of diplomatic affairs with foreign countries. The same address contained a petition for the use of the national or merchant flag in all waters. According to the constitution, Norway was to have her own merchant flag, and in 1821 the Storting had passed a resolution that the flag should be scarlet, divided into four by a blue cross with white borders. The king, however, refused his sanction to the resolution, but gave permission to use the flag in waters nearer home; but beyond Cape Finisterre the naval flag, which was really the Swedish flag, with a white cross on a red ground in the upper square, must be carried. In reply to the Storting's address the king in 1838 conceded the right to all merchant ships to carry the national flag in all waters. This was hailed with great rejoicings all over the country; but the question of the national flag for general use had yet to be settled. With regard to the question raised in the address of the Storting about the conduct of

**The national flag question.**

diplomatic affairs, and other matters concerning the equality of Norway in the union, the king in 1839 appointed a committee of four Norwegians and four Swedes, who were to consider and report upon the questions thus raised.

During the sitting of this first "Union Committee" its powers were extended to consider a comprehensive revision of the Act of Union, with the limitation that the fundamental conditions of the union must in no way be interfered with. But before the committee had finished their report the king died (March 8th 1844), and was succeeded by his son Oscar I. According to the constitution the Norwegian kings must be crowned in Throndhjem cathedral, but the bishop of Throndhjem was in doubt whether the queen, who was a Roman Catholic, could be crowned, and the king decided to forego the coronation both of himself and his queen. The new king soon showed his desire to meet the wishes of the Norwegian people. Thus he decided that in all documents concerning the internal government of the country Norway should stand first where reference was made to the king as sovereign of the two kingdoms. After having received the report of the committee concerning the flag question, he resolved (June 20th, 1844) that Norway and Sweden should each carry its own national flag as the naval flag, with the mark of union in the upper corner; and it was also decided that the merchant flag of the two kingdoms should bear the same mark of union, and that only ships sailing under these flags could claim the protection of the state.

The financial and material condition of the country had now considerably improved, and King Oscar's reign was marked by the carrying out of important legislative work and reforms, especially in local government. New roads were planned and built all over the country, the first railway was built, steamship routes along the coast were established, lighthouses were erected and trade and shipping made great progress. The king's reign was not disturbed by any serious conflicts between the two countries. No change took place in the ministry under the presidency of the viceroy Lövenskiöld upon King Oscar's accession to the throne, but on the death or retirement of some of its members the vacant places were filled by younger and talented men, among whom was Fredrik Stang, who in 1845 took over the newly established ministry of the interior. During the Schleswig-Holstein rebellion (1848-1850) and the Crimean War King Oscar succeeded in maintaining the neutrality of Norway and Sweden, by which Norwegian shipping especially benefited. The abolition of the English navigation acts in 1850 was of great importance to Norway, and opened up a great future for its merchant fleet.

In 1826 a treaty had been concluded with Russia, by which the frontier between that country and the adjoining strip of

Relations with Russia. Norwegian territory in the Polar region was definitely delimited; but in spite of this treaty Russia in 1851 demanded that the Russian Lapps on the Norwegian frontier should have the right to fish on the Norwegian coast, and have a portion of the coast on the Varanger fjord allotted to them to settle upon. The Norwegian government refused to accede to the Russian demands, and serious complications might have ensued if the attention of Russia had not been turned in another direction. While his father had looked to Russia for support, King Oscar was more inclined to secure western powers as his allies, and during the Crimean War he concluded a treaty with England and France, according to which these countries promised their assistance in the event of any fresh attempts at encroachment on Norwegian or Swedish territory by Russia. In consequence of this treaty the relations between Norway and Sweden and Russia became somewhat strained; but after the peace of Paris in 1856, and the accession of Alexander II., whose government was in favour of a peaceful policy, the Russian ambassador at Stockholm succeeded in bringing about more friendly relations.

Owing to the king's ill-health, his son, the crown prince Carl, was appointed regent in 1857, and two years later, when King Oscar died, he succeeded to the thrones of the two countries as

Carl XV. He was a gifted, genial and noble personality, and desired to inaugurate his reign by giving the Norwegians a proof of his willingness to acknowledge the claims of Norway, but he did not live to see his wishes in this respect carried out. According to the constitution, the king had the power to appoint a viceroy for Norway, who might be either a Norwegian or Swede. Since 1829 no Swede had held the post, and since 1850 no appointment of a viceroy had been made. But the paragraph in the constitution still existed, and the Norwegians naturally wished to have this stamp of "provinciality" obliterated. A proposal for the abolishment of the office of viceroy was laid before the Storting in 1850, and passed by it. The king, whose sympathies on this question were known, had been appealed to, and had privately promised that he would sanction the proposed change in the constitution; but as soon as the resolution of the Storting became known in Sweden, a violent outcry arose both in the Swedish press and the Swedish estates. Under the pressure that was brought to bear upon the king in Sweden, he eventually refused to sanction the resolution of the Storting; but he added that he shared the views of his Norwegian counsellors, and would, when "the convenient moment" came, himself propose the abolition of the office of viceroy.

In the following year the Swedish government again pressed the demands of the Swedish estates for a revision of the Act of Union, which this time included the establishment of a union or common parliament for the two countries, on the basis that, according to the population, there should be two Swedish members to every Norwegian. The proposal was sent to the Norwegian government, which did not seem at all disposed to entertain it; but some dissensions arose with regard to the form in which its reply was to be laid before the king. The more obstinate members of the ministry resigned, and others, of a more pliable nature, were appointed under the presidency of Fredrik Stang, who had already been minister of the interior from 1845 to 1856. The reconstructed government was, however, in accord with the retiring one, that no proposal for the revision of the Act of Union could then be entertained. The king, however, advocated the desirability of a revision, but insisted that this would have to be based upon the full equality of both countries. In 1863 the Storting assented to the appointment by the king of a Union committee, the second time that such a committee had been called upon to consider this vexatious question. It was not until 1867 that its report was made public, but it could not come on for discussion in the Storting till it met again in 1871. During this period the differences between the two countries were somewhat thrust into the background by the Danish complications in 1863-1864, which threatened to draw the two kingdoms into war. King Carl was himself in favour of a defensive alliance with Denmark, but the Norwegian Storting would only consent to this if an alliance could also be effected with at least one of the western powers.

In 1860 the Storting passed a resolution by which its sessions were made annual instead of triennial according to the constitution of 1814. The first important question which the first yearly Storting which met in 1871 had to consider was once more the proposed revision of the Act of Union. The Norwegians had persistently maintained that in any discussion on this question the basis for the negotiations should be (1) the full equality of the two kingdoms, and (2) no extension of the bonds of the union beyond the line originally defined in the act of 1815. However, the draft of the new act contained terms in which the supremacy of Sweden was presupposed and which introduced important extensions of the bonds of the union; and, strangely enough, the report of the Union committee was adopted by the new Stang ministry, and even supported by some of the most influential newspapers under the plausible garb of "Scandinavianism." In these circumstances the "lawyers' party," under the leadership of Johan Sverdrup, who was to play such a prominent part in Norwegian politics, and the "peasant party," led by Sören

Death of Oscar I.; accession of Carl XV.

Question of Norwegian viceroy.

Swedish proposals for revision of Act of Union.

Jaabæk, a gifted peasant proprietor, who was also destined to become a prominent figure in the political history of the country, formed an alliance, with the object of guarding against any encroachment upon the liberty and independence which the country had secured by the constitution of 1814. This was the foundation of the great national party, which became known as the "Venstre" (the left), and which before long became powerful enough to exert the most decisive influence upon the political affairs of the country. When, therefore, the proposed revision of the Act of Union eventually came before the Storting in 1871, it was rejected by an overwhelming majority. The position which the government had taken up on this question helped to open the eyes of the Norwegians to some defects in the constitution, which had proved obstacles to the development and strengthening of the parliamentary system.

In 1872 a private bill came before the Storting, proposing that the ministers should be admitted to the Storting and take part in its proceedings. After a number of stormy debates, the bill was successfully carried under the leadership of Johan Sverdrup by a large majority, but the government, evidently jealous of the growing powers and influence of the new liberal party in the Storting, advised the king to refuse his sanction, although the government party itself had several times in the preceding half-century introduced a similar bill for admitting the ministers to the Storting. At that time, however, the opposition had looked with suspicion on the presence of the ministers in the national assembly, lest their superior skill in debate and political experience should turn the scale too readily in favour of government measures. Now, on the contrary, the opposition had gained more experience and had confidence in its own strength, and no doubt found that the legislative work could better be carried on if the ministers were present to explain and defend their views; but the government saw in the proposed reform the threatened introduction of full parliamentary government, by which the ministry could not remain in office unless supported by a majority in the Storting. Before the Storting separated the liberals carried a vote of censure against the government; but the king declared that the ministers enjoyed his confidence and took no further notice of the vote. Two of the ministers, who had advised the ratification of the bill, resigned, however; and a third minister, who had been in the government since 1848, resigned also, and retired from public life, foreseeing the storm that was brewing on the political horizon. Numerous public meetings were held all over the country in support of the proposed reform, and among the speakers was Johan Sverdrup, now the acknowledged leader of the liberal party, who was hailed with great enthusiasm as the champion of the proposed reform.

This was the political situation when King Carl Died (18th September 1872). He was succeeded by his brother, who ascended the throne as Oscar II. In the following year he gave his sanction to the bill for the abolition of the office of viceroy, which the Storting had again passed, and the president of the ministry was afterwards recognized as the prime minister and head of the government in Christiania. Fredrik Stang, who was the president of the ministry at the time, was the first to fill this office. In the same year Norway celebrated its existence for a thousand years as a kingdom, with great festivities.

In 1874 the government, in order to show the people that they to some extent were willing to meet their wishes with regard to the great question before the country, laid before the Storting a royal proposition for the admittance of the ministers to the national assembly. But this was to be accompanied by certain other constitutional changes, such as giving the king the right of dissolving the Storting at his pleasure, and providing fixed pensions for ex-ministers, which was regarded as a guarantee against the majority of the assembly misusing its new power. The bill which the government brought in was unanimously rejected by the Storting, the conservatives also voting against it, as they considered

the guarantees insufficient. The same year, and again in 1877, the Storting passed the bill, but in a somewhat different form from that of 1872. On both occasions the king refused his sanction.

The Storting then resorted to the procedure provided by the constitution to carry out the people's will. In 1880 the bill was passed for the third time, and on this occasion by the overwhelming majority of 93 out of 113. Three Stornings after three successive elections had now carried the bill, and it was generally expected that the king and his government would at length comply with the wishes of the people, but the king on this occasion also refused his sanction, declaring at the same time that his right to the absolute veto was "above all doubt." Johan Sverdrup, the leader of the liberal party and president of the Storting, brought the question to a prompt issue by proposing to the Storting that the bill, which had been passed three times, should be declared to be the law of the land without the king's sanction. This proposal was carried by a large majority on the 9th of June 1880, but the king and his ministers in reply declared that they would not recognize the validity of the resolution.

From this moment the struggle may be said to have centred itself upon the existence or non-existence of an absolute veto on the part of the crown. The king requested the faculty of law at the Christiania university to give its opinion on the question at issue, and with one dissentient the learned doctors upheld the king's right to the absolute veto in questions concerning amendments of the constitution, although they could not find that it was expressly stated in the fundamental law of the country. The ministry also advised the king to claim a veto in questions of supply, which still further increased the ill-feeling in the country against the government, and the conflict in consequence grew more and more violent.

In the midst of the struggle between the king and the Storting, the prime minister, Fredrik Stang, resigned, and Christian August Selmer (1816-1889) became his successor; and this, together with the appointment of another member to the ministry, K. H. Schweigaard, plainly indicated that the conflict with the Storting was to be continued. In June 1882 the king arrived in Christiania to dissolve the Storting, and on this occasion delivered a speech from the throne, in which he openly censured the representatives of the people for their attitude in legislative work and on the question of the absolute veto, the speech creating considerable surprise throughout the country. Johan Sverdrup and Bjørnstjerne Bjørnson, the popular poet and dramatist, called upon the people to support the Storting in upholding the resolution of the 9th of June, and to rouse themselves to a sense of their political rights. The elections resulted in a great victory for the liberal party, which returned stronger than ever to the Storting, numbering 83 and the conservatives only 31. The ministry, however, showed no sign of yielding, and, when the new Storting met in February 1883, the Odelsting (the lower division of the national assembly) decided upon having the question finally settled by impeaching the whole of the ministry before the Rigsret or the supreme court of the realm. The jurisdiction of the Rigsret is limited to the trial of offences against the state, and there is no appeal against its decisions. The charges against the ministers were for having acted contrary to the interests of the country by advising the king to refuse his sanction—first, to the amendment of the law for admitting the ministers to the Storting; secondly, to a bill involving a question of supply; and thirdly, to a bill by which the Storting could appoint additional directors on the state railways.

The trial of the eleven ministers of the Selmer cabinet began in May 1883 and lasted over ten months. In the end the Rigsret sentenced the prime minister and seven of his ministers to be deprived of their offices, while three, who had either recommended the king to sanction the bill for admitting the ministers to the Storting, or had

**Founda-  
tion of the  
Norwegian  
national  
party.**

**Question  
of admis-  
sion of  
ministers  
to seats in  
the Stor-  
thing.**

**Death of  
Carl  
XV.: ac-  
cession of  
Oscar II.**

**Proposals  
by the  
Storting  
for full  
popular  
control.**

**The king's  
veto.**

**Struggle  
between  
the king  
and the  
Storting.**

**Elections  
of 1882.**

**Impeach-  
ment of  
ministers  
by the  
Storting,  
1883.**

**The minis-  
ters sen-  
tenced by  
the Rigsret.**

entered the cabinet at a later date, were heavily fined. The excitement in the country rose to feverish anxiety. Rumours of all kinds were afloat, and it was generally believed that the king would attempt a *coup d'état*. Fortunately the king after some hesitation issued (11th March 1884) an order in council announcing that the judgment of the supreme court would be carried into effect, and Selmer was then called upon to resign his position as prime minister. King Oscar, however, in his declaration upheld the constitutional prerogative of the crown, which, he maintained, was not impaired by the judgment of the Rigsret. The following month the king, regardless of the large liberal majority in the Storting, asked Schweigaard, one of the late ministers, whose punishment consisted in a fine, to form a ministry, and the so-called "April ministry" was then appointed, but sent in its resignation in the following month. Professor Broch, a former minister, next failed to form a ministry, and the king was at last compelled to appoint a ministry in accordance with the majority in the

**Acquiescence by the king.**

Storting. In June 1884 Johan Sverdrup was asked to form one. He selected for his ministers leading men on the liberal side in the Storting, and the first liberal ministry that Norway had was at length appointed. The Storting, in order to satisfy the king, passed a new resolution admitting the ministers to the national assembly, and this received formal sanction.

**First Liberal Ministry 1884.**

During the following years a series of important reforms was carried through. Thus in 1887 the jury system in criminal matters was introduced into the country after violent opposition from the conservatives. A bill intended to give parishioners greater influence in church matters, and introduced by Jakob Sverdrup, the minister of education, and a nephew of the prime minister, met, however, with strong opposition, and was eventually rejected by the Storting, the result being a break-up of the ministry and a disorganization of the liberal party. In June 1889 the Sverdrup ministry resigned, and a conservative one was formed by Emil Stang, the leader of the conservatives in the Storting, and during the next two years the Storting passed various useful measures; but the ministry was eventually wrecked on the rock of the great national question which about this time came to the front—that of Norway's share in the transaction of diplomatic affairs. At the time of the union in 1814 nothing had been settled as to how these were to be conducted, but in 1835 a resolution was issued, that when the

Swedish foreign minister was transacting diplomatic matters with the king which concerned both countries, or Norway only, the Norwegian minister of state in attendance upon the king at Stockholm should be present. This arrangement did not always prove satisfactory to the Norwegians, especially as the Swedish foreign minister could not be held responsible to the Norwegian government or parliament.

**The question of diplomatic representation.**

By a change in the Swedish constitution in 1885 the ministerial council, in which diplomatic matters are discussed, came to consist of the Swedish foreign minister and two other members of the cabinet on behalf of Sweden, and of the Norwegian minister at Stockholm on behalf of Norway. The king, wishing to remedy this disparity, proposed that the composition of the council should be determined by an additional paragraph in the Act of Union. The representatives of the Norwegian government in Stockholm proposed that three members of the cabinet of each country should constitute the ministerial council. To this the Swedish government was willing to agree, but on the assumption that the minister of foreign affairs should continue to be a Swede as before, and this the Norwegians, of course, would not accept. At the king's instigation the negotiations with the Swedish government were resumed at the beginning of 1891, but the Swedish Riksdag rejected the proposals, while the Norwegian Storting insisted upon "Norway's right, as an independent kingdom, to full equality in the union, and therewith her right to watch over her foreign affairs in a constitutional manner." The Stang ministry then resigned, and a liberal ministry, with Steen, the recognized

**The Norwegian claim.**

leader of the liberal party after Sverdrup's withdrawal from politics, as prime minister, was appointed.

The new ministry had placed the question of a separate minister of foreign affairs for Norway prominently in their programme, but little progress was made during the next few years.

Another and more important question for the country, *separate consular service*, as far as its shipping and commerce are concerned, now came to the front. The Storting had in 1891 appointed a committee to inquire into the practicability of establishing a separate Norwegian consular service, and in 1892 the Storting, acting upon the committee's report, determined to establish a consular service. The king, influenced by public opinion in Sweden, refused his sanction, and the Norwegian government in consequence sent in their resignation, whereupon a complete deadlock ensued. This was terminated by a compromise to the effect that the ministry would return to office on the understanding that the question was postponed by common consent. The following year the Storting again passed a resolution calling upon the Norwegian government to proceed with the necessary measures for establishing the proposed consular service for Norway, but the king again refused to take any action in the matter. Upon this the liberal ministry resigned (May 1893), and the king appointed a conservative government, with Emil Stang as its chief. Thus matters went on till the end of 1894, when the triennial elections took place, with the result that the majority of the electors declared in favour of national independence on the great question then before the country. The ministry did not at once resign, but waited till the king arrived in Christiania to open the Storting (January 1895). The king kept the country for over four months without a responsible government, during which time the crisis had become more acute than ever. A coalition ministry was at last formed, with Professor G. F. Hagerup as prime minister. A new committee, consisting of an equal number of Norwegians and Swedes, was appointed to consider the question of separate diplomatic representation; but after sitting for over two years the committee separated without being able to come to any agreement.

The elections in 1897 proved again a great victory for the liberal party, 79 liberals and 35 conservatives being returned, and in February 1898 the Hagerup ministry was replaced by a liberal, once more under the premiership of Steen. Soon afterwards the bill for the general adoption of the national or "pure" flag, as it was called, was carried for the third time, and became law without the king's sanction. In 1898 universal political suffrage for men was passed by a large majority, but the proposal to include women received the support of only 33 votes.

In January 1902, on the initiative of the Swedish foreign minister, another committee, consisting of an equal number of leading Norwegians and Swedes, was appointed by the king to investigate the consular question. The unanimous report of the committee was to the effect that "it was possible to appoint separate Norwegian consuls exclusively responsible to Norwegian authority and separate Swedish consuls exclusively responsible to Swedish authority." The further negotiations between the two governments resulted in the so-called *communiqué* of the 24th of March 1903, which announced the conclusion of an agreement between the representatives of the two countries for the establishment of the separate consular service. The terms of the *communiqué* were submitted to a combined Norwegian and Swedish council of state on the 21st of December 1903, when they were unanimously agreed to and were signed by the king, who commissioned the Norwegian and the Swedish governments to proceed with the drafting of the laws and regulations for the separate consular services. In due course the Norwegian government submitted to the Swedish government their draft of the proposed laws and regulations, but no reply was forthcoming for several months. About this time the Swedish foreign minister, Mr Lagerheim, who had zealously worked for a friendly solution of the consular question, resigned, and in November the same year Boström, the Swedish prime minister, suddenly submitted to the Norwegian government a number of new conditions under which the Swedish

**The crisis of 1902-1905.**

government a number of new conditions under which the Swedish

government was prepared to agree to the establishment of separate consuls. This came as a surprise to the Norwegians in view of the fact that the basis for the establishment of separate consuls had already been agreed upon and confirmed by the king in December 1903. According to Boström's proposals the Norwegian consuls were to be placed under the control of the Swedish foreign minister, who was to have the power to remove any Norwegian consul. The Norwegians felt it would be beneath the dignity of a self-governing country to agree to the Swedish proposals, and that these new demands were nothing less than a breach of faith with regard to the terms of agreement arrived at two years before by both governments and approved and signed by the king. The Norwegian government would have been perfectly justified if, after this, they had withdrawn from the negotiations, but they did not wish to jeopardize the opportunity of arriving at a friendly settlement, and Hagerup, the Norwegian prime minister, proceeded to Stockholm to confer with Boström; but no satisfactory agreement could be arrived at. There was therefore nothing left but for the Norwegians to take matters into their own hands.

On the 8th of February 1905 Hagerup announced to the Norwegian Storting that the negotiations had fallen through, and on the 17th the Storting decided unanimously to refer the matter to a special committee. Owing to some difference of opinion between the members of his ministry, Hagerup resigned on the 1st of March and was succeeded by Christian Michelsen, who formed a ministry composed of members of both political parties. The special committee decided that a bill should be immediately submitted to the Storting for the establishment of a Norwegian consular service and that the measure should come into force not later than the 1st of April 1906. An attempt was made by the Swedish crown prince, acting as Prince Regent during the king's illness, to enter into new negotiations with the Norwegian government, but the proposals were not favourably received in Norway. In April 1905 Boström resigned, which was considered to be a move on the part of Sweden to facilitate negotiations with Norway. The bill for the establishment of Norwegian consuls was passed by the Storting without a dissentient voice on the 23rd of May, and it was generally expected that the king, who again had assumed the reins of government, would sanction the bill, but on the 27th of May, in spite of the earnest entreaties of his Norwegian ministers, the king formally refused to do so. The Norwegian Ministry immediately resigned, but the king informed the ministers that

he could not accept their resignation. They, however, declined to withdraw it. A few days afterwards the Norwegian government informed the Storting of the king's refusal, whereupon the assembly unanimously agreed to refer the matter to the special committee. On the 7th of June the Storting met to hear the final decision of the government. Michelsen, the prime minister, informed the Storting that all the members of the government had resigned in consequence of the king's refusal to sanction the consular law, that the king had declined to accept the resignation, and that, as an alternative government could not be formed, the union with Sweden, based upon a king in common, was consequently dissolved. The president of the Storting submitted a resolution that the resigning ministry should be authorized to exercise the authority vested in the king in accordance with the constitution of the country. The resolution was unanimously adopted.

King Oscar, on receiving the news of the action of the Norwegian Storting, sent a telegraphic protest to the Norwegian prime minister and to the president of the Storting. The Swedish government immediately decided to summon an extraordinary session of the Swedish parliament for the 20th of June, when a special committee was appointed to consider what steps should be taken by Sweden. On the 25th of July the report of the committee was laid before the Riksdag, in which it was stated that Sweden could have no objection to enter into negotiations about the severance of the union, when a vote to that effect had been

given by a newly-elected Storting or by a national vote in the form of a referendum by the Norwegian people. The report was unanimously adopted by the Swedish Riksdag on the 27th of July, and on the following day the Norwegian Storting decided that a general plebiscite should be taken on the 13th of August, when 368,211 voted in favour of the dissolution and only 184 against it. It was thereupon agreed that representatives of Norway and of Sweden should meet at Karlstad in Sweden on the 31st of August to discuss and arrange for the severance of the union. The negotiations lasted till the 23rd of September, though more than once they were on the point of being broken off. The agreement stipulated a neutral zone on both sides of the southern border between the two countries, the Norwegians undertaking to dismantle some fortifications within that zone. The agreement was to remain in force for ten years, and could be renewed for a similar period, unless one of the countries gave notice to the contrary. The Karlstad agreement was ratified by the Norwegian Storting on the 9th of October and by the Swedish Riksdag on the 16th of the same month. On the 27th of October King Oscar issued a proclamation to the Norwegian Storting, in which he relinquished the crown of Norway. The Norwegian government was thereupon authorized by the Storting to negotiate with Prince Charles of Denmark and to arrange for a national vote as to whether or no the country would approve of his election for the Norwegian throne. The plebiscite resulted in 259,563 votes for his election and 69,264 against. On the 18th of November the Storting unanimously elected Prince Charles as king of Norway, he taking the name of Haakon VII. On the 25th of November the king and his consort, Queen Maud, the youngest daughter of King Edward VII. of England, entered the Norwegian capital. Their coronation took place in the Trondhjem cathedral the following year.

In 1907 parliamentary suffrage was granted to women with the same limitation as in the municipal suffrage granted to them in 1901, viz. to all unmarried women over 25 years, who pay taxes on an income of 300 kroner (about £16) in the country districts and on 400 kroner (about £22) in the towns, as well as to all married women, whose husbands pay taxes on similar incomes. Norway was thus the first sovereign country in Europe where the parliamentary vote was granted to women. (H. L. B.)

#### NORWEGIAN LITERATURE

Early Norse literature is inextricably bound up with Icelandic literature. Iceland was colonized from Norway in the 9th century, and the colonists were drawn chiefly from the upper and cultured classes. They took with them their poetry and literary traditions. Old Norse literature is therefore dealt with under Iceland (*q.v.*). (See also EDDA, SAGA, RUNES.)

The modern literature of Norway bears something of the same relation to that of Denmark that American literature bears to English. In each case the development and separation of a dependency have produced a desire on the part of persons speaking the mother-tongue for a literature that shall express the local emotions and conditions of the new nation. Two notable events led to the foundation of a separate Norwegian literature: the one was the creation of the university of Christiania in 1811, and the other was the separation of Norway from Denmark in 1814. Before this time Norwegian writers had been content, as a rule, to publish their works at Copenhagen. The first name on the annals of Danish literature, Peder Clausen, is that of a Norwegian; and if all Norse writers were removed from that roll, the list would be poorer by some of its most illustrious names, by Holberg, Tullin, Wessel, Treschow, Steffens and Hauch.

The first book printed in Norway was an almanac, brought out in Christiania in 1643 by a wandering printer named Tyge Nielsen, who brought his types from Copenhagen. But the first press set up definitely in Norway was that of Valentin Kuhn, brought over from Germany in 1650 by the theologian Christian Stephensen Bang (1580-1678) to help in the circulation of his numerous tracts. Bang's *Christianiae Stads Beskrivelse* (1651), is the first book published in Norway. Christen Jensen (d. 1653)

Separation from Sweden.



was a priest who collected a small glossary or *glosebog* of the local dialects, published in 1656. Gerhard Milzow (1629-1688), the author of a *Presbyterologia Norwegica* (1679), was also a Norse priest. The earliest Norwegian writer of any original merit was Dorte Engelbrechtsdatter (1634-1716), afterwards the wife of the pastor Ambrosius Hardenbeck. She is the author of several volumes of religious poetry which have enjoyed great popularity. The hymn-writer Johan Brunsmann (1637-1707), though a Norseman by birth, belongs by education and temper entirely to Denmark. Not so Peter Dass (1647-1708) (*q.v.*), the most original writer whom Norway produced and retained at home during the period of annexation. Another priest, Jonas Ramus (1649-1718), wrote *Norriges Kongers Historie* (History of the Norse Kings) in 1719, and *Norriges Beskrivelse* (1735). The celebrated missionary to Greenland, Hans Egede (1686-1758), wrote several works on his experiences in that country. Peder Hersleb (1680-1757) was the compiler of some popular treatises of Lutheran theology. Frederik Nannestad, bishop of Trondhjem (1693-1774), started a weekly gazette in 1760. The missionary Knud Leem (1697-1774) published a number of works on the Lapps of Finmark, one at least of which, his *Beskrivelse over Finmarkens Lopper* (1677), still possesses considerable interest. The famous Erik Pontoppidan (1698-1764) cannot be regarded as a Norwegian, for he did not leave Denmark until he was made bishop of Bergen, at the age of forty-nine. On the other hand the far more famous Baron Ludvig Holberg (1684-1754), belongs to Denmark by everything but birth, having left Norway in childhood.

A few Norsemen of the beginning of the 18th century distinguished themselves chiefly in science. Of these Johan Ernst Gunnerus (1718-1773), bishop of Trondhjem, was the first man who gave close attention to the Norwegian flora. He founded the Norwegian Royal Society of Sciences in 1760, with Gerhard Schöning (1722-1786) the historian and Hans Ström (1726-1797) the zoologist. Peder Christoffer Stenersen (1723-1776), a writer of occasional verses, merely led the way for Christian Braumann Tullin (1728-1765), a lyrical poet of exquisite genius, who is claimed by Denmark but who must be mentioned here, because his poetry was not only mainly composed in Christiania, but breathes a local spirit. Danish literature between the great names of Evald and Baggesen presents us with hardly a single figure which is not that of a Norseman. The director of the Danish national theatre in 1771 was a Norwegian, Niels Krog Bredal (1733-1778), who was the first to write lyrical dramas in Danish. A Norwegian, Johan Nordahl Brun (1745-1816), was the principal tragedian of the time, in the French taste. It was a Norwegian, J. H. Wessel (1742-1785), who laughed this taste out of fashion. In 1772 the Norwegian poets were so strong in Copenhagen that they formed a *Norske Selskab* (Norwegian Society), which exercised a tyranny over contemporary letters which was only shaken when Baggesen appeared. Among the leading writers of this period are Claus Frimann (1746-1820), Peter Harboe Frimann (1752-1830), Claus Fasting (1746-1791), Johan Vibe (1748-1782), Edvard Storm (1749-1794), C. H. Pram (1756-1821), Jonas Rein (1760-1821), Jens Zetlitz (1761-1821), and Lyder Christian Sagen (1771-1850), all of whom, though Norwegians by birth, find their place in the annals of Danish literature. To these poets must be added the philosophers Niels Treschow (1751-1833) and Henrik Steffens (1773-1845), and in later times the poet Johannes Carsten Hauch (1790-1872).

The first form which Norwegian literature took as an independent thing was what was called "Syttendemaal-Poesi," or poetry of the 17th of May, that being the day on which the "Trefold," Norway obtained her independence and proclaimed her king. Three poets, called the "Trefold," came forward as the inaugurators of Norwegian thought in 1814. Of these Conrad Nicolai Schwach (1793-1860) was the least remarkable. Henrik Anker Bjerregaard (1792-1842), born in the same hamlet of Kingsaker as Schwach, had a much brighter and more varied talent. His *Miscellaneous Poems*, collected at Christiania in 1829, contain some charming studies from nature, and admirable patriotic songs. He brought out a tragedy of

*Magnus Barfods Sønner* (Magnus Barefoot's Sons) and a lyrical drama, *Fjeldeventyret* (The Adventure in the Mountains) (1828). He became judge of the supreme court of the diocese of Christiania. The third member of the Trefold, Mauritz Kristoffer Hansen (1794-1842), was a schoolmaster. His novels, of which *Ottar de Bretagne* (1819) was the earliest, were much esteemed in their day, and after his death were collected and edited (8 vols., 1855-1858), with a memoir by Schwach. Hansen's *Poems*, printed at Christiania in 1816, were among the earliest publications of a liberated Norway, but were preceded by a volume of *Smaadigte* (Short Poems) by all three poets, edited by Schwach in 1815, as a semi-political manifesto. These writers, of no great genius in themselves, did much by their industry and patriotism to form a basis for Norwegian literature.

The creator of Norwegian literature, however, was the poet Henrik Arnold Wergeland (1808-1845) (*q.v.*), a man of great genius and enthusiasm, who contrived within the limits of a life as short as Byron's to concentrate the labours of a dozen ordinary men of letters. He held views in most respects similar to those pronounced by Rousseau and Shelley. His obscurity and extravagance stood in the way of his teaching, and his only disciples in poetry were Sylvester Sivertsen (1809-1847), a journalist of talent whose verses were collected in 1848, and Christian Monsen (1815-1852).

A far more wholesome and constructive influence was that of Johann Sebastian Cammermeyer Welhaven (1807-1873) (*q.v.*), who was first brought to the surface by the conservative reaction in 1830 against the extravagance of the radical party. A savage attack on *Henrik Wergeland's Poetry*, published in 1832, caused a great sensation, and produced an angry pamphlet in reply from the father, Nikolai Wergeland. The controversy became the main topic of the day, and in 1834 Welhaven pushed it into a wider arena by the publication of his beautiful cycle of satirical sonnets called *Norges Dæmring* (The Dawn of Norway), in which he preached a full conservative gospel. He was assisted in his controversy with Wergeland by Henrik Hermann Foss (1790-1853), author of *Tidsnormerne* (The Norms of the Age) (1835) and other verses.

Andreas Munch (1811-1884) took no part in the feud between Wergeland and Welhaven, but dedicated himself to the study of Danish models independently of either. He published a series of poems and dramas, one of which latter, *Kong Munch Sverres Ungdom* (1837), attracted some notice. His popularity commenced with the appearance of his *Poems Old and New* in 1848. His highest level as a poet was reached by his epic called *Kongedatterens Brudefar!* (The Bridal Journey of the King's Daughter) (1861). Two of his historical dramas have enjoyed a popularity greatly in excess of their merit; these are *Solomon de Cauc* (1854) and *Lord William Russell* (1857).

A group of minor poetical writers may now be considered. Magnus Brostrup Landstad (1802-1880) was born on Maasø, an island in the vicinity of the North Cape, and, therefore, in higher latitudes than any other man of letters. He was a hymn-writer of merit, and he was the first to collect, in 1853, the *Norske Folkeviser* or Norwegian folk-songs. Landstad was ordered by the government to prepare an official national hymn-book, which was brought out in 1861. Peter Andreas Jensen (1812-1867) published volumes of lyrical poetry in 1838, 1849, 1855 and 1861, and two dramas. He was also the author of a novel, *En Erindring* (A Souvenir), in 1857. Aasmund Olafsen Vinje (1818-1870) was a peasant of remarkable talent, who was the principal leader of a movement known as the "maalstræv," an effort to distinguish Norwegian from Danish literature by the adoption of a peasant dialect, or rather a new language arbitrarily formed on a collation of the various dialects. Vinje wrote a volume of lyrics, which he published in 1864, and a narrative poem, *Storegut* (Big Lad) (1866), entirely in this fictitious language, and he even went so far as to issue a newspaper, *Dølen* (The Dalesman), which appeared from 1858 to Vinje's death in 1870. In these efforts he was supported by Ivar Aasen and by Kristoffer Janson (b. 1841), the philologist, the author of an historical tragedy, *Jon Arason* (1867), several novels: *Fraa Bygdem* (1865); *Torgrim* (1872); *Fra Dandskieldi* (1875); *Han og Ho* (1878); and *Austanfyre Sol og Vestanfyre Maane* (East of the Sun and West of the Moon) (1879); besides a powerful but morbid drama in the ordinary language of Norway, *En Kvindeshjebne* (A Woman's Fate) (1879). In 1882 he left Norway for America as a Unitarian minister, and from this exile he sent home in 1885 what is perhaps the best of his books, *The Saga of the Prairie*. Superior to all the preceding in the quality of his lyrical writing was the bishop of Christiansand, Jørgen Moe (1813-1882). He is,

Wergeland, Welhaven.

Minor poets.

however, better known by his labours in comparative mythology, in conjunction with P. C. Asbjørnsen (see ASBJØRNSEN AND MØE).

The names of the Norwegian Ibsen (q.v.) and Bjørnson (q.v.), in the two fields of the drama and the novel, stand out prominently in

the European literature of the later 19th century; and two writers of novels who owe much to their example are Jonas Lie (q.v.) and Alexander Kielland (1849-1906). Nicolaï Ramm Østgaard (1812-1872) to some extent preceded Bjørnson in his graceful romance *En Eftlydd* (A Mountain Parish), in 1852. Fritjof Røse (1830-1890), who wrote under the pseudonym of Israél Dehn, attracted notice by seven separate stories published between 1862 and 1864. Jacobine Camilla Collet (1813-1895), sister of the poet Wergeland, wrote *Ammandens Døtre* (The Governor's Daughters) (1855), an excellent novel, and the first in Norwegian literature which attempted the truthful description of ordinary life. She was a pioneer in the movement for the emancipation of women in Norway. Anne Magdalene Thoresen (1819-1903), a Dane by birth, wrote a series of novels of peasant life in the manner of Bjørnson, of whom she was no unworthy pupil. One of her best novels is *Signes Historie* (1864). She also wrote some lyrical poetry and successful dramas. The principal historian of Norway is

Peter Andreas Munch (1810-1863), whose multifarious writings include a grammar of Old Norse (1847); a collection of Norwegian laws until the year 1387 (1846-1849); a study of Runic inscriptions (1848); a history and description of Norway during the middle ages (1849); and a history of the Norwegian people in 8 vols. (1852-1863); Jakob Aall (1773-1844) an associate of Munch in this work. Christian Berg (1775-1852) was another worker in the same field. Jakob Rudolf Keyser (1803-1864) printed and annotated the most important documents dealing with the medieval history of Norway. Carl Richard Unger (b. 1817) took part in the same work and edited *Morkinskinnia* in 1867. His edition of the elder Edda (1867) forms a landmark in the study of Scandinavian antiquities. Oluf Rygh (1833-1899) contributed to the archaeological part of history. The modern language of Norway found an admirable grammarian in Jakob Olaus Løkke (1829-1881). A careful historian and ethnographer was Ludvig Holsten Dahl (1829-1877). In this work Christian Berg has written the history of Christiania, and has traced the chronicles of Norway during the Danish possession. Bernt Moe (1814-1850) was a careful biographer of the heroes of Eidsvold. Eiler Lund Sundt (1817-1875) published some very curious and valuable works on the condition of the poorer classes in Norway. Professor J. A. Friis (b. 1821) published the folk-lore of the Lapps in a series of valuable volumes. The German orientalist, Christian Lassen (1800-1876) was a Norwegian by birth. Lorentz Dietrichson (b. 1834) wrote voluminously both on Swedish and Norwegian, chiefly on Norwegian ancient literature. In his jurisprudence the principal Norwegian authorities are Anton Martin Schougaard (1808-1870) and Frederik Stang (1808-1884). Peter Carl Lawson (1798-1873) and Ulrik Anton Møtzfeldt (1807-1865) were the lights of an earlier generation. In medical science, the great writer of the beginning of the 19th century was Michael Skjelderup (1769-1852), who was succeeded by Frederik Holst (1791-1871). Daniel Cornelius Danielsen (b. 1815) was a prominent dermatologist; but probably the most eminent of modern physiologists in Norway is Carl Wilhelm Boeck (1808-1875). The elder brother of the last-mentioned, Christian Peter Bianco Boeck (1798-1877) also deserves recognition as a medical writer. Christopher Hansteen (1784-1873) was professor of mathematics at the university for nearly sixty years. Michael Sars (1805-1869) obtained a European reputation through his investigations in invertebrate zoology. He was assisted by his son Georg Ossian Sars (b. 1837). Baltazar Matthias Keilhau (1797-1858) and Theodor Kjerulf (1825-1888) have been the leading Norwegian geologists. Mathias Numsen Blytt (1789-1862) represents botany. His *Norges Flora*, part of which was published in 1829, was left incomplete at his death. Niels Henrik Aab (1802-1861) (q.v.) was a mathematician of extraordinary promise. Ole Jakob Broch (1818-1889) must be mentioned in the same connexion. Among theological writers may be mentioned Hans Nielsen Hauge (1771-1824), author of the sect which bears his name; Svend Borchman Hersleb (1784-1836); Stener Johannes Stenersen (1789-1835); Wilhelm Andreas Wexels (1797-1866); a writer of extraordinary popularity; and Carl Paul Caspari (1814-1892), a German of Jewish birth, who adopted Christianity and became professor of theology in the university of Christiania.

The political crisis of 1884-1885, which produced so remarkable an effect upon the material and social life of Norway, was not without its influence upon literature. There had followed to the great generation of the 'sixties, led by the new movement, Ibsen and Bjørnson, a race of entirely prosaic writers, of no great talent, much exercised with "problems." The movement which began in 1885 brought back the fine masters of a previous imaginative age, silenced the problem-setters, and encouraged a whole generation of new men, realists of a healthier sort. In 1885 the field was still held by the three main names of

modern Norse literature—Ibsen, Bjørnson and Lie. Henrik Ibsen proceeded deliberately with his labours, and his name at the same time grew in reputation and influence. The advance of Bjørnstjerne Bjørnson was not so regular, because it was disturbed by political issues. Moreover, his early peasant tales once more, after having suffered great neglect, grew to be a force, and Bjørnson's example has done much to revive an interest in the art of verse in Norway. Jonas Lie, the most popular novelist of Norway, continued to publish his pure, fresh and eminently characteristic stories. His style, colloquial almost to a fault, has neither the charm of Bjørnson nor the art of some of the latest generation. Ibsen, Bjørnson and Lie continued, however, to be the three representative authors of their country. Kristian Elster (1841-1881) showed great talent in his pessimistic novels *Tora Trondal* (1879) and *Dangerous People* (1881). Kristian Gløersen (b. 1838) had many affinities with Elster. Arne Garborg (1851) was brought up under sternly pietistic influences in a remote county parish, the child of peasant parents, in the south-west corner of Norway, and the gloom of these early surroundings has tinged all his writings. The early novels of Garborg were written in the peasant dialect, and for that reason, perhaps, attracted little attention. It was not until 1890 that he addressed the public in ordinary language, in his extraordinary novel, *Tired Men*, which produced a deep sensation. Subsequently Garborg returned, with violence, to the cultivation of the peasant language, and took a foremost part in the *maalstræv*. A novelist of considerable crude force was Amalie Skram (1847-1905), wife of the Danish novelist, Erik Skram. Her novels are destitute of literary beauty, but excellent in their local colour, dealing with life in Bergen and the west coast. But the most extraordinary product of the prosaic period was Hans Jøger (b. 1854), a sailor by profession, who left the sea, obtained some instruction and embarked on literature. Jøger accepted the naturalistic formulas wholesale, and outdid Zola himself in the harshness of his pictures of life. Several of Jøger's books, and in particular his novel *Morbid Love* (1893), were immediately suppressed, and can with great difficulty be referred to. Knud Hamsun (b. 1860) has been noted for his egotism, and for the bitterness of his attacks upon his fellow-writers and the great names of literature. Hamsun is seen at his best in the powerful romance called *Hunger* (1888). A writer of a much more pleasing, and in its quiet way of a much more original order, is Hans Aanrud (b. 1863). His humour, applied to the observation of the Ostland peasants—Aanrud himself comes from the Gulbrandsdal—is exquisite; he is by far the most amusing of recent Norwegian writers, a race whose fault it is to take life too seriously. His story, *How Our Lord made Hay at Asmund Bergemullum's* (1887), is a little masterpiece. Peter Egge (b. 1869), a young novelist and playwright from Trondhjem, came to the front with careful studies of types of Norwegian temperament. In his *Jacob and Christopher* (1900) Egge also proved himself a successful writer of comedy. Gunnar Heiberg (b. 1857), although older than most of the young generation, has but lately come into prominence. His poetical drama, *The Balcony*, made a sensation in 1894, but ten years earlier his comedy of *Aunt Ulrica* should have awakened anticipation. His strongest work is *Love's Tragedy* (1904). Two young writers of great promise were removed in the very heyday of success, Gabriel Finne (1866-1899) and Sigbjørn Obstfelder (1866-1900). The last mentioned, in *The Red Drops* and *The Cross*, published in 1897, gave promise of something new in Norwegian literature. Obstfelder, who died in a hospital in Copenhagen in August 1900, left an important book in MS., *A Priest's Diary* (1901).

Verse was banished from Norwegian literature, during the years that immediately preceded 1885. The credit of restoring it belongs to Sigurd Bødtker, who wrote an extremely naturalistic piece called *Love*, in the manner of Heine. The earliest real poet of the new generation is, however, Niels Collett Vogt (b. 1864), who published a little volume of *Poems* in 1887. Arne Dybbest (1868-1892), a young anarchist who committed suicide, was a decadent egotist of the most pronounced type, but a poet of unquestionable talent, and the writer of a remarkably

melodious prose. In 1801 was printed in a magazine Vilhelm Krag's (b. 1871) very remarkable poem called *Fandango*, and shortly afterwards a collection of his lyrics. Vogt and V. Krag continued to be the leading lyrical writers of the period, and although they have many imitators, they cannot be said to have found any rivals. Vilhelm Krag turned to prose fiction, and his novels *Isaac Seehusen* (1900) and *Isaac Kaperkast* (1901) are excellent studies of Westland life. More distinguished as a novelist, however, is his brother, Thomas P. Krag (b. 1868), who published a series of romantic novels, of which *Ada Wilde* (1897) is the most powerful. His short stories are full of delicate charm. Hans E. Kinck (b. 1865) is an accomplished writer of short stories from peasant life, written in dialect. Bert Lie (b. 1868) is the author of popular works of fiction, mainly for the young. Sven Nilssen (b. 1864) is the author of a very successful novel, *The Barque Francisca* (1901). With him may be mentioned the popular dramatist and memoir-writer, John Paulsen (b. 1851), author of *The Widow's Son*. Johan Bojer (b. 1872) has written satirical romances, of which the most powerful is *The Power of Faith* (1903). Jakob Hilditch (b. 1864) has written many stories and sketches of a purely national kind, and is the anonymous author of a most diverting parody of banal provincial journalism; *Tranvikposten* (1900-1901).

The leading critics are Carl Nærup (b. 1864) and Hjalmar Christensen (b. 1860), each of whom has published collections of essays dealing with the aspects of recent Norwegian literature. The death of the leading bibliographer and lexicographer of Norway, Jens Braage Halvorsen (1845-1900), inflicted a blow upon the literary history of his country; his *Dictionary of Norwegian Authors* (1885-1900)—left for completion by Halfdan Koht—is one of the most elaborate works of its kind ever undertaken. Among recent historians of Norway much activity has been shown by Ernst Sars (b. 1835) and Yngvar Nielsen (b. 1843). The great historian of northern jurisprudence was L. M. B. Aubert (1838-1896), and in this connexion T. H. Aschehoug (b. 1822) must also be mentioned. The leading philosopher of Norway in those years was the Hegelian Marcus Jakob Monrad (b. 1816), whose *Aesthetics* of 1889 is his masterpiece.

The close of 1899 and the beginning of 1900 were occupied by a discussion, in which every Norwegian author took part, as to the adoption of the *landsmaal*, or composite dialect of the peasants, in place of the *rigtsmaal* or Dano-Norwegian. Political prejudice greatly embittered the controversy, but the proposition that the *landsmaal*, which dates from the exertions of Ivar Aasen (*q.v.*) in 1850, should oust the language in which all the classics of Norway are written, was opposed by almost every philologist and writer in the country, particularly by Björnson and Sophus Bugge (b. 1833). On the other side, Arne Garborg's was almost the only name which carried any literary weight. The *maal* has no doubt enriched the literary tongue of the country with many valuable words and turns of expression, but there the advantage of it ends, and it is difficult to feel the slightest sympathy with a movement in favour of suppressing the language in which every one has hitherto expressed himself, in order to adopt an artificial dialect which exists mainly on paper, and which is not the natural speech of any one body of persons throughout the whole of Norway.

**AUTHORITIES.**—*La Norvège littéraire*, by Paul Botten-Hansen (1824-1866), is an admirable piece of bibliography, but comes down no farther than 1866. Jens Braage Halvorsen (1845-1900) left his admirable and exhaustive *Norsk Forfatter-Lexikon*, 1814-1880 (Norwegian Dictionary of Authors) incomplete; but the work was continued by Halfdan Koht. See also Henrik Jæger, *Illustreret norsk litteraturhistorie* (Christiania, 1892-1896), to which an appendix *Siste Tidrum 1890-1900* was added by Carl Nærup in 1905; Ph. Schweitzer, *Geschichte der skandinavischen Literatur* (Leipzig, 1889); F. W. Horn, *History of the Literature of the Scandinavian North* (Eng. trans., Chicago, 1884); Edmund Gosse, *Northern Studies* (2nd ed., 1882). (E. G.)

**NORWEGIAN SEA**, the sea enclosed between Norway, the Shetland and Faeroe Islands, Iceland, Greenland, Spitsbergen and Bear Island. Its basin is bounded on the E. by the Spits-

bergen platform, the continental shelf of the Barents Sea and the Norwegian coast: on the S. and S.W. by the North Sea, the Wyville-Thomson ridge, the Faeroe-Iceland ridge and the Iceland-Greenland ridge; on the W. by the coast of Greenland and on the N., so far as is known, by a ridge extending from Greenland to Spitsbergen. The Norwegian Sea is thus placed between the basins of the Atlantic on the one side and of the Arctic Ocean on the other: the mean depth of the submarine ridge separating it from the former being about 300 fathoms, and from the latter probably about 400 fathoms. The basin itself consists of a series of deeps, separated from one another by transverse ridges. Nansen and Helland-Hansen give the following results of measurements of the area:

Area of surface	2.58 million sq. km.
Water area at 600 metres	1.79 " "
" " 1000 "	1.65 " "
" " 2000 "	1.05 " "
" " 3000 "	0.30 " "
Volume	4.12 million cubic km.
Mean depth	1600 metres.

The Norwegian Sea forms the meeting-place of waters coming from the Atlantic and Arctic oceans, and it also receives coastal waters from the North Sea and connecting areas, and from the Barents Sea. As communication with other basins is cut off comparatively near the surface, the inflow and outflow of waters must take place entirely in the upper strata, and the isolated water in the deep basin has typical physical characters of its own.

The distribution and circulation of these waters are of great complexity, and have formed the subject of study by oceanographers since the region was first opened up by the Norwegian North Atlantic Expedition 1876-1878. Much fresh light has been thrown on the subject by the work of the International Council for the study of the sea, and more particularly by the Norwegian investigators Nansen and Helland-Hansen, whose report on Norwegian Fishery and Marine Investigations (vol. ii. No. 2, 1909) contains a complete survey of present knowledge. (H. N. D.)

**NORWICH, GEORGE GORING, EARL OF** (1583?-1663), English soldier, was the son of George Goring of Hurstpierpoint and Ovingdean, Sussex, and of Anne Denny, sister of Edward Denny, earl of Norwich. He was knighted in 1608, and became a favourite at court, benefiting largely from monopolies granted by Charles I. He became Baron Goring in 1628, and privy councillor in 1639. When the troubles between Charles and his parliament became acute Goring devoted his fortune freely to the royal cause; and the king in November 1644 renewed for him the title of earl of Norwich which had become extinct at his uncle's death. He went with the queen to Holland in 1642 to raise money for the king, and in the autumn of the next year he was seeking arms and money from Mazarin in Paris. His proceedings were revealed to the parliament in January 1644 by an intercepted letter to Henrietta Maria. He was consequently impeached of high treason, and prudently remained abroad until 1647 when he received a pass from the parliament under a pretext of seeking reconciliation. Thus he was able to take a prominent part in the Second Civil War of 1648 (see GREAT REBELLION). He commanded the Kentish levies, which Fairfax dispersed at Maidstone and elsewhere, and was forced to surrender unconditionally at Colchester. He was condemned to exile in November 1648 by a vote of the House of Commons, but in the next month the vote was annulled. Early in the next year a court was formed under Bradshaw to try Norwich and four others. All five were condemned to death on the 6th of March, but petitions for mercy were presented to parliament, and Norwich's life was spared by the Speaker's casting vote. Shortly after his liberation from prison in May he joined the exiled court of Charles II., by whom he was employed in fruitless negotiations with the duke of Lorraine. He became captain of the king's guard at the Restoration, and in consideration of the fortune he had expended in the king's service a pension of £2000 a year was granted him. He died at Brentford on the 6th of January 1663. By his wife Mary Nevill (d. 1648), daughter of the 6th Lord Aberghenny, he had four daughters and two sons: George, Lord Goring (*q.v.*); and Charles, who fought

in the Civil War, succeeded his father in the earldom, and died without heirs in March 1671.

**NORWICH**, a city and one of the county-seats of New London county, Connecticut, U.S.A., in the township of Norwich, at the point where the Yantic (which expands here in "The Cove") and Shetucket rivers join and form the Thames. Pop. (1900) of the township, 24,637, which included that of the city (17,251, including 4,507 foreign-born); (1910) of the city, 20,367, and of the township, 28,210. The city area in 1906 was 5-63 sq. m. Norwich is served by the New York, New Haven & Hartford and the Central Vermont railways, by steamers from New York and New London, and by interurban electric lines connecting with Willimantic, New London and other neighbouring places. The city is at the head of navigation on the Thames river, whose channel is 100-200 ft. wide and 14 ft. deep. The residential and older portion of the city is built on the rising ground between the valleys of the two streams; along their banks lies the business district. In Sachem Street is the grave of Uncas (d. c. 1682), a Mohegan Indian chief and friend of the early settlers; the corner-stone of the granite monument over the grave was laid by President Andrew Jackson in 1833. North-east of the Roman Catholic Cemetery, in the extreme eastern part of the city, is a monument to Miantonomo, a sachem of the Narragansett tribe of Indians, who was put to death here. Among the principal buildings and institutions are the Congregational Church, organized in 1660; the Norwich Free Academy (1856) and its Slater Memorial Hall, in which are the Peck Library and an Art Museum, and the Converse Art Annex and Art Collection; the Otis Public Library (1848); the William W. Backus Hospital; a state hospital for the insane and a water armoury. In the 18th century, and early in the 19th, Norwich had a lucrative trade with the Atlantic ports and the West Indies, but later manufacturing became the most important industry; the manufactures including textiles, cutlery, firearms, paper, electrical supplies, printing presses, &c. In 1905 the factory products were valued at \$6,022,391. With the city's growth in manufacturing there has been a large increase in the foreign element in the population. The municipality owns and operates the waterworks, and gas and electric-lighting plants.

Norwich was settled in 1659 by colonists from Saybrook under the leadership of Captain John Mason (1600-1672), who had crushed the power of the Pequot Indians in Connecticut in 1637, and the Rev. James Fitch (1622-1702), who became a missionary to the Mohegans.<sup>1</sup> The tract was purchased from the Mohegan chiefs, Uncas, Owoneco and Attawanhood, and the settlement was called Mohegan until 1662, when the present name was adopted. During and preceding the War of Independence the citizens of Norwich were ardent Whigs, various members of the well-known Huntington family being among their leaders.<sup>2</sup> In December 1767, in reply to a message from Boston, a town-meeting forbade the use of tea, wines, liquors and foreign manufactures; in 1770 all citizens were forbidden to hold

intercourse with a schoolmaster who had continued to drink tea, and in 1776 a town-meeting directed the town clerk to proceed with his duties without reference to the Stamp Act. Norwich was chartered as a city in 1784. Among the early settlers in Ohio many were inhabitants of Norwich. Benedict Arnold was a native of Norwich; Mrs Lydia H. Sigourney was born here in a house still standing; Donald G. Mitchell ("Ik Marvel") was also born here; and Norwich was the home after 1825 of William Alfred Buckingham (1804-1875), war governor of Connecticut.

See F. M. Caulkins, *History of Norwich* (Hartford, 1866).

**NORWICH**, a city and county of a city, municipal, county and parliamentary borough, and the county town of Norfolk, England; 114 m. N.E. by N. from London. Pop. (1901), 111,733. It is served by the Great Eastern railway and also by the Midland and Great Northern joint line. The Great Eastern company owns the Thorpe and Victoria stations, and the joint line the City station. The city lies in the valley of the Wensum, which joins the Yare immediately below. The ancient city lay in a deep bend of the Wensum, and the walls (1294-1342), with their many towers and twelve gatehouses, of which fragments only remain, were 4 m. in circuit. These narrow limits, however, were long ago outgrown, for Evelyn writes in 1671 that "the suburbs are large, the prospects sweete, with other amenities, not omitting the flower gardens, in which all the inhabitants excel." The castle, standing high upon a steep mound, is still partly surrounded by earthworks and a ditch spanned by a very early bridge. Only the early Norman square keep remains, with four tiers of arcing without, and an ornate doorway into the great tower. The building long served as a prison, but, on the erection of a new gaol without the city, was acquired in 1884 by the corporation and in 1894 adapted as a museum and art gallery.

The cathedral church of the Holy Trinity lies between the castle and the river, on low ground. In 1094 the seat of the East Anglian bishopric was removed by Bishop Herbert de Lozinga or Lorraine from Thetford to Norwich, where in 1096 he laid the foundation of the cathedral and dedicated it in 1101, establishing at the same time a Benedictine monastery. As completed by his successor before the middle of the 12th century the cathedral in style was purely Norman; and it still retains its original Norman plan to a great degree. Changes and additions, however, were made from time to time—the Early English lady chapel (demolished about 1580) belonging to the middle of the 13th century; the Perpendicular spire, erected after the collapse of two previous spires of wood, to the 15th; the west window and porch and the lierne stone vaulting of the nave, with its elaborate 328 bosses, to the 15th, and to the 16th the vaulting of the transepts and Bishop Nix's chantry, which the fine cloisters, 175 ft. square, 12 ft. wide, with 45 windows, in style mainly Decorated, were begun in 1207 and not completed till 1430. The following are the dimensions in feet of the cathedral: total length, 407; length of nave, 204; length of transepts, 178; breadth of nave and aisles, 72; total height of spire, 315 (in England exceeded by Salisbury only); height of tower, 140½; height of nave, 60½; height of choir, 83½. The chief entrance on the west is a Perpendicular archway, above which is an immense window filled with poor modern stained glass. The nave within is grand and imposing, of great length, divided by fourteen semicircular arches, whose massive piers are in two instances ornamented with spiral mouldings. The triforium is composed of similar arches. The side aisles are low, their vaultings plain. The choir, extending westward some way beyond the crossing, is of unusual length, and terminates in an apse. The oak stalls and misericordes are very richly carved work of the 15th century. A curious quatrefoil, opening on the north side of the presbytery, beneath the confessional or relic chapel, deserves mention. There is a monumental effigy of Bishop Goldwell (c. 1499), and another of Bishop Bathurst (1837) by Sir F. Chantrey. Mural monuments are plentiful. Sir William Boleyn, great-grandfather of Queen Elizabeth, is buried on the south side of the presbytery, in the midst of which

<sup>1</sup> The principal village of the Mohegans was originally, it seems, on the site of Norwich. Subsequently the village of Mohegan (on the W. bank of the Thames, about 3 m. S. of Norwich) became their principal settlement, and the remnant, numbering about 100 individuals of mixed blood in 1904, still live here and in the vicinity.

<sup>2</sup> Norwich was the birthplace of Benjamin Huntington (1736-1800), a member of the Continental Congress in 1780-1784 and 1787-1788, a representative in Congress in 1789-1791, judge of the state superior court in 1793-1798, and first mayor of Norwich in 1784-1796; of Jabez Huntington (1719-1786), a patriot leader and major-general of Connecticut militia during the War of Independence; of his son, Jedediah Huntington (1743-1818), also a patriot leader, a brigadier-general in the Continental Army (1777-1783), and a founder of the Society of the Cincinnati; of Jedediah's brother, Ebenezer Huntington (1754-1834), a soldier and in 1810-1811 and 1817-1819 a representative in Congress; and of Jedediah's nephew, Jabez Williams Huntington (1788-1847), a jurist, a representative in Congress in 1829-1834, and a member of the U.S. Senate in 1840-1847. Samuel Huntington (1731-1796) removed to Norwich about 1758, was a member of the Continental Congress in 1776-1783 and its president in 1779-1781, was a signer of the Declaration of Independence, a justice of the supreme court of Connecticut in 1774-1784, and governor of Connecticut in 1786-1796.

stood the tomb of Bishop Herbert, the founder. Of three circular apsidal chapels two remain; and in one—the Jesus chapel—the ancient colouring has been renewed. Two richly sculptured gateways lead to the cathedral—the Erpingham gate (1420) and the Ethelbert gateway (c. 1300). The bishop's palace and the deanery are buildings of high antiquity, but both have undergone many alterations. The latter has a well-restored chapel. A beautiful Early Decorated ruin in the palace garden, known as "Bishop Salmon's gateway," is supposed to have been the porch to the great hall (c. 1319). The diocese covers nearly all Norfolk, the greater part of Suffolk, and a small part of Cambridgeshire.

Of the remarkable number of churches, over forty in all, St Peter Mancroft is by many esteemed the finest parish church in England. Measuring 212 by 70 ft., it has a richly ornamented tower and flèche, 148 ft. high, with a beautiful peal of twelve bells, a long, light clerestory of thirty-four windows, a fine carved oak roof, a remarkable font cover, and the tomb of Sir Thomas Browne (d. 1682). The majority of the Norwich churches are of Perpendicular flint work, mostly of the 15th century. St Andrew, St Stephen, St Michael Coslany, with the fine Perpendicular Thorpe chapel, St John Maddermarket, St Lawrence, St Giles, with a tower 126 ft. high, St Gregory, St Helen, St Swithin, and St Michael at Plea (so called from the archdeacon's court held here) are also noticeable. The Roman Catholic church of St John the Baptist, begun in 1884 from designs by Sir G. G. Scott, occupies a commanding position outside St Giles's gate. At Carrow, E. of the city, there remain the hall, a decorated doorway, and other fragments of a Benedictine nunnery.

The grammar school is a Decorated edifice, formerly a chapel of St John, of c. 1316, with a "carnary" or crypt below. Among its scholars were Sir Edward Coke, Lord Nelson, Raja Brooke and George Borrow, the traveller and author, in whose work *Lorenzgo* (chap. xiv.) occurs a noteworthy description of Norwich. St Andrew's Hall (124 by 64 ft.) is the seven-bayed nave of the Black Friars' church, rebuilt with the aid of the Erpinghams between 1440 and 1470. It is a splendid specimen of Perpendicular work, with its twenty-eight clerestory windows and chestnut hammer-beam roof, and has served since the Reformation as a public hall, in which from 1824 have been held the triennial musical festivals. It was restored in 1863. The guildhall, on the site of an earlier tolbooth, is a fine flint Perpendicular structure of 1408–1413; the mayor's council-chamber, with furniture of the time of Henry VIII., is an interesting specimen of a court of justice of that period. The city regalia, kept here, include several objects of historical interest, amongst them a sword of a Spanish admiral captured by Nelson, with his autograph letter presenting it to the city, and a curious figure formerly used in the procession of the mayor elect through the city. Other public buildings include a shire hall, within the castle precincts, corn exchange, agricultural hall, volunteer drill hall, barracks and gaol on Mousehold Heath, the Norfolk and Norwich Library, rebuilt in 1900 after a fire, and a theatre. Educational establishments, besides the grammar school, include the Norwich and Ely Diocesan Training College, and the Municipal Technical Institute. The museum in the castle contains collections of British birds, insects, fossils, antiquities, and MSS. and early books. The chief charitable institutions are the Norfolk and Norwich Hospital, lunatic asylum, blind asylum and schools, Jenny Lind Infirmary for children, a soldiers' and sailors' institute, St Giles's or old men's hospital (an ancient foundation), and Doughty's Hospital (1687).

The principal industries include foundries and engineering works, iron and wire fence works, brewing, brick works, chemical works, tanneries, and the production of mustard, starch, and crêpe, gauze and lace; and there are large boot and shoe factories. The great cattle market lies below the castle. The municipal, county and parliamentary boroughs are coextensive. The parliamentary borough returns two members. The city is governed by a lord mayor (this title having been conferred in 1910), 16 aldermen and 48 councillors. Area, 7905 acres.

*History.*—There is no conclusive evidence that Norwich (Northwic, Norwic) was an important settlement before the coming of the Angles. Caistor-by-Norwich, 4 m. S. of Norwich, is on the site of what was probably a Romano-British country town. A few Roman remains have been discovered in Norwich, itself, but not enough to indicate any real occupation or habitation. According to tradition Uffa made a fortification here about 570, but its history as a royal borough cannot be traced before the reign of Æthelstan (924–940), when it possessed a mint. After being destroyed by the Danes Norwich enjoyed a period of prosperity under Danish influence and was one of the largest boroughs in the kingdom at the Conquest. Ralph de Guader, earl of East Anglia under William I., formed the nucleus of a French borough with different customs from the English, and after his forfeiture, which involved the ruin of many of the old burgesses, a masonry castle was built and the centre of burghal life gradually transferred to the new community west of it. By 1158, when Henry II. granted the burgesses a charter confirming their previous liberties, the two boroughs seem to have amalgamated. A fuller charter given by Richard I. in 1194 and confirmed by later sovereigns made Norwich a city enjoying the same liberties as London. From Henry IV. the citizens obtained a charter (1404), making their city a county with a mayor and two sheriffs instead of four bailiffs, and Henry V. added twenty-four aldermen and sixty common councilmen (1418). The cathedral precinct became parcel of the city at the Dissolution and in 1556 the neighbouring hamlets were incorporated in the county of Norwich. The charter of Charles II. (1683) remained in force till 1835, when one sheriff was removed and the number of aldermen, common councilmen and wards diminished. Since 1298 Norwich has been represented in parliament by two members. Two annual fairs, existing before 1332, were formally granted to the city in 1482. One was then held in Lent, the other began on the feast of the Commemoration of St Paul (the 30th of June). These have been succeeded by the Maunday Thursday horse and cattle fair, and the pleasure fairs of Easter and Christmas. The market, which must have existed before the Conquest, was held daily in the 13th century, when citizens enclosed stalls by royal licence. Edward III. made Norwich a staple town, and the importance of its trade in wool and worsted dates from his reign.

See *Victoria County History, Norfolk*; W. Hudson, *Records of the City of Norwich* (1906).

**NORWICH**, a village and the county-seat of Chenango county, New York, U.S.A., on the Chenango river, 42 m. N.E. of Binghamton. Pop. (1910 census), 7422. It is served by the Delaware, Lackawanna & Western and the New York, Ontario & Western railways. The village has three parks, two libraries—the Guernsey Memorial Library and the D. L. Follett Memorial Law Library—and the Chenango Valley Home for Aged Women. Norwich is in a dairying and farming region, where hops especially are grown; and there are bluestone quarries in the vicinity. There are a variety of manufactures, and the New York, Ontario & Western has repair shops and division headquarters here. The first settlement was made in 1702, and the village was incorporated in 1857.

**NORWOOD**, a southern district of London, England, partly in Surrey and partly in the county of London (metropolitan borough of Lambeth). The district is hilly and well wooded, hence the name. It is divided into Upper, Lower and South Norwood, all consisting principally of villa residences and detached houses inhabited by the better classes. Among numerous institutions are almshouses for the poor of St Saviour's, Southwark, opened at South Norwood in 1863, a Jewish convalescent home in 1869, and the Royal Normal College and Academy of Music for the Blind at Upper Norwood in 1872. At Gipsy Hill, Upper Norwood, lived Margaret Finch, queen of the Gipsies, who died in 1740 at the age of 109, and was buried in the churchyard at Beckenham.

**NORWOOD**, a township in Norfolk county, Massachusetts, about 14 m. S.W. of Boston. Pop. (1900) 5840 (1497 foreign-born); (1910) 8014; area about 10 sq. m. Norwood is served

by the New York, New Haven & Hartford railway. The township is traversed by the Neponset river. It has the Morrill Memorial Library (12,000 volumes in 1909). Norwood's manufactures include printing-ink and glue factories, tanneries, an iron foundry, and the printing-presses and binderies of J. S. Cushing Co., H. M. Plimpton & Co., and the Norwood Press Co. Originally the South or Second Precinct of Dedham, Norwood was incorporated as a township (with the addition of a part of Walpole) under its present name in 1872.

See D. Hamilton Hurd, *History of Norfolk County, Massachusetts* (Philadelphia, 1864).

**NORWOOD**, a city of Hamilton county, Ohio, U.S.A., adjoining Cincinnati on the N. E. Pop. (1900), 6480 (718 foreign-born); (1910) 16,185. It is served by the Baltimore & Ohio South Western and the Cincinnati, Lebanon and Northern railways, and by interurban electric railways. Norwood has various manufactures, but as one of the hill suburbs of Cincinnati it is primarily a place of residence. It has a Carnegie library (a branch of the public library of Cincinnati) and a Catholic maternity hospital. Norwood, originally called Sharpsburg, was settled about 1798, laid out as a town in 1873, incorporated as a village in 1888, and chartered as a city in 1903.

**NORZAGARAY**, a town of the province of Bulacan, Luzon, Philippine Islands, on the Quingua river, about 25 m. N. by E. of Manila. Pop. (1903), 5131. The inhabitants are engaged chiefly in the cultivation of rice and Indian corn, and in lumbering; good timber grows on the neighbouring mountains, and some iron and gold have been found in this region. Near the town there is a sulphur spring. The language is Tagalog.

**NOSAIRIS** (also known as Ansayrii, sometimes Ansariyeh), the people who inhabit the mountainous country of N. Syria, which is bounded on the S. by the north end of the Lebanon at the Nahr el-Kebir (Eleutherus), on the N. by Mt Casius, Antioch and the Nahr el-'Asi (Orontes). Various settlements of them are found also in Antioch itself and in Tarsus, Adana, and a few other places, while in harvest time they come down as far as the Biq'a (Buka'a). From the time of Strabo until about two centuries ago, the country was famed for its wine, but now more for its tobacco (especially at Latakia). The total number of Nosairis inhabiting this country is variously estimated at from 120,000 to 150,000.

The origin of the name Nosairi is uncertain. Among the more possible explanations is that the name is derived from that of Mahommed Ibn Nušair, who was an Isma'iliite follower of the eleventh imām of the Shiites at the end of the 9th century. This view has been accepted by Nosairi writers, but they transfer Ibn Nušair to the 7th century and make him the son of the vizier of Moawiya I., while another tradition (cf. Abulfeda, *Geog.* vol. ii. p. 11, No. 7) identifies him with Nušair, a freedman of the caliph 'Ali. It is, however, noteworthy that Pliny (*Hist. nat.* v. 81) gives the name *Nasirini* to the inhabitants of this district. In this part of Syria paganism remained even up to the middle ages (cf. *Archives de l'Orient latin*, vol. ii. 2, p. 375), and there is a complete absence of churches of the 5th to the 7th centuries in these mountains. In the 7th century the Arabs invaded Syria, but do not seem to have got into these mountains. At the end of the 10th century, however, the Isma'iliite propaganda won some success among the people. Their strongholds were taken by Raymond in 1099, and later Tancred secured the very summits. In 1132-1140 the Assassins (*q.v.*) gained possession of their chief towns, but Saladin recovered them in 1188. In 1317 the sultan Bibars endeavoured to convert them to orthodox Islam, and built many mosques, but Ibn Batūta (i. 177) says they did not use them. A *fatwa* of Ibn Taimiyya (d. 1327) of this time shows that the Nosairis were regarded with fear and hatred by the orthodox. For the next 500 years they were given over to their own internal disputes, until they came under the power of Ibrahim Pasha in 1832. At the present time they are under the direct administration of the Turks.

The religion of the Nosairis seems to have been almost the same in the first years of the 5th century A.H. (11th century A.D.)

as it is to-day, judging by the references in the sacred books of the Druses. As set forth in their own sacred book, the *Majma'*, it seems to be a syncretism of Isma'iliite doctrines and the ancient heathenism of Harrān. The ages of the world are seven in number, each of these having its own manifestation of deity. But the manifestation of the 7th age is not a Mahdi who is yet to come, but the historical person 'Ali ibn abu Ṭālib. This is stated in the crudest form in *Sura 11* of the *Majma'*: "I testify that there is no god but 'Ali ibn abu Ṭālib." 'Ali is also called the *Ma'nā* ("Idea"; cf. the *Logos* of the New Testament), hence the Nosairis are also called the *Ma'nawīyya*. 'Ali created Mahomet, who is known as the *Ism* ("Name?"), and a trinity is formed by the addition of Salmān ul-Fārisī, who is the *Bāb* ("Door"), through whom the propaganda is made, and through whom one comes to God. A mysterious symbol much used in their ceremonies of initiation consists of the three letters 'Ain, Mim, Sin, these being the initials of 'Ali, Mahomet and Salmān. Of these three, however, 'Ali is the supreme. In *Sura 6* of the *Majma'* the Nosairis says: "I make for the Door, I prostrate myself before the Name, I worship the Idea." Each of the seven manifestations of God in the ages of the world has been opposed by an adversary.

The Nosairis are divided into four sects. (1) The Haidaris (from the name *haidari*, "lion," given to 'Ali on account of his valour) are the most advanced. (2) The Shamālīs or Shamsīs preserve many traces of the old nature-worship. 'Ali (i.e. the supreme god) is the heaven, Mahomet is the sun, Salmān the moon. (3) On the other hand the Kalazīs, so named from a sheik Mahommed ibn Kalazī (cf. E. Salisbury in the *Journal of the American Oriental Society*, viii. 237), or Qamarīs, hold that the supreme god ('Ali) is the moon, not the sun. Their poetry addressed to the moon is translated by C. Huart in the *Journal asiatique*, ser. vii. vol. xiv. pp. 100 ff. (4) The Ghaibīs are worshippers of the air, for God is invisible. In this they come nearer to the ordinary Isma'iliite doctrine. Religion is restricted among the Nosairis to the initiated, who must be adults over fifteen years of age and of Nosairi parentage. The initiator, who must not be a relative, becomes a spiritual father, and the relation cannot be broken except by his consent. The initiation consists of three stages. In the first the novice is received and told to meditate on the three mystic letters; in the second, after a period of forty days, he is taught the titles of the 16 *suras* of the *Majma'*; in the third, after seven or nine months (intended to correspond with the ordinary period of gestation), he is taught *Suras* 5, 6 and 9, learns the meaning of the three mystic letters and goes through a further period of instruction from his initiator. The initiated are divided into two classes, the sheiks, who are recruited from the families of sheiks only, and the ordinary members.

The Nosairis are believers in metempsychosis. The pious Nosairi takes his rank among the stars, but the body of the impious undergoes many transformations.

**BIBLIOGRAPHY.**—René Dussaud, *Histoire de la religion des Nosairis* (Paris, 1900); St Guyard, "Le Fatwa d'Ibn Taimiyyah sur les Nosairis," in *Journal asiatique* (ser. vi. vol. xviii. pp. 158 ff.). List of forty Nosairi MSS. by J. Catafago in *Journal asiatique* (ser. vii. vol. viii. pp. 523 ff.). C. Huart, "La Poésie religieuse des Nosairis," *Journal asiatique* (ser. vii. vol. xiv. pp. 190 ff.). The *Kitāb ul-Bukā'a*, containing the *Majma'*, was published at Beirut, 1863, and translated for the most part by E. Salisbury in the *Journal of the Amer. Or. Soc.* (viii. 227-308). (G. W. T.)

**NOSARI**, or **NAVSAARI**, a town in India, in the state of Baroda, on the left bank of the Purna river, 147 m. by rail N. of Bombay. Pop. (1901), 21,451. It is an ancient place, known to Ptolemy as Nasaripa. It was one of the earliest settlements of the Parsees in Gujarat, after their banishment from Persia in the 12th century. It is still the home of their *mobeds*, or sacerdotal class, and contains their most venerated "fire temple." Many small industries are carried on, including the weaving of the *kusti*, or sacred thread of the Parsees. There is also considerable trade by both rail and water, for the river is navigable. The public buildings and the private houses, especially those in the suburbs, are unusually good.

**NOSE** (O.Eng. *nosu*, cf. Dutch *neus*, Swed. *nos*, snout; the connexion with O.Eng. *nasu* is obscure, cf. Ger. *Nase*, Lat. *nares*, nostrils, *nasus*, nose, Fr. *nez*), the organ of the sense of smell (*q.v.*) in man and other animals (see **OLFACTORY SYSTEM**). The projecting feature above the mouth, to which the word is usually restricted in man, is, in the case of the lower animals, called snout or muzzle, or, if much prolonged, proboscis or trunk. "Nostril," the external opening into the nose, is from O.Eng. *nostryl* (*thryl* or *thirl*, hole or opening).

**NOSEOLOGY** (Gr. *nóseos*, disease, and *lógos*, science), that branch of medical science which deals with the classification of diseases; the term is applied also to a collection of diseases, and to the special character of a particular disease and the different opinions concerning it.

**NOSEN**, a town of Germany, in the kingdom of Saxony, pleasantly situated on the Freiburger Mulde, 51 m. S.E. from Leipzig by the railway to Dresden via Döbeln, and at the junction of a line to Moldau. Pop. (1905), 4879. It possesses an ancient castle crowning a height above the river, and has extensive manufactures of boots and shoes, leather and paper. In the immediate vicinity are the ruins of the Cistercian monastery of Altenzella, or Altzella, founded in 1145, and a noted school of philosophy during the 13th-15th centuries. In the chapel, which was built in 1347 and restored in 1787, lie the remains of ten margraves of Meissen, members of the family of Wettin. The foundation was secularized in 1544. The valuable annals, *Chronicon vetere Cellense majus* and *Chronicon minus*, giving a history of Saxony during the 13th and 14th centuries, were removed to the university library of Leipzig in 1544. They are printed in Band xvi. of the *Monumenta Germaniæ historica. scriptores* (1859).

See E. Beyer, *Das Cisterciensstift und Kloster Alt-Celle* (Dresden, 1855).

**NOSSI-BÉ**, properly Nösy-bé, *i.e.* "Great island," an island about 8 m. off the N.W. coast of Madagascar, in 13° 23' S., 48° 15' E. It is 14 m. long by 10 broad, and has an area of 130 sq. m. Nossi-bé is volcanic, the N. and S. parts of older, the central part of more modern date. Besides a number of true volcanic craters (Lököbé, the highest point, is 1486 ft. above the sea) there are numerous crater-lakes level with the ground (see *Nature*, March 1877, p. 417). The climate is similar to that of Mayotte: (see **COMORO ISLANDS**), and the neighbouring islet of Nossi-komba, about 2000 ft. above the sea, serves for a sanatorium. Pop. (1902), 9291. Hillville, the chief town (so called after De Hell, governor of Réunion at the time of the French annexation), is a port of call for the Messageries Maritimes and a centre for the coasting trade along the western shores of Madagascar. There is excellent anchorage, and a pier 800 ft. long. The soil is very fertile, and there are forests of palms and bamboos. The chief products are coffee, sesame, the sugar-cane, cocoa, vanilla and tobacco. There are numerous sugar factories and rum distilleries.

In 1837 Tsioméko, chieftainship of one of the numerous divisions of the western Malagasy known under the common name of Sákalaiva, was expelled by the Hova and fled to Nossi-bé and Nossi-komba. Failing assistance from the imam of Muscat, she accepted French protection in 1840, ceding such rights as she possessed on the N.W. coast of the mainland. The French took possession in 1841, and in 1849 an unsuccessful attempt was made to expel them. The administration was entrusted to a subordinate of the governor of Mayotte until 1866, when Nossi-bé was placed under the administration of Madagascar (*q.v.*). (J. St.)\*

**NOSTALGIA** (Gr. *nóstros*, return home, and *álgos*, grief), home-sickness, the desire when away to return home, amounting sometimes to a form of melancholia.

**NOSTRADAMUS** (1503-1566), the assumed name of MICHEL DE NOTRE-DAME, a French astrologer, of Jewish origin, who was born at St Remi in Provence on the 13th of December 1503. After studying humanity and philosophy at Avignon, he took the degree of doctor of medicine at Montpellier in 1529. He settled at Agen, and in 1544 established himself at Salon near

Aix in Provence. Both at Aix and at Lyons he acquired great distinction by his labours during outbreaks of the plague. In 1555 he published at Lyons a book of rhymed prophecies under the title of *Centuries*, which secured him the notice of Catherine de' Medici; and in 1558 he published an enlarged edition with a dedication to the king. The seeming fulfilment of some of his predictions increased his influence, and Charles IX. named him physician in ordinary. He died on the 2nd of July 1566.

The *Centuries* of Nostradamus have been frequently reprinted, and have been the subject of many commentaries. In 1781 they were condemned by the papal court, being supposed to contain a prediction of the fall of the papacy. Nostradamus was the author of a number of smaller treatises. See Bareste, *Nostradamus* (Paris, 1840).

**NOSTRUM** (neuter of Lat. *noster*, our), the name given to preparations of which the ingredients are not made publicly known, a patent or "quack" medicine; it is taken from the label ("of our own make") formerly attached to such medicines.

**NOTARY**, or **NOTARY PUBLIC**. In Roman law the *notarius* was originally a slave or freedman who took notes (*notae*) of judicial proceedings in shorthand. The modern notary corresponds rather to the *tabellio* or *tabularius* than to the *notarius*. In canon law it was a maxim that his evidence was worth that of two unskilled witnesses.

The office of notary in England is a very ancient one. It is mentioned in the Statute of Provisors, 25 Edward III. stat. 4. The English notary is an ecclesiastical officer, nominated, since the Peterpence Dispensations Act 1533-1534, by the archbishop of Canterbury through the master of the faculties (now the judge of the provincial courts of Canterbury and York), in order to secure evidence as to the attestation of important documents. All registrars of ecclesiastical courts must be notaries. A notary's duties, however, are mainly secular. "The general functions of a notary consist in receiving all acts and contracts which must or are wished to be clothed with an authentic form; in conferring on such documents the required authenticity; in establishing their date; in preserving originals or minutes of them which, when prepared in the style and with the seal of the notary, obtain the name of original acts; and in giving authentic copies of such acts" (Brooke, *On the Office of a Notary*, chap. iii.). The act of a notary in authenticating or certifying a document is technically called a "notarial act." In most countries the notarial act is received in evidence as a semi-judicial matter, and the certificate of a notary is probative of the facts certified. But English law does not recognize the notarial act to this extent. An English court will, in certain cases, take judicial notice of the seal of a notary, but not that the facts that he has certified are true, except in the case of a bill of exchange protested abroad.

The most important part of an English notary's duty is the noting and protest of foreign bills of exchange in case of non-acceptance or non-payment. This must be done by a notary in order that the holder may recover. He also prepares ship protests and protests relating to mercantile matters, and authenticates and certifies copies of documents and attests instruments to be sent abroad. The office of notary is now usually held by a solicitor. In London he must be free of the Scriveners' Company.

In Scotland, before the reign of James III., papal and imperial notaries practised until the 29th of November 1469, when an act was passed declaring that notaries should be made by the king. It would appear, however, that for some time afterwards there were in Scotland clerical and legal notaries—the instruments taken by the latter bearing faith in civil matters. In 1551 an act was passed directing sheriffs to bring or send both kinds of notaries to the lords of session to be examined; and in a statute, passed in 1555, it was ordained that no notary, "by whatsoever power he be created," should use the office "except he first present himself to the said lords, showing his creation, and be admitted by them thereto." It does not appear that this statute vested the right of making notaries in the court of session; but in 1563 it was by law declared that no person should take on him the office, under the pain of death, unless created by the sovereign's

special letters, and thereafter examined and admitted by the lords of session. Since then the Court of Session has in Scotland exercised exclusive authority on the admission of notaries in all legal matters, spiritual and temporal. The position of notaries in Scotland is somewhat higher than it is in England.

In the United States, notaries are appointed by the governors of the states, and their authority to act is limited to the state to which they are appointed. They are state officers, and their duties in the main are attesting deeds and other instruments, and taking affidavits and depositions; all such documents which are intended to be used in the federal courts must have the notarial seal affixed. They also protest bills of exchange, and in some states they have the powers of a justice of the peace.

In France, notaries receive all acts and contracts to which the parties thereto must give or desire to give the authenticity attached to the acts of a public authority; they certify the date, preserve the originals and give copies or duplicates. Notaries are nominated by the president of the republic on the recommendation of the keeper of the seals. They cannot act as notaries and practise as advocates, or hold any magisterial office, nor must they engage in business. Notaries are divided into three classes: those of towns which have a court of appeal; those of towns which have a court of first instance; those of the other towns and communes. The first and second classes can practise wherever the jurisdiction of their courts extends; the third class only in their canton. They must obtain the sanction of the minister of justice should they desire to change from one district to another. They must serve an apprenticeship of six years (with exceptions) to a notary of the class to which they desire to belong. Every notary is bound in a certain sum fixed by the government as security for the due discharge of his duties. Since 1806 the remuneration of the more important classes of notaries has been regulated by law. Each district has a chamber of notaries, which exercises disciplinary powers over its members.

In Germany, notaries are appointed by the president of the courts of law and the minister of justice in their respective states; they carry on their profession for their own benefit, and do not, except in Württemberg, receive any fixed salary, but take fees from the parties they represent. They may not refuse their services, save on good and sufficient ground. In some German states, notably Saxe-Weimar and Hesse-Darmstadt, there are no notaries. In Württemberg, Baden, Bavaria, Alsace-Lorraine, Rhenish Prussia and Austria, they form a distinct class, while in the other German states they generally combine the notarial office with that of advocate. There is no code of rules for the whole empire, the new *Bürgerliches Gesetzbuch* leaving it to each state to frame its own regulations.

**NOTE** (Lat. *nota*, mark, sign, from *noscere*, to know), a mark, particularly a sign by which a musical sound (also called a note) is indicated in writing (see **MUSICAL NOTATION**). The term is also applied to an abstract or memorandum of documents, speeches, &c. This appears to have been first in legal use, especially in the process of the transfer of land by fine and recovery (see **FINE**). Further extensions of this meaning are to an explanation, comment or addition, added in the margin or at the foot of the page to a passage in a book, &c., or to a communication in writing shorter or less formal than a letter.

The ordinary distinction between note and letter is reversed in diplomacy. *Diplomatic notes* are written communications exchanged between diplomatic agents or between them and the ministers of foreign affairs of the government to which they are accredited; they differ from ordinary letters in having a more formal character and in dealing with matters of more immediate and definite importance: e.g. the notification of adhesion to a treaty, of the re-establishment of diplomatic relations after a war, &c. Sometimes, by agreement, a mere exchange of notes has the force of a convention. *Collective notes* are those signed by the representatives of several powers acting in concert. Sometimes *identical notes* are substituted for collective, i.e. notes identical as to form and substance, but signed and delivered separately by the representatives of the several powers. Thus in 1822, at the congress of Verona, in order to overcome the

objection of Great Britain to any interference of the European concert in Spain, identical notes were presented to the Spanish government instead of a collective note. *Circular notes* are those addressed by one power to the other powers generally, e.g. that addressed by Thiers (November 9, 1870), on the proposed armistice, to the representatives of the great powers accredited to the government of national defence. *Confidential notes* are directed to inspiring confidence by giving an explicit account of the views and intentions of the plenipotentiaries and their governments. Such a note was sent, for instance, by the plenipotentiaries of the allied powers at the conference of Poros, on the 8th of December 1828, to Capo d'Istria, the Greek president, to instruct him confidentially as to the results of their deliberations. The so-called *notes verbales* are unsigned, and are merely of the nature of memoranda (of conversations, &c.). *Notes ad referendum* are addressed by diplomatic agents to their own governments asking for fresh powers to deal with points not covered by their instructions, which they have had to "refer." Diplomatic notes are usually written in the third person; but this rule has not always been observed (see P. Pradier-Fodéré, *Cours de droit diplomatique*, Paris, 1899; vol. ii. p. 524).

For notes of hand or promissory notes see **NEGOTIABLE INSTRUMENTS** and **BILL OF EXCHANGE**, and for notes passing as currency see **BANKS** and **BANKING**, **BANK-NOTE** and **POST**.

**NOTHOMB, JEAN BAPTISTE**, BARON (1805-1881), Belgian statesman and diplomat, was born at Messancy in Luxemburg on the 3rd of July 1805. He was educated at the Athenæum of Luxemburg and the university of Liège. He was in Luxemburg when the revolution of August broke out, but was nominated a member of the commission appointed to draw up the constitution. He was a member of the national congress, and became secretary-general of the ministry of foreign affairs under Surlet de Chokier. He supported the candidature of the duke of Nemours, and joined in the proposal to offer the crown to Prince Leopold of Saxe-Coburg, being one of the delegates sent to London. When the Eighteen Articles were replaced by the Twenty-four less favourable to Belgium, he insisted on the necessity of compliance, and in 1830 he faced violent opposition to support the territorial cessions in Limburg and Luxemburg, which had remained an open question so long as Holland refused to acknowledge the Twenty-four Articles. His *Essai historique et politique sur la révolution belge* (1838) won for him the praise of Palmerston and the cross of the Legion of Honour from Louis Philippe. In 1837 he became minister of public works, and to him was largely due the rapid development of the Belgian railway system, and the increase in the mining industry. In 1840 he was sent as Belgian envoy to the German confederation, and in 1841, on the fall of the Lebeau ministry, he organized the new cabinet, reserving for himself the portfolio of minister of the interior. In 1845 he was defeated, and retired from parliamentary life, but he held a number of diplomatic appointments before his death at Berlin on the 6th of September 1881.

See T. Justice, *Souvenirs du baron Nothomb* (Brussels, 1882).

**NOTICE**, a term primarily meaning knowledge (Lat. *notitia*), as in "judicial notice"; thence it comes to signify the means of bringing to knowledge, as in "notice to quit"; at last it may be used even for the actual writing by which notice is given. The most important legal uses of the word are judicial notice and the equitable doctrine of notice. Judicial notice is the recognition by courts of justice of certain facts or events without proof. Thus in England the courts take judicial notice of the existence of states and sovereigns recognized by the sovereign of England, of the dates of the calendar, the date and place of the sittings of the legislature, &c. The equitable doctrine of notice is that a person who purchases an estate, although for valuable consideration, after notice of a prior equitable right, will not be enabled by getting in the legal estate to defeat that right. On the other hand, a purchaser for valuable consideration without notice of an adverse title is as a rule protected in his enjoyment of the property. Other common uses of the word are notice to quit, i.e. a notice required to be given by landlord to tenant, or by tenant to landlord in order to terminate a tenancy



(see LANDLORD AND TENANT); notice of dishonour, *i.e.* a notice that a bill of exchange has been dishonoured; notice of action, *i.e.* a notice to a person of an action intended to be brought against him, which is required by statute to be given in certain cases; notice of trial, *i.e.* the notice given by a plaintiff to a defendant that he intends to bring on the cause for trial; notice in lieu of personal service of a writ, *i.e.* by advertisement or otherwise; notice given by one party in an action to the other, at a trial, to produce certain documents in his possession or power; notice to treat, given under the Land Clauses Acts by public bodies having compulsory powers of purchasing land as a preliminary step to putting their powers in force. Notice may be either express or constructive. The latter is where knowledge of a fact is presumed from the circumstances of the case, *e.g.* notice to a solicitor is usually constructive notice to the client. Notice in some cases may be either oral or written. It is usually advisable to give written notice even where oral evidence is sufficient in law, as in the case of notice to quit. The American use of notice is practically the same as in England.

**NOTKER**, a name of frequent occurrence in the ecclesiastical history of the middle ages. **NOTKER BALBULUS** (c. 840–912) was a native of northern Switzerland, and for many years *magister* in the school of St Gall. He compiled a martyrology and other works, but is famous for his services to church music and for the “sequences” of which he was the composer. He was canonized in 1513. His life is in the Bollandist *Acta Sanctorum*, April 6th. **NOTKER LABEO** (d. June 29th, 1022) was also an instructor at St Gall. His numerous translations, including those of the Old Testament Psalms, the categories of Aristotle, the *De nuptiis Mercurii et Philologiae* of Martianus Capella, and the *De consolatione* of Boëthius, into Old High German, may possibly have been the work of his pupils. They possess considerable philological interest, and have been edited by E. G. Graff (Berlin, 1837–1847), and by P. Piper under the title *Notkers und seiner Schule Schriften* (1883–1884).

See J. Kelle, *Die Sankt Galler deutschen Schriften und Notker Labeo* (Munich, 1888); G. Meyer von Knonau, “Lebensbild des heiligen Notker,” in *Mittelalt. Antiq. Gesellschaft Zürich* (1877).

**NOTO**, a city of Sicily, in the province of Syracuse, and 20 m. S.W. of it by rail, 520 ft. above sea-level. Pop. (1901) 22,564. The present town, rebuilt after the earthquake of 1693, has some fine buildings of the early 18th century. The older town lies 5 m. direct to the north (1378 ft.). It was the ancient *Netum*, a city of Sicel origin, left to Hiero II. by the Romans by the treaty of 263 B.C. and mentioned by Cicero as a *federata civitas* (*Verr.* v. 51, 133), and by Pliny as *Latinae conditionis* (*H.N.* iii. 8. 14). The remains of this city are almost entirely hidden beneath the ruins of the medieval town, except three chambers cut in the rock, one of which is shown, by an inscription in the library at Noto, to have belonged to the gymnasium, while the other two were *heroa*, or shrines of heroes. But explorations have brought to light four cemeteries of the third Sicel period, and one of the Greek period, of the 3rd and 2nd centuries B.C. There are also catacombs of the Christian period and some Byzantine tombs. See P. Orsi in *Notizie degli scavi*, 1897, 69–90. Four miles to the S. of Noto, on the left bank of the Tellaro (*Helorus*) (E. Pais, *Atakia*, Pisa, 1891, p. 75 seq.) stands a stone column about 35 ft. in height, which is believed to be a memorial of the surrender of Nicias. This is uncertain; but, in any case, in the 3rd century B.C. a tomb was excavated in the rectangular area which surrounds it, destroying apparently a pre-existing tomb. The later burial belongs to the necropolis of the small town of *Helorus*, 750 yds. to the S.E., some remains of which have been discovered. It was a small advanced post of Syracuse, belonging probably to the 6th century B.C. See P. Orsi in *Notizie degli scavi*, 1899, 241.

**NOTT, ELIPHALET** (1773–1866), American divine, was born on the 25th of June 1773 at Ashford, Connecticut. He was left an orphan without resources, but graduated in 1795 at Brown University. In 1804 he became president of Union College, Schenectady, New York, a position which he held till his death on the 20th of January 1866. He found the college

financially embarrassed, but succeeded in placing it on a sound footing. He was known also as the inventor of the first stove for anthracite coal. His publications include sermons, *Counsels to Young Men* (1810), and *Lectures on Temperance* (1847).

Life by C. van Santvoord (ed. Taylor Lewis, 1876).

**NOTT, SIR WILLIAM** (1782–1845), English general, was the second son of Charles Nott, a Herefordshire farmer, who in 1794 became an innkeeper at Carmarthen. William Nott was indifferently educated, but he succeeded in obtaining a cadetship in the Indian army and proceeded to India in 1800. In 1825 he was promoted to the command of his regiment of native infantry; and in 1838, on the outbreak of the first Afghan war, he was appointed to the command of a brigade. From April to October 1839 he was in command of the troops left at Quetta, where he rendered valuable service. In November 1840 he captured Khelat, and in the following year compelled Akbar Khan and other tribal chiefs to submit to the British. On receiving the news of the rising of the Afghans at Kabul in November 1841, Nott took energetic measures. On the 23rd of December the British envoy, Sir William Hay Macnaghten, was murdered at Kabul; and in February 1842 the weak and incompetent commander-in-chief, General Elphinstone, sent orders that Kandahar was to be evacuated. Nott at once decided to disobey, on the supposition that Elphinstone was not a free agent at Kabul; and as soon as he heard the news of the massacre in the Khyber Pass, he urged the government at Calcutta to maintain the garrison of Kandahar with a view to avenging the massacre and the murder of Macnaghten. In March he inflicted a severe defeat on the enemy near Kandahar, and in May drove them with heavy loss out of the Baba Wali Pass. In July he received orders from Lord Ellenborough, the governor-general of India, to evacuate Afghanistan, with permission to retire by Kabul. Nott arranged with Sir George Pollock, now commander-in-chief, to join him at Kabul. On the 30th of August he routed the Afghans at Ghazni, and on the 6th of September occupied the fortress, from which he carried away, by the governor-general's express instructions, the gates of the temple of Sonmath; on the 17th he joined Pollock at Kabul. The combined army recrossed the Sulej in December. Nott's services were most warmly commended; he was immediately appointed resident at Lucknow, was presented with a sword of honour, and was made a G.C.B. In 1843 he returned to England, where the directors of the East India Company voted him a pension of £1000 per annum. He died at Carmarthen on the 1st of January 1845.

See *Memoirs and Correspondence of Sir William Nott*, edited by J. H. Stocquer (2 vols., London, 1854); Charles R. Low, *The Afghan War 1838–1842* (London, 1879), and *Life and Correspondence of Sir George Pollock* (London, 1873); Sir J. W. Kaye, *History of the War in Afghanistan* (2 vols., London, 1851).

**NOTTINGHAM, EARLS OF**. The English title of earl of Nottingham has been held by different families, notably by the Mowbrays (1377 to 1475; merged in the Norfolk title from 1397), the Howards (1596–1681), and the Finches (1681; since 1729 united with that of Winchelsea). For the Howard line see the separate article below. Here only the ancestors of the Finch line are dealt with.

**HENEAGE FINCH** (1621–1682), first earl of Nottingham in the Finch line, lord chancellor of England, was descended from an old family (see FINCH, FINCH-HATTON), many of whose members had attained to high legal eminence, and was the eldest son of Sir Heneage Finch, recorder of London, by his first wife Frances, daughter of Sir Edmund Bell of Beaupré Hall, Norfolk. In the register of Oxford university he is entered as born in Kent on the 23rd of December 1621, and probably his native place was Eastwell in that county. He was educated at Westminster and at Christ Church, Oxford, where he remained till he became a member of the Inner Temple in 1638. He was called to the bar in 1645, and soon obtained a lucrative practice. He was a member of the convention parliament of April 1660, and shortly afterwards was appointed solicitor-general, being created a baronet the day after he was knighted. In May of the following year he was chosen to represent the university of

Oxford, and in 1665 the university created him a D.C.L. In 1670 he became attorney-general, and in 1675 lord chancellor. He was created Baron Finch in 1674, and earl of Nottingham in May 1681. He died in Great Queen Street, London, on the 18th of December 1682, and was buried in the church of Ravenstone in Bucks.

His contemporaries of both sides of politics agree in their high estimate of his integrity, moderation and eloquence, while his abilities as a lawyer are sufficiently attested by the fact that he is still spoken of as "the father of equity." His most important contribution to the statute book is "The Statute of Frauds." While attorney-general he superintended the edition of Sir Henry Hobart's *Reports* (1671). He also published *Several Speeches and Discourses in the Trial of the Judges of King Charles I.* (1660); *Speeches to both Houses of Parliament* (1679); *Speech at the Sentence of Viscount Stafford* (1680). He left Chancery Reports in MS., and notes on Coke's *Institutes*.

DANIEL FINCH (1647-1730), second earl, son of the preceding, entered parliament for Lichfield in 1679. He was one of the privy councillors who in 1685 signed the order for the proclamation of the duke of York, but during the whole of the reign of James II. he kept away from the court. At the last moment he hesitated to join in the invitation to William of Orange, and after the abdication of James II. he was the leader of the party who were in favour of a regency. He declined the office of lord chancellor under William and Mary, but accepted that of secretary of state, retaining it till December 1693. Under Anne he in 1702 again accepted the same office in the ministry of Godolphin, but finally retired in 1704. On the accession of George I. he was made president of the council, but in 1716 he finally withdrew from office. He succeeded to the earldom of Winchelsea (with which the Nottingham title now became united) on the 9th of September 1729, and died on the 1st of January 1730.

**NOTTINGHAM, CHARLES HOWARD, 1ST EARL OF<sup>1</sup>** (1536-1624), English lord high admiral (also known as 2nd Lord Howard of Effingham), was the eldest son of William, 1st Baron Howard of Effingham, lord high admiral, by his wife, Margaret, daughter of Sir Thomas Gamage of Coity in Glamorganshire, and was born in 1536. He was nearly connected with Queen Elizabeth, his father's sister, Elizabeth Howard, being mother of Anne Boleyn. During Mary's reign he is said to have served at sea with his father, and on the accession of Elizabeth his kinship, together with his good looks and abilities, secured his early advancement. In 1559 he was sent as ambassador to France to congratulate Francis II. on his accession, and in 1569 was general of the horse under the earl of Warwick for suppressing the Roman Catholic rebellion in the north. The next year he commanded a squadron of ships to watch the Spanish fleet which came to conduct the queen of Spain from Flanders, on which occasion "His lordship, accompanied with 10 ships only of Her Majesty's Navy Royal, environed their Fleet in a most strange and warlike sort, enforced them to *stoop gallant* and to veil their bonnets for the queen of England."<sup>2</sup> In the parliaments of 1563 and 1572 he represented Surrey, and succeeded to his father's title on the 29th of January 1573. He was installed a knight of the Garter on the 24th of April 1574, and made lord chamberlain of the household, an appointment which he retained till May 1585, when he became lord high admiral of England. He also filled the offices of lord lieutenant of Surrey and high steward of Kingston-upon-Thames. He was one of the commissioners at the trial of the conspirators in the Babington Plot and of Mary, queen of Scots, in 1586, and, according to Davison, Elizabeth's secretary of state, it was owing chiefly to his persuasion and influence that Elizabeth signed the death-warrant.<sup>3</sup>

In December 1587 he hoisted his flag on the "Ark." His letters at this time reflect vividly his sense of the impending danger. "For the love of Jesus Christ, Madam," he writes to Elizabeth, "awake thoroughly and see the villainous treasons round about you, against your Majesty and your realm, and

draw your forces round about you like a mighty prince to defend you. Truly, Madam, if you do so, there is no cause for fear." On the approach of the Armada on the 6th of July 1588, Howard describes thus the disposal of his forces: "I have divided myself here into three parts, and yet we lie within sight of one another, so as if any of us do discover the Spanish fleet we give notice thereof presently the one to the other and thereupon repair and assemble together. I myself do lie in the middle of the channel with the greatest force. Sir Francis Drake hath 20 ships and 4 or 5 pinnaces which lie beyond Ushant and Mr Hawkins with as many more lieth towards Scilly."<sup>4</sup> He directed the various engagements (see ARMADA), and stayed himself to conduct the attack on the "San Lorenzo," stranded off Calais, arriving in consequence at the great fight off Gravelines some time after the engagement had begun. His tactics have been criticized both by contemporary and by later authorities, but his position was a perilous one, opposed to an overwhelming force of the enemy, and rendered still more difficult by the queen's untimely economy, Howard himself contributing largely to the naval expenses and to the relief of the numerous seamen poisoned by bad food and landed at Margate. "It were too pitiful to have men starve after such a service."<sup>5</sup> Instead of risking all in a pitched battle with the enemy, a course which probably appealed more to his dashing subordinates, he resolved to pursue the less heroic method of "plucking their feathers little by little";<sup>6</sup> and his prudence, while justified by the extraordinary results, was also greatly praised by so good a judge as Raleigh. Shortly afterwards, under Howard's directions, a "Relation of Proceedings" was drawn up (now printed in the *Navy Records Society Publications*, i. 1-18).

In 1596 Howard and Essex commanded the expedition against Cadiz, when a squadron of the enemy's ships was destroyed and two of the number brought home. Howard's intention was to limit the expedition entirely to naval operations, but Essex insisted on landing, and Howard, who had been specially charged by Elizabeth to protect her favourite,<sup>7</sup> was obliged to follow in his support. The town was sacked and the forts destroyed; the naval prizes, however, but for this diversion would have been more numerous. The council of war then refusing to countenance any further attempts on land, Howard and Essex returned with the expedition to England. On the 22nd of October 1596 Howard was created earl of Nottingham.

In February 1598, on a scare of an intended invasion, he was ordered to take measures for the defence of the country, and again in 1599, when he was appointed "Lord Lieut.-general of all England," and exercised full authority both over the army and the navy. He took a leading part in suppressing the rebellion of Essex, and served as a commissioner on his trial in February 1601. In December 1602 he entertained Elizabeth at Arundel House, but made no attempt to rival the gorgeous and expensive entertainments given to the queen by some of his contemporaries. Elizabeth's favour, in his case, required no courting by such methods, and it was to Nottingham that she named James as her successor on her deathbed. He continued to hold his office as lord high admiral under the new king, and in 1605 was despatched as ambassador to Spain, where his great reputation, together with his amiable character, perfect temper and unflinching courtesy, secured the successful negotiation of peace. He served on numerous commissions, including those on the union of the two kingdoms in 1604, for the trial of the conspirators of the Gunpowder Plot and of Henry Garnett in 1606, and for reviewing the articles and rules of the order of the Garter in 1618, and he attended Princess Elizabeth on her marriage to the elector palatine with a squadron to Flushing in 1613. Nottingham, who, unlike many of the Howards, was

<sup>1</sup> *Navy Records Society: Papers Relating to the Spanish Armada*, June 23rd, i. 225.

<sup>2</sup> Howard to Walsingham, July 6. *Ib.* i. 245.

<sup>3</sup> *Ib.* ii. 183.

<sup>4</sup> *Ib.* i. 341 and *Cal. of State P. Dom. 1587-1590*, p. 156.

<sup>5</sup> See H.'s letter to Essex on this subject, *Hist. MSS. Comm. Marquess of Salisbury's MSS.* vi. 239.

<sup>1</sup> *i.e.* In the Howard line; see above.

<sup>2</sup> Fuller's *Worthies*, ii. 361.

<sup>3</sup> Nicolas's *Life of Davison*, pp. 232, 258, 281.

a staunch Protestant,<sup>1</sup> was commissioner in Surrey for inquiring after recusants,<sup>2</sup> and in the diocese of Winchester for hearing ecclesiastical causes; he sat on the government commission for discovering and expelling Roman Catholic priests, and was mentioned in 1602 from Douay as one of the three enemies most feared by the recusants.<sup>3</sup>

On the report of the commission on the navy in 1618 and of the abuses then exposed, Lord Nottingham, though no blame was attached to himself, being now an old man over eighty years of age, vacated his office of lord high admiral, receiving the sum of £3000 with a pension of £1000, and being granted a special prerogative, limited to his person, as earl of Nottingham, the earlier Mowbray creation, and still keeping the lord-lieutenancy of Surrey. He died at Haling House, near Croydon, on the 14th of December 1624, and was buried at Reigate, a monument being afterwards placed to his memory in St Margaret's church at Westminster. He was a striking and almost heroic figure in the Elizabethan annals, no unworthy leader of such men as Drake, Hawkins and Raleigh, the defender of his country at a time of imminent peril, and by his splendid character and services he was placed beyond the reach of the intrigues and jealousies which troubled the reputation of many of his contemporaries and above even the suspicion of ill-doing.

Lord Nottingham married (1), in July 1563, Catherine, daughter of Henry Carey, 1st Lord Hunsdon, cousin to the queen, by whom he had, besides three daughters, two sons—William, who died in his father's lifetime, and Charles (1579–1642), who succeeded as second earl of Nottingham; and (2), when in his 68th year, Margaret, daughter of James Stuart, earl of Murray, by whom he had two sons, the youngest of whom, on the death of his half-brother without male issue, succeeded as third earl of Nottingham; on his dying childless in April 1681 the earldom became extinct, the barony of Effingham passing to the descendants of the first earl of Nottingham's younger brother, Sir William Howard, from whom the fourth earl of Effingham (creation of 1837) and 14th baron Howard of Effingham (b. 1866), who succeeded in 1898, was descended.

**NOTTINGHAM**, a city and county of a city, municipal, county and parliamentary borough, and county town of Nottinghamshire, England. Pop. (1901) 239,743. It stands on the left (north) bank of the Trent and its tributary the Leen. It is 125 m. N.N.W. from London by the Midland railway, and is also served by the Great Central and Great Northern railways. Water communications are afforded by the Grantham canal eastward, by the Nottingham and Erewash canals westward, communicating with the Cromford canal in Derbyshire, and by the Trent. The plan of the town is irregular, and the main thoroughfares are generally modern in appearance, many of the old narrow streets having been wholly altered or renewed. About the centre of the town is an open market-place some 5½ acres in area, said to be the largest of its kind in England. Nottingham Castle occupies a fine site to the S., on an abrupt rocky hill. The ancient remains are not large, including only a restored Norman gateway and fragments of the fortifications. In 1878 the site was acquired on lease by the corporation, and the building was opened as the Nottingham and Midland Counties Art Museum. The church of St Mary is a fine Perpendicular cruciform structure, with a central tower. St Peter's church is mainly Perpendicular, but shows traces of an earlier building. St Nicholas' church, near the castle, is a plain building of brick dating from 1676. There are several handsome modern churches, among which is the Roman Catholic cathedral of St Barnabas, from the designs of A. W. Pugin, erected in 1842–1844. There are a large number of Nonconformist places of worship. The principal secular buildings are the guildhall and city sessions court (1887), the shire hall, the Albert Hall and the Exchange; there are two principal theatres, the Theatre Royal and the Empire Theatre. Among educational establishments the principal is University College, for which a fine range of buildings was opened in 1881,

containing the free municipal library and the museum of natural history. The free grammar school, founded in 1513, for some time in disuse, was revived in 1807, and on its removal in 1868 to new buildings, became known as the High School. There are also the Nottingham High School for girls; the blue-coat school, founded in 1723; the People's College, founded in 1846; two technical schools; the Congregational Institute; and the Nottingham school of art, for which a fine building was erected in 1865 in the Italian style. The Midland Baptist college was transferred from Chilwell to Nottingham in 1882.

The General Hospital was founded in 1781, and there are the Nottingham and Midland eye infirmary, the county asylum and the Midland institution for the blind. The Arboretum and the Forest are the principal public pleasure-grounds; the county cricket club plays matches on the Trent Bridge ground, and there is a racecourse at Colwick, E. of the city. To the N.W., but within the city boundaries, are the industrial districts of Radford and Basford, beyond which lies Bulwell, with collieries, limestone quarries and earthenware manufactures. Bestwood Park, in the vicinity, contained a hunting lodge of Henry I., being included in Sherwood Forest. To the N., Sherwood is a growing residential district; another extends towards Gedling on the E. Southward, across the Trent, West Bridgford is another large residential suburb. To the W. is Lenton, and Beeston has become a populous suburb mainly owing to the establishment of large cycle and motor works.

Nottingham itself became an important seat of the stocking trade towards the close of the 18th century. It was here that Richard Arkwright in 1769 erected his first spinning frame, and here also James Hargreaves had the year previously removed with his spinning jenny after his machine had been destroyed by a mob at Blackburn. Nottingham has devoted itself chiefly to cotton, silk and merino hosiery. Up to 1815 point lace was also an important manufacture. In 1808 and 1809 John Heathcoat obtained patents for machines for making bobbin net, which inaugurated a new era in the lace manufacture. The industries also include bleaching, the dyeing, spinning and twisting of silk, the spinning of cotton and woollen yarn, tanning, engineering and brewing, while cycle works and tobacco factories are important, and the industries have the advantage of the close proximity of coal-mines. Besides the general market there is a large cattle market.

Nottingham received its style of a city and county of a city by letters patent of the 7th of August 1807. The parliamentary borough returns three members to parliament, being divided into W., E. and S. divisions. The city is governed by a mayor, 16 aldermen and 48 councillors. Area, 10,935 acres.

*History.*—The advantageous position of Nottingham (*Snotengaham, Nottingham*) on the Trent, where it was crossed by an ancient highway, accounts for its origin, whether in Roman or Saxon times. The Saxon form of the name is taken to refer to the caves, anciently used as dwelling-places, which were hollowed out of the soft sandstone. Examples of these occur in the Castle rock, in the Rock Holes W. of the castle, in the suburb of Sneinton and elsewhere. It was chosen by the Danes for their winter quarters in 868, and constituted one of their five burghs. In 922 it was secured and fortified by Edward the Elder, who in 924 built a second "burgh" opposite the first and connected with it by a bridge over the river. Æthelstan, the successor of Edward the Elder, established there a royal mint. In 1013 the town submitted to Sweyn. William I. erected a castle, and mention of a new borough occurs in Domesday Book, and this seems to be the first evidence of the existence of the "French borough" which grew up in Nottingham under the Normans, and was distinguished from the English borough by the different customs which prevailed in it. Parliaments were held at Nottingham in 1334, 1337 and 1357, and it was the scene of the conference of the judges with Richard II. in August 1387. Several important persons have been imprisoned in the castle, among others David II. of Scotland. Edward IV. assembled his troops at Nottingham in 1461; and it was the headquarters of Richard III. before the battle of Bosworth in 1485. In 1642 Charles I. finally broke with

<sup>1</sup> See esp. his letter to Walsingham, *Naval Record Soc. Pub. i.* 65.

<sup>2</sup> *Hist. MSS. Comm. Marquess of Salisbury's MSS. iv.* 203.

<sup>3</sup> *Cal. St. Pap. Dom. 1601–1603.* p. 181.

the Parliament by setting up his standard at Nottingham, and during the ensuing Civil War the castle was held by each of the two parties more than once. In 1644 it was dismantled by Cromwell's orders.

Henry II. granted the first extant charter, which conferred to the burgesses the liberties they had under Henry I., referred to a market on Saturdays, and forbade the working of dyed cloth, except in Nottingham, within ten leagues of the borough. This was confirmed by John, who also granted a gild-merchant. Henry III. allowed the burgesses to hold the town in fee-farm, and Edward I. granted them a mayor and two bailiffs, one to be chosen from each borough. Henry VI. confirmed all preceding privileges, first incorporated the mayor and burgesses, and granted that the town, except the castle and the gaol, should be a county of itself. Two sheriffs were to replace the two bailiffs. This charter remained, except for temporary surrenders under Charles II. and James II., the governing charter of the corporation until the Municipal Act of 1835. Nottingham returned two members to Parliament from 1295 until 1885, when the number was increased to three. Edward I. granted an eight-days' fair in September and a five-days' fair in November, the last altered by Richard II. to a five-days' fair in February. Two other fairs were granted by Anne; one large fair, Goose Fair, is still held. This begins on the first Thursday in October and lasts three days. The markets on Wednesdays and Saturdays are held by prescriptive right. Besides the Reform riots of 1831, Nottingham witnessed in 1811 the Luddite disturbances. In 1870 Nottingham was made the seat of a suffragan bishop of the diocese of Lincoln, but it is now in the diocese of Southwell there is no suffragan bishopric.

**NOTTINGHAMSHIRE**, or **NOTTS**, an inland county of England, bounded N.W. by Yorkshire, W. by Derbyshire, S. by Leicestershire and E. and N.E. by Lincolnshire. The area is 843.4 sq. m. The N. is included in the great plain of York, and in the extreme N. there is some extent of marshes. The valley of the lower Trent and that of the Idle are also very flat. In the S.W. between Nottingham and Warsop, the undulations swell into considerable elevations, reaching near Mansfield a height over 600 ft. This district includes the ancient Sherwood Forest (*q.v.*). Some portions of it are still retained in their original condition, and there are many very old oaks, especially in the portion known as the Dukeries (*q.v.*). The county generally is finely wooded, although to the E. of the valley of the Soar there is a considerable stretch of wolds. The principal rivers are the Trent, the Erewash, the Soar and the Idle. The Trent, which enters the county near Thrumpton in the S.W., where it receives the Erewash from the N. and the Soar from the S., flows N.E. past Nottingham and Newark, where it takes a more northerly direction, forming the N. part of the E. boundary of the county till it reaches the Isle of Axholm (Lincolnshire). The Soar forms for a short distance the boundary with Leicestershire, and the Erewash the boundary with Derbyshire. The Idle, which is formed of several streams in Sherwood Forest, flows N. to Bawtry, and then turns E. to the Trent.

**Geology.**—All formations, from Lower and Middle Coal Measures, overlain unconformably by Permian, to Lower Lias, crop out successively eastward across the county, with a general but slight dip away from the Pennine uplift. The strike of the Carboniferous rocks varies from S. to E. in the S.; that of younger formations bends to W. The Coal Measures, about 3000 ft. thick, continue the Derbyshire Coalfield. A boring at Ruddington proved the lowest measures underlain by Millstone Grit. The remaining Lower and Middle Measures below the important Top Hard Coal, with the Kilburn, Main, Deep Hard and Soft Coals, crop out in the south and along the Erewash Valley; higher strata farther N. All these consist of shale, clay and little sandstone. They contain *Carbonicola acuta*, *C. robusta*, *Neuropteris heterophylla*, *Alethopteris* and *Lepidodendron*, showing essentially non-marine conditions. But several thin marine beds occur. The highest measures, divisible into red Etruria Marls, Newcastle Sandstones and a red sandy Keole series, have been proved underground in eastward succession. A thin basal breccia, a sandy and marly group, the Magnesian Limestone with *Productus horridus* and *Schæodius obscurus* (granular dolomite typically, its upper part locally a dolomitic sandstone, the Mansfield building-stone), red gypsiferous Middle Marls, an Upper Limestone, and Upper Red Marls, collectively 550 ft. thick in the north of Notting-

hamshire, terminate a Permian outcrop continuous from Durham, but dying out at Nottingham. Only the lowest divisions persist so far. The more extensive Trias overlaps southward on to the Carboniferous. Its lower sandstones (Bunter, 600 ft. thick, consisting of Lower Red Sandstone with breccias, and Pebble Beds; Keuper Waterstones, 200 ft. in the east, mainly brown sandstones, conglomeratic at the base and containing the fish *Semionotus*) form an undulating wooded district. Higher red and yellow Keuper Marl (700 ft.), with subordinate sandstones and gypsum, makes a low agricultural tract on the E., traversed longitudinally by the Trent. Black Rhaetic shales succeeded with *Pleria (Aricula) contorta*, *Protocardium rhaeticum* and bone-beds, below light-coloured marls and limestones ("White Lias"). Lower Lias, almost up to the *Semiostratus* zone, crops out within the county. The basal *Planorbis* zone contains argillaceous limestones, worked for hydraulic cement at Barton, and the base contains remains of two types of clacial boulder-clay, mainly confined to the Triassic and Jurassic clays on the E. and S.E., one containing Carboniferous and some extraneous boulders probably came with the Pennine ice from the N.W. The other, uppermost where both occur, and full of chalk and flint, belongs to the Chalky Boulder Clay of the North Sea ice. Glacial gravels cap the higher ground of the Triassic sandstones. Crags Hole, one of the Magnesian Limestone caves of Crsweil Crag, yielded remains of cave-lion, bear, mammoth, rhinoceros, &c. Older river-gravels flank the pasture land of the Trent alluvium.

**Climate and Agriculture.**—As the higher regions of Derbyshire and Yorkshire attract the rain clouds, the climate of Nottinghamshire is above the average in dryness; thus, the mean annual rainfall at Bawtry is 23.57 in., and at Nottingham 26.83 in. On this account crops ripen nearly as early as in the S. counties. The soil of about one-half the county is gravel and sand, including Sherwood Forest, where it inclines to sterility, and the valley of the Trent, where there is a rich vegetable mould on a stratum of sand or gravel. The land along the banks of the Trent is equally suitable for crops and pasture. The farms generally are of moderate size, the great majority being under 300 acres. Most of the immediate occupants are tenants-at-will. Roughly four-fifths of the total area is under cultivation. Apples and pears are grown in considerable quantities, but there are not many orchards of large size. Shortorns are the favourite breed of cattle, and dairy farming is considerably prosecuted. The old forest breed of sheep is almost extinct, Leicesters and various crosses being common.

**Minerals.**—Coal is mined chiefly on the S.W. border of the county near Nottingham and near Mansfield; there are also mines near Worksop. Clay, sandstone and limestone are also extensively raised. The lace and hosiery industries are of old establishment in the county, Nottingham being the principal centre. There are silk, worsted and cotton mills. A large number of hands are employed in machinery works, and the cycle and motor manufacture of Beeston is important. The manufacture of tobacco and cigars is considerable at Nottingham and Hucknall Torkard.

**Communications.**—The main line of the Midland railway touches the S.W. border of the county, with an alternative route through Nottingham, and branches thence N. through Hucknall and Mansfield to Worksop, to Newark and Lincoln, from Mansfield to Southwell and Newark, &c. The main line of the Great Central railway serves Nottingham and Hucknall. That of the Great Northern railway serves Newark and Retford, with a branch to Nottingham and local lines in that vicinity. A branch of the Great Central railway, formerly (till 1908) the main line of the Lancashire, Derbyshire and East Coast Railway, enters the county on the W. from Chesterfield and crosses the Dukeries by Ollerton to Dukeries Junction (G.N.R.) and Lincoln. The Sheffield-Grimby line of the Great Central crosses the N. of the county by Worksop and Retford. The Trent is navigable throughout the county, and the Idle between Bawtry and the Trent. The principal canals centre upon Nottingham.

**Population and Administration.**—The area of the ancient county is 539,756 acres, with a population in 1901 of 514,578. The area of the administrative county is 540,123. The county contains the city and county and municipal borough of Nottingham (pop. 239,743), and the municipal boroughs of Retford or East Retford (12,340), Mansfield (21,445) and Newark (14,992). The urban districts are Arnold (8757), Beeston (8960), Carlton (10,041), Eastwood (4815), Hucknall Torkard (15,250), Hucknall under Huthwaite (4076), Kirky in Ashfield (10,318), Mansfield Woodhouse (4877), Sutton in Ashfield (14,862), Warsop (2132), West Bridgford (7018), Worksop (16,112). For parliamentary purposes the ancient county is divided into four divisions (Bassetlaw, Newark, Rushcliffe and Mansfield), each returning one member; and the parliamentary borough of Nottingham returns one member for each of its three divisions. There are one court of quarter sessions and seven petty sessional divisions. The boroughs of Newark and Nottingham have separate commissions of the peace, also separate courts of quarter sessions;

that of East Retford has a separate commission of the peace. The total number of civil parishes is 266. The ancient county contains 231 ecclesiastical parishes and districts, wholly or in part; it is situated principally in the diocese of Southwell and partly in the diocese of York.

**History.**—The earliest Teutonic settlers in the district which is now Nottinghamshire were an Anglian tribe who, not later than the 5th century, advanced from Lincolnshire along the Fosseway, and, pushing their way up the Trent valley, settled in the fertile districts of the S. and E., the whole W. region from Nottingham to within a short distance of Southwell being then occupied by the vast forest of Sherwood. At the end of the 6th century Nottinghamshire already existed as organized territory, though its W. limit probably extended no farther than the Saxon relics discovered at Oxtun and Tuxford. Nottingham after the treaty of Wedmore became one of the five Danish boroughs. On the break-up of Mercia under Hardicanute, Nottinghamshire was included in the earldom of the Middle English, but in 1049 it again became part of Leofric's earldom of Mercia, and descended to Edwin and Morkere. The first mention of the shire of Nottingham occurs in 1016, when it was harried by Canute. The boundaries have remained practically unaltered since the time of the Domesday Survey, and the eight Domesday wapentakes were unchanged in 1610; in 1719 they had been reduced to six, their present number, Oswaldbeck being absorbed in Bassetlaw, of which it forms the North Clay division, and "Side" in Thurgarton. Nottinghamshire was originally included in the diocese and province of York, and in 1201 formed an archdeaconry comprising the deaneries of Nottingham, Newark, Bingham and Retford. By act of parliament of 1836 the county was transferred to the diocese of Lincoln and province of Canterbury, with the additional deanery of Southwell. In 1878 the deaneries of Mansfield, South Bingham, West Bingham, Collingham, Tuxford and Worksop were created, and in 1884 most of the county was transferred to the newly-created diocese of Southwell, the deaneries being unchanged. The deaneries of Bawtry, Bulwell, Gedling, East Newark and Norwell were created in 1888. Until 1568 Nottinghamshire was united with Derbyshire under one sheriff, the courts and tourns being held at Nottingham until the reign of Henry III., when with the assizes for both counties they were removed to Derby. In the time of Edward I. the assizes were again held at Nottingham, where they are held at the present day. The Peverel Court, founded before 1113 for the recovery of small debts, had jurisdiction over 127 towns in Nottinghamshire, and was held at Nottingham until 1321, in 1330 at Algarthorpe and in 1790 at Lenton, being finally abolished in 1849. The most interesting historic figure in the Domesday Survey of Nottinghamshire is William Peverel. Hisief represents the honour of Nottingham, and in 1068 he was appointed constable of the castle which William the Conqueror had raised at Nottingham. The Cliftons of Clifton and the Byrons of Newstead held lands in Nottinghamshire at the time of the Survey. Holme Pierrepont belonged to the Pierreponts from the time of Edward I.; Shelford was the seat of the Stanhopes, and Langer of the Tibetots, afterwards earls of Worcester. Archbishop Cranmer was a descendant of the Cranmers of Alockton near Bingham.

The political history of Nottinghamshire centres round the town and castle of Nottingham, which was seized by Robert of Gloucester on behalf of Maud in 1140; captured by John in 1191; surrendered to Henry III. by the rebellious barons in 1264; formed an important station of Edward III. in the Scottish wars; and in 1397 was the scene of a council where three of the lords appellant were appealed of treason. In the Wars of the Roses the county as a whole favoured the Yorkist cause, Nottingham being one of the most useful stations of Edward IV. In the Civil War of the 17th century most of the nobility and gentry favoured the Royalist cause, but Nottingham Castle was garrisoned for the parliament, and in 1651 was ordered to be demolished.

Among the earliest industries of Nottinghamshire were the maling and woollen industries, which flourished in Norman

times. The latter declined in the 16th century, and was superseded by the hosiery manufacture which sprang up after the invention of the stocking-loom in 1589. The earliest evidence of the working of the Nottinghamshire coalfield is in 1259, when Queen Eleanor was unable to remain in this county on account of the smoke of the sea-coal. Collieries are scarcely heard of in Nottinghamshire in the 17th century, but in 1620 the justices of the peace for the shire report that there is no fear of scarcity of corn, as the counties which send up the Trent for coal bring corn in exchange, and in 1881 thirty-nine collieries were at work in the county. Hops were formerly extensively grown, and Worksop was famous for its liquorice. Numerous cotton-mills were erected in Nottinghamshire in the 18th century, and there were silk-mills at Nottingham. The manufacture of tambour lace existed in Nottinghamshire in the 18th century, and was facilitated in the 19th century by the manufacture of machine-made net. From 1205 the county and town of Nottingham each returned two members to parliament. In 1572 East Retford was represented by two members, and in 1672 Newark-upon-Trent also. Under the Reform Act of 1832 the county returned four members in two divisions. By the act of 1885 it returned four members in four divisions; Newark and East Retford were disfranchised, and Nottingham returned three members in three divisions.

**Antiquities.**—At the dissolution of the monasteries there were no fewer than forty religious houses in Nottinghamshire. The only important monastic remains, however, are those at Newstead, but the building is partly transformed into a mansion which was formerly the residence of Lord Byron (see HUCKNALL TORKARD). There are also traces of monastic ruins at Beauvale, Mathersey, Radford and Thurgarton. The finest parish church in the county is that of Newark. The churches of St Mary, Nottingham, and of Southwell were collegiate churches; Southwell, now a cathedral, is a splendid building, principally Norman. The churches of Balderton, Bawtry, Hoveringham, Mansfield and Worksop are also partly Norman, and those of Coddington, Hawton and Upton St Peter near Southwell, Early English. Of the old castles, the principal remains are those at Newark, but there are several interesting old mansions, as at Kingshaugh, Scrooby, Shelford and Southwell. Wollaton Hall, near Nottingham, is a fine old building (c. 1580). The finest residences of more modern date are Welbeck and others in the Dukeries (q.v.).

See *Victoria County History, Nottinghamshire*; R. Thoroton, *The Antiquities of Nottinghamshire* (Lond., 1677; republished with additions by J. Thoresby, 3 vols., Lond., 1797); Thomas Bailey, *Annals of Nottinghamshire* (4 vols., Lond., 1852-1856); J. P. Briscoe, *Old Nottinghamshire* (1881); J. Ward, *Descriptive Catalogue of Books relating to Nottinghamshire* (Nottingham, 1892).

**NOUMENON** (Gr. νοούμενον, a thing known, from νοῦν), a philosophical term put into currency by Kant and not much used except in definite reference to his doctrine. In the Kantian system the term "noumena" means things-in-themselves as opposed to "phenomena" or things as they appear to us. According to Kant the human mind is such that it can never penetrate by its speculative powers to things-in-themselves, but can only know phenomena. Thus we have the odd position that noumena, or the contents of the intelligible world, are just the things to which thought can never penetrate. The term, however, is a relic of an early period of Kant's mental development. In his fully mature or critical position he held that the noumenal world was inaccessible to the speculative reason, and yet that we are not altogether excluded from it, since the practical reason, i.e. our capacity for acting as moral agents, assures us of the existence of a noumenal world wherein freedom, God and immortality have a real place. The relation of noumena to phenomena in the Kantian system is a most difficult one; and, in view of the fact that the acutest intellects of Europe have been engaged vainly for more than a century in reconciling the various passages on the subject, the safest conclusion is that they are irreconcilable. The course adopted by Kant's immediate successors in German idealism was to reject the whole conception of noumena, for the reason that what is essentially unknowable has no existence for our intelligence. Kant, however, protested

strongly against this development when it was propounded by Fichte, and held that he had precluded it by his "refutation of idealism": he stood unshakably to the belief in an absolutely real world behind phenomena. Kant's position may be illogical as he himself stated it; but it is the expression of a sound principle: we must connect it with his general tendency to recognize the dynamic side of things. He saw, what so many of his successors failed to see, that the world as we know it is an expression of power; and he could not imagine whence the power could come if not from a world beyond phenomena. (See KANT; PHENOMENON.) (H. Sr.)

**NOVALICHES, MANUEL PAVIA Y LACY**, 1ST MARQUIS DE (1814-1896), Spanish marshal, was born at Granada on the 6th of July 1814. He was the son of Colonel Pavia, and after a few years at the Jesuit school of Valencia he entered the Royal Artillery Academy at Segovia. In 1833 he became a lieutenant in the guards of Queen Isabella II., and during the Carlist War from 1833 to 1840 he became general of division in the latter year at the early age of twenty-six. The Moderate party made him war minister in 1847, and sent him to Catalonia, where his efforts to put down a Carlist rising were not attended with success. He had been made a senator in 1845, and marquis in 1848. He was sent out to Manila in 1852 as captain-general of the Philippine Islands. In April 1854 he crushed with much sternness a formidable insurrection and carried out many useful reforms. On his return to Spain he married the countess of Santa Isabel, and commanded the reserves in the Peninsula during the war with Morocco. He refused the war portfolio twice offered him by Marshals O'Donnell and Narvaez and undertook to form a cabinet of Moderates in 1864 that lived but a few days. He volunteered to crush the insurrection in Madrid on the 22nd of June 1866, and when the revolution broke out in September 1868 accepted the command of Queen Isabella's troops. He was defeated by Marshal Serrano at the bridge of Alcolea on the 28th of September 1868, and was so badly wounded in the face that he was disfigured for life. He kept apart during the revolution and went to meet King Alfonso when he landed at Valencia in January 1875. The Restoration made the marquis de Novaliches a senator, and the new king gave him the Golden Fleecce. He died in Madrid on the 22nd of October 1896.

**NOVALIS**, the pseudonym of **FRIEDRICH LEOPOLD, FREIHERR VON HARDENBERG** (1772-1801), German poet and novelist. The name was taken, according to family records, from an ancestral estate. He was born on the 2nd of May 1772 on his father's estate at Oberwiederstedt in Prussian Saxony. His parents were members of the Moravian (*Herrnhuter*) sect, and the strict religious training of his youth is largely reflected in his literary works. From the gymnasium of Eisleben he passed, in 1790, as a student of philosophy, to the university of Jena, where he was befriended by Schiller. He next studied law at Leipzig, when he formed a friendship with Friedrich Schlegel, and finally at Wittenberg, where, in 1794, he took his degree. His father's cousin, the Prussian minister Hardenberg, now offered him a government post at Berlin; but the father feared the influence upon his son of the loose-living statesman, and sent him to learn the practical duties of his profession under the *Kreisamtmann* (district administrator) of Tennstedt near Langensalza. In the following year he was appointed auditor to the government saltworks in Weissenfels, of which his father was director. His grief at the death in 1797 of Sophie von Kühn, to whom he had become betrothed in Tennstedt, found expression in the beautiful *Hymnes an die Nacht* (first published in the *Athenäum*, 1800). A few months later he entered the Mining Academy of Freiberg in Saxony to study geology under Professor Abraham Gottlob Werner (1750-1817), whom in the fragment *Die Lehrlinge zu Saïs* he immortalized as the "Meister." Here he again became engaged to be married, and the next two years were fruitful in poetical productions. In the autumn of 1799 he read at Jena to the admiring circle of young romantic poets his *Geistliche Lieder*. Several of these, such as "Wenn alle untreu werden," "Wenn ich ihn nur habe," "Unter tausend frohen Stunden," still retain, as church hymns, great popularity. In 1800 he was

appointed *Amtshauptmann* (local magistrate) in Thuringia, and was preparing to marry and settle, when pulmonary consumption rapidly set in, of which he died at Weissenfels on the 25th of March 1801.

His works were issued in two volumes by his friends Ludwig Tieck and Friedrich Schlegel (2 vols. 1802; a third volume was added in 1846). They are for the most part fragments, of which *Heinrich von Ofterdingen*, an unfinished romance, is the chief. It was undertaken at the instance of Tieck, and reflects the ideas and tendencies of the older Romantic School, of which Hardenberg was a leading member. Heinrich von Ofterdingen's search for the mysterious "blue flower" is an allegory of the poet's life set in a romantic medieval world. Novalis, however, did not succeed in blending his mystic and philosophical conceptions into a harmonious whole. The "fragments" contain idealistic though paradoxical views on philosophy, art, natural science, mathematics, &c.

There are editions of his collected works by C. Meisner and B. Wille (1898), by E. Heibron (3 vols., 1901), and by J. Minor (3 vols., 1907). *Heinrich von Ofterdingen* was published separately by J. Schmitz in 1876. Novalis's Correspondence was edited by J. M. Raich in 1880. See R. Haym, *Die romantische Schule* (Berlin, 1890); A. Schubart, *Novalis' Leben, Dichten und Denken* (1887); C. Busse, *Novalis' Lyrik* (1898); J. Bing, *Friedrich von Hardenberg* (Hamburg, 1899); E. Heibron, *Friedrich von Hardenberg* (Berlin, 1901). Carlyle's fine essay on Novalis (1829) is well known.

**NOVARA**, a town and episcopal see, of Piedmont, Italy, capital of the province of Novara, 31 m. by rail W. of Milan, 538 ft. above sea-level. Pop. (1906) 37,962 (town), 48,694 (commune). Railways diverge hence to Varallo Sesia, Orta, Arona (for Domodossola), Busto Arsizio, Milan, Vigevano and Vercelli. Previous to 1839 Novara was still surrounded by its old Spanish ramparts, but it is now an open, modern-looking town. Part of the old citadel is used as a prison. The cathedral dates from the 4th century (?), but (with the exception of the octagonal dome-roofed baptistery belonging to the first part of the 10th century, and separated from the west end by an atrium) was rebuilt between 1860 and 1870 after designs by Antonelli; the church of S. Gaudenzio, dedicated to Bishop Gaudenzio (d. 417), who is buried under the high altar, rebuilt by Pellegrino Tibaldi about 1570, has a baroque campanile and a dome 396 ft. high, the latter added by Antonelli in 1875-1878; and San Pietro del Rosario is the church in which the papal anathema was pronounced against the followers of Fra Dolcino. The two first contain pictures by Gaudenzio Ferrari. The city also contains handsome market-buildings erected in 1817-1842, a large hospital dating from the 9th century and a courthouse constructed in 1346. The town has also a museum of Roman antiquities. The principal industry is the carding and spinning of silk; there are also iron-works and foundries, cotton mills, rice-husking mills, organ factories, dye-works and printing works.

Novara, the ancient *Novaria*, according to Pliny a place of Celtic origin, according to Cato (but wrongly) of Ligurian origin, was a municipal city, and lay on the road between Verceilae and Mediolanum. Its rectangular plan may well be a survival of Roman days. Dismantled in 386 by Maximus for siding with his rival Valentinian, it was restored by Theodosius; but it was afterwards ravaged by Radagaisus (405) and Attila (452). A dukedom of Novara was constituted by the Lombards, a countyship by Charlemagne. In 1110 the city was taken and burned by the emperor Henry V. Before the close of the 12th century it accepted the protection of Milan, and thus passed into the hands, first, of the Visconti, and, secondly, of the Sforzas. In 1706 the city, which had long before been ceded by Maria Visconti to Amadeus VIII. of Savoy, was occupied by the Savoy troops. At the peace of Utrecht it passed to the house of Austria with the duchy of Milan; but, having been occupied by Charles Emmanuel in 1734, it was granted to him in the following year. Under the French it was the chief town of the department of Agogna. Restored to Savoy in 1814, it was in 1821 the scene of the defeat of the Piedmontese by the Austrians, and in 1849 of the more disastrous battle which led to the abdication of

Charles Albert and an Austrian occupation of the city. The painter Gaudenzio Ferrari was a native of Novara; and so was Peter Lombard. (T. As.)

**NOVA SCOTIA**, a province of the Dominion of Canada, lying between 43° 25' and 47° N. and 59° 40' and 66° 25' W., and composed of the peninsula proper and the adjoining island of Cape Breton (*q.v.*), which is separated from the mainland by the Strait of Canso. The extreme length from S.W. to N.E. is 374 m. (N.S. 268, C.B. 108); breadth 60 to 100 m.; area 21,428 sq. m. The isthmus of Chignecto, 11½ m. wide, connects it with the province of New Brunswick.

**Physical Features.**—Nova Scotia is intersected by chains of hills. The Cobequid Mountains, stretching from E. to W. and terminating in Cape Chignecto, form the chief ridge. Several of the elevations are as high as 1100 ft., and are cultivable almost to their summits. Lying on each side of this range are two extensive tracts of arable land. A ridge of precipices runs for 130 m. along the Bay of Fundy from Brier Island at the farthest extremity of Digby Neck and culminates in Capes Split and Blomidon. Here and there rocks, from 200 to 600 ft. in height and covered with stunted firs, overhang the coasts. Beyond them lies the garden of Nova Scotia, the valley of the Annapolis. The Atlantic coast from Cape Canso to Cape Sable is high and bold, containing many excellent harbours, of which Halifax (Chebucto Bay) is the chief. The N. shore is, as a rule, low, with hills some distance from the coast. Of its harbours the most important is Pictou. Of the inlets the most remarkable is Minas Basin, the eastern arm of the Bay of Fundy; it penetrates some 60 m. inland, and terminates in Cobequid Bay, where the tides rise sometimes as high as 53 ft., while on the opposite coast, in Halifax Harbour, the spring tides scarcely exceed 7 or 8 ft. The height of the Fundy tides has, however, been often exaggerated, the average being 4½ ft. Many islands occur along the coast, particularly on the S.E.; of these the most celebrated is Sable Island (*q.v.*). The rivers are, with few exceptions, navigable for coasting vessels for from 2 to 20 m. The principal are the Annapolis, Avon, Shubenacadie, the East, Middle and West rivers of Pictou, the Musquodoboit and the Lahave. The largest of the fresh-water lakes is Lake Rossignol, situated in Queen's county, and more than 20 m. long. Ship Harbour Lake, 15 m. in length, and Grand Lake are in Halifax county.

**Geology.**—The Lower Cambrian formation forms an almost continuous belt along the Atlantic coast, varying in width from 10 to 75 m. and covering an area estimated at 8500 sq. m. It is interrupted by large masses of intrusive granite, extending from the extreme S.W. of the province as far as Digby and cropping out in detached areas as far as Cape Canso. This part of the province is rugged and sterile, and abounds in small lakes and peat bogs. Along the N.E. coast extends a Carboniferous area, including two large and productive coal-fields in Cumberland and Pictou counties, and continued in the coal-fields of Cape Breton. On the S. coast of the Bay of Fundy, and at Minas Basin and Channel, the Triassic Red Sandstone formation predominates, more or less protected by a narrow rim of trap rock, culminating at its E. end in the basaltic promontory of Blomidon (Blow-me-down). The Cobequid Mountains are a mass of slates, quartzites and intrusive rocks (apparently Siluro-Cambrian). At the Joggins, near Cape Chignecto, occurs a splendid exposure, rich in curious minerals and fossils, and very celebrated among geologists.

**Climate; Flora and Fauna.**—The climate of Nova Scotia is more temperate than that of New Brunswick, and more equable than that of the inland provinces, though not so dry. Spring and winter begin about a fortnight later than in Ontario. Dense fogs often drift in from the Atlantic, but are not considered unhealthy.

Most of the principal birds of North America are to be found, and the game of the country includes moose, caribou, duck, teal, geese, woodcock, partridge, snipe, plover, &c. The game laws are strict and well enforced. The chief wild animals are bears, foxes and wild-cats. Wolves, once numerous, are now extinct. The natural flora does not differ greatly from that of the New England states. The sweet-smelling may-flower, or trailing arbutus (*Epigaea repens*), grows extensively, and has long been the provincial emblem.

**Population.**—The population increases slowly, having risen only from 440,572 in 1881 to 459,574 in 1901, an average of 21.8 to the square mile (total area, 21,428 sq. m.). The rural population is grouped along the river valleys, and the natural increase is normal, but there is a large emigration to the manufacturing

cities of the E. states and to the Canadian N.W. The great mass of the people are of British descent, but in parts of Cape Breton are found descendants of the early French settlers; in Lunenburg and the S.E. is a large German colony; near Halifax are a number of negroes from the West Indies, and scattered through the province are about 2000 Micmac Indians, who now confine themselves chiefly to the making of bows and arrows, baskets and trinkets; though they carry on a certain amount of mixed farming. Few are of absolutely pure Indian blood. The settlers of English and Scotch descent are about equal in numbers, but the latter have been more prominent in the development of the province. The Irish are found chiefly in Halifax and in the mining towns of Cape Breton. Roman Catholics, Presbyterians and Baptists predominate, though the Church of England is strong in Halifax, and still retains a certain social prestige.

**Administration.**—The executive authority is in the hands of a lieutenant-governor appointed for five years by the federal government, and of a council appointed from and responsible to the local legislature. This consists of a lower house of assembly, and of a legislative council of twenty life members, which the assembly has frequently, but in vain, endeavoured to abolish. The municipal system was introduced subsequent to federation, and is modelled on that of Ontario.

The revenue is chiefly made up of the Dominion subsidy (see ONTARIO), and of royalties on mining concessions, chiefly those on coal. Owing to the great increase of mining in Cape Breton, its payments towards the revenue are larger in proportion than those of the mainland.

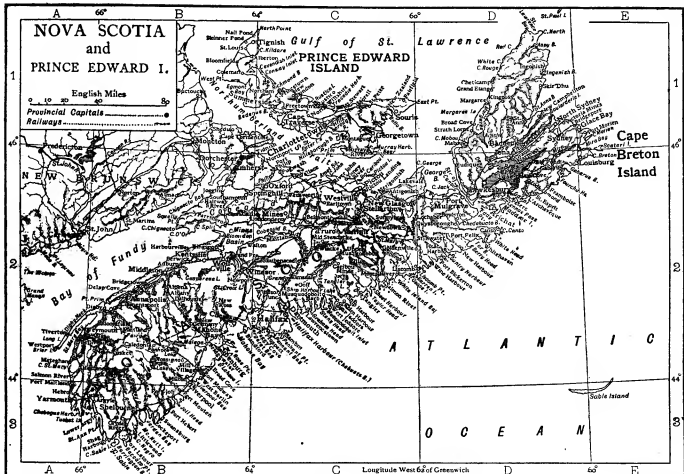
**Education.**—Primary education is free and compulsory; secondary education is also free but optional. In each county one high school is raised to the rank of an academy, free to all qualified students in the county, and receives an additional grant. Roman Catholics have not won the right of separate schools, as in Ontario, but in Halifax and other districts where that church is strong, a compromise has been arranged. Thus the two Roman Catholic colleges, St. Francis Xavier (English) at Antigonish, and St. Anne (French) at Church Point (Digby county), and most of the convents are in affiliation with the public school system. There are also many private schools, chiefly for girls, and under denominational control. But while primary and secondary education is widespread and of good quality, higher education has suffered from denominational bickerings, and the universities are still too many and too small. They are: King's College, Windsor (Anglican), founded in 1790; Acadia University, Wolfville (Baptist, 1839); St. Francis Xavier, Antigonish (Roman Catholic, 1866); and Dalhousie University, Halifax (Undenominational), established by charter in 1818, reorganized in 1863, the largest and the most efficient, possessing faculties of arts, science, medicine and law. The province supports a normal school and schools of agriculture and of horticulture at Truro, and has voted \$100,000 for a College of Technology at Halifax.

**Commerce and Manufactures.**—Nova Scotia is naturally a sea-going province, and till about 1881 had the largest tonnage, in proportion to population, in the world. Since then, her shipping has greatly diminished, though Halifax is still one of the chief winter ports of the Dominion, and Sydney is also a favourite port call for steamers in need of bunkers and coal. The water-power provided by the rivers supports many manufactures. Several sugar-refineries exist, and a large trade is carried on with Bermuda and the West India islands.

**Fisheries.**—The fisheries of Nova Scotia are the most important in Canada, and the value of their products (\$7,841,602 in 1904) is about one-third that of the whole Dominion. Lobsters, cod and mackerel constitute the bulk of the catch. Many boats are also fitted out in Lunenburg, Digby, Yarmouth and other ports for the Grand Banks of Newfoundland. A bounty is paid by the Dominion government, and attempts are being made to introduce more scientific methods among the fishermen. The vessels are manned by about 25,000 men, and many more are employed in the lobster, canneries and kindred industries. Trout and salmon abound in the inland lakes and streams.

**Lumber.**—Lumbering was long the chief industry of the province, and is still very important, though the percentage of forest left uncut is only about 30%. The network of small lakes and rivers enables the logs to be brought to the mills with great ease, and little rough timber is now exported. The chief export is that of spruce deals, almost entirely from Halifax. The manufacture of wood-pulp for paper is also well carried on.

**Minerals.**—Bituminous coal is mined in various parts of Cape Breton (*q.v.*) and in the counties of Cumberland and Pictou. The seams dip at a low angle, and are of great thickness, especially in Pictou county. The total product exceeds 5,000,000 tons, annually, more than two-thirds that of the whole Dominion. Of this over half is mined in the neighbourhood of Sydney, Cape Breton. Other



important centres are Springhill, Acadia Mines, Stellarton and Glace Bay (C.B.). It is shipped as far west as Montreal, and to the New England states. Iron is largely produced, chiefly in the vicinity of the Cumberland and Pictou coal-fields. The deposits include magnetite, red haematite, specular, limonite and carbonate ores. Blast furnaces are in operation, especially at New Glasgow, Sydney and North Sydney, though most of the ore used at Sydney is imported from Newfoundland. The quarries of easily worked limestone, the product of which is used as a "flux" in the blast furnaces, add to the value of the iron deposits. Gold occurs in workable quantities in the quartz all along the Atlantic coast, and several small but successful mining enterprises are in operation, yielding about \$500,000 annually. Large deposits of gypsum occur, especially at Windsor in Hants county. Manganese and copper are also worked on a small scale.

**Agriculture.**—The attention paid to lumbering, fishing and shipping, and the subsequent emigration westwards have lessened the importance of this industry. Mixed farming is however largely carried on, and of late years dairy farming has been greatly extended and improved, and much butter and cheese is exported to England. Both the Dominion and the provincial governments have endeavoured to introduce scientific methods. Nova Scotia ranks second to Ontario in its production of apples and peaches. The centre of this industry is the valley of the Annapolis, where, it is said, one "may ride for fifty miles under apple-blossom." At the head of the Bay of Fundy and on Minas Basin the long-lying meadows produce splendid crops of hay. Owing to high Fundy tides, the air in the neighbourhood is constantly in motion, the result being a cool temperature, even in the height of summer, which is well fitted for stock-raising.

**Roads and Railroads.**—Road-making machines are employed for the improvement of the ordinary highways, and steel bridges are replacing the wooden structures; but the roads in the country districts still leave much to be desired. The Intercolonial railway, owned and worked by the Dominion government, is the chief means of communication with the other provinces, and for the carriage of local traffic. Besides the main line from Halifax to Amherst, a branch runs from Truro to Sydney, and another from Oxford Junction to Pictou and Stellarton. The Canadian Pacific railway has running rights over it from St John (N.B.) to Halifax; on its completion, similar rights will be granted from Moncton to Halifax to the Grand Trunk Pacific. The Dominion Atlantic railway extends from Windsor Junction, near Halifax, to Yarmouth; the Nova Scotia

Central railway from Lunenburg to Middleton on the Dominion Atlantic railway. A line along the Atlantic coast connects Halifax and Yarmouth, whence a daily line of steamers sails for Boston. Other lines connect Halifax with a number of the S.W. coast and inland towns, and a line has been projected from New Glasgow to Guysborough and the coast. Several smaller lines are owned by the various coal-mining companies. Telegraph and telephone lines extend all over the province, and there are two cable stations—one at Canso and the other at Sydney. The Marconi Company has stations for wireless telegraphy at Halifax, Cape Sable, Sable Island and Glace Bay.

**History.**—Nova Scotia may well have been the Markland of early Norse and Icelandic voyages, and Cape Breton was visited by the Cabots in 1497-1498, but not till 1604 was any attempt at permanent colonization made by Europeans. In that year an expedition was headed by a Frenchman, Pierre de Guast, Sieur de Monts (1560-c. 1630), who had received from Henry IV. full powers to explore and take possession of all lands in North America lying between the 40th and 46th parallels of north latitude. De Monts and his friend de Poutinricourt (d. 1615), endeavoured to form settlements at Port Royal (now Annapolis), St Croix (in New Brunswick) and elsewhere, but quarrels broke out with the Jesuits, and in 1613 the English colonists of Virginia made a descent upon them, claimed the territory in right of the discovery by the Cabots, and expelled the greater part of the inhabitants. In 1621 Sir William Alexander obtained from James I. a grant of the whole peninsula, which was named in the patent, Nova Scotia, instead of Acadia, the old name given to the colony by the French. During the reign of Charles I. the still existing order of Baronets of Nova Scotia was instituted, and their patents ratified in parliament. The treaty of St Germain-en-Laye (1632) confirmed France in the possession of Acadia, Cape Breton and New France; but fierce feuds broke out among the French settlers, and in 1654 a force sent out by Cromwell took possession of the country, but by the treaty of Breda (1667) it was restored to France by Charles II. Continual



fighting went on between the French and the British colonists of New England, the Indians taking part, usually on the side of the French; in 1710 the province was finally captured by Great Britain and ceded to her in 1713 by the treaty of Utrecht, under the name of "Acadia or Nova Scotia," the French remaining masters of Cape Breton. Perpetual quarrels went on concerning the boundaries of the district ceded; the English claim comprised the present Nova Scotia, Prince Edward Island, most of New Brunswick and the Gaspé peninsula, while the French restricted it to the S. half of what is now Nova Scotia. In 1749 Halifax was founded as a counterpoise to Louisbourg in Cape Breton, and over 4000 colonists sent out, but the French opposed the new settlers. In 1755 about 6000 French were suddenly seized by Governor Charles Lawrence (d. 1760) and hurried into exile. After undergoing many sufferings, some eventually found their way back, while others settled in Cape Breton, or in distant Louisiana. By the treaty of Paris in 1763, France resigned all claim to the country. In 1769 Prince Edward Island (formerly Isle St Jean) was made a separate government. Meanwhile, immigration from the New England colonies had filled the fertile meadows left vacant by the Acadians. A later influx of American Loyalists led in 1784 to the erection of New Brunswick into a separate colony. In the same year, Cape Breton was also separated from Nova Scotia but reunited in 1820.

During the wars of the American and French revolutions Halifax grew apace. Hither, in June 1813, came the "Shannon" with her prize the "Chesapeake," captured off Boston harbour. Meanwhile, between 1784 and 1828, a large Scottish emigration, chiefly from the Highlands, had settled in the counties around Pictou, and the lumbering industry rose to great proportions. Agriculture was for some time neglected, but in 1818 the letters of "Agricola" (John Young, 1773-1837) gave it an impetus. Representative institutions had been granted as early as 1758, but power long rested mainly in the hands of a Council of Twelve, comprising the chief justice, the Anglican bishop and other high officials. In 1828, after a long struggle, responsible government was won by the legislative assembly, led by Joseph Howe.

In these political struggles, education was often the battleground, the fight ending in 1864 in the establishment of free primary and secondary schools by Dr (afterwards Sir Charles) Tupper, and the re-organization on an undenominational basis of Dalhousie University (see HALIFAX). In 1867 the province entered the new Dominion of Canada. For some years afterwards an agitation in favour of repeal was maintained, but gradually died away. Since then its history is a record of uneventful progress.

**BIBLIOGRAPHY.**—For history, see Duncan Campbell, *Nova Scotia*, (1873); T. C. Haliburton ("Sam Slick"), *Historical and Statistical Account of Nova Scotia* (1820); Beamsish Murdoch, *History of Nova Scotia or Acadia* (1868); Sir John Bourinot, *Battles of Nova Scotia* (1900). Consult L'Abbé H. R. Casgrain, *Un Pèlerinage au pays d'Acadie* (1888), on the French side; F. Parkman, *Montcalm and Wolfe*, on the other. For general information, see S. E. Dawson, *North America* (1897); Sir Wm. Dawson, *Acadian Geology* (4th ed., 1891); J. C. Hopkins, *Canada: an Encyclopaedia* (6 vols., 1898-1899).

**NOVATIANUS**, Roman presbyter, and one of the earliest antipopes, founder of the sect of the Novatiani or Novatians, was born about the beginning of the 3rd century. On the authority of Philostorgius (*H. E.* viii. 15) he has been called a native of Phrygia, but perhaps the historian merely intended to indicate the persistence of Novatianism in Phrygia at the time when he wrote. Little is known of his life, and that only from his opponents. His conversion is said to have taken place after an intense mental struggle; he was baptized by sprinkling, and without episcopal confirmation, when in hourly expectation of death; and on his recovery his Christianity retained all the gloomy character of its earliest stages. He was ordained at Rome by Fabian, or perhaps by an earlier bishop; and during the Decian persecution he maintained the view which excluded from ecclesiastical communion all those (lapsi) who after baptism had sacrificed to idols—a view which had frequently found expression, and had caused the schism of Hippolytus. Bishop Fabian suffered martyrdom in January 250, and, when Cornelius

was elected his successor in March or April 251, Novatian objected on account of his known laxity on the above-mentioned point of discipline, and allowed himself to be consecrated bishop by the minority who shared his views. He and his followers were excommunicated by the synod held at Rome in October of the same year. He is said by Socrates (*H. E.* iv. 28) to have suffered martyrdom under Valerian. After his death the Novatians spread rapidly over the empire; they called themselves *kαβαροι*, or Puritans, and rebaptized their converts from the Catholic view. The eighth canon of the council of Nice provides in a liberal spirit for the readmission of the clergy of the *kαβαροι* to the Catholic Church, and the sect finally disappeared some two centuries after its origin. Novatian has sometimes been confounded with his contemporary Novatus, a Carthaginian presbyter, who held similar views.

Novatian was the first Roman Christian who wrote to any considerable extent in Latin. Of his numerous writings three are extant: (1) a letter written in the name of the Roman clergy to Cyprian in 250; (2) a treatise in thirty-one chapters, *De trinitate*; (3) a letter written at the request of the Roman laity, *De cibis iudaicis*. They are well-arranged compositions, written in an elegant and vigorous style. The best editions are by Welchman (Oxford, 1724) and by Jackson (London, 1728); they are translated in vol. ii. of Cyprian's works in the *Ante-Nicene Theol. Libr.* (Edinburgh, 1869). The Novatian controversy can be advantageously studied in the *Epistles* of Cyprian.

**NOVATION**, a legal term derived from the Roman law, in which *novatio* was of three kinds—substitution of a new debtor (*expressio* or *delegatio*), of a new creditor (*cessio nominum vel actionum*), or of a new contract. In English law the term (though it occurs as early as Bracton) is scarcely naturalized, the substitution of a new debtor or creditor being generally called an assignment, and of a new contract a merger. It is doubtful, however, whether merger applies except where the substituted contract is one of a higher nature, as where a contract under seal supersedes a simple contract. Where one contract is replaced by another, it is of course necessary that the new contract should be a valid contract, founded upon sufficient consideration (see CONTRACT). The extinction of the previous contract is sufficient consideration. The question whether there is a novation most frequently arises in the course of dealing between a customer and a new partnership, and on the assignment of the business of a life assurance company with reference to the assent of the policyholders to the transfer of their policies. The points on which novation turns are whether the new firm or company has assumed the liability of the old, and whether the creditor has consented to accept the liability of the new debtors and discharge the old. The question is one of fact in each case. See especially the Life Assurance Companies Act 1872, s. 7, where the word "novations" occurs in the marginal note to the section, and so has quasi-statutory sanction. Scots law seems to be more stringent than English law in the application of the doctrine of novation, and to need stronger evidence of the creditor's consent to the transfer of liability. In American law, as in English, the term is something of a novelty, except in Louisiana, where much of the civil law is retained.

**NOVAYA ZEMLYA** (*Nova Zembla*, "new land"), an Arctic land off the coast of European Russia, to which it belongs, consisting of two large islands separated by a narrow winding channel, the Matochkin Shar. It lies between 70° 31' and 77° 6' N., and between 51° 35' and 69° 2' E. It forms an elongated crescent, being nearly 600 m. long with a width of 30 to 90 m., and an area of about 36,000 sq. m. It separates the Barents Sea on the W. from the Kara Sea on the E. With Vaygach Island, between it and the mainland, Novaya Zemlya forms a continuation of the Paë-Khoy hills. Vaygach is separated from it by the Kara Strait, 30 m. wide, and from the continent by the Yugor or Ugrian Strait, only 7 m. across. On the E. coast of Novaya Zemlya, especially between the Matochkin Shar and 75° N., there are a number of fjord-like inlets—such as Chekina, Rasmyslov and Medvizhny bays. The greater part of the W. coast is fretted into bays and promontories, and a large number of islets lie off it. At the S. extremity there are a number of fjords and the wide bay of Sakanikhka. Then

farther N. is the Kostin Shar, a strait separating Mezhdusharskiy Island from the coast, and having at its N. entrance South Goose Cape, which forms the S. extremity of Goose Land (Gusinaya Zemlya) in 72° N. Next follows Moller Bay, between Goose Land and Cape Britvin, with several minor bays affording anchorages. On the W. coast of the N. island are Krestovaya, Mashigin and Nordenskjoeld bays, and to the N. are several groups of islands—Gorbovy, Pankratiev, the Gulf Stream Islands and the Orange Islands. Off the E. coast that called Pakhtusov (actually divided by a strait into two) may be mentioned. Little is known of the interior of Novaya Zemlya. It is mountainous throughout. Transverse chains are thrown off from the main chain, and are separated by deep narrow valleys, some of which are watered by streams of considerable size, which, at the spring thaw, bring down a remarkable bulk of detritus. The general slope of the land is steeper on the E. than on the W., and at the N. and S. extremities there is a descent to a comparatively low plateau. In the S. this plateau is broken by several parallel ridges, with level valleys between them, dotted with numerous small lakes. On either side of the Matochkin Shar the hills reach 4000 ft. and upwards. The more elevated region is covered with snow-fields which feed glaciers in some cases, while the N. seems to be covered with a great ice-sheet.

**Geology.**—The geological structure of the central region is of the most varied description. The primary rocks which appear at Mitushev Kameh are overlaid with thick beds of quartzites and clay-slates containing sulphide of iron, with subordinate layers of talc or mica slate, and thinner beds of fossiliferous limestone, Silurian or Devonian. More recent clay-slates and marls belonging to the middle Jurassic occur in the western coast-region about Matochkin Shar. About 74° N. the crags of the E. coast are composed of grey sandstone, while in 76° Barant's Islands, and possibly a much greater part of the N. coast, show Carboniferous strata. Traces of Eocene deposits have not been discovered on Novaya Zemlya. During the Glacial period its glaciers were much larger than at present, whilst during a later portion of the Quaternary period (to judge by the marine fossils found as high as 300 ft. above the sea) Novaya Zemlya, like the whole of the arctic coast of Russia, was submerged for several hundred feet. At present it appears to partake of the movement of upheaval common to the whole of N. Russia.

**Climate.**—Novaya Zemlya is colder than Spitsbergen (which lies more to the N.) as in some degree it shares in the continental conditions of northern Russia and Siberia. The middle and northern parts of the W. coast are not so cold as the E. On the W. coast the temperature appears to decrease S. of the Matochkin Shar, being reduced by a cold current from the Kara Sea through Kara Strait. On the other hand, the climate of the northern part of the W. coast is affected by a relatively warm drift from the W. Under this influence there are years when the islands can be circumnavigated without difficulty. In the Matochkin Shar region the snow-line is estimated at about 1800 to 2000 ft. Glaciers are rare S. of 72° N.

**Flora and Fauna.**—Grass does not grow to any extent except in Goose Land. Elsewhere even the leaved lichens are precarious, though the leather lichens flourish. Of Phanerogams, only the *Dryas octopetala* covers small areas of the debris, interspersed with isolated *Cochlearia*, &c., and where a layer of thinner clay has been deposited in sheltered places, the surface is covered with saxifrages, &c., and a carpet of mosses, the arctic willow (*Salix polaris*) to develop. Where a thin sheet of humus, fertilized by lemmings, has accumulated, a few flowering plants appear, but even so their brilliant flowers spring direct from the soil, concealing the developed leaflets, while their horizontally spread roots grow out of proportion; only the *Salix lanata* rises to 7 or 8 in., sending out roots 1 in. thick and 10 to 12 ft. long. This applies only to the better-known neighbourhoods of Matochkin Shar and Kostin Shar; N. of 74° N. very few species have been found. The phanerogamic flora of Novaya Zemlya and Vaygach numbers about two hundred species. As to the generic compositions of the Novaya Zemlya flora, it appears according to M. Kjellmann's researches, to belong to the Asiatic rather than to the European arctic region.

The interior of Novaya Zemlya shows hardly a trace of animal life, save here and there a vagrant bird, a few lemmings, an ice-fox, a brown or white bear, and at times immigrant reindeer. Even insects are few. The sea-coast, however, is occupied by countless birds, which come from the S. for the breeding season, and at certain parts of the sea-coast the rocks are covered with millions of guillemots, while great flocks of ducks of various sorts, geese and swans, arrive every summer on the valleys and lakes of the south. Whales, walrus, various seals and dolphins are frequently met with. Only two species of fish are of any importance—the goltzy (*Salmo alpinus*) in the western rivers, and the omul (*Salmo omul*) in the eastern.

The numbers of sea mammals and birds attracted Russian hunters, and even in the 16th century they had extended their huts (*stanovishcha*) to the extreme N. of the island. Many of them wintered for

years on Novaya Zemlya without great loss from scurvy. Owing to the ice in the White Sea Russian hunters found Novaya Zemlya less easy of access than did the Norwegians. But about 1877 systematic attempts at settlement were made by the Russian government, several families of Samoyedes being established at stations on the W. coast of the S. island, the chief of which is Karmakly on Moller Bay, where there is a church. Novaya Zemlya is included in the Russian province of Archangel.

**History.**—Novaya Zemlya seems to have been known to Novgorod hunters in the 11th century; but its geographical discovery dates from the great movement for the discovery of the N.E. passage. In 1553 Sir Hugh Willoughby sighted what was probably Goose Land; Richard Chancellor penetrated into the White Sea. In 1556 Stephen Borough reached the S. extremity of the island, being the first western European to do so. William Barents touched the island (1594) at Sukhoy Nos (73° 46'), and followed the coast N. to the Orange Islands and S. to the Kostin Shar. Rumours of silver ore having been found induced the Russian government to send out expeditions during the second half of the 18th century. In 1760 Savva Loshkin cruised along the E. coast, spent two winters there, and in the next year, after having reached Cape Beghehrte (Begheerte), returned along the W. coast, thus accomplishing the first circumnavigation; but the valuable records of his voyage have been lost. In 1768 the Russian Lieutenant Rozmyslov reached Goose Land and penetrated into the Kara Sea by the Matochkin Shar, where he spent the winter; in the following year he pursued the exploration of the Kara Sea, but was compelled to return and abandon his ship. The first real scientific information about the island is due to the expeditions (1821–1824) of Count Feodor Petrovich Litke (1797–1882), after whom part of the N. island is named Litke Land. Nearly all the W. coast as far as Cape Nassau, as well as Matochkin Shar, was mapped, and valuable scientific information obtained. In 1832 Lieutenant Pakhtusov mapped the E. coast as far as Matochkin Shar; and in 1835 Pakhtusov and Tsvolka his pilot, or commander of his second ship, mapped the coast as far as 74° 24'. The next expedition was that of the naturalist Karl von Baer in 1838. A new era of scientific exploration began in 1868, while Norwegian sea-hunters brought in valuable geographical information. In 1870 the Norwegian Captain Johannsen penetrated as far as 79° E., in 76° 13' N., and afterwards accomplished the second circumnavigation of Novaya Zemlya. These explorations led the way for the famous voyages of Baron Nordenskjoeld (1875–1878), which included investigations in Novaya Zemlya. In 1877 the Russian Lieutenant, Tyaghin, attempted to cross the S. island, and in 1878 M. Grinevskiy succeeded in doing so. Among later expeditions may be mentioned those of C. Nossilov (1887–1892), T. N. Chernychev (1895) who made a crossing of the S. island, H. J. Pearson (1895 and 1897), Lieutenant Borisov (1899 and 1900) and O. Ekstam (1900 and 1903).

See accounts of the expeditions above mentioned, and especially, among earlier works, K. E. von Baer, *Expedition à Novaya Zemlia et en Lapponie* (St Petersburg, 1838, &c.); and among later works H. J. Pearson, *Beyond Pelsora Eastward*, with botanical and geological appendices by H. W. Feilden (London, 1899); also J. Spörer, *Novaya Zemlya* (Gotha, 1867); A. P. Engelhardt, *A Russian Province of the North* (Archangel, of which the author was governor), translated by H. Cooke (London, 1899).

**NOVEL** (from *novellus*, diminutive of Lat. *novus*, new; through the Italian *novella*), the name given in literature to a study of manners, founded on an observation of contemporary or recent life, in which the characters, the incidents and the intrigue are imaginary, and, therefore, "new" to the reader, but are founded on lines running parallel with those of actual history.

1. With the word *novel* is identified a certain adherence to the normal conditions of experience. A novel is a sustained story which is, indeed, not historically true, but might very easily be so. It is essentially a modern form of literature—that is to say, it makes its appearance when the energy of a people has considerably subsided or has taken purely civic forms, and is ready to contemplate and to criticize pictures drawn from conventional manners. The novel has been made the vehicle for satire, for instruction, for political or religious exhortation, for technical

information; but these are side issues. The plain and direct purpose of the novel is to amuse by a succession of scenes painted from nature, and by a thread of emotional narrative.

It was not until the 18th century that it began to be a prominent factor in literary life, and not until the 19th that it took a place in it which was absolutely predominant. The novel requires, from those who are content to be only fairly proficient in it, less intellectual apparatus than any other species of writing. This does not militate against the fact that the greatest novelists, always a small class, produce work which is as admirable in its art as the finest poetry. But the novel adapts itself to so large a range of readers, and covers so vast a ground in the imitation of life, that it is the unique branch of literature which may be cultivated without any real distinction or skill, and yet for the moment may exercise a powerful purpose.

2. *Classical Antiquity*.—The place held by the novel in antiquity offers interesting analogies with its position in modern times. It was Voltaire, in his *Pyrrhonisme de l'histoire*, who set the fashion of calling the *Cyropaedia* a novel, but it is probable that Xenophon, in composing this great work on the education of Cyrus, had a purpose that was didactic and historical rather than imaginative. The vogue of the novel really began in Alexandrian times, when social life was so far settled in tradition that the pleasure of reflecting on reality had definitely set in. In the 2nd century B.C. a certain Aristides wrote, in six books, the *Milesiaca*, which was probably the beginning of the modern novel. These Tales of Miletus, the town in which Aristides lived, are lost, but from existing imitations of them in Greek and Latin we can gather that they consisted of humorous and sarcastic episodes of contemporary life. There seems to be good evidence that the bulk of these novelettes, and of the tales which followed them, dealt mainly with the adventures of lovers. In the 2nd century A.D. Lucian preserved for us invaluable pictures of the life in which he moved: his *Lucius or the Ass* and his *True History* are fantastic and extraordinary fictions in which the nature of the novel is not unfrequently approached. But a Syrian Christian, Heliodorus, bishop of Tricca in the 4th century, may claim to have come much closer to it in his *Aethiopia*, which has the unique merit of being a perfectly pure love story, in which the marvellous is not absolutely banished, but in which on the whole the solid structure of experience is preserved. In the 6th century, as is supposed, a Greek who is called Longus (*Abrvros*), but of whose life nothing is known, wrote the voluptuous pastoral story of *Daphnis and Chloë*, which is far superior to all other remnants of Greek fiction which have come down to us, and which is the only one of them which can strictly be called a novel. In Latin literature, the *Golden Ass* of Apuleius is manifestly a translation of a lost Greek book, to which Lucian also was indebted. It is probable that in the great age of Roman literature prose fiction was cultivated, but we should be limited to pure conjecture as to its scope, if we did not possess a fragment of a work which is absolutely invaluable to the comparative student of literature. If the *Satyricon* of Petronius was not an isolated phenomenon—and it is highly improbable that this was the case—then the Romans of the Neronian epoch understood to the full the secret of how to produce in prose a satirical, not to say cynical, study of manners in fiction. The *Satyricon* is not less skillfully managed than such later novels as *Gil Blas* or *Peregrine Pickle*, and it is of the same class. From the extent of the principal episode which has been preserved, it is supposed that this novel was not a short tale of intrigue, but was a sustained record, drawn up with careful and lengthy observation of manners, for the single purpose of entertainment. Unfortunately this extraordinary work remains not merely solitary in its class, but itself a fragment. In early Christian times, such books as *The Shepherd of Hermas*, and the productions of Palladius and of Synesius, indistinctly testified to a certain appetite for prose fiction.

3. *Italian*.—It was in northern Italy that the novel of modern Europe (both the literary type and the name) came into existence. A collection of tales, called *II Novellino* or *Cento novelle antiche* (although only 66 of the 100 survive), was composed at the

end of the 13th century, and started this class of literature in Europe. These anonymous stories are of extraordinary diversity, chivalrous, mythological, moral and scandalous. The medieval view of women and priests and peasants is found in its full development, and there is something of the realistic reflection of customs which was to flourish later in a whole class of fiction. The earliest Italian novelist whose name is connected with his writings is Francesco da Barberino (1264–1348), whose *Documenti d'Amor* were first published in 1640. He was followed by the celebrated Giovanni Boccaccio, who wrote his *Filocolo* about 1339 and the *Decameron* some nine years later. Of his disciples the most eminent was Francesco Sacchetti (1335–1400), a Florentine. Sacchetti's *Trecente novelle*, which remained in MS. until the 18th century (1724), are ironical and realistic studies of the life around him in Tuscany. To Giovanni Fiorentino is attributed a collection of 50 tales, called *II Pecorone*, printed first in 1538, but written in 1378. Shakespeare was indebted to one of these stories for the plot of *The Merchant of Venice*. A great name in the evolution of European fiction is that of Tommaso Guardato, called Masuccio (1415?–1477?); he was a native of Salerno, and was the first of the south Italian novelists. Masuccio imitated no one; his conceptions and his observations are wholly his own. His *Novellino*, printed at Naples in 1476, is divided into five books, each containing ten stories. These deal satirically with the three favourite subjects of the age—namely, jealous husbands, unfaithful wives and debauched priests. He was followed in this, as well as in his vivacity, by Antonio Cornazzano (1431?–1500?), an inhabitant of Piacenza, who wrote Italian with much greater purity than Masuccio, but less vigour. His stories were frequently reprinted, under the title of *Proverbi*. Of the novels of Giovanni Brevio (1480?–1562?) only five have been preserved, but these are of unusual merit. We then reach Matteo Bandello (1480–1561), long the most famous of all the Italian novelists, whose *Novelle*, first issued in 1554, were eagerly read in all parts of Europe; they are 214 in number. After Bandello the decline of the Italian *novella* is evident. Francesco Maria Molza (1480–1544), whose stories appeared in 1547, was a rival to Bandello, and has been preferred to him by several modern critics. The *Regionamenti d'Amor* (1548) of Agnolo Firenzola (1493–1545) was the work of a poet writing in richly embroidered prose. After Firenzola the great school of Italian story-tellers declined. There was no more novel writing of any importance in Italy until the close of the 18th century, when an admiring study of German literature produced the romances of Alessandro Verri (1741–1816) and Ugo Foscolo (1778–1827). The first Italian novelist of merit in recent times, however, is Alessandro Manzoni (1785–1873), whose *I Promessi Sposi* (1825) enjoyed an unbounded popularity. Manzoni had a troop of imitators, but no rivals. In the fourth quarter of the 19th century Italy produced some very brilliant and original novelists, in particular Giovanni Verga (b. 1840), Matilda Serao (b. 1856) and Gabriele d'Annunzio (b. 1863).

4. *France*.—In the 14th century, when Italy was already proceeding in a modern direction, France was satisfied with ancient tales of *Fierabras* or *Les Quatre fils d'Ayon*, which were nothing but epics told in rambling prose. It was not until about 1450 that the anonymous *Quinze joies du mariage* showed the French to be influenced by the Italian discovery of the novelette of manners. The author of this extraordinary work was perhaps Antoine de la Sale who seems certainly to have written the whole of the *Cent nouvelles nouvelles*, imitated from Boccaccio and Sacchetti. This bud of realistic fiction, however, was immediately nipped by the romances of chivalry, of Spanish extraction, which were only destroyed by the vogue of *Don Quixote*. The translation of Montalvo's celebrated *Amadis de Gaule* enjoyed at this time an extraordinary popularity.

The habit of telling tales freely in prose was not, however, formed in France until after 1500. Bonaventure Despériers (d. 1544) was the author of the *Cymbalum mundi*, and of *Novelles récréations*, mordant satires and gay stories. Probably to this age also belongs the semi-fabulous Béroalde de Verville, who is supposed to be the author of a collection of facetious

anecdotes and conversations, *Le Moyen de Parvenir*. These, and other experiments in fiction, lead us up to Rabelais, whose magnificent genius adopted as its mode of address the chain of burlesque prose narratives which we possess in *Gargantua and Pantagruel*, recording the family history of a race of giant kings, but his influence on the novel is insignificant. It was half a century later that, in the romantic pastoral of *Astrée*, published in 1610, France may be said to have achieved her first attempt at a novel. This famous book was written by Honoré d'Urfé; in spite of its absurdities it is full of talent, and succeeds, for the first time in the history of French narrative, in depicting individual character. D'Urfé was followed, with less originality, by Marin Le Roy de Gomberville (1600-1674), who was the author of a Mexican romance, *Polexandre*, and by Gombault (1570?-1666), the author of *Endymion* (1624). These were fictions of interminable adventures, broken by an infinite number of episodes; they seem tedious enough to us nowadays, but with their refinement of language, and their elevation of sentiment, they fascinated readers like Madame de Sévigné. To Gomberville, who has been called the Alexandre Dumas of the 17th century, succeeded Mlle de Scudéry (1607-1701), who preserved the romantic framework of the novel, but filled it up with modern and familiar figures disguised under ancient names. Her huge romances à clef, tiresome as they are, form the necessary stepping-stone between *Astrée*, in which the novel was first conceived, and *La Princesse de Clèves*, where at last it found perfect expression. Meanwhile, the elephantine heroic romances were ridiculed by Charles Sorel in his *Francion* (1622) and *Le Berger extravagant* (1628). Later examples of a realistic reaction against the pompous beauty of Gomberville and Scudéry were the *Roman comique* (1651) of Scarron and *Le Roman bourgeois* (1666) of Furetière.

All these, however, were mere preparations. The earliest novelist of France is Marguerite de la Vergne, comtesse de La Fayette (1634-1693), and the earliest genuine French novels were her *Princesse de Montpensier* (1662), and her far more important *Princesse de Clèves* (1678). Madame de La Fayette was the first writer of prose narrative in Europe who portrayed, as closely to nature as she could, the actual manner and conversations of well-bred people. To show that she was capable of writing in the old style, she published, with the help of Segrais, in 1670, a *Zayde*, which is in the Spanish manner affected by Mlle de Scudéry. It was long before the peculiar originality of the *Princesse de Clèves* was appreciated. Meanwhile La Fontaine, in 1660, published a fine romance of *Psyché*, partly in verse, and Fénelon, in 1699, his celebrated *Télémaque*. The influence of La Bruyère on the novelists, although he wrote no novels, must not be overlooked. But the *Princesse de Clèves* remained the solitary novel of moral analysis when its author died and the 17th century closed. The successes of Alain René Lesage seemed to be wholly reactionary. His realistic novels, *Gil Blas* and *Le Diable boîteux*, depended upon their comic force, their picaresque vivacity, rather than upon the sober study of average human character. But Marivaux (1688-1763) took up the psychological novel again, and produced in *Marianne* (1731) and *Le Paysan parvenu* (1735) analytical stories of Parisian manners and character which were wholly modern in form. If *Marianne* was deliberate, the exquisite *Manon Lescaut* (1731), by the Abbé Prévost d'Exiles (1697-1763), was almost an accident; but, between them, these simultaneous works started the French novel of the analysis of emotion. The brilliant stories of Voltaire, which began with *Zadig* and included *Candide*, hardly belonged to this category; they are rather satires and diversions, in which class must also be placed the fashionable boudoir novels of Crébillon fils, La Motte and others. But the English taste, exemplified mainly by Richardson, Sterne and Fielding, prevailed, and its effect was seen again in the imperfect novels of Diderot and Rousseau. The *Nouvelle Héloïse* and the *Emile* of the latter are not skillfully constructed as stories, but they mark the starting-point of the novel which aims at familiarising the public mind with great ideas in an attractively romantic form. The moral purpose is equally

evident in the famous *Paul et Virginie* of Bernardin de St Pierre. It was less didactically present in Mme de Staël's *Delphine* (1802) and *Corinne* (1807), where the misinterpreted woman of genius, so often depicted since, is first introduced to French novel-readers. It was not, however, until about 1830 that the novel began to be one of the main channels of imaginative writing in France, and the development of this kind of fiction was one of the main features of the romantic revival. Stendhal showed that, without any of the charms of style, and relying exclusively upon minute psychological observation, the record of a human life could be made enthrallingly interesting. Alexandre Dumas, under the direct influence of Sir Walter Scott, allowed his tropic imagination to revel and riot in brilliant chains of adventure. The imaginative novel was admirably conceived by George Sand. But it was Balzac who filled canvas after canvas with the astounding intensity of life itself, and who insisted with irresistible force that the function of the novel is to draw a consistent and unprejudiced picture of humanity under the strain of a succession of probable passions. This has been clearly comprehended by the host of later French novelists, whose record cannot be traced here, to be the function of the novel, as Mme de La Fayette invented it, as Marivaux and Prévost developed it, and as George Sand and Balzac finally laid down its laws and settled its borders. Certain dates, however, must be recorded in the briefest record of the evolution of the French novel, and 1856 is one of these; in that year Gustave Flaubert published *Madame Bovary*, a work in which the rival realistic and romantic tendencies are combined with a mastery that had not been approached and has not since been equalled. Another is 1871, when Zola began to roll out the enormous canvas of *Les Rougon-Macquart*. Yet another in 1880, when *Boule de suif* first revealed in Maupassant a novelist whose creations were not merely amusing and striking, but absolutely convincing and logical.

5. *English*.—If we take no heed of translations of Latin stories, such as those from the *Gesta Romanorum*, we may say that the beginning of prose fiction in England is *Le Morte d'Arthur*, of Sir Thomas Malory, finished in or about 1470, and printed by Caxton in 1485. The great merits of this writer were that he got rid of the medieval burden of allegory, essayed an interpretation of the human heart, and invented a lucid and vigorous style of narrative. But his book became, as Professor W. Raleigh has said, "the feeder of poetry rather than of prose," and it gave no inkling of the methods of the modern novel. The same may be said of such versions of the Charlemagne Amadis and Palmeria cycles of romances as *Huon of Bordeaux*, published by Lord Berners, perhaps in 1535, and innumerable others. It was the *novella* of Italy from which the English novel first faintly started. Between 1560 and 1580 versions of the Italian novelists became exceedingly popular in England. Paynter in introducing the tales of Bandello and Straparola struck the true novelist's note by offering them not as works of morality or edification, but "instead of a merry companion to shorten the tedious toil of weary ways." The appreciation of these Italian stories led to the composition of the *Euphues* of Lyly (1579), a book of great interest and merit, which has been called "the first original prose novel written in English." This is somewhat to exaggerate, since *Euphues* is rather a work of elegant philosophy than a narrative. Lyly had many imitators, Munday, Greene, Dickenson, Barnabe Rich, Lodge, Nash and others, who formed a school of prose fiction which was not without a certain romantic beauty, but which possessed as little narrative vigour as possible. To compare a story written by Sacchetti in 1385 with one written by Greene in 1585 is to perceive that not merely had no progress been made towards the modern novel, but that a great deal of ground had been lost. The genius of the Elizabethan age lay in the direction of lyrical and dramatic poetry, not of prose fiction. The absence of the comic element in Elizabethan romances is very marked. M. Jusserrand has claimed a peculiar merit in this and other respects for the *Jack Wilton* of Nash (1594), which, as he points out, is the earliest English example of picaresque literature. During

the reign of the heroic romances in France, their vogue violently affected the English book-market. The huge stories of Calprenède and Gomberville were imported, and translated and imitated to the exclusion of every other species of prose fiction, between 1645 and 1670. The long-winded books of Mlle de Scudéry, especially *Cassandra* and *The Great Cyrus*, were read so universally in England as to leave their stamp on the national manners. Of original English romances, written in competition with the French masterpieces of tenderness and chivalry, the *Parthenissa* of Lord Orrery (1654) is the best known. The first definite stand against these Gallicized romances was made by two dramatists, Aphara Behn and William Congreve. Congreve's *Inocentia* (1692) is remarkable for its light rillery and humour, and perhaps deserves as well as any 17th-century composition to be called the earliest novel in English. The stories of Mrs Behn have the merit of a romantic simplicity of narrative, but they are dull and devoid of art. But the novel still lingered, unwilling to make its appearance in England, and its place was taken during the age of Anne by the labours of the essayists. So rich is the character painting, so lively the touches of social colour in the *Spectator* and *Tatler*, that these periodicals have, by enthusiastic critics, been styled brilliant examples of prose fiction. But it is obvious that in the delightful essays of Addison and Steele there was no attempt made at construction, that the sustained evolution of characters was not essayed, and that even in the studies of Mr Bickerstaff's Club anything like a plot was studiously avoided. Yet these are all essential characteristics of the novel, and until they make their appearance in English literature we must not say that the secret has been discovered. Very near to the mystery, if he did not quite grasp it, was Daniel Defoe, who introduced into his narrative a minute and rude system of realistic observation, by way of giving an impression of truth to it. This exactitude he combined with a survival of the old picaresque method, the result being those strange and entertaining works *Colonel Jack* (1722) and *Roxana* (1724). Still closer he came to positive success in the immortal narrative of *Robinson Crusoe*, in which the fascination of the desolate island was first worked up in English.

6. Not even yet had the English novel been invented. It came into the world in 1740 from the unconscious hands of Samuel Richardson (1689-1761), who had hit upon the notion that morality might be helped and young persons of inexperience protected by the preparation of a set of letters exchanged between imaginary persons. The result was *Pamela; or Virtue Rewarded*, a book which is in every strict sense the earliest English novel. It has even a claim to be considered the earliest European novel of the modern kind, for the assumption of French criticism that Richardson borrowed his ideas and his characters from the *Marianne* of Marivaux is not supported by evidence. There is no reason to suppose that Richardson met with the name of Marivaux earlier than 1740. At all events, it would seem to be certain that, whether in France or England, the fourth decade of the 18th century saw the spontaneous conception of this "new species of writing." The name of the heroine of Richardson's book was Miss Pamela Andrews, and the second English novel was Fielding's *Joseph Andrews* (1742), which started as a mere burlesque of *Pamela*, but proceeded upon admirably original lines of its own, in a study of the humours and manners of contemporary country life. Fielding rejected the epistolary artifice of Richardson, and told his story in a straightforward narrative, broken indeed by arguments and ejaculations which bound the new novel to the old essay of the *Spectator* type. The creative force of Fielding filled the pages of this book with a crowd of vividly-presented characters, and this marked a step in advance, for Richardson's practice was to concentrate minute attention upon only one or two figures. It was from Richardson that the next important fiction came, in the shape of the long-drawn tragedy of *Clarissa* (1748). But a third great novelist was now at work; in 1748 appeared the *Roderick Random* of Smollett, and here we have neither the sculptural manner of Richardson nor the busy world of Fielding's realism, but a comic impression founded on an artful employment of emphasis and exaggeration.

Smollett gives us neither breathing statues nor a crowd of men and women, but a gallery of "freaks," arranged with great art, indeed, but exhibited in such a way as to expose not their likeness but their unlikeness to the common stock of humanity. It is very important to note this curious divergence between the three great writers, because they exemplified the three classes into which almost all subsequent novels can with more or less ease be divided. The next move was made by Fielding, who in 1749 published his *Tom Jones*. Starting with the pungent horror of hypocrisy ever before him, Fielding constructs a fragment of the world in which men and women are seen, without exaggeration, plying their daily trades under the eye of an impartial observer who can penetrate to their secret motives. This was a great advance, and a still greater one was the sustained skill with which the author conducted the plot, the interwoven series of the actions of his characters. It may almost be said that until the publication of *Tom Jones* no novel with a real plot had been conceived in English. The rivalry of the great novelists of this time was of signal help to them, and there can be no question that the astounding richness of *Tom Jones* stirred Smollett to the exercise of increased energy in *Peregrine Pickle* (1751), a coarse and savage book, illuminated by brilliant flashes of humour. A better, because a tenderer and truer study of life was *Amelia*, which Fielding published in the same year; yet most readers have found this novel a little languid after *Tom Jones*. But if the ideal of life depicted in it was quieter and sadder, it was perhaps for that very reason more in harmony with the facts of life. Now Richardson, who had long been silent, reasserted his mastery of epistolary analysis in the huge *History of Sir Charles Grandison* (1753), in which, as its admirers claimed, "all the recesses of the human heart are explored and its whole texture unfolded." Richardson had scarcely been affected by the experiments of his contemporaries, of the very nature of which he affected to be ignorant, and the result is that in his third and last novel he depends entirely on qualities which he had already developed, and owes nothing to the discoveries of others.

7. With this book, the first great group of English novels comes to a close, and we may observe that in these eight stories everything is to be found, in germ if not in full evolution, which was during the next century and a half to make the abundant out-put of the English novel prominent. New forms, above all new subjects, were to present themselves to the imagination of capable British novelists, but the starting-point of every experiment was to be discovered in the ripest work of Richardson, Fielding and Smollett. Their influence was manifest in the writings of the second school of English novelists, in whom, however, several interesting varieties of subject and treatment were discovered. The *Tristram Shandy* (1750-1766) of Sterne, is the most masterly example in English of a humour which goes direct to pathos for its most "sentimental" effects, and of the kind of loosely-strung, reflective fiction which is hardly a narrative at all. Neither *Tristram Shandy* nor *A Sentimental Journey* (1768) can properly be included among novels. In *Rasselas* (1750) Dr Johnson showed that the new kind of writing could be used to give entertainment to a sermon and in this he was to have a multitude of followers. In *Chrysal* (1760) Charles Johnstone (d. 1800) showed that the picaresque romance could still exist, tintured by the newly-found art of the novelist. In *The Castle of Otranto* (1764) Horace Walpole adapted the methods of the novelist to a pseudo-historical theme of horror and romance, and prophesied of Walter Scott. In *The Vicar of Wakefield* (1766) Goldsmith was indebted to most of his immediate predecessors, but fused their qualities in an amalgam of gentle wit and delicate sweetness and conversational brevity which has made his one loosely-constructed novel a foremost classic of our literature. Thus, in the one quarter of a century which divides *Pamela* from *The Vicar of Wakefield*, English novel-writing was born, grew into full maturity, and adopted its adult and final forms.

8. During the remainder of the 18th century, little or nothing was done to extend the range of prose fiction in England, but one or two of those departments of novel-writing which had already

been invented were developed and adapted to changing taste. In particular, the rapid increase of reticence and refinement in conversation made such a novel in letters as Smollett's *Humphrey Clinker* (1771) repulsively coarse to women of delicacy, who were charmed on the other hand with the *Evelina* of Frances Burney (1778). These two typical books are composed on the same plan, yet essentially a whole age lies between the former and the latter. What has been called "the novel of the tea-table" now came into existence, and the 18th century was about to close in mediocrity, when its credit was partially saved by a development of Horace Walpole's romance of terror in the vigorous and sensational narratives of Anne Radcliffe (1764-1823), whose *Mysteries of Udolpho* appeared in 1794. The same year saw the publication of *Caleb Williams*, in which William Godwin (1756-1836) evolved a tragic theory of politics. A finer study than either of the works just mentioned, although not truly a novel, was the gorgeous and sinister *Vathek* (1786) of William Beckford, an oriental tale of horror. In all these books there existed an element of grotesque mingled with romantic colour, which announced the coming revival.

9. The two schools here indicated, and they may be roughly defined as the school of the Tea-Table and the school of the Skeleton-in-the-Cupboard, did not, however, betray their real significance until the second decade of the 19th century, when after several unimportant efforts, they developed into the novel of psychological satire and the romance of historical imagination. Two writers, the greatest who had yet attempted to address English readers through prose fiction, almost simultaneously came forward as the protagonists in these two spheres of work. Jane Austen published *Sense and Sensibility* in 1811, Walter Scott *Waverley* in 1814. These were epoch-making dates; in each case a new era opened for the countless readers of novels. The first-named writer, all exactitude, conscience and literary art, worked away at her "little bit (two inches wide of ivory)"; the other, with bold and flowing brush, covered vast spaces with his stimulating and noble compositions. It is, however, to be noted that the imitation in which we now regard these great writers—a *solitude à deux* only broken in measure by the presence of Miss Maria Edgeworth—is an optical delusion due to the veils of distance. The bookshops from 1810 to 1820 and onwards were thronged and glutted with novels, many of them infinitely more successful, as far as sales were concerned, than the most popular of Miss Austen's works. The novels of Miss Austen were written between 1796 and 1810, although published from 1811 to 1818; those of Sir Walter Scott date from 1814 (*Waverley*) to 1829 (*Anne of Geierstein*). Practically speaking, no additions were made to the formula of the social novel or of the historical romance, to the study of national manners, that is to say, from the satirical or from the picturesque point of view, until a quarter of a century later.

10. The next artist in prose fiction whose force of invention was sufficient to start the novel on wholly fresh tracks was born forty years later than Scott. This was Charles Dickens, whose *Pickwick Papers* (1836) marked another epoch in novel writing. His career of prodigious production ceased abruptly in 1870, by which time it had long been obvious that he was the pioneer of a great and diverse school of novelists, all born within the second decade of the century. Of these Thackeray was not really made obvious until *Vanity Fair* (1849), nor Charlotte Brontë till *Jane Eyre* (1847), nor Mrs Gaskell till *Mary Barton* (1848), nor George Eliot till *Adam Bede* (1850). The most noticeable point on which the five illustrious novelists of the Early Victorian age resembled one another and differed from all their predecessors, was the sociological or even humanitarian character of their writings. All of them had projects of moral or social reform close at heart, all desired to mend the existing scheme of things. In several of them, particularly in Dickens and Miss Brontë, the element of insubordination is extremely marked; it is present in them all; and a determination not to be content to see life beautifully, through coloured glasses, or to be content with a sarcastic travesty of it, but to realize in detail its elements of pain and injustice. The novel, which had already learned to

compete with all the amusing sections of literature, became the successful rival of the serious ones also. The task of the novelist was, therefore, so far as the indication of the scope of his particular kind of art is concerned, now complete. The names of Anthony Trollope, Charles Kingsley, Charles Reade, George Meredith, Thomas Hardy and Robert Louis Stevenson represent, in their least challenged form, different movements in novel-writing during the second half of the 19th century; we must be content here to refer for particulars concerning them to the separate biographical articles.

11. *Spain*.—Prose narrative in Spain practically begins in the 15th century with chronicles and romances of chivalry, tempered occasionally and faintly by some knowledge of what had been attempted in Italy by Boccaccio. The Spanish version of *Amadés de Gaula*, in which the romance of knight errantry culminated, belongs to 1508; the lost original is supposed to have been Portuguese. This was the only book of its class which is saved from the burning in *Don Quixote*; it was followed by *Palmerin of England*. These interminable books, and a hundred worse than they, occupied the leisure of 16th-century readers of both sexes. Without approaching the form of novels, they prepared the ground for novel-reading. The exploration of America led to the composition of monstrous tales of the New World, which generally took the form of continuations of *Amadés*. A new thing was begun in 1554, when the anonymous picaresque romance of *Lazarillo de Tormes* started the story of fantastic modern adventure; this highly entertaining book has been called the 16th-century *Pickwick*, and Mr Fitzmaurice-Kelly remarks that it "fixed for ever the type of the comic prose epic." The pastoral romance, in the hands of Jorge de Montemór (d. 1561), who wrote an insipid *Diana* which was popular for a while throughout Europe, took readers a step backward, away from the ultimate path of the novel. It is of interest to us, however, to note that it was in one of these "vain imaginings," in his pastoral romance of *Galatea*, that Cervantes approached the field of fiction, in 1585. Few of his peculiar merits are to be found in this early work; he turned for the present to the composition of plays. It was not until 1604 that he returned to prose fiction by printing his immortal *Don Quixote*, which made an epoch in the history of the novel. This book was originally intended to ridicule the already fading passion for the romances of chivalry, but it proceeded much further than that, and there is hardly any branch of fiction which may not be traced back to the splendid initiation of some chapter of *Don Quixote*. In 1613 Cervantes published his twelve *Exemplary Novels*; these are not so well known as the great romance, and they owed not a little of their form to Italian sources, but they are very brilliant. One of the best anonymous Spanish stories of the period, *The Mock Aunt*, is a type of excellence in facetious narrative of the sarcastic class; this is now commonly attributed to Cervantes himself. No other novelist of Spain has moulded the thought of Europe, but the heroic romance which occupied so much of the attention of France in the 17th century was invented by a little-known Spanish soldier, Pérez de Hita, who, about 1600, wrote fantastic stories about Granada and the Moors. The farical romance of *Pray Gerundio de Campuzas*, 1758, by J. F. de Isla (1703-1718), competed in popularity with *Gil Blas*. Speaking broadly, however, Spain made no appreciable progress in novel-writing from the days of Cervantes to those of Walter Scott, when the *Waverley Novels* began to find such artless imitators as Martínez de la Rosa and Zorrilla. But the first original novelist of Spain was Cecilia Böhl de Faber (Fernán Caballero) (1796-1877), whose *La Gaviota*, 1848, a study of life in an Andalusian village, was the earliest Spanish novel, in the modern sense. She was followed by Valera (1824-1904), by Alarcón (1833-1891), by Pereda (b. 1834), by Perez Galdós (b. 1845) and by Palacio Valdés (b. 1853), in whom the tendencies of recent European fiction have been competently illustrated without any striking contributions to originality.

12. *Germany*.—The cultivation of the novel in its proper sense began late in Germany. It is usual to consider that H. J. C. von Grimmelshausen (1625?-1675) is the earliest German novelist;

his very curious romance, *Abenteuerliche Simplicius Simplicissimus*, was printed at Mömpelgard in 1669. This is an account of the adventures of a simple-minded fellow during the Thirty Years' War, and is a chain of episodes, brilliantly recorded, but hardly a novel. Early in the 18th century, an extraordinary number of imitations of Defoe's great romance were published in Germany, and these are known to scholars as the *Robinsonaden*. Later on, Wieland imitated *Don Quixote*, but the earliest German novel which possesses original value is the celebrated work of Goethe, *The Sorrows of Young Werther* (1774). The still more celebrated *Wilhelm Meister* did not appear until 1796. A third novel, *Elective Affinities*, was published by Goethe in 1809. Meanwhile, a very characteristic group of picturesque stories had been issued by Johann Paul Richter (Jean Paul) (1763-1825), destined to have a wide influence upon romantic literature throughout Europe. Purely romantic were the stories of Tieck, of Brentano, of Arnim, of Fouqué, of Kleist, of Immermann. The German novelists of this period wrote like poets, deprived of the discipline of verse. In later times novels of high merit have been written by Gustav Freytag, Wilibald Alexis (1798-1871), called the German Walter Scott, Laube, Fontane, Ebers, Jeremias Gotthelf, Berthold Auerbach, Spielhagen, Heyse and many others, but the 19th century produced no German novelist of commanding originality.

13. *Russia*.—In Russia alone, among the countries of central and eastern Europe, the novel has developed with a radical originality. Until the second quarter of the 19th century the prose fiction of Russia was confined to imitations of Sir Walter Scott, but about the year 1834 Gogol (1809-1852) began to revolt against the historico-romantic school and to produce stories in which an almost savage realism was curiously blended with the Slavonic dreaminess and melancholy. Since then the Russian novel has consistently been the novel of resignation and pity, but wholly divorced from sentimentality. Gogol was succeeded by Gontcharov, Tourguéniev, Dostoevski, Pisemski (1820-1881) and Tolstoi, forming the most consistent and, doubtless, the most powerful school of novelists which Europe saw in the 19th century. The influence of these writers on the rest of the world was immense, and even in England, where it was least acutely felt, it was significant. That the Russians have indicated the path to new fields in the somewhat outworn province of novel-writing is abundantly manifest.

14. *Oriental*.—In a primitive form, the novel has long been cultivated in Asia. It was introduced into China, but whence is unknown, in the 13th century, and Le Kuan-chung was the first Chinese novelist. The productions of this writer and of his followers are tales of bloody warfare, or record the adventures of travellers. The novel called *The Twice-Flowering Plum-Trees*, belonging to the 16th (or 17th) century, is a typical example of the moral Chinese novel, written with a virtuous purpose. Professor Giles holds that the novel of China reached its highest point of development in *The Dream of the Red Chamber*, an anonymous story of the end of the 17th century; this is a panorama of Chinese social life, "worked out with a completeness worthy of Fielding." Prose stories began to be met with in the literature of Japan early in the 10th century. But the inventor of the Japanese novel was a woman of genius, Murasaki no Shikibu, whose *Genji Monogatari* has been compared to the writings of Richardson; it was finished in 1004 and may, therefore, be considered the oldest novel in the world. This book, which is one of the great classics of Japan, was widely imitated. After the classic period novel-writing was long neglected in Japan, but the humours of 17th-century life were successfully translated into popular fiction by Saikaku (1641-1693), and later by Jisho and Kiseki, who collaborated in a great number of remarkable stories.

See Dunlop, *The History of Fiction* (1816); Borronco, *Catalogo de' novellieri italiani* (1805); Em. Gebhart, *Conteurs du moyen âge* (1901); E. M. de Vogue, *Le Roman russe* (1886); Forsyth, *Novels and Novelists of the 18th Century* (1871); Bever and Sansot-Orland, *Œuvres galantes des conteurs italiens* (1903); Rivadeneyra, *Biblioteca de autores españoles* (1846-1850); Gosse, *A Century of French Romance* (1900-1902); G. Pellissier, *Le Mouvement littéraire au*

*XIX<sup>e</sup> siècle* (1889); Zola, *Les Romanciers naturalistes* (1880); *Le Roman expérimental* (1879); Brunetière, *Le Roman naturaliste* (1883); W. Raleigh, *The English Novel* (1894); V. Chauvin, *Les Romanciers grecs et latins* (1862); Fancan, *Le Tombeau des romans* (1626). (E. G.)

**NOVELDA**, a town of E. Spain, in the province of Alicante; on the right bank of the river Vinalopó, and on the railway from Madrid to Alicante. Pop. (1900) 11,388. The country around is flat and fertile, producing much wine, dates, oranges, oil, saffron and aniseed. In the town there are tanneries, and manufactures of alcohol, chocolate and soap. The women make fine lace. In the neighbouring village of Salinetas de Elda there are warm sulphur and saline baths.

**NOVELLI, ERMETE** (1831- ), Italian actor and playwright, was born in Lucca on the 5th of March 1851, the son of a prompter. He made his first appearance in 1866, and played character and leading comedy parts in the best companies between 1871 and 1884. By 1885 he had his own company, and made a great success in Paris in 1898 and 1902. He established in Rome in 1900 a new theatre, the Casa di Goldoni, on the lines of the Comédie Française. He dramatized Gaboriau's *Monsieur Lecocq*, and alone or in collaboration wrote several comedies and many monologues.

**NOVELLO, VINCENT** (1781-1861), English musician, son of an Italian who married an English wife, was born in London on the 6th of September 1781. As a boy he was a chorister at the Sardinian chapel in Duke Street, Lincoln's Inn Fields, where he learnt the organ; and from 1796 to 1822 he became in succession organist of the Sardinian, Spanish (in Manchester Square) and Portuguese (in South Street, Grosvenor Square) chapels, and from 1840 to 1843 of St Mary's chapel, Moorfields. He was an original member of the Philharmonic Society, of the Classical Harmonists and of the Choral Harmonists, officiating frequently as conductor. In 1840 he went to live at Nice, where he died on the 9th of August 1861. He composed an immense quantity of sacred music, much of which is still deservedly popular; but his great work lay in the introduction to England of unknown compositions by the great masters. The Masses of Haydn and Mozart were absolutely unknown in England until he edited them, as were also the works of Palestrina, the treasures of the Fitzwilliam Museum, and innumerable great compositions now well known to every one. His first work, a collection of *Sacred Music, as performed at the Royal Portuguese Chapel*, which appeared in 1811, has the additional interest of giving a date to the practical founding of the publishing firm with which his name is associated, as Novello issued it from his own house; and he did the same with succeeding works, till his son JOSEPH ALFRED NOVELLO (1810-1896), who had started as a bass singer, became a regular music publisher in 1829. It was the latter who really created the business, and who has the credit of introducing cheap music, and departing from the method of publishing by subscription. From 1841 Henry Littleton assisted him, becoming a partner in 1861, when the firm became Novello & Co., and, on J. A. Novello's retirement in 1866, sole proprietor. Having incorporated the firm of Ewer & Co. in 1867, the title was changed to Novello, Ewer & Co., and still later back to Novello & Co., and, on Henry Littleton's death in 1888, his two sons carried on the business.

Vincent Novello had several other children besides his son Joseph Alfred. Four of his daughters (of whom the youngest, Mary, married Charles Cowden Clarke) were gifted singers; but the most famous was CLARA NOVELLO (1818-1908), whose beautiful high soprano and pure style made her one of the greatest vocalists, alike in opera, oratorio and on the concert stage, from 1833 onwards. In 1843 she married Count Gliucci, but after a few years returned to her profession, and only retired in 1860. Charles Lamb wrote a poem (*To Clara N.*) in her praise.

**NOVEMBER** (Lat. *novem*, nine), the ninth month of the old Roman year, which began with March. By the Julian arrangement, according to which the year began with the 1st of January, November became the eleventh month and had thirty days assigned to it. The 11th of November was held to mark the

beginning of winter; the sacred banquet called *epulum Jovis* took place on the 13th. It is said that the senate desired to rename the month in honour of Tiberius—his birthday occurring on the 16th, but the emperor declined, saying, "What will you do, Conscript Fathers, if you have *thirteen* Caesars?" The Anglo-Saxon names for November were *Windmonth*, "wind-month" and *Bloedmonth* "bloodmonth." In the calendar of the first French republic November reappeared partly as *Brumaire* and partly as *Frimaire*. The principal November festivals in the calendar of the Roman Church are: All Saints' Day on the 1st, All Souls' on the 2nd, St Martin's on the 11th, the Presentation of the Virgin on the 21st, St Cecilia's on the 22nd, St Catherine's on the 25th and St Andrew's on the 30th. St Hubert commemorated on the 3rd. In the English calendar All Saints' and St Andrew's are the only feasts retained.

**NOVERRE, JEAN GEORGES** (1727-1810), French dancer and ballet master, was born in Paris on the 29th of March 1727. He first performed at Fontainebleau in 1743, and in 1747 composed his first ballet for the Opéra Comique. In 1748 he was invited by Prince Henry of Prussia to Berlin, but a year later he returned to Paris, where he mounted the ballets of Glück and Piccini. In 1755 he was invited by Garrick to London, where he remained two years. Between 1758 and 1760 he produced several ballets at Lyons, and published his *Lettres sur la danse et les ballets*. From this period may be dated the revolution in the art of the ballet for which Noverre was responsible. (See Pantomime and Ballet.) He was next engaged by the duke of Württemberg, and afterwards by the empress Maria Theresa, until, in 1775, he was appointed, at the request of Queen Marie Antoinette, *maître des ballets* of the Paris Opera. This post he retained until the Revolution reduced him to poverty. He died at St Germain on the 10th of November 1810.

Noverre's friends included Voltaire, Frederick the Great and David Garrick (who called him "the Shakespeare of the dance"). The ballets of which he was most proud were his *La Toilette de Venus*, *Les Jaloux du sérail*, *L'Amour coraire* and *Le Jaloux sans rival*. Besides the letters, Noverre wrote *Observations sur la construction d'une nouvelle salle de l'Opéra* (1781); *Lettres sur Garrick écries à Voltaire* (1801); and *Lettre à un artiste sur les fêtes publiques* (1801).

**NOVGOROD**, a government of N.W. Russia, bounded W. and N. by the governments of St Petersburg and Olonets, S.E. by Volodga, Yaroslavl and Tver, and S.W. by Pskov, stretching from S.W. to N.E. 450 m. Area, 47,223 sq. m. Pop. (1906) 1,555,700. The S. is occupied by the Valdai plateau, in which are the highest elevations of middle Russia (600 to over 1000 ft.), as well as the sources of nearly all the great rivers of the country. The plateau is deeply furrowed by valleys with abrupt slopes, and descends rapidly towards the basin of Lake Ilmen in the W. (only 60 ft. above the sea-level). The N.E. of the government belongs to the lacustrine region of N.W. Russia. This tract is dotted over with innumerable sheets of water, of which Byelo-ozero (White Lake) and Vozhe are the largest of more than 3000. Immense marshes, overgrown with thin forests of birch and elm, occupy more than one-seventh of the entire area of the government; several of them have an area of 300 to 450 sq. m. each. They admit of being crossed only when frozen. Six centuries ago they were even less accessible, but the slow upheaval of N.W. Russia, going on at the rate of 3 or more feet per century, has exercised a powerful influence upon the drainage of the country. Of recent years artificial drainage has been carried out on a large scale. The forests still occupy 55% of the total area of the government.

Geologically, Novgorod exhibits in the W. vast beds of Devonian limestones and sandstones; these are elsewhere overlaid with Carboniferous limestone, dolomite, sandstones and marls. The Devonian gives rise to salt-springs, especially at Staraya Russa (S. of Lake Ilmen), and contains iron-ores, while the more recent formation has coal strata of inferior quality. The whole is covered with a thick sheet of boulder-clay, very often arranged in ridges or *eskers*, the bottom moraine of the N. European ice-sheet of the Glacial period. Numerous remains of the neolithic Stone Age are found, especially round the extinct lakes. The Baltic and Caspian Sea basins are connected by the Marinsk, Tikhvin and Vyalny-Volochok canals, while the Alexander-ov-Württemberg canal connects the tributaries of the White Sea with those of the Baltic. The chief river is the Volkhov, which flows from Lake Ilmen into Lake Ladoga.

Other navigable rivers are the Syas, also flowing into Lake Ladoga, and the Sheksna and the Mologa, tributaries of the Volga. The Msta and the Lovat are the principal streams in the basin of Lake Ilmen. All boats from the Volga to St Petersburg pass through this government.

The yearly average temperature at Novgorod is only 40° Fahr. (14° in January, 62° in July). The severe climate, the marshy or stony soil, and the want of grazing grounds render agriculture unprofitable, though it is carried on everywhere. The yield of rye and other cereals is insufficient for the wants of the inhabitants. Fireclay, coal and turf are extracted in commercial quantities. Building, smith-work, fishing, shipbuilding, distilleries, glass and match factories, sawmills and a variety of domestic industries give occupation to about 40,000 families. Hunting is still profitable. But most of the inhabitants are dependent on the river-boat traffic; and nearly one-fourth of the able-bodied males are annually driven to other parts of Russia in search of work. The Novgorod carpenters and masons have long been renowned. Trade is chiefly in grain and timber, and in manufactures and grocery wares from St Petersburg. The fairs are numerous, and several of them (Kirillovsk monastery, Staraya Russa and Cherepovets) show considerable returns.

The inhabitants are almost exclusively Great-Russians, but they are discriminated by some historians from the Great-Russians of the basin of the Oka, as showing remote affinities with the Little-Russians. They belong mostly (96½%) to the Orthodox Greek Church, but there are many Nonconformists. There are 10,000 Karelians and 9000 Chudes, with some Jews and some Germans. Novgorod is well provided with educational institutions, and primary education is widely diffused in the villages. (P. A. K.; J. T. BE.)

**NOVGOROD** (formerly known as *Velikiy-Novgorod*, Great Novgorod), a town of Russia, capital of the government of the same name, and the seat of an archbishop of the Orthodox Greek Church, situated 110 m. by rail S. of St. Petersburg, on the low flat banks of the Volkhov, 2 m. below the point where it issues from Lake Ilmen. Pop. (1900) 26,972. The present town is but a poor survival of the wealthy city of medieval times. It consists of a kremlin (old fortress), and of the city, which stands on both banks of the river, connected by a handsome stone bridge. The kremlin was much enlarged in 1044, and again in 1116. Its stone walls, originally palisades, were begun in 1302, and much extended in 1490. Formerly a great number of churches and shops, with wide squares, stood within the enclosure. Its historical monuments include the cathedral of St Sophia, built in 1045-1052 by architects from Constantinople to take the place of the original wooden structure (980), destroyed by fire in that year. Some minor changes were made in 1688 and 1692, but otherwise (notwithstanding several fires) the building remained unaltered until its restoration in 1893-1900. It contains many highly-prized relics, including bronze doors of the 12th century, one brought reputedly from Sigüta, the ancient capital of Sweden. Another ancient building in the kremlin is the Yaroslav Tower, in the square where the Novgorod *ryeché* (common council) used to meet; it still bears the name of "the court of Yaroslav"; and was the chancellery of the secretaries of the *ryeché*. Other remarkable monuments of ancient Russian architecture are the church of St. Nicholas erected in 1135, the Snamenski cathedral of the 14th century, and churches of the 14th and 15th centuries. Within the town itself there are four monasteries and convents, two of them dating from the 11th century and two from the 12th century; and the large number in the immediate neighbourhood shows the great extent which the city formerly had. A monument to commemorate the thousandth anniversary of the foundation of Russia (the calling in of the Varangians by Novgorod in 862) was erected in 1862. Another monument commemorates the repulse of the Napoleonic invasion of 1812.

The date at which the Slavs first erected forts on the Volkhov (where it leaves Lake Ilmen and where it flows into Lake Ladoga) is unknown. That situated on a low terrace close by Lake Ilmen was soon abandoned, and Novgorod or "New-town"



(in contradistinction to the Scandinavian Aldegeborg or Ladoga) was founded by Scandinavian sea-rovers as Holmgård on another terrace which extended a mile lower on both banks of the river. The older fort (Gorodishche) still existed in the 13th century. Even in the 9th century the new city on the Volkhov exercised a kind of supremacy over the other towns of the lake region, when its inhabitants in 862 invited the Varangians, under the leadership of Rurik, to the defence of the Russian towns of the north. Down to the end of the 10th century Novgorod was in some sort dependent on Kiev; yet in 907 its inhabitants obtained from their own prince Yaroslav a charter which granted them self-government. For five centuries this charter was the bulwark of the independence of Novgorod. From the end of the 10th century the princes of Novgorod, chosen either from the sons of the great princes of Kiev (until 1136) or from some other branch of the family of Rurik, were always elected by the *tyeche*; but they were only its military defenders, and their delegates were merely assessors in the courts which levied taxes for the military force raised by the prince. The *tyeche* invariably expelled the princes as soon as they provoked discontent. Their election was often a subject of dispute between the wealthier merchants and landowners and the poorer classes; and Novgorod, which was dependent for its corn supply upon the land of Suzdal, was sometimes compelled to accept a prince from the Suzdal branch instead of from that of Kiev. After 1270 the city often refused to have princes at all, and the elected mayor was the representative of the executive. Novgorod in its transactions with other cities took the name of "Sovereign Great Novgorod" (*Gospodin Velikiy Novgorod*). The supreme power was in the hands of the *tyeche*. The city, which had a population of more than 80,000, was divided into wards, and each ward constituted a distinct commune. The wards were subdivided into streets, which corresponded to the prevailing occupations of their inhabitants, each of these again being quite independent with regard to its own affairs.

Trade was carried on by corporations. By the Volkhov and the Neva, Novgorod—then known also as Naugart and Novwerden—had direct communication with the Hanseatic and Scandinavian cities, especially with Visby or Wisby on the island of Gotland. The Dnieper brought it into connexion with the Bosphorus, and it was intermediary in the trade of Constantinople with northern Europe. The Novgorod traders penetrated at an early date to the shores of the White Sea, hunted on Novaya Zemlya in the 11th century, colonized the basins of the northern Dvina, descended the Volga, and as early as the 14th century extended their trading expeditions beyond the Urals into Siberia. Two great colonies, Vyatka and Vologda, organized on the same republican principles as the metropolis, favoured the further colonization of N.E. Russia.

At the same time a number of flourishing minor towns such as Noviy Torg (Torzhok), Novaya Ladoga, Pskov, and many others arose in the lake region. Pskov soon became quite independent, and had a history of its own; the others enjoyed a large measure of independence, still figuring, however, as subordinate towns in all circumstances which necessitated common action. It is said that the population of Novgorod in the 14th century reached 400,000, and that the pestilences of 1467, 1508 and 1533 carried off no fewer than 134,000 persons. These figures, however, seem to relate rather to the whole Ilmen region.

Novgorod's struggle against the Suzdal region (now the government of Vladimir) began as early as the 12th century. In the following century it had to contend with the Swedes and the Germans, who were animated not only by the desire of territorial acquisition, but also by the spirit of religious proselytism. The advances of both were checked by battles at Ladoga and Pskov in 1240 and 1242 respectively. Protected by its marshes, Novgorod escaped the Mongol invasion of 1240-42, and was able to repel the attacks of the princes of Moscow by whom the Mongols were supported. It also successfully resisted the attacks of Tver, and aided Moscow in its struggle against this powerful neighbour; but soon the ambition of the growing Moscow state was turned against itself. The first serious invasion, in 1332, was rolled back

with the aid of the Lithuanians. But in 1456 the great prince of Moscow succeeded in imposing a heavy tribute. Ivan III. of Moscow took possession of the colonies in the northern Dvina and the Perm regions, and began two bloody wars, during which Novgorod fought for its liberty under the leadership of Martha Boretskaya, the mayor. In 1475-1478 Ivan III. entered Novgorod, abolished its charters, and carried away 1000 of the wealthier families, substituting for them families from Moscow; the old free city then recognized his sovereignty. A century later Ivan IV. (the Terrible) abolished the last vestiges of the independence of the city. Having learned that a party favourable to Lithuania had been organized in Novgorod, he took the field in 1570, and entered the city (much weakened by the recent pestilences) without opposition. His followers killed the heads of the monasteries, the wealthier of the merchants and clergy, and burned and pillaged the city and villages. No fewer than 15,000 men, women and children were massacred at Novgorod alone (60,000 according to some authorities). A famine ensued, and the district of Novgorod fell into utter desolation. Thousands of families were transported to Moscow, Nizhny-Novgorod, and other towns of the principality of Moscow. In the beginning of the 17th century Novgorod was taken and held for seven years by the Swedes; and in the 18th century the foundation of St Petersburg ultimately destroyed its trade. Its position, however, on the water highway from the Volga to St Petersburg and on the trunk road from Moscow to the capital, still gave it some commercial importance; but even this was destroyed by the opening of the Vishera canal, connecting the Msta with the Volkhov below the city, and by the construction of the railway from St Petersburg to Moscow, which passes 46 m. to the east of Novgorod. (P. A. K.; J. T. Be.)

**NOVIBAZAR**, NOVI-BAZAR, or NOVIPAZAR (ancient Rascia, Rascia, or Raskha, Turkish Yenipazar, i.e. "New Market"), a sanjak of European Turkey, in the vilayet of Kossovo. Pop. (1905) about 170,000. Novibazar is a mountainous region, watered by the Lim, which flows north into Bosnia, and by several small tributaries of the Servian Ibar. About three-fourths of the inhabitants are Christian Serbs, and the remainder are chiefly Moslem Albanians, with a few gipsies, Turkish officials and about 3000 Austro-Hungarian soldiers. The local trade is mainly agricultural. The sanjak is of great strategic importance, for it is the N.W. part of the Turkish empire, on the direct route between Bosnia and Salonica, and forms a wedge of Turkish territory between Servia and Montenegro. The union of these powers, combined with the annexation of Novibazar, would have impeded the extension of Austrian influence towards Salonica. But by the treaty of Berlin (1878) Austria-Hungary was empowered to garrison the towns of Byelopolye, Priepolye, Plevlye and other strategic points within the sanjak, although the entire civil administration remained in Turkish hands. This decision was enforced in 1879. The chief approaches from Servia and Montenegro have also been strongly fortified by the Turks.

Novibazar, the capital of the sanjak, is a town of about 12,000 inhabitants, on the site of the ancient Servian city of Rascia. Near it there are Roman baths, and the old church of St Peter and St. Paul, the metropolitan church of the bishopric of Rascia, in which Stephen Nemanya, king of Servia, passed from the Roman to the Greek Church in 1143.

**NOVICE** (through French from Lat. *novicius* or *novitius*, one who has newly arrived, *novus*, new), a person who joins a religious order on probation. He or she is subject to the authority of the superior, wears the dress of the order, and obeys the rules. At the end of the "novitiate," which must last at least one year, the novice is free to leave without taking the vows, and the order is free to refuse to allow him or her to take them. The word was early used of a beginner in any art or science, hence an inexperienced person.

**NOVI LIGURE**, a town of Piedmont, Italy, in the province of Alessandria, from which it is 14 m. S.E. by rail, situated among wooded hills, 646 ft. above sea-level. Pop. (1901) 17,868. It was the scene of a victory by the Austrians and Russians under

Suvorov over the French in 1799. It is now an important railway junction, the main lines from Turin and Milan to Genoa converging here. Cotton, silk, coal briquettes, &c., are also manufactured here.

**NOVO-BAYAZET**, a town of Russian Transcaucasia, in the government of Erivan, 35 m. E.N.E. of the town of Erivan, and 4 m. W. of Gok-chai Lake, 5870 ft. above the sea. Pop. 8,507 in 1897, mainly Armenians. An Armenian village which stood here was destroyed by Nadir Shah of Persia in 1736, and it was not till the Turkish War of 1828-29 that the site was again occupied by Armenian refugees from the Turkish town of Bayazet or Bayazid.

**NOVOCHERKASSK**, a town of Russia, capital of the Don Cossacks territory, situated on a hill 400 ft. above the plain, at the confluence of the Don with the Aksai, 45 m. from the Sea of Azov, and 32 m. by rail N.E. from Rostov. Pop. (1897) 52,005. It was founded in 1805, when the inhabitants of the Cherkassk *stanitsa* (now Old Cherkassk) were compelled to leave their abodes on the banks of the Don on account of the frequent inundations. The town is an archiepiscopal see of the Orthodox Greek Church, and possesses a cathedral (1904), a museum, the palace of the *ataman* (chief) of the Cossacks, and monuments to M. I. Platov (a Cossack chief) and T. Yermak (1904), the conqueror of West Siberia. Wide suburbs extend to the S.W., and the right bank of the Aksai is dotted with the villas of the Cossack officials. Manufactures make slow progress. An active trade is carried on in corn, wine and timber (exports), and manufactures and grocery wares (imports).

**NOVOGORGIEVSK**. (1) A town of Russia, usually known under the name of KRYLOV, in the government of Kherson, at the confluence of the Tyasmin with the Dnieper, 17 m. W.N.W. of Kremenchuk. Its fort was erected by the Poles in 1615. The inhabitants carry on a lively trade in timber, grain and cattle, and have a few flourmills and candle-works. Pop. (1897) 11,214. (2) A first-class fortress of Russian Poland (called Modlin till 1831), at the confluence of the Narev (Bug) with the Vistula, 23 m. by rail N.W. of Warsaw. Modlin was first fortified under the Napoleonic régime in 1807, and in the wars of 1813 and 1830-31 underwent several sieges. Since that time the Russians have made many additions to the works, and the place now forms, with Warsaw, Ivangorod and Brest-Litovsk, the so-called Polish Quadrilateral. The strength of Novogorgievsk lies mainly in the new circle of eight powerful forts, erected at a mean distance of 10 m. from the enceinte. The importance of the fortress lies in the fact that it prevents Warsaw from being turned by a force on the lower Vistula and commands the railway between Danzig and Warsaw.

**NOVOMOSKOVSK**, a town of Russia, in the government of Ekaterinoslav, 16 m. N.E. of the town of Ekaterinoslav. Including several villages which have been incorporated with it, it extends for nearly 7 m. along the right bank of the Samara, a tributary of the Dnieper. In the 17th century the site was occupied by several villages of Zaporogian Cossacks, known under the name of Samarchik. In 1687 Prince Golitsuin founded here the *Ust-Samara* fort, which was destroyed after the treaty of the Pruth (1711), but rebuilt in 1736, and the settlement of Novositsy established. The inhabitants of Novomoskovsk, who numbered 23,381 in 1900, are chiefly engaged in agriculture, though some are employed in tanneries, and there is a trade in horses, cattle, tallow, skins, tar and pitch. In the immediate neighbourhood is the Samarsko-Nikolaevskiy monastery, which is visited by many pilgrims.

**NOVO-RADOMSK**, or **RADOMSKO**, a town of Russian Poland, in the government of Piotrków, 28 m. by rail S.S.W. of the town of Piotrków. It has factories for bentwood furniture, woollens and cloth, tanneries, ironworks and sawmills, and is the centre of a very active trade. Pop. (1900) 14,464, many being Jews.

**NOVOROSSIYSK**, a seaport town of S. Russia, in the Chernomorsk or Black Sea territory, on a bay of the same name (also named Tsesme) on the N.E. coast of the Black Sea. Pop. (1900) 40,384. The bay, nearly 3 m. wide at its entrance on the

E., and 5 m. deep from E. to W., is exposed to the N.E. wind (*bora*), which sweeps down from the Caucasus Mountains with great violence. There is an artificial harbour (1893) protected by a mole. Novorossiysk is connected by a branch railway to Tikhoryetskaya (169 m.) with the main Caucasian line, which crosses the Volga near Tsaritsyn, and has become an important centre for the export of corn, and since the petroleum wells of Grozny in northern Caucasia were tapped it has become an entrepôt for the export of petroleum. Cement is manufactured. Large grain elevators have been built, and a new commercial town has grown up. Besides cereals, which amount to 60% of the whole, the exports consist of petroleum and petroleum waste, oilcake, linseed, timber, bran, millet seed, wool, potash, zinc ore and liquorice, the total annual value ranging between 3½ and 5½ millions sterling. The imports are small. Some 1500 acres in the vicinity of the town are planted with vines. Novorossiysk has belonged to Russia since 1820.

**NOWELL, ALEXANDER** (c. 1507-1602), dean of St Paul's, London, was the eldest son of John Nowell of Read Hall, Whalley, Lancashire, by his second wife Elizabeth Kay of Rochdale. He was educated at Middleton, Lancashire, and at Brasenose College, Oxford, where he is said to have shared rooms with John Foxe the martyrologist. He was elected fellow of Brasenose in 1526. In 1543 he was appointed master of Westminster school, and in December 1551 prebendary of Westminster. He was elected in September 1553 member of parliament for Looc in Cornwall in Queen Mary's first parliament, but in October 1553 a committee of the house reported that, having as prebendary of Westminster a seat in convocation, he could not sit in the House of Commons. He was also deprived of his prebend, probably as being a married man, before May 1554, and sought refuge at Strassburg and Frankfurt, where he developed puritan and almost presbyterian views. He submitted, however, to the Elizabethan settlement of religion, and was rewarded with the archdeaconry of Middlesex, a canonry at Canterbury and in 1560 with the deanery of St Paul's. His sermons occasionally created some stir, and on one occasion Elizabeth interrupted his sermon, telling him to stick to his text and cease slighting the crucifix. He held the deanery of St Paul's for forty-two years, surviving until the 13th of February 1602. Nowell is believed to have composed the Catechism inserted before the Order of Confirmation in the Prayer Book of 1549, which was supplemented in 1604 and is still in use; but the evidence is not conclusive. Early in Elizabeth's reign, however, he wrote a larger catechism, to serve as a statement of Protestant principles; it was printed in 1570, and in the same year appeared his "middle" catechism, designed it would seem for the instruction of "simple curates." Nowell also established a free school at Middleton and made other benefactions for educational purposes. He was twice married, but left no children.

See Ralph Churton, *Life of Alexander Nowell* (Oxford, 1809); G. Burnett, *History of the Reformation* (new ed., Oxford, 1865); and R. W. Dixon, *History of the Church of England*. Also the *Works of John Strype*; the *Publications of the Parker Society*; the *Calendar of State Papers, Domestic*; and the *Dict. Nat. Biog.*, vol. lv.

**NOWGONG**, a town of India, headquarters of the Bundelkhand agency and a military cantonment, in the native state of Chhatrapur, on the border of the British district of Jhansi. Pop. (1901) 11,507. It has accommodation for a force of all arms. The college for the education of the sons of chiefs in Central India, opened here in 1872, was abolished in 1898, owing to the small attendance.

**NOWGONG**, a town and district of British India, in the Brahmaputra valley division of eastern Bengal and Assam. The town is situated on the Kalang river. Pop. (1901) 4430. The district of Nowgong has an area of 3843 sq. m. It consists of a wide plain overgrown with jungle and canebrakes, intersected by numerous tributaries of the Brahmaputra, and dotted with shallow marshes. The Mikir hills cover an area of about 65 M by 35 in the S. of the district; the highest peak is about 3500 ft. The slopes are very steep, and are covered with dense forest.

The Kamakhya hills near the bank of the Brahmaputra, are about 1500 ft. high. On the summit of the highest peak is a celebrated temple of Kamakhya, the local goddess of love, where three annual festivals are held. The staple crop is rice. Tea cultivation and manufacture are carried on by European capital and under European supervision, though the soil and climate are not so favourable as in Upper Assam. The population in 1901 was 261,160, showing a decrease of 24.8% in the decade, due to the extreme unhealthiness of the climate. In the previous ten years the number of deaths recorded from fever and *kala azar* was 93,824. The section of the Assam-Bengal railway from Gauhati to the hills passes through part of the district, but not very near Nowgong town; and feeder roads to the stations lead from the main road that runs parallel to the Kalang river.

See *Nowgong District Gazetteer* (Calcutta, 1905).

**NOWSHERA**, or **NAUSHAHRA**, a town and cantonment in Peshawar district of the North-West Frontier Province of India, situated on the right bank of the Kabul river 27 m. E. of Peshawar. Pop. (1901) 9518. It is the headquarters of a brigade in the 1st division of the northern army, and also the junction for the frontier railway that runs to the station of Mardan and continues to Dargai and Malakand on the route to Chitral.

**NOY, WILLIAM** (1577-1634), English jurist, was born on the family estate of Pendra in Buryan, Cornwall, in 1577, his father belonging to a family whose pedigree is included in the visitation of Cornwall in 1620. He went to Exeter College, Oxford, but left without taking a degree. He entered Lincoln's Inn in 1594. From 1603 until his death he was elected, with one exception, to each parliament, sitting invariably for a constituency of his native county. For several years his sympathies were in antagonism to the court party. Every commission that was appointed numbered Noy among its members, and even those who were opposed to him in politics acknowledged his learning. A few years before his death he was drawn over to the side of the court, and in October 1631 he was created attorney-general, but was never knighted. It was through his advice that the impost of ship-money was levied. Noy had long suffered from stone, and died in great agony on the 9th of August 1634; two days later he was buried at New Brentford church. His principal works are *On the Grounds and Maxims of the Lawes of this Kingdom* (1641) and *The Compleat Lawyer* (1661).

**NOYON**, a city of N. France, in the department of Oise, 67 m. N.N.E. of Paris by the railway to Brussels. Pop. (1906) 5968. Noyon is built at the foot and on the slopes of a hill, and traversed by a small stream, the Verse, which joins the Oise 1 m. farther down. The old cathedral of Notre-Dame, constructed on the site of a church burned in 1131, is a fine example of the transition from Romanesque to Gothic architecture. In plan it is a Latin cross, with a total length from E. to W. of about 340 ft.; the height of the nave vaulting is 75 ft. The west front has a porch, added in the 14th century, and two unfinished towers, their upper portions dating from the 13th century; its decorations have been greatly mutilated. The nave consists of eleven bays, including those of the W. front, which, in the interior, forms a kind of transept. In the windows of the aisles, the arches of the triforium, and the windows of the clerestory the round type is maintained; but double pointed arches appear in the lower gallery; and the vaults of the roof, originally six-ribbed, were rebuilt after a fire in 1293 in the prevailing Pointed style. The transepts have apsidal terminations. Side chapels were added in the N. aisle in the 14th century and in the S. aisle in the 15th and the 16th, one of the latter (15th) is especially rich in decorations. The flying buttresses of the building were restored in the 19th century in the style of the 12th century. From the N.W. corner of the nave runs the western gallery of a fine cloister erected in 1230; and next to the cloister is the chapter-house of the same date, with its entrance adorned with statues of the bishops and other sculpture. The bishops' tombs within the cathedral were destroyed during the Revolution. The chapel of the bishops' palace is an example of the Early

Pointed style; the canons' library was built of wood early in the 16th century; and the town-hall (Gothic and Renaissance) dates from 1485-1523. Among the town manuscripts is the Red Book or communal charter of Noyon. Remains of the Roman walls may be traced. There is a statue to Jacques Sarrazin, the painter (1592-1660), a native of the town. Noyon has good trade in grain and live-stock, and contains chemical and artificial manure works, tanneries and ironfoundries and carries on sawmilling and sugar manufacture.

Noyon, the ancient *Noviomagus Veromanduorum*, was christianized by St Quentin at the close of the 3rd century; and about 530 St Medard, bishop of the district of Vermandois, transferred his see thither from St Quentin. The episcopate of St Eligius towards the middle of the 7th century, the burial of Chilperic I., the coronation of Pippin the Short in 752, and on the same occasion the coronation of his infant son Carloman with the title of king of Noyon, the coronation of Charlemagne in 768 and the election of Hugh Capet in 987, the plunder of the town by the Normans in 859 are the chief events in the history of Noyon down to the 10th century. Till the Revolution the bishopric was one of the ecclesiastical peerages of the kingdom. At the beginning of the 12th century Noyon easily obtained a communal charter through the favour of its bishops. The extent of the bishopric was considerably curtailed towards the middle of the 12th century by the breaking off of the diocese of Tournai. Noyon was ravaged by the English and the Burgundians during the Hundred Years' War. In 1516 a truce was signed there by Francis I. and Charles V. The city was captured by the Spaniards in 1552, and afterwards by the Leagueurs, who were expelled in 1594 by Henry IV. John Calvin was born at Noyon in 1509.

(See A. Lefranc, *Histoire de Noyon jusqu'à la fin du XIII<sup>e</sup> siècle* (Paris, 1887).

**NOZU, MICHITSURA**, MARQUESS (1840-1908), Japanese field-marshal, was born in Satsuma. He fought against the Satsuma rebels in 1877, became a general in 1894 and led the Hiroshima division at the battle of Pingyang (1894). He succeeded Yamagata in the command-in-chief of the Manchurian army, and fought in that capacity throughout the China-Japan War, being raised to the rank of viscount (1895). He commanded the fourth army in the Russo-Japanese War, and received a marquessate at its close. He died in 1908.

**NUBAR PASHA** (1825-1890), Egyptian statesman, was born at Smyrna in January 1825, the son of an Armenian merchant named Mogheditch, who had married a relative of Boghos Bey, an influential minister of Mehemet Ali. Boghos had promised to interest himself in the future of his young relative, and at his suggestion he was sent first to Vevey, and then to Toulouse, to be educated by the Jesuits, from whom he acquired a very perfect knowledge of French, and perhaps that singular suppleness and subtlety of character by which he was mainly distinguished. Before he was eighteen he went to Egypt, and after some eighteen months' training as secretary to Boghos, who was then minister of both commerce and foreign affairs, he was made second secretary to Mehemet Ali. In 1845 he became first secretary to Ibrahim Pasha, the heir apparent, and accompanied him on a special mission to Europe. Abbas Pasha, who succeeded Ibrahim in 1848, maintained Nubar in the same capacity, and sent him in 1850 to London as his representative to resist the pretensions of the sultan, who was seeking to evade the conditions of the treaty under which Egypt was secured to the family of Mehemet Ali. Here he was so completely successful that he was made a bey; in 1853 he was sent to Vienna on a similar mission, and remained there until the death of Abbas in July 1854. The new viceroy, Said, at once dismissed him from office, but two years afterwards appointed him his chief secretary, and later gave him charge of the important transport service through Egypt to India. Here Nubar was mainly instrumental in the completion of railway communication between Cairo and Suez, and exhibited strong organising ability combined with readiness of resource. After a second time falling a victim to Said's caprice and being dismissed, he was again sent to Vienna, and returned as

principal secretary to Said, a position he held till Said's death in January 1863.

On the accession of Ismail Pasha, Nubar Bey was in the prime of life. He was already on friendly terms with him; he even claimed to have saved his life—at all events, it was a coincidence that the two had together refused to travel by the train the accident to which caused the death (on the 14th of May 1858) of the prince Ahmed, who would otherwise have succeeded Said. Ismail, himself a more capable man than his immediate predecessors, at once recognized the ability of Nubar, and charged him with a mission to Constantinople, not only to notify his accession, but to smooth the way for the many ambitious projects he already entertained, notably the completion of the Suez Canal, the change in title to that of khedive and the change in the order of succession. In the first of these he was completely successful; the sultan, believing as little as every one else that the canal was anything more than a dream, gave his consent at a price the moderation of which he must afterwards have regretted. The gratified Ismail created Nubar a pasha, and the sultan himself, persuaded to visit Cairo, confirmed the title so rarely accorded to a Christian. Half the work was, however, yet to be done, and Nubar was sent to Paris to complete the arrangements, and to settle the differences between Egypt and the Canal Company. In what he used to call "an expensive moment of enthusiasm," he left these differences to the arbitration of the emperor Napoleon III. and cost Egypt four millions sterling. On his return he was made Egypt's first minister of public works, and was distinguished for the energy which he threw into the creation of a new department; but in 1866 he was made minister of foreign affairs, and at once went on a special mission to Constantinople, where he succeeded in the other two projects that had been left in abeyance since his last visit. In June 1867 Ismail was declared khedive of Egypt, with succession in favour of his eldest son. Nubar now had a harder task to undertake than ever before. The antiquated system of "capitulations" which had existed in the Ottoman empire since the 15th century had grown in Egypt to be a practical creation of seventeen *imperia in imperio*: seventeen consulates of seventeen different powers administered seventeen different codes in courts before which alone their subjects were amenable. A plaintiff could only sue a Frenchman in the French court, with appeal to Aix; an Italian in the Italian court, with appeal to Ancona; a Russian in the Russian court, with appeal to Moscow. Nubar's bold design, for which alone he deserves the credit, was to induce these seventeen powers to consent to abandon their jurisdiction in civil actions, to substitute mixed International Courts and a uniform code binding on all. That in spite of the jealousies of all the powers, in spite of the opposition of the Porte, he should have succeeded, places him at once in the first rank of statesmen of his period. Nubar made no attempt to get rid of the criminal jurisdiction exercised by the consular representatives of the foreign powers—such a proposal would have had, at that time, no chance of success.

The extravagant administration of Ismail, for which perhaps Nubar can hardly be held wholly responsible, had brought Egypt to the verge of bankruptcy, and Ismail's disregard of the judgments of the Court at last compelled Great Britain and France to interfere. Under pressure, Ismail, who began to regret the establishment of the International Courts, assented to a mixed ministry under Nubar, with Rivers Wilson as minister of finance and de Blignières as minister of public works. Nubar, finding himself supported by both Great Britain and France, tried to reduce Ismail to the position of a constitutional monarch, and Ismail, with an astuteness worthy of a better cause, took advantage of a somewhat injudicious disbandment of certain regiments to incite a military rising against the ministry. The governments of Great Britain and France, instead of supporting the ministry against the khedive, weakly consented to Nubar's dismissal; but when this was shortly followed by that of Rivers Wilson and de Blignières they realized that the situation was a critical one, and they succeeded in obtaining from the sultan the deposition of Ismail and the sub-

stitution of his son Tewfik as khedive (1879). Nubar remained out of office until 1884.

In the interval Great Britain had intervened in Egypt—the battle of Tel-el-Kebir had been fought, Arabi had been banished, and Sir Evelyn Baring (afterwards earl of Cromer) had succeeded Sir Evelyn Malet. The British government, under the advice of Baring, insisted on the evacuation of the Sudan, and Sherif having resigned office, the more pliant Nubar was induced to become premier, and to carry out a policy of which he openly disapproved, but which he considered Egypt was forced to accept under British dictation. At this period he used to say, "I am not here to govern Egypt, but to administer the British government of Egypt. I am simply the greaser of the official wheels." It might have been well if Nubar had confined himself to this modest programme, but it was perhaps hardly to be expected of a man of his ability and restless energy. It must be admitted, however, that the characters of Nubar and Lord Cromer were not formed to run in harness, and it was with no surprise that the public learnt in June 1888 that he had been relieved of office, though his dismissal was the direct act of the khedive Tewfik, who did not on this occasion seek the advice of the British agent. Riaz Pasha, who succeeded him, was, with one interval of eight months, prime minister until April 1894, when Nubar returned to office. By that time Lord Cromer had more completely grasped the reins of administration as well as of government, and Nubar had realized more clearly the rôle which an Egyptian minister was called on to play: Lord Cromer was the real ruler of Egypt, and the death of Tewfik in 1890 had necessitated a more open exercise of British authority. In November 1895 Nubar completed his fifty years of service, and, accepting a pension, retired from office. He lived little more than three years longer, spending his time between Cairo and Paris, where he died in January 1899 at the age of seventy-four. (C. F. M. B.)

**NUBIA**, a region of north-east Africa, bounded N. by Egypt, E. and W. by the Red Sea and the Libyan Desert respectively, and extending S. indefinitely to about the latitude of Khartoum. It may be taken to include the Nile valley from Assuan near the First Cataract southwards to the confluence of the White and Blue Niles, stretching in this direction for about 560 m. between 16° and 24° N. Nubia, however, has no strictly defined limits, and is little more than a geographical expression. The term appears to have been unknown to the ancients, by whom everything south of Egypt was vaguely called Ethiopia, the land of the dark races. It is first associated historically, not with any definite geographical region, but with the Nobatae, a negro people removed by Diocletian from Kharga oasis to the Nile valley above Egypt (Dodecaschoenus), whence the turbulent Blemmyes had recently been driven eastwards. From Nûba, the Arabic form of the name of this people, comes the modern Nubia, a term about the precise meaning of which no two writers are in accord. Within the limits indicated the country consists mainly of sandy desert and rugged and arid steppes and plateaus through which the Nile forces its way to Upper Egypt. In this section of the river there occurs a continuous series of slight falls and rapids, including all the historical "six cataracts," beginning below Khartoum and terminating at Philæ. Between those places the river makes a great S-shaped bend, the region west of the Nile within the lower bend being called the Bayuda Desert, and that east of the Nile the Nubian Desert. The two districts roughly correspond to the conventional divisions of Upper and Lower Nubia respectively. Except along the narrow valley of the Nile only the southernmost portion of Nubia contains arable land. The greater part is within the almost rainless zone. An auriferous district lies between the Nile and the Red Sea, in 22° N. Politically the whole of Nubia is now included either in Egypt or the Anglo-Egyptian Sudan, and has no administrative existence.

*Ethnology*.—As an ethnical expression the term Nuba or Nubian has little value. Rejected by the presumable descendants of Diocletian's Nobatae, who now call themselves Berber or Barâbara, it has become synonymous in the Nile valley with "slave," or "negro slave." This is due to the large number of

slaves drawn by Arab dealers from the Nûba negroes of Kordofan, who appear to constitute the original stock of the Nubian races (but see HAMITIC RACES). On the other hand, the name has never included all the inhabitants of Nubia. Peoples of three distinct stocks inhabit the country—the comparatively recent Semitic Arab intruders, mainly in Upper Nubia, the Beja (? Hamitic) family of tribes (the Ababda, Bisharin, Hadendoa, Beni-Amer, &c.), everywhere between the Nile and the Red Sea; and the Nubians (Nuba or Barâbira), in Lower Nubia, where they are now almost exclusively confined to the banks of the Nile, from Assuan southwards to Dongola. Ethnologically these modern Nubians are a very mixed people, but their affiliation to negroes or negroids, which is based on physical and linguistic grounds, is confirmed by what is known of the history of the Nilotic peoples.

The first inhabitants of the region beyond Egypt appear to have been the Uaua, whose name occurs in an inscription on a tomb at Memphis of the VIth Dynasty, and again constantly in subsequent inscriptions down to the time of the Ptolemies, as the chief negro race to the south of Syene. (For the history of the country during this period see ETHIOPIA.) It thus appears that throughout the historic period down to the arrival of the Romans the Nile-country above Egypt was occupied by a negro people. Egyptian monuments are found as far south as Mount Barkal (Napata), but no Egyptian settlements beyond Syene. Hence these Uaua negroes probably remained unaffected, or very slightly affected, by foreign elements until about the 3rd century A.D. Their domain then began to be encroached upon from the east by the Blemmyes, who have been identified with the present Beja of the Nubian desert. It was owing to their incessant raids that Diocletian withdrew the Roman garrisons above the cataracts, and called in the warlike Nobatae to protect the Egyptian frontier from their attacks. These negro Nobatae, originally from Kordofan, as is now evident, had advanced to the Great Oasis (Kharga) in Upper Egypt, whence they passed into the Nile valley between the cataracts. Here they absorbed the older Uaua of kindred stock, and ultimately came to terms with the Blemmyes. The two races even became intermingled, and, making common cause against the Romans, were defeated by Maximinus in 451.

The Blemmyes, remaining pagan after the Nubas had embraced Christianity (6th century) were soon after driven from the Nile valley eastwards to the kindred Megabares, Memmons and other nomads, who, with the Troglodytes, had from time immemorial held the whole steppe region between the Nile and the Red Sea from Axum to Egypt. Here their most collective name was Bugaïtae (*Bouyaerai*), as appears from the Axumite inscription, whence the forms Buja, Beja, which occur in the oldest Arab records, and by which they are still known.

In the 7th century the Arabs who had conquered Egypt penetrated into Lower Nubia, where the two Jawâbareh and Al-Gharbiya tribes became powerful, and amalgamated with the Nubas of that district. Their further progress south was barred by the Christian kings of Dongola (*g.u.*) until the 14th century, when the Arabs became masters of the whole region. Still later another element was added to the population in the introduction by the Turkish masters of Egypt of a number of Bosnians. These Bosnians (Kalaji as they called themselves) settled in the country and intermarried with the Arabs and Nubians, their descendants still holding lands between Assuan and Derr. Hence it is that the Nubians of this district, fairest of all the race, still claim Arab and Osmanli (Bosnian) descent.

Nevertheless, the Nubian type remains essentially negro, being characterized by a very dark complexion, varying from a mahogany brown and deep bronze to an almost black shade, with tumid lips, large black animated eyes, dull-chocephalic head (index 73, 72), hair often woolly or strongly frizzled, and scant beard worn under the chin like the figures of the fugitives (Uaua?) in the battle-pieces sculptured on the walls of the Egyptian temples. At the same time the nose is much larger and the zygomatic arches less prominent than in the full-blood negro. The Nilotic Nubians are on the whole a strong muscular people,

essentially agricultural, more warlike and energetic than the Egyptians. Many find employment as artisans, small dealers, porters and soldiers in Egypt, where they are usually noted for their honesty, and frank and cheerful temperament. Since the overthrow of the native Christian states all have become Mahommedans, but not of a fanatical type. Although a native of Dongola, the mahdi, Mahommed Ahmed, found his chief support, not among his countrymen, but among the more recently converted Kordofan negroes and the nomad Arabs and Beja. (For ethnology see also HAMITIC RACES, BEJA, ABABDA, BISHARIN, HADENDOA, &c.).

*Language.*—Little is known of the language of the ancient Nubians or of its connexion, if any, with the language, known as Meriotic, of the Ethiopians who preceded them. The hieroglyphs and inscriptions in Meriotic belong mostly to the first six centuries A.D.; the existing Nubian MSS. are mediæval and are written chiefly in Greek letters, and in form and character resemble Coptic. They are, with one exception, written on parchment and contain lives of saints, &c., the exception being a legal document. The most noteworthy of these MSS. was found near Edfu, in Upper Egypt, early in the 20th century and purchased for the British Museum in 1908. Euty-chius, patriarch of Alexandria about 930, included "Nubi" among the six kinds of writing which he mentions as current among the Hamitic peoples, and "Nubi" also appears among a list of six writings mentioned in an ancient manuscript now in the Berlin Museum.

The modern Nubian tongue, clearly the descendant of the Nubian of the MSS., is very sonorous and expressive. Its distinctly negro character is betrayed in the complete absence of grammatical gender, in its primitive vowel-system and highly-developed process of consonantal assimilation, softening all harsh combinations, lastly, in the peculiar infix *j* inserted between the verbal root and the plural pronominal object, as in *ai tokki-j-ir* = I shake them. As in Bantu, the verb presents a multiplicity of forms, including one present, three past and future tenses, with personal endings complete, passive, interrogative, conditional, elective, negative and other forms, each with its proper participial inflexions. In Lepsius's grammar the verbal paradigm is altogether 130 cases.

Of the Nilotic as distinguished from the Kordofan branch of the Nûba language there are three principal dialects current from Assuan along the Nile southwards to Merôë, as under:—

- I. NORTHERN: Dialect of *Bani Kenz* or *Mattokki*, from the first cataract to Sebû and Wâdi al-'Arab, probably dating from the Diocletian period.
- II. CENTRAL: The *Mahai* or *Marîsî*, from Korosko to Wâdi Halfâ (second cataract). Here the natives are called Saidokki, in contradistinction to the northern Mattokki.
- III. SOUTHERN: *Dongolawi*, throughout the province of Dongola to the second cataract to J. Harary, near Merôë, on the northern frontier of the Arab district of Dar Shagha. By the Mahasi people it is called Biderin Bannid, "language of the poor," or, collectively with the Kenz, Oshkirin Bannid, "language of slaves."

The northern and southern varieties are closely related to each other, differing considerably from the central, which shows more marked affinities with the Kordofan Nûba, possibly because the Saidokki people are later arrivals from Kordofan. For topography, &c. and archaeology, see *SUDAN* § *Anglo-Egyptian and EGYPT*.

*AUTHORITIES.*—C. R. Lepsius, *Nubische Grammatik* (Berlin, 1880). A. Brûse, *Die Nubier* (Leipzig, 1881). G. H. R. Hartmann, *Die Nubier*, and *Briefe aus Aegypten, Aethiopien*, &c. (Berlin, 1882); D. B. MacIver, *Aræica* (Oxford, 1909); *Nubian Texts*, edited by E. A. Wallis Budge (British Museum, 1909); F. L. Griffith, "Some old Nubian Christian Texts" in *Journal of Theological Studies* (July, 1909); E. A. Wallis Budge, *The Egyptian Sudan* (London, 1907); J. Ward, *Our Sudan, its Pyramids and Progress* (London, 1905); E. Ruppell, *Reisen in Nubien, Kordofan, &c.* (Frankfurt a. M., 1820); F. Caillaud, *Voyage à Merôë* (Paris, 1826); L. Reinisch, *Die Nuba-Sprache* (Vienna, 1879); *Memoirs of the Société khédiviale de Géographie*, Cairo; J. L. Burckhardt, *Travels in Nubia, &c.* (London, 1819); G. B. Hanbury, *Journal of a Visit to a Village in some parts of Ethiopia* (London, 1822); E. T. Cresswell, *Nubische Denkmäler* (Stuttgart, 1821). Consult also the bibliography under *SUDAN*.

**NUBLE**, a province of central Chile, bounded N. by Linares, E. by the Argentine Republic, S. by Concepción and W. by Concepción and Maule. Area, 3407 sq. m.; pop. (1895) 152,935. The province lies partly in the great central valley of Chile, noted for its fine climate and fertility, and partly on the western slopes of the Andes. The Itata river, which forms the southern boundary, and its principal tributary, the Nuble, form the drainage system of the province. Agriculture and grazing are the principal industries. Wheat is largely produced, and there are vineyards in some localities. Stock-raising is pursued chiefly in the east, where the pastures are rich and the water

supply unailing. The state railway from Santiago to the southern provinces passes through Nuble, from N.N.E. to S.S.W., and sends off a branch from Bulnes W. to Jan Tomé on the Bay of Concepción. The capital is Chillan, and the only other important town is Bulnes, a railway junction and active commercial centre. The hot baths of Chillan, in the eastern part of the province on the slope of the volcano of that name, about 7000 ft. above sea level, are very popular in Chile.

**NUCERIA ALFATERNA** (mod. *Nocera Inferiore*, *q.v.*), an ancient town of Campania, Italy, in the valley of the Sarnus (Arno), about 10 m. E. of the modern coast line at Torre Annunziata, and 8 m. E. of Pompeii. In the period before the Roman supremacy it appears to have been the chief town in the valley of the Sarnus, Herculaneum, Pompeii, Stabiae and Surrentum all being dependent upon it. The coins of the town bear the head of the river god. It maintained its allegiance to Rome till 309 B.C. when it joined the revolted Samnites. In 308 it repulsed a Roman attempt to land at the mouth of the Sarnus, but in 307 it was besieged and surrendered. It obtained favourable terms, and remained faithful to Rome even after Cannae. Hannibal reduced it in 216 by starvation, and destroyed and plundered the town. The inhabitants returned when peace was restored. Even during the Social War Nuceria remained true to Rome, though the dependent towns joined the revolt; after it they were formed into independent communities, and Nuceria received the territory of Stabiae, which had been destroyed by Sulla in 89 B.C., as a compensation. In 73 B.C. it was plundered by Spartacus. Of the buildings of the ancient city nothing at all is to be seen; but on the hillsides on the S. are remains of villas of the Roman period, and here tombs have been found. (T. As.)

**NUCLEUS** (Lat. for the kernel of a nut, *nux*, the stone of fruit), the central portion of things, round which other parts of the same thing or other things collect together. The term is particularly applied to the central mass of protoplasm in a plant or animal cell (see *CYTOLOGY*).

**NUER**, a Nilotic negro people of the upper Nile, dwelling in the swampy plains south of Fashoda and at the Bahr-el-Ghazal confluence, and having for neighbours the Dinka, whom they resemble. They are long-legged and flat-footed, and live, like the aquatic birds, on fish, roots and river plants. They tattoo tribal marks on the forehead, and the women pierce the upper lips. A few Nuer families live on the floating islets of grass and reeds brought down by the river in flood.

**NUEVA SAN SALVADOR**, or SANTA TECLA, the capital of the department of La Libertad, Salvador; on the railway between San Salvador (10 m. N.) and the Pacific port of La Libertad. Pop. (1905) about 18,000. The town was founded in 1854, and intended to replace the capital, San Salvador, which was ruined by an earthquake in that year but soon afterwards rebuilt. Nueva San Salvador is an attractive town with a large and growing trade.

**NUEVO LEÓN**, a northern state of Mexico, bounded N., E. and S.E. by Tamaulipas, S. and S.W. by San Luis Potosí and W. and N. by Coahuila. Pop. (1900) 327,937; area 23,592 sq. m. Nuevo León lies partly upon the great Mexican plateau and partly upon its eastern slopes, the Sierra Madre Oriental crossing the state N.W. to S.E. A branch of the Sierra Madre extends northward from the vicinity of Salinas, but its elevations are low. The average elevation of the Sierra Madre within the state is slightly under 5500 ft. The general character of the surface is mountainous, though the western and south-western sides are level and dry as in the adjoining state of Coahuila. In the N. the general elevation is low, the surface sandy and covered with cactus and mesquite growth, and hot, semi-arid conditions prevail. The eastern slopes receive more rain and are well clothed with vegetation, but the lower valleys are sub-tropical in character and are largely devoted to sugar production. The higher elevations have a dry, temperate, healthful climate. There are many rivers and streams, notably the Salado, Pesqueria and Presas, but none is navigable within the state, though many furnish good water power. Agriculture is the principal industry,

the chief products being sugar, barley, Indian corn and wheat. Rum is a by-product of the sugar industry, and "mescal" is distilled from the agave. The gathering and preparation of "ixtle" fibres from the agave and yucca forms another important industry, the fibre being sent to Tampico for export. Stock-raising receives considerable attention; there are about a score of large cattle ranges, and there is a considerable export of live cattle to Texas and to various Mexican states. Considerable progress has been made in manufacturing industries, and there are a large number of sugar-mills, cotton factories, woolen mills, smelting works and iron and steel works. The state is well served with railways, the capital, Monterrey, being one of the most important railway centres in northern Mexico. The Mexican National line crosses the northern half of the state and has constructed a branch from Monterrey to Matamoros, and a Belgian line (F. C. de Monterrey al Golfo Mexicano) runs from Tampico N.N.W. to Monterrey, and thence westward to Treviño (formerly Venadito) in Coahuila, a station on the Mexican International. The other principal towns are: Linares, or San Felipe de Linares (pop. 20,690 in 1900), 112 m. by rail S.E. of the capital in a rich agricultural region; Lampazos, or Lampazos de Naranjo (7704), 96 m. by rail N.W. of the capital; Cadereyta Jiménez, García, Santiago and Doctor Arroyo, the last in the extreme southern part of the state.

**NUGENT, ROBERT** (1702-1788), Irish politician and poet, son of Michael Nugent, was born at Carlans-town, Co. Westmeath. He was tersely described by Richard Glover as "a jovial and voluptuous Irishman who had left popery for the Protestant religion, money and widows." His change of religion took place at a very early period in life; he married in 1736 Anna (d. 1756), daughter of James Craggs, the secretary of state, a lady who had already been twice given in marriage. His wife's property comprised the borough of St Mawes in Cornwall, and Nugent sat for that constituency from 1741 to 1754, after which date he represented Bristol until 1774, when he returned to St Mawes. He was a lord of the treasury from 1754 to 1759 and president of the board of trade from 1766 to 1768. He married in 1757 Elizabeth, dowager-countess of Berkeley, who brought him a large fortune. His support of the ministry was so useful that he was created in 1767 Viscount Clare, and in 1776 Earl Nugent, both Irish peerages. He died on the 13th of October 1788. Lord Nugent was the author of some poetical productions, several of which are preserved in the second volume of Dodsley's *Collections* (1748). The earldom descended by special remainder to the earl's son-in-law, George Nugent Temple Grenville, marquess of Buckingham, and so to his successors, the dukes of Buckingham and Chandos.

**NUISANCE** (through Fr. *noisance*, *nuisance*, from Lat. *nocere*, to hurt), that which gives offence or causes annoyance, trouble or injury. In English law nuisance is either public or private. A public or common nuisance is defined by Sir J. F. Stephen as "an act not warranted by law, or an omission to discharge a legal duty, which act or omission obstructs or causes inconvenience or damage to the public in the exercise of rights common to all His Majesty's subjects" (*Digest of the Criminal Law*, p. 120). A common nuisance is punishable as a misdemeanour at common law, where no special provision is made by statute. In modern times many of the old common law nuisances have been the subject of legislation. It is no defence for a master or employer that a nuisance is caused by the acts of his servants, if such acts are within the scope of their employment, even though such acts are done without his knowledge and contrary to his orders. Nor is it a defence that the nuisance has been in existence for a great length of time, for no lapse of time will legitimate a public nuisance.

A private nuisance is an act or omission which causes inconvenience or damage to a private person, and is left to be redressed by action. There must be some sensible diminution of these rights affecting the value or convenience of the property. "The real question in all the cases is the question of fact, whether the annoyance is such as materially to interfere with the ordinary comfort of human existence" (Lord Romilly in *Crump v.*

*Lambert*, 1867, L.R. 3 Eq. 409). A private nuisance, differing in this respect from a public nuisance, may be legalized by uninterrupted use for twenty years. It used to be thought that, if a man knew there was a nuisance and went and lived near it, he could not recover, because, it was said, it is he that goes to the nuisance and not the nuisance to him. But this has long ceased to be law, as regards both the remedy by damages and the remedy by injunction.

The remedy for a public nuisance is by information, indictment, summary procedure or abatement. An information lies in cases of great public importance, such as the obstruction of a navigable river by piers. In some matters the law allows the party to take the remedy into his own hands and to "abate" the nuisance. Thus, if a gate be placed across a highway, any person lawfully using the highway may remove the obstruction, provided that no breach of the peace is caused thereby. The remedy for a private nuisance is by injunction, action for damages or abatement. An action lies in every case for a private nuisance; it also lies where the nuisance is public, provided that the plaintiff can prove that he has sustained some special injury. In such a case the civil is in addition to the criminal remedy. In abating a private nuisance, care must be taken not to do more damage than is necessary for the removal of the nuisance.

In Scotland there is no recognized distinction between public and private nuisances. The law as to what constitutes a nuisance is substantially the same as in England. A list of statutory nuisances will be found in the Public Health (Scotland) Act 1867, and amending acts. The remedy for nuisance is by interdict or action.

The American law on the subject is practically the same as the English law.

**NUKHA**, a town of Russian Caucasus, in the government of Elizavetopol, and previous to 1819 the capital of the khanate of Sheki, lying 57 m. N.E. of the town of Elizavetopol, at the S. foot of the main chain of the Caucasus. Pop. (1861) 22,618; (1897) 24,811; mainly Tatars, with some Armenians. The cupola of the church in the fortress is 2455 ft. above the sea-level, in 4° 12' 18" N. and 47° 12' 7" E. The fortress, a square enclosure, erected in 1765, contains the palace, built in 1790 in the original Persian style. The leading industry is the breeding of silkworms and the spinning of silk. Nukha was a mere village down to the middle of the 18th century, when it was chosen by Hajji Chehyabi, the founder of the khanate of Sheki, as his residence. The Russian occupation dates from 1807, though the annexation was not completed till 1819.

**NULLAH** (Hindustani for an arm of the sea, stream or water-course), a steep narrow valley. Like the *wadi* of the Arabs, the nullah is characteristic of mountainous or hilly country where there is little rainfall. In the drier parts of India, and in many parts of Australia there are small steep-sided valleys penetrating the hills, clothed with rough brushwood or small trees growing in the stony soil. During occasional heavy rains torrents rush down the nullahs and quickly disappear. There is little local action upon the sides, while the bed is lowered, and consequently these valleys are narrow and steep.

**NULLIFICATION**, the process of making null or of no effect (Lat. *nullus*, none). In United States history the term is applied to the process by which a state either (a) in fact suspended, or (b) claimed a constitutional right of suspending, the operation of a federal law within its own territory. The doctrine of nullification as a constitutional theory was probably never held by a majority of the states or of the American people at any one time, though before 1860 most of the states asserted or practised it. The belief in nullification was based on the theory that the union of the states was a voluntary one, each member retaining its sovereignty, though for purposes of convenience delegating certain powers of government to an agent—the federal government. The powers of this agent were strictly limited by the Constitution, and should it transcend these powers the states must interpose to protect their rights. This view held that the Supreme Court created by the Constitution was not a proper tribunal to decide causes arising beyond the Constitution or relating to the nature of the Union, but that its jurisdiction was limited to cases arising under the Constitution. If the Federal government usurped a right belonging to the state, the latter, being a sovereignty, must judge for itself.

As later perfected by John C. Calhoun (*q.v.*), the theory of

nullification required a practice as follows. A state aggrieved by a law of the Federal congress might, in constituent convention, suspend the operation of the objectionable law, and report its action to the other states. If three-fourths of them should decide that the law in question was not unconstitutional, then in effect it became ratified (see United States Constitution, art. v.). The dissatisfied state must then submit or must draw out of the union by the act of secession (see SECESSION, and CONFEDERATE STATES). This theory of the right of nullification was considered by those who held it to be in accord with the principles laid down in the Constitution. It must be distinguished from secession, which was considered a sovereign right, one above the Constitution; yet nullification presumed the sovereignty of the state.

The earliest assertions of the doctrine of nullification are found in the Kentucky and Virginia Resolutions of 1798-1799, written respectively by Thomas Jefferson and James Madison in protest against the Alien and Sedition Acts of Congress. Nullification was first practised in 1809 by Pennsylvania, the governor ordering out the state troops to resist the execution of a decree of a Federal court. In the New England states, 1809-1815, the United States laws relating to embargo, non-intercourse and army enlistments were nullified by state action. From 1825-1820 the state of Georgia forcibly prevented the execution of Federal laws and court decrees relating to the Indians within her borders and in Alabama, 1832-1835, there was a similar nullification. The only example of nullification in which theory and practice coincided was the nullification in 1832 by South Carolina of the Federal tariff laws. In this the state acted upon the theory outlined above which was perfected by Calhoun. In the last decade before the Civil War fourteen of the Northern states in the so-called "Personal Liberty laws" nullified the Federal statutes relating to slaves and slavery by making it a crime for their citizens to obey these laws and by setting the state administration against the Federal officials. Since the Reconstruction the Southern states have in practice effected a nullification of the Fourteenth and Fifteenth Amendments to the Constitution providing for negro suffrage.

See John C. Calhoun, *Works*, vols. i. and vi. (New York, 1853-1855); D. F. Houston, *Critical Study of Nullification in South Carolina* (New York, 1897); C. W. Loring, *Nullification and Secession* (New York, 1893); E. P. Powell, *Nullification and Secession in the United States* (New York, 1897); and U. B. Phillips, *Georgia and States Rights* (Washington, 1902). (W. L. F.)

**NUMANTIA**, an ancient hill fortress in northern Spain, in the province of Soria (Old Castile), overhanging the village of Garray, near the town of Soria, on the upper Douro. Here, on a small isolated high plateau in the middle of the valley, was the stronghold which played the principal part in a famous struggle between the conquering Romans and the native Spaniards during the years 154-133 B.C. Numantia was especially concerned in the latter part of this war from 144 onwards. It was several times unsuccessfully besieged. Once the Roman general Hostilius Mancinus with his whole army was compelled to surrender (137). Finally, Scipio Aemilianus, Rome's first and only general in that age, with some 60,000 men drew round the town 6 m. of continuous entrenchments with seven camps at intervals. After 15 months (134-133) he reduced by hunger the 6000-8000 Numantine soldiers, much as Caesar afterwards reduced Alesia in Gaul. The result was regarded as a glorious victory, and in Roman literature the fall of Numantia was placed beside the fall of Carthage (149 B.C.). In truth, the maintenance in effective condition of so large a Roman force in so remote and difficult a region was in itself a real achievement and such as at that time no one but Scipio could have performed. He redeemed by organized strategy the vacillations and follies of statesmen who had sat at home and sent out inadequate expeditions or incompetent commanders. The site was, under the Roman Empire, occupied by a Roman town called Numantia, and the *Itinerary* tells of a Roman road which ran past it. It is to-day a "Monumento Nacional" of Spain, and has yielded remarkable discoveries to the skilful excavations of Dr Schuster

(1905-1910), who has traced the Celtiberian town, the lines of Scipio and several other Roman camps dating from the Numantine Wars. (F. J. H.)

**NUMA POMPILIUS**, second legendary king of Rome (715-672 B.C.), was a Sabine, a native of Cures, and his wife was the daughter of Titus Tatius, the Sabine colleague of Romulus. He was elected by the Roman people at the close of a year's interregnum, during which the sovereignty had been exercised by the members of the senate in rotation. Nearly all the early religious institutions of Rome were attributed to him. He set up the worship of Terminus (the god of landmarks), appointed the festival of Fides (Faith), built the temple of Janus, reorganized the calendar and fixed days of business and holiday. He instituted the flamens (sacred priests) of Jupiter, Mars and Quirinus; the virgins of Vesta, to keep the sacred fire burning on the hearth of the city; the Salii, to guard the shield that fell from heaven; the pontifices and augurs, to arrange the rites and interpret the will of the gods; he also divided the handicraftsmen into nine guilds. He derived his inspiration from his wife, the nymph Egeria, whom he used to meet by night in her sacred grove. After a long and peaceful reign, during which the gates of Janus were closed, Numa died and was succeeded by the warlike Tullus Hostilius. Livy (xl. 20) tells a curious story of two stone chests, bearing inscriptions in Greek and Latin, which were found at the foot of the Janiculum (181 B.C.), one purporting to contain the body of Numa and the other his books. The first when opened was found to be empty, but the second contained fourteen books relating to philosophy and pontifical law, which were publicly burned as tending to undermine the established religion.

No single legislator can really be considered responsible for all the institutions ascribed to Numa; they are essentially Italian, and older than Rome itself. Even Roman tradition itself wavers; e.g. the fetiales are variously attributed to Tullus Hostilius and Ancus Marcius. The supposed law-books, which were to all appearance new when discovered, were clearly forgeries.

See Livy i. 18-21; Plutarch, *Numa*; Dion. Halic. ii. 58-76; Cicero, *De republica*, ii. 13-15. For criticism: Schwegler, *Römische Geschichte*, bk. xi.; Sir G. Cornewall Lewis, *Credibility of early Roman History*, ch. xi.; W. Ihne, *Hist. of Rome*, i.; E. Pais, *Storia di Roma*, i. (1898), where Numa is identified with Titus Tatius and made out to be a river god, Numicus, closely connected with Aeneas; J. B. Carter, *The Religion of Numa* (1906); O. Gilbert, *Geschichte und Topographie der Stadt Rom im Altertum* (1883-1885); and *Rome: Ancient History*.

**NUMBER**<sup>1</sup> (through Fr. *nombre*, from Lat. *numerus*; from a root seen in Gr. *νήμιον* to distribute), a word generally expressive of quantity, the fundamental meaning of which leads on analysis to some of the most difficult problems of higher mathematics.

1. The most elementary process of thought involves a distinction within an identity—the A and the not-A within the sphere throughout which these terms are intelligible. Again A may be a generic quality found in different modes Aa, Ab, Ac, &c.; for instance, colour in the modes, red, green, blue and so on. Thus the notions of "one," "two," and the vague "many" are fundamental, and must have impressed themselves on the human mind at a very early period: evidence of this is found in the grammatical distinction of singular, dual and plural which occurs in ancient languages of widely different races. A more definite idea of number seems to have been gradually acquired by realizing the equivalence, as regards plurality, of different concrete groups, such as the fingers of the right hand and those of the left. This led to the invention of a set of names which in the first instance did not suggest a numerical system, but denoted certain recognized forms of plurality, just as blue, red, green, &c., denote recognized forms of colour. Eventually the conception of the series of natural numbers became sufficiently clear to lead to a systematic terminology, and the science of arithmetic was thus rendered possible. But it is only in quite recent times that the notion of number has been submitted to a searching critical

<sup>1</sup> See also NUMERAL.

analysis: it is, in fact, one of the most characteristic results of modern mathematical research that the term *number* has been made at once more precise and more extensive.

2. *Aggregates* (also called *manifolds* or *sets*).—Let us assume the possibility of constructing or contemplating a permanent system of things such that (1) the system includes all objects to which a certain definite quality belongs; (2) no object without this quality belongs to the system; (3) each object of the system is permanently recognizable as the same thing, and as distinct from all other objects of the system. Such a collection is called an *aggregate*: the separate objects belonging to it are called its *elements*. An aggregate may consist of a single element.

It is further assumed that we can select, by a definite process, one or more elements of any aggregate A at pleasure: these form another aggregate B. If any element of A remains unselected, B is said to be a part of A (in symbols,  $B < A$ ): if not, B is identical with A. Every element of A is a part of A. If  $B < A$  and  $C < B$ , then  $C < A$ .

When a correspondence can be established between two aggregates A and B in such a way that to every element of A corresponds one and only one element of B, and conversely, A and B are said to be *equivalent*, or to have the same *power* (or *potency*); in symbols,  $A \sim B$ . If  $A \sim B$  and  $B \sim C$ , then  $A \sim C$ . It is possible for an aggregate to be equivalent to a part of itself: the aggregate is then said to be *infinite*. As an example, the aggregates 2, 4, 6, . . . 2n, &c., and 1, 2, 3, . . . n, &c., are equivalent, but the first is only a part of the second.

3. *Order*.—Suppose that when any two elements a, b of an aggregate A are taken there can be established, by a definite criterion, one or other of two alternative relations, symbolized by  $a < b$  and  $a > b$ , subject to the following conditions:—(1) If  $a > b$ , then  $b < a$ , and if  $a < b$ , then  $b > a$ ; (2) if  $a > b$  and  $b > c$ , then  $a > c$ . In this case the criterion is said to arrange the aggregate in order. An aggregate which can be arranged in order may be called *ordinable*. An ordinable aggregate may, in general, by the application of different criteria, be arranged in order in a variety of ways. According as  $a < b$  or  $a > b$  we shall speak of a as anterior or posterior to b. These terms are chosen merely for convenience, and must not be taken to imply any meaning except what is involved in the definitions of the signs  $>$  and  $<$  for the particular criterion in question. The consideration of a successor of events in time will help to show that the assumptions made are not self-contradictory. An aggregate arranged in order by a definite criterion will be called an *ordered* aggregate. Let a, b be any two elements of an ordered aggregate, and suppose  $a < b$ . All the elements c (if any) such that  $a < c < b$  are said to fall within the interval (a, b). If an element b, posterior to a, can be found so that no element falls within the interval (a, b), then a is said to be *isolated* from all subsequent elements, and b is said to be the element next after a. So if  $b' < a$ , and no element falls within the interval (b', a), then a is isolated from all preceding elements, and b' is the element next before a. As will be seen presently, for any assigned element a, either, neither, or both of these cases may occur.

An aggregate A is said to be *well-ordered* (or *normally ordered*) when, in addition to being ordered, it has the following properties: (1) A has a first or lowest element a which is anterior to all the rest; (2) if B is any part of A, then B has a first element. It follows from this that every part of a well-ordered aggregate is itself well-ordered. A well-ordered aggregate may or may not have a last element.

Two ordered aggregates A, B are said to be *similar* ( $A \sim B$ ) when a one-to-one correspondence can be set up between their elements in such a way that if b, b' are the elements of B which correspond to any two elements a, a' of A, then  $b > b'$  or  $b < b'$  according as  $a > a'$  or  $a < a'$ . For example, (1, 3, 5, . . .)  $\sim$  (2, 4, 6, . . .), because we can make the even number 2n correspond to the odd number (2n-1) and conversely.

Similar ordered aggregates are said to have the same *order-type*. Any definite order-type is said to be the *ordinal number* of every aggregate arranged according to that type. This somewhat vague definition will become clearer as we proceed.



4. *The Natural Scale.*—Let  $a$  be any element of a well-ordered aggregate  $A$ . Then all the elements posterior to  $a$  form an aggregate  $A'$ , which is a part of  $A$  and, by definition, has a first element  $a'$ . This element  $a'$  is different from  $a$ , and immediately succeeds it in the order of  $A$ . (It may happen, of course, that  $a'$  does not exist; in this case  $a$  is the last element of  $A$ .) Thus in a well-ordered aggregate every element except the last (if there be a last element) is succeeded by a definite next element. The ingenuity of man has developed a symbolism by means of which every symbol is associated with a definite next succeeding symbol, and in this way we have a set of visible or audible signs 1, 2, 3, &c. (or their verbal equivalents), representing an aggregate in which (1) there is a definite order, (2) there is a first term, (3) each term has one next following, and consequently there is no last term. Counting a set of objects means associating them in order with the first and subsequent members of this conventional aggregate. The process of counting may lead to three different results: (1) the set of objects may be finite in number, so that they are associated with a part of the conventional aggregate which has a last term; (2) the set of objects may have the same power as the conventional aggregate; (3) the set of objects may have a higher power than the conventional aggregate. Examples of (2) and (3) will be found further on. The order-type of 1, 2, 3, &c., and of similar aggregates will be denoted by  $\omega$ ; this is the first and simplest member of a set of transfinite ordinal numbers to be considered later on. Any finite number such as 3 is used ordinarily as representing the order-type of 1, 2, 3 or any similar aggregate, and cardinally as representing the power of 1, 2, 3 or any equivalent aggregate. For reasons that will appear,  $\omega$  is only used in an ordinal sense. The aggregate 1, 2, 3, &c., in any of its written or spoken forms, may be called the natural scale, and denoted by  $N$ . It has already been shown that  $N$  is infinite: this appears in a more elementary way from the fact that  $(1, 2, 3, 4, \dots) \supseteq (2, 3, 4, 5, \dots)$ , where each element of  $N$  is made to correspond with the next following. Any aggregate which is equivalent to the natural scale or a part thereof is said to be countable.

5. *Arithmetical Operations.*—When the natural scale  $N$  has once been obtained it is comparatively easy, although it requires a long process of induction, to define the arithmetical operations of addition, multiplication and involution, as applied to natural numbers. It can be proved that these operations are free from ambiguity and obey certain formal laws of commutation, &c., which will not be discussed here. Each of the three direct operations leads to an inverse problem which cannot be solved except under certain implied conditions. Let  $a, b$  denote any two assigned natural numbers: then it is required to find natural numbers,  $x, y, z$  such that

$$a = b + x, \quad a = b \times y, \quad a = b^z$$

respectively. The solutions, when they exist, are perfectly definite, and may be denoted by  $a - b$ ,  $a/b$  and  $\sqrt[z]{a}$ ; but they are only possible in the first case when  $a > b$ , in the second when  $a$  is a multiple of  $b$ , and in the third when  $a$  is a perfect  $b$ th power. It is found to be possible, by the construction of certain elements, called respectively *negative*, *fractional* and *irrational numbers*, and *zero*, to remove all these restrictions.

6. There are certain properties, common to the aggregates with which we have next to deal, analogous to those possessed by the natural scale, and consequently justifying us in applying the term *number* to any one of their elements. They are stated here, once for all, to avoid repetition; the verification, in each case, will be, for the most part, left to the reader. Each of the aggregates in question ( $A$ , suppose) is an ordered aggregate. If  $\alpha, \beta$  are any two elements of  $A$ , they may be combined by two definite operations, represented by  $+$  and  $\times$ , so as to produce two definite elements of  $A$  represented by  $\alpha + \beta$  and  $\alpha \times \beta$  (or  $\alpha\beta$ ); these operations obey the formal laws satisfied by those of addition and multiplication. The aggregate  $A$  contains one (and only one) element  $\iota$ , such that if  $\alpha$  is any element of  $A$  ( $\iota$  included), then  $\alpha + \iota = \alpha$ , and  $\alpha \times \alpha = \alpha$ . Thus  $A$  contains the elements  $\iota, \iota + \iota, \iota + \iota + \iota$ , &c., or, as we may write them,  $\iota, 2\iota, 3\iota, \dots, m\iota, \dots$  such that  $m\iota + n\iota = (m+n)\iota$  and  $m\iota \times n\iota = mn\iota$ ;

also  $\iota < 2\iota < 3\iota \dots$ . We may express this by saying that  $A$  contains an *image* of the natural scale. The element denoted by  $\iota$  may be called the *ground element* of  $A$ .

7. *Negative Numbers.*—Let any two natural numbers  $a, b$  be selected in a definite order,  $a, b$  (to be distinguished from  $b, a$ , in which the order is reversed). In this way we obtain from  $N$  an aggregate of symbols  $(a, b)$  which we shall call *couples*, or more precisely, if necessary, *polar couples*. This new aggregate may be arranged in order by means of the following rules:—

Two couples  $(a, b)$ ,  $(a', b')$  are said to be equal if  $a + b' = a' + b$ . In other words  $(a, b)$ ,  $(a', b')$  are then taken to be equivalent symbols for the same thing.

If  $a + b' > a' + b$ , we write  $(a, b) > (a', b')$ ; and if  $a + b' < a' + b$ , we write  $(a, b) < (a', b')$ .

The rules for the addition and multiplication of couples are:

$$\begin{aligned} (a, b) + (a', b') &= (a + a', b + b') \\ (a, b) \times (a', b') &= (aa' + bb', ab' + a'b). \end{aligned}$$

The aggregate thus defined will be denoted by  $\bar{N}$ ; it may be called the scale of relative integers.

If  $\iota$  denotes  $(2, 1)$  or any equivalent couple,  $(a, b) + \iota = (a + 2, b + 1) > (a, b)$  and  $(a, b) \times \iota = (2a + b, a + 2b) = (a, b)$ . Hence  $\iota$  is the ground element of  $\bar{N}$ . By definition,  $2\iota + \iota = (4, 2) = (3, 1)$ ; and hence by induction  $m\iota = (m + 1, 1)$ , where  $m$  is any natural integer. Conversely every couple  $(a, b)$  in which  $a > b$  can be expressed by the symbol  $(a - b)\iota$ . In the same way, every couple  $(a, b)$  in which  $b > a$  can be expressed in the form  $(b - a)\iota'$ , where  $\iota' = (1, 2)$ .

8. It follows as a formal consequence of the definitions that  $\iota + \iota' = (2, 1) + (1, 2) = (3, 3) = (1, 1)$ . It is convenient to denote  $(1, 1)$  and its equivalent symbols by  $\circ$ , because

$$\begin{aligned} (a, b) + (1, 1) &= (a + 1, b + 1) = (a, b) \\ (a, b) \times (1, 1) &= (a + b, a + b) = (1, 1); \end{aligned}$$

hence  $\iota + \iota' = \circ$ , and we can represent  $\bar{N}$  by the scheme—

$$\dots 3\iota', 2\iota', \iota', \circ, \iota, 2\iota, 3\iota \dots$$

in which each element is obtained from the next before it by the addition of  $\iota$ . With this notation the rules of operation may be written ( $m, n$ , denoting natural numbers)—

$$\begin{aligned} m\iota + n\iota &= (m+n)\iota, & m\iota' + n\iota' &= (m+n)\iota' \\ m\iota + m'\iota &= (m-n)\iota, & \text{if } m > n \\ &= (n-m)\iota', & \text{if } m < n \end{aligned}$$

$$m\iota \times n\iota = mn\iota, \quad m\iota' \times n\iota' = mn\iota', \quad m\iota \times n\iota' = mn\iota',$$

with the special rules for zero, that if  $\alpha$  is any element of  $\bar{N}$ ,

$$\alpha + \circ = \alpha, \quad \alpha \times \circ = \circ.$$

To each element  $\alpha$ , of  $\bar{N}$  corresponds a definite element  $\alpha'$  such that  $\alpha + \alpha' = \circ$ ; if  $\alpha = \circ$ , then  $\alpha' = \circ$ , but in every other case  $\alpha, \alpha'$  are different and may be denoted by  $m\iota, m'\iota'$ . The natural number  $m$  is called the *absolute value* of  $m\iota$  and  $m'\iota'$ .

9. If  $\alpha, \beta$  are any two elements of  $\bar{N}$ , the equation  $\alpha - \beta = \alpha$  is satisfied by putting  $\xi = \alpha + \beta'$ . Thus the symbol  $\alpha - \beta$  is always interpretable as  $\alpha + \beta'$ , and we may say that within  $\bar{N}$  subtraction is always possible; it is easily proved to be also free from ambiguity. On the other hand,  $\alpha/\beta$  is intelligible only if the absolute value of  $\alpha$  is a multiple of the absolute value of  $\beta$ .

The aggregate  $\bar{N}$  has no first element and no last element. At the same time it is countable, as we see, for instance, by associating the elements  $\circ, \alpha, \beta'$  with the natural numbers 1, 2*a*, 2*b* + 1 respectively, thus—

$$\begin{aligned} (N) & 1, 2, 3, 4, 5, 6, \dots \\ (\bar{N}) & \circ, \alpha, \beta', 2a, 2b, 3a, \dots \end{aligned}$$

It is usual to write  $+\alpha$  (or simply  $\alpha$ ) for  $a\iota$  and  $-\alpha$  for  $a'\iota'$ ; that this should be possible without leading to confusion or ambiguity is certainly remarkable.

10. *Fractional Numbers.*—We will now derive from  $N$  a different aggregate of couples  $[a, b]$  subject to the following rules:

The symbols  $[a, b]$ ,  $[a', b']$ , are equivalent if  $ab' = a'b$ . According as  $ab'$  is greater or less than  $a'b$  we regard  $[a, b]$  as being greater or less than  $[a', b']$ . The formulae for addition and multiplication are

$$\begin{aligned} [a, b] + [a', b'] &= [ab' + a'b, bb'] \\ [a, b] \times [a', b'] &= [aa', bb']. \end{aligned}$$

All the couples  $[a, a]$  are equivalent to  $[1, 1]$ , and if we denote

this by  $v$  we have  $[a, b] + v = [a+b, b] > [a, b]$ ,  $[a, b] \times v = [a, b]$ , so that  $v$  is the ground element of the new aggregate.

Again  $2v = v + v = (2, 1)$ , and by induction  $mv = [m, 1]$ . Moreover, if  $a$  is a multiple of  $b$ , say  $mb$ , we may denote  $[a, b]$  by  $mv$ .

11. The new aggregate of couples will be denoted by  $\bar{R}$ . It differs from  $N$  and  $N$  in one very important respect, namely, that when its elements are arranged in order of magnitude (that is to say, by the rule above given) they are not isolated from each other. In fact if  $[a, b] = a$ , and  $[a', b'] = a'$ , the element  $[a+a', b+b']$  lies between  $a$  and  $a'$ ; hence it follows that between any two different elements of  $\bar{R}$  we can find as many other elements as we please. This property is expressed by saying that  $\bar{R}$  is in *close order* when its elements are arranged in order of magnitude. Strange as it appears at first sight,  $\bar{R}$  is a countable aggregate; a theorem first proved by G. Cantor. To see this, observe that every element of  $\bar{R}$  may be represented by a "reduced" couple  $[a, b]$ , in which  $a, b$  are prime to each other. If  $[a, b]$ ,  $[c, d]$  are any two reduced couples, we will agree that  $[a, b]$  is anterior to  $[c, d]$  if either (1)  $a+b < c+d$ , or (2)  $a+b = c+d$ , but  $a < c$ . This gives a new criterion by which all the elements of  $\bar{R}$  can be arranged in the succession

- [1, 1], [1, 2], [2, 1], [1, 3], [3, 1], [1, 4], [2, 3], [3, 2], [4, 1], . . . which is similar to the natural scale.

The aggregate  $\bar{R}$ , arranged in order of magnitude, agrees with  $\bar{N}$  in having no least and no greatest element; for if  $a$  denotes any element  $[a, b]$ , then  $[2a-1, 2b] < a$ , while  $[2a+1, 2b] > a$ .

12. The division of one element of  $\bar{R}$  by another is always possible; for by definition

$$[c, d] \times [ad, bc] = [acd, bcd] = [a, b],$$

and consequently  $[a, b] \div [c, d]$  is always interpretable as  $[ad, bc]$ . As a particular case  $[m, 1] \div [n, 1] = [m, n]$ , so that every element of  $\bar{R}$  is expressible in one of the forms  $mv, mv/nv$ . It is usual to omit the symbol  $v$  altogether, and to represent the element  $[m, n]$  by  $m/n$ , whether  $m$  is a multiple of  $n$  or not. Moreover,  $m/n$  is written  $m$ , which may be done without confusion, because  $m/1 + n/1 = (m+n)/1$ , and  $m/1 \times n/1 = mn/1$ , by the rules given above.

13. Within the aggregate  $\bar{R}$  subtraction is not always practicable; but this limitation may be removed by constructing an aggregate  $\bar{R}$  related to  $\bar{R}$  in the same way as  $\bar{N}$  to  $N$ . This may be done in two ways which lead to equivalent results. We may either form symbols of the type  $(a, \beta)$ , where  $a, \beta$  denote elements of  $\bar{R}$ , and apply the rules of § 7; or else form symbols of the type  $[a, \beta]$ , where  $a, \beta$  denote elements of  $\bar{N}$ , and apply the rules of § 10. The final result is that  $\bar{R}$  contains a zero element,  $o$ , a ground element  $v$ , an element  $v'$  such that  $v+v'=o$ , and a set of elements representable by the symbols  $(m/n)v, (m/n)v'$ . In this notation the rules of operation are

$$\begin{aligned} \frac{m}{n}v + \frac{m'}{n'}v &= \left(\frac{mn' + m'n}{nn'}\right)v, & \frac{m}{n}v' + \frac{m'}{n'}v' &= \left(\frac{mn' + m'n}{nn'}\right)v'; \\ \frac{m}{n}v + \frac{m'}{n'}v' &= \frac{mn' - m'n}{nn'}v, & \text{or } \frac{m'n - mn'}{nn'}v', & \text{as } mn' > \text{or } < m'n; \\ \frac{m}{n}v \times \frac{m'}{n'}v &= \frac{mm'}{nn'}v = \frac{m}{n} \times \frac{m'}{n'}v, & \frac{m}{n}v \times \frac{m'}{n'}v' &= \frac{mm'}{nn'}v'; \\ \frac{m}{n}v \div \frac{m'}{n'}v &= \frac{mn'}{m'n}v = \frac{m}{n} \div \frac{m'}{n'}v, & \frac{m}{n}v \div \frac{m'}{n'}v' &= \frac{mn'}{m'n}v'; \\ a - \beta &= a + \beta', & \text{where } \beta + \beta' &= o; \\ a + o &= a, & a \times o &= o. \end{aligned}$$

Here  $a$  and  $\beta$  denote any two elements of  $\bar{R}$ . If  $\beta = (m/n)v$ , then  $\beta' = (m/n)v'$ , and if  $\beta = (m/n)v'$ , then  $\beta' = (m/n)v$ . If  $\beta = o$ , then  $\beta' = o$ .

14. When  $\bar{R}$  is constructed by means of couples taken from  $\bar{N}$ , we must put  $[m, n] = [m', n'] = (m/n)v, [m, n'] = [m', n] = (m/n)v'$ , and  $[o, o] = o$ , if  $a$  is any element of  $\bar{N}$  except  $o$ . The symbols  $[o, o]$  and  $[a, o]$  are inadmissible; the first because it satisfies the definition of equality (§ 10) with every symbol  $[a, \beta]$ , and is therefore indeterminate; the second because, according to the rule of addition,

$$[a, o] + [1, 1] = [a, 1] = [a, o],$$

which is inconsistent with  $\xi + v > \xi$ .

In the same way, if  $o$  denotes the zero element of  $\bar{R}$ , and  $\xi$  any other element, the symbol  $o/o$  is indeterminate, and  $\xi/o$  inadmissible, because, by the formal rules of operation,  $\xi/o + v = \xi/o$ , which conflicts with the definition of the ground element  $v$ .

It is usual to write  $+\frac{m}{n}$  (or simply  $\frac{m}{n}$ ) for  $\frac{m}{n}v$ , and  $-\frac{m}{n}$  for  $\frac{m}{n}v'$ . Each of these elements is said to have the absolute value  $m/n$ . The criterion for arranging the elements of  $\bar{R}$  in order of magnitude is that, if  $\xi, \eta$  are any two elements of it,  $\xi > \eta$  when  $\xi - \eta$  is positive; that is to say, when it can be expressed in the form  $(m/n)v$ .

15. The aggregate  $\bar{R}$  is very important, because it is the simplest type of a *field of rationality*, or *corpus*. An algebraic corpus is an aggregate, such that its elements are representable by symbols  $a, \beta, \&c.$ , which can be combined according to the laws of ordinary algebra; every algebraic expression obtained by combining a finite number of symbols, by means of a finite chain of rational operations, being capable of interpretation as representing a definite element of the aggregate, with the single exception that division by zero is inadmissible. Since, by the laws of algebra,  $a-a=0$ , and  $a/a=1$ , every algebraic field contains  $\bar{R}$ , or, more properly, an aggregate which is an image of  $\bar{R}$ .

16. *Irrational Numbers.*—Let  $A$  denote any element of  $\bar{R}$ ; then  $A$  and all lesser elements form an aggregate,  $A$  say; the remaining elements form another aggregate  $A'$ , which we shall call complementary to  $A$ , and we may write  $\bar{R} = A + A'$ . Now the essence of this separation of  $\bar{R}$  into the parts  $A$  and  $A'$  may be expressed without any reference to  $a$  as follows:—

I. The aggregates  $A, A'$  are complementary; that is, their elements, taken together, make up the whole of  $\bar{R}$ .

II. Every element of  $A$  is less than every element of  $A'$ .

III. The aggregate  $A'$  has no least element. (This condition is artificial, but saves a distinction of cases in what follows.)

Every separation  $\bar{R} = A + A'$  which satisfies these conditions is called a *cut* (or *section*), and will be denoted by  $(A, A')$ . We have seen that every rational number  $a$  can be associated with a cut. Conversely, every cut  $(A, A')$  in which  $A$  has a last element  $a$  is perfectly definite, and specifies  $a$  without ambiguity. But there are other cuts in which  $A$  has no last element. For instance, all the elements  $(a)$  of  $\bar{R}$  such that either  $a \leq 0$ , or else  $a > 0$  and  $a^2 < 2$ , form an aggregate  $A$ , while those for which  $a > 0$  and  $a^2 > 2$ , form the complementary aggregate  $A'$ . This separation is a cut in which  $A$  has no last element; because if  $p/q$  is any positive element of  $A$ , the element  $(3p+4q)/(2p+3q)$  exceeds  $p/q$ , and also belongs to  $A$ . Every cut of this kind is said to define an *irrational number*. The justification of this is contained in the following propositions:—

(1) A cut is a definite concept, and the assemblage of cuts is an aggregate according to definition; the generic quality of the aggregate being the separation of  $\bar{R}$  into two complementary parts, without altering the order of its elements.

(2) The aggregate of cuts may be arranged in order by the rule that  $(A, A') < (B, B')$  if  $A$  is a part of  $B$ .

(3) This criterion of arrangement preserves the order of magnitude of all rational numbers.

(4) Cuts may be combined according to the laws of algebra, and when the cuts so combined are all rational, the results are in agreement with those derived from the rational theory.

As a partial illustration of proposition (4) let  $(A, A')$ ,  $(B, B')$  be any two cuts; and let  $C'$  be the aggregate whose elements are obtained by forming all the values of  $a'+\beta'$ , where  $a'$  is any element of  $A'$  and  $\beta'$  is any element of  $B'$ . Then if  $C$  is the complement of  $C'$ , it can be proved that  $(C, C')$  is a cut; this is said to be the sum of  $(A, A')$  and  $(B, B')$ . The difference, product and quotient of two cuts may be defined in a similar way. If  $\eta$  denotes the irrational cut chosen above for purposes of illustration, we shall have  $\eta = (C, C')$  where  $C'$  comprises all the numbers  $a'\beta'$  obtained by multiplying any two elements,  $a', \beta'$  which are rational and positive, and such that  $a'^2 + \beta'^2 > 2$ ; it can be proved conversely that every rational number which is greater than 2 can be expressed in the form  $a'\beta'$ . Hence  $\eta^2 = 2$ , so that the cut  $\eta$  actually gives a real arithmetical meaning to the positive root of the equation  $x^2 = 2$ ; in other words we

may say that  $\pi$  defines the irrational number  $\sqrt{2}$ . The theory of cuts, in fact, provides a logical basis for the treatment of all finite numerical irrationalities, and enables us to justify all arithmetical operations involving the use of such quantities.

17. Since the aggregate of cuts ( $\mathfrak{A}$  say) has an order of magnitude, we may construct cuts in this aggregate. Thus if  $\alpha$  is any element of  $\mathfrak{A}$ , and  $\mathfrak{A}$  is the aggregate which consists of  $\alpha$  and all anterior elements of  $\mathfrak{A}$ , we may write  $\mathfrak{A} = \mathfrak{A}' + \alpha$ , and ( $\mathfrak{A}, \mathfrak{A}'$ ) is a cut in which  $\mathfrak{A}$  has a last element  $\alpha$ . It is a remarkable fact that no other kind of cut in  $\mathfrak{A}$  is possible; in other words, every conceivable cut in  $\mathfrak{A}$  is defined by one of its own elements. This is expressed by saying that  $\mathfrak{A}$  is a continuous aggregate, and  $\mathfrak{A}$  itself is referred to as the numerical continuum of real numbers. The property of continuity must be carefully distinguished from that of close order (§ 11); a continuous aggregate is necessarily in close order, but the converse is not always true. The aggregate  $\mathfrak{A}$  is not countable.

18. Another way of treating irrationalities is by means of sequences. A sequence is an unlimited succession of rational numbers

$$a_1, a_2, a_3, \dots, a_m, a_{m+1}, \dots$$

(in order-type  $\omega$ ) the elements of which can be assigned by a definite rule, such that when any rational number  $\epsilon$ , however small, has been fixed, it is possible to find an integer  $m$ , so that for all positive integral values of  $n$  the absolute value of  $(a_{m+n} - a_m)$  is less than  $\epsilon$ . Under these conditions the sequence may be taken to represent a definite number, which is, in fact, the limit of  $a_m$  when  $m$  increases without limit. Every rational number  $a$  can be expressed as a sequence in the form  $(a, a, a, \dots)$ , but this is only one of an infinite variety of such representations, for instance—

$$1 = (.9, .99, .999, \dots) = \left(\frac{1}{2}, \frac{3}{4}, \frac{7}{8}, \dots, \frac{2^n - 1}{2^n}, \dots\right)$$

and so on. The essential thing is that we have a mode of representation which can be applied to rational and irrational numbers alike, and provides a very convenient symbolism to express the results of arithmetical operations. Thus the rules for the sum and product of two sequences are given by the formulae

$$(a_1, a_2, a_3, \dots) + (b_1, b_2, b_3, \dots) = (a_1 + b_1, a_2 + b_2, a_3 + b_3, \dots)$$

$$(a_1, a_2, a_3, \dots) \times (b_1, b_2, b_3, \dots) = (a_1 b_1, a_2 b_2, a_3 b_3, \dots)$$

from which the rules for subtraction and division may be at once inferred. It has been proved that the method of sequences is ultimately equivalent to that of cuts. The advantage of the former lies in its convenient notation, that of the latter in giving a clear definition of an irrational number without having recourse to the notion of a limit.

19. *Complex Numbers.*—If  $a$  is an assigned number, rational or irrational, and  $n$  a natural number, it can be proved that there is a real number satisfying the equation  $x^n = a$ , except when  $n$  is even and  $a$  is negative; in this case the equation is not satisfied by any real number whatever. To remove the difficulty we construct an aggregate of polar couples  $[x, y]$ , where  $x, y$  are any two real numbers, and define the addition and multiplication of such couples by the rules

$$[x, y] + [x', y'] = [x + x', y + y'];$$

$$[x, y] \times [x', y'] = [xx' - yy', xy' + x'y].$$

We also agree that  $[x, y] < [x', y']$ , if  $x < x'$  or if  $x = x'$  and  $y < y'$ . It follows that the aggregate has the ground element  $[0, 0]$ , which we may denote by  $\sigma$ ; and that, if we write  $r$  for the element  $[0, 1]$ ,

$$r^2 = [-1, 0] = -\sigma.$$

Whenever  $m, n$  are rational,  $[m, n] = m\sigma + nr$ , and we are thus justified in writing, if we like,  $x\sigma + yr$  for  $[x, y]$  in all circumstances. A further simplification is gained by writing  $x$  instead of  $x\sigma$ , and regarding  $\tau$  as a symbol which is such that  $\tau^2 = -1$ , but in other respects obeys the ordinary laws of operation. It is usual to write  $i$  instead of  $\tau$ ; we thus have an aggregate  $\mathfrak{J}$  of complex numbers  $x + yi$ . In this aggregate, which includes the real continuum as part of itself, not only the four rational operations (excluding division by  $[0, 0]$ , the zero element), but also the extraction of roots, may be effected without any restriction. Moreover (as first proved by Gauss and Cauchy), if

$a_0, a_1, \dots, a_n$  are any assigned real or complex numbers, the equation

$$a_0 x^n + a_1 x^{n-1} + \dots + a_{n-1} x + a_n = 0,$$

is always satisfied by precisely  $n$  real or complex values of  $x$ , with a proper convention as to multiple roots. Thus any algebraic function of any finite number of elements of  $\mathfrak{J}$  is also contained in  $\mathfrak{J}$ , which is, in this sense, a closed arithmetical field, just as  $\mathfrak{A}$  is when we restrict ourselves to rational operations. The power of  $\mathfrak{J}$  is the same as that of  $\mathfrak{A}$ .

20. *Transfinite Numbers.*—The theory of these numbers is quite recent, and mainly due to G. Cantor. The simplest of them,  $\omega$ , has been already defined (§ 4) as the order-type of the natural scale. Now there is no logical difficulty in constructing a scheme

$$v_1, v_2, v_3, \dots [v_i,$$

indicating a well-ordered aggregate of type  $\omega$  immediately followed by a distinct element  $v_1$ : for example, we may think of all positive odd integers arranged in ascending order of magnitude and then think of the even number 2. A scheme of this kind is said to be of order-type  $(\omega + 1)$ ; and it will be convenient to speak of  $(\omega + 1)$  as the index of the scheme. Similarly we may form arrangements corresponding to the indices

$$\omega + 2, \omega + 3, \dots, \omega + n,$$

where  $n$  is any positive integer. The scheme

$$v_1, v_2, v_3, \dots [v_i, v_2, v_3, \dots$$

is associated with  $\omega + \omega = 2\omega$ ;

$$v_{11}, v_{12}, v_{13}, \dots [v_{21}, v_{22}, v_{23}, \dots [ \dots [v_{n1}, v_{n2}, \dots [ \dots$$

with  $\omega\omega$  or  $\omega^2$ ; and so on. Thus we may construct arrangements of aggregates corresponding to any index of the form

$$\phi(\omega) = a\omega^n + b\omega^{n-1} + \dots + b\omega + 1,$$

where  $n, a, b, \dots, l$  are all positive integers.

We are thus led to the construction of a scheme of symbols—

$$\begin{array}{l} \text{I. } 1, 2, 3, \dots, n, \dots \\ \omega, \omega + 1, \dots, \omega + n, \dots \\ 2\omega, 2\omega + 1, \dots, 2\omega + n, \dots \\ \text{II. } \left\{ \begin{array}{l} \omega^2, \omega^2 + 1, \omega^2 + 2, \dots, \omega^2 + n, \dots \\ \phi(\omega), \phi(\omega) + 1, \dots, \phi(\omega) + n, \dots \end{array} \right. \\ \text{III. } \left\{ \begin{array}{l} \omega^m, \omega^m + 1, \dots, \omega^m + n, \dots \\ \omega^l \phi(\omega), \omega^l \phi(\omega) + 1, \dots, \omega^l \phi(\omega) + n, \dots \end{array} \right. \end{array}$$

The symbols  $\phi(\omega)$  form a countable aggregate: so that we may, if we like (and in various ways), arrange the rows of block (II) in a scheme of type  $\omega$ : we thus have each element  $\omega$  succeeded in its row by  $(\omega + 1)$ , and the row containing  $\phi(\omega)$  succeeded by a definite next row. The same process may be applied to (III), and we can form additional blocks (IV.), (V.), &c., with first elements  $\omega_1 = \omega^{\omega_1}$ ,  $\omega_2 = \omega^{\omega_2}$ , &c. All the symbols in which  $\omega$  occurs are called *transfinite ordinal numbers*.

21. The index of a finite set is a definite integer however the set may be arranged; we may take this index as also denoting the power of the set, and call it the *number* of things in the set. But the index of an infinite ordinal set depends upon the way in which its elements are arranged; for instance, ind. (1, 2, 3, \dots) =  $\omega$ , but ind. (1, 3, 5, \dots [ 2, 4, 6, \dots) =  $2\omega$ . Or, to take another example, the scheme—

$$\begin{array}{l} 1, 3, 5, \dots (2n-1) \dots \\ 2, 6, 10, \dots 2(2n-1) \dots \\ \vdots \\ 2^m, 2^m \cdot 3, 2^m \cdot 5, \dots 2^m (2n-1) \dots \end{array}$$

where each row is supposed to follow the one above it, gives a permutation of (1, 2, 3, \dots), by which its index is changed from  $\omega$  to  $\omega^2$ . It has been proved that there is a permutation of the natural scale, of which the index is  $\phi(\omega)$ , any assigned element of (II.); and that, if the index of any ordered aggregate is  $\phi(\omega)$ , the aggregate is countable. Thus the power of all aggregates which can be associated with indices of the class (II.) is the same as that of the natural scale; this power may be denoted by  $a$ . Since  $a$  is associated with all aggregates of a

particular power, independently of the arrangement of their elements, it is analogous to the integers, 1, 2, 3, &c., when used to denote powers of finite aggregates; for this reason it is called the *least transfinite cardinal number*.

22. There are aggregates which have a power greater than  $a$ : for instance, the arithmetical continuum of positive real numbers, the power of which is denoted by  $c$ . Another one is the aggregate of all those order-types which (like those in II. above) are the indices of aggregates of power  $a$ . The power of this aggregate is denoted by  $a_1$ . According to Cantor's theory it is the transfinite cardinal number next superior to  $a$ , which for the sake of uniformity is also denoted by  $a_0$ . It has been conjectured that  $a_1 = c$ , but this has never been verified nor disproved. The discussion of the aleph-numbers is still in a controversial stage (November 1907) and the points in debate cannot be entered upon here.

23. Transfinite numbers, both ordinal and cardinal, may be combined by operations which are so far analogous to those of ordinary arithmetic that it is convenient to denote them by the same symbols. But the laws of operation are not entirely the same; for instance,  $\omega\omega$  and  $\omega_2$  have different meanings: the first has been explained, the second is the index of the scheme  $(a_1 b_1 | a_2 b_2 | a_3 b_3 | \dots | a_n b_n | \dots)$  or any similar arrangement. Again if  $n$  is any positive integer,  $na = a^n$ . It should also be observed that according to Cantor's principles of construction every ordinal number is succeeded by a definite next one; but that there are definite ordinal numbers (e.g.  $\omega, \omega^2$ ) which have no ordinal immediately preceding them.

24. *Theory of Numbers.*—The theory of numbers is that branch of mathematics which deals with the properties of the natural numbers. As Dirichlet observed long ago, the whole of the subject would be coextensive with mathematical analysis in general; but it is convenient to restrict it to certain fields where the appropriateness of the above definition is fairly obvious. Even so, the domain of the subject is becoming more and more comprehensive, as the methods of analysis become more systematic and more exact.

The first noteworthy classification of the natural numbers is into those which are prime and those which are composite. A prime number is one which is not exactly divisible by any number except itself and 1; all others are composite. The number of primes is infinite (Eul. *Elem.* ix. 20), and consequently, if  $n$  is an assigned number, however large, there is an infinite number ( $a$ ) of primes greater than  $n$ .

If  $m, n$  are any two numbers, and  $m > n$ , we can always find a definite chain of positive integers  $(g_1, r_1), (g_2, r_2), \&c.$ , such that

$$m = g_1 n + r_1, \quad n = g_2 r_1 + r_2, \quad r_1 = g_3 r_2 + r_3, \quad \&c.$$

with  $n > r_1 > r_2 > r_3 \dots$ ; the process by which are calculated will be called *residuation*. Since there is only a finite number of positive integers less than  $n$ , the process must terminate with two qualities of the form

$$r_{k-2} = g_{k-1} r_{k-1} + r_k, \quad r_{k-1} = g_k r_k + r_k.$$

Hence we infer successively that  $r_k$  is a divisor of  $r_{k-1}, r_{k-2}, \dots, r_1$ , and finally of  $m$  and  $n$ . Also  $r_k$  is the greatest common factor of  $m, n$ : because any common factor must divide  $r_1, r_2, \dots$  so on down to  $r_k$ ; and the highest factor of  $r_k$  is  $r_k$  itself. It will be convenient to write  $r_k = \text{dv}(m, n)$ . If  $r_k = 1$ , the numbers  $m, n$  are said to be *prime to each other*, or *co-primes*.

25. The foregoing theorem of residuation is of the greatest importance; with the help of it we can prove three other fundamental propositions, namely:—

(1) If  $m, n$  are any two natural numbers, we can always find two other natural numbers  $x, y$  such that

$$\text{dv}(m, n) = xm - yn.$$

(2) If  $m, n$  are prime to each other, and  $p$  is a prime factor of  $mn$ , then  $p$  must be a factor of either  $m$  or  $n$ .

(3) Every number may be uniquely expressed as a product of prime factors.

Hence if  $n = p^a q^b r^c \dots$  is the representation of any number  $n$  as the product of powers of different primes, the divisors of  $n$  are the terms of the product

$$(1 + p + p^2 + \dots + p^{a-1}) (1 + q + \dots + q^{b-1}) (1 + r + \dots + r^{c-1}) \dots$$

whose number is  $(a+1)(b+1)(c+1) \dots$ , and their sum is  $11(p^{a+1}-1) + 11(q^{b+1}-1) + 11(r^{c+1}-1) + \dots$

26. *Totients.*—By the totient of  $n$ , which is denoted after Euler by  $\phi(n)$ , we mean the number of integers prime to  $n$ , and not exceeding  $n$ . If  $n = p^a$ , the numbers not exceeding  $n$  and not prime to it are

$p, 2p, \dots (p^n - p)$ ,  $p^n$  of which the number is  $p^n - 1$ ; hence  $\phi(p^n) = p^n - p^{n-1}$ . If  $m, n$  are prime to each other,  $\phi(mn) = \phi(m)\phi(n)$ ; and hence for the general case, if  $n = p^a q^b r^c \dots$ ,  $\phi(n) = 11(p^{a-1}(p-1))$ ; and here the product applies to all the different prime factors of  $n$ . If  $d_1, d_2, \&c.$ , are the different divisors of  $n$ ,

$$\phi(d_1) + \phi(d_2) + \dots = n.$$

For example,  $15 = \phi(15) + \phi(5) + \phi(3) + \phi(1) = 8 + 4 + 2 + 1$ .

27. *Residues and congruences.*—It will now be convenient to include in the term "number" both zero and negative integers. Two numbers  $a, b$  are said to be *congruent with respect to the modulus m*, when  $(a-b)$  is divisible by  $m$ . This is expressed by the notation  $a \equiv b \pmod{m}$ , which was invented by Gauss. The fundamental theorems relating to congruences are

If  $a \equiv b$  and  $c \equiv d \pmod{m}$ , then  $a + c \equiv b + d$ , and  $ab \equiv cd$ .  
If  $ha \equiv hb \pmod{m}$  then  $a \equiv b \pmod{m/d}$ , where  $d = \text{dv}(h, m)$ .

Thus the theory of congruences is very nearly, but not quite, similar to that of algebraic equations. With respect to a given modulus  $m$  the scale of relative integers may be distributed into  $m$  classes, any two elements of each class being congruent with respect to  $m$ . Among these will be  $\phi(m)$  classes containing numbers prime to  $m$ .

By taking any one number from each class we obtain a *complete system of residues to the modulus m*. Supposing as we shall always do) that  $m$  is positive, the numbers  $0, 1, 2, \dots (m-1)$  form a system of least positive residues; according as  $m$  is odd or even,  $0, \pm 1, \pm 2, \dots \pm \frac{1}{2}(m-1)$ , or  $0, \pm 1, \pm 2, \dots \pm \frac{1}{2}(m-2), \frac{1}{2}m$  form a system of absolutely least residues.

28. *Theorems of Fermat and Wilson.*—Let  $r_1, r_2, \dots, r_t$  where  $t = \phi(m)$ , be a complete set of residues prime to the modulus  $m$ . Then if  $x$  is any number prime to  $m$ , the residues  $xr_1, xr_2, \dots, xr_t$  also form a complete set prime to  $m$  (§ 27). Consequently  $xr_1 xr_2 \dots xr_t = r_1 r_2 \dots r_t$ , and dividing by  $r_1 r_2 \dots r_t$ , which is prime to the modulus, we infer that

$$x^{\phi(m)} \equiv 1 \pmod{m}.$$

which is the general statement of Fermat's theorem. If  $m$  is a prime  $p$ , it becomes  $x^{p-1} \equiv 1 \pmod{p}$ .

For a prime modulus  $p$  there will be among the set  $x, 2x, 3x, \dots (p-1)x$  just one and no more that is congruent to 1: let this be  $xy$ . If  $y \neq x$ , we must have  $x^2 - 1 = (x-1)(x+1) \equiv 0$ , and hence  $x \equiv \pm 1$ ; consequently the residues  $2, 3, 4, \dots (p-2)$  can be arranged in  $\frac{1}{2}(p-3)$  pairs  $(x, y)$  such that  $xy \equiv 1$ . Multiplying them all together, we conclude that  $2 \cdot 3 \cdot 4 \dots (p-2) \equiv \pm 1$  and hence, since  $1 \cdot (p-1) \equiv -1$ ,

$$(p-1)! \equiv -1 \pmod{p}.$$

which is Wilson's theorem. It may be generalized, like that of Fermat, but the result is not very interesting. If  $m$  is composite  $(m-1)! + 1$  cannot be a multiple of  $m$ : because  $m$  will have a prime factor  $p$  which is less than  $m$ , so that  $(m-1)! \equiv 0 \pmod{p}$ . Hence Wilson's theorem is invertible: but it does not supply any practical test to decide whether a given number is prime.

29. *Exponents, Primitive Roots, Indices.*—Let  $p$  denote an odd prime, and  $x$  any number prime to  $p$ . Among the powers  $x, x^2, x^3, \dots$  there is certainly one, namely  $x^{p-1}$ , which  $\equiv 1 \pmod{p}$ . Let  $x^a$  be the lowest power of  $x$  such that  $x^a \equiv 1$ . Then  $a$  is said to be the exponent to which  $x$  appertains ( $\text{mod } p$ ): it is always a factor of  $(p-1)$  and can only be 1 when  $x \equiv 1$ . The residues  $x$  for which  $e = p-1$  are said to be *primitive roots of p*. They always exist, their number is  $\phi(p-1)$ , and they can be found by a methodical, though tedious, process of exhaustion. If  $g$  is any one of them, the complete set may be represented by  $g, g^2, g^3, \dots \&c.$  where  $a, b, \&c.$ , are the numbers less than  $(p-1)$  and prime to it, other than 1. Every number  $x$  which is prime to  $p$  is congruent,  $\text{mod } p$ , to  $g^k$ , where  $k$  is one of the numbers 1, 2, 3,  $\dots (p-1)$ ; this number  $k$  is called the *index of x to the base g*. Indices are analogous to logarithms: thus

$$\text{ind}_g(xy) = \text{ind}_g x + \text{ind}_g y, \quad \text{ind}_g(x^a) = a \text{ ind}_g x \pmod{p-1}.$$

Consequently tables of primitive roots and indices for different primes are of great value for arithmetical purposes. Jacobi's *Canon Arithmeticus* gives a primitive root, and a table of numbers and indices for all primes less than 1000.

For moduli of the forms  $2p, 2p^2$  there is an analogous theory (and also for 2 and 4); but for a composite modulus of other forms there are no primitive roots, and the nearest analogy is the representation of prime residues in the form  $p^a x^1 \dots x^k$ , where  $a, b, \dots, k$  are selected prime residues, and  $x, y, z, \dots$  are indices of restricted range. For instance, all residues prime to 48 can be exhibited in the form  $5^a 7^b 13^c$ , where  $a = 0, 1, 2, 3$ ;  $b = 0, 1$ ;  $c = 0, 1$ ; and the total number of distinct residues being  $4 \cdot 2 \cdot 2 = 16 = \phi(48)$ , as it should be.

30. *Linear Congruences.*—The congruence  $a'x \equiv b' \pmod{m'}$  has no solution unless  $\text{dv}(a', m')$  is a factor of  $b'$ . If this condition is satisfied, we may replace the given congruence by the equivalent one  $ax \equiv b \pmod{m}$ , where  $a$  is prime to  $b$  as well as to  $m$ . By residuation (§§ 24, 25) we can find integers  $k, k'$  such that  $ak - mk' = 1$ , and thence obtain  $x \equiv bk \pmod{m}$  as the complete solution of the given congruence. To the modulus  $m'$  there are  $m'/m$  incongruent solutions. For example,  $12x \equiv 30 \pmod{21}$  reduces to  $2x \equiv 5 \pmod{7}$  whence  $x \equiv 6 \pmod{7} = 6, 13, 20 \pmod{21}$ . There is a theory of simultaneous

linear congruences in any number of variables, first developed with precision by Smith. In any particular case, it is best to replace as many as possible of the given congruences by an equivalent set obtained by successively eliminating the variables  $x, y, z, \dots$  in order. An important problem is to find a number which has given residues with respect to a given set of moduli. When possible, the solution is of the form  $x \equiv a \pmod{m}$ , where  $m$  is the least common multiple of the moduli. Supposing that  $p$  is a prime, and that we have a corresponding table of indices, the solution of  $ax \equiv b \pmod{p}$  can be found by observing that  $\text{ind } x \equiv \text{ind } b - \text{ind } a \pmod{p-1}$ .

31. *Quadratic Residues. Law of Reciprocity.*—To an odd prime modulus  $p$ , the numbers  $1, 4, 9, \dots, (p-1)^2$  are congruent to  $\frac{1}{2}(p-1)$  residues only, because  $(p-x)^2 \equiv x^2$ . Thus for  $p=5$ , we have  $1, 4, 9, 16 \equiv 1, 4, 4, 1$  respectively. There are therefore  $\frac{1}{2}(p-1)$  quadratic residues and  $\frac{1}{2}(p-1)$  quadratic non-residues prime to  $p$ ; and there is a corresponding division of incongruent classes of integers with respect to  $p$ . The product of two residues or of two non-residues is a residue; that of a residue and a non-residue is a non-residue; and taking any primitive root as base the index of any number is even or odd according as the number is a residue or a non-residue. Gauss writes  $aR, p, aN$  to denote that  $a$  is a residue or non-residue of  $p$  respectively.

Given a table of indices, the solution of  $x^2 \equiv a \pmod{p}$  when possible, is found from  $\text{ind } x \equiv \text{ind } a \pmod{p-1}$ , and the result may be written in the form  $x \equiv \pm r \pmod{p}$ . It is important to discuss the congruence  $x^2 \equiv a$  without assuming that we have a table of indices. It is sufficient to consider the case  $x^2 \equiv q \pmod{p}$ , where  $q$  is a positive prime less than  $p$ ; and the question arises whether the quadratic character of  $q$  with respect to  $p$  can be deduced from that of  $p$  with respect to  $q$ . The answer is contained in the following theorem, which is called the *law of quadratic reciprocity* (for real positive odd primes): if  $p, q$  are each one or one of them of the form  $4n+1$ , then  $p, q$  are each of them a residue, or each a non-residue of the other; but if  $p, q$  are each of the form  $4n+3$ , then according as  $p$  is a residue or non-residue of  $q$  we have  $q$  a non-residue or a residue of  $p$ .

Legendre introduced a symbol  $\left(\frac{m}{q}\right)$  which denotes  $+1$  or  $-1$  according as  $mRq$  or  $mNq$  ( $q$  being a positive odd prime and  $m$  any number prime to  $q$ ); with its help we may express the law of reciprocity in the form

$$\left(\frac{p}{q}\right) \left(\frac{q}{p}\right) = (-1)^{\frac{1}{2}(p-1)\frac{1}{2}(q-1)}.$$

This theorem was first stated by Legendre, who only partly proved it; the first complete proof, by induction, was published by Gauss, who also discovered five (or six) other more or less independent proofs of it. Many others have since been invented.

There are two supplementary theorems relating to  $-1$  and  $2$  respectively, which may be expressed in the form

$$\left(\frac{-1}{p}\right) = (-1)^{\frac{1}{2}(p-1)}, \quad \left(\frac{2}{p}\right) = (-1)^{\frac{1}{2}(p^2-1)},$$

where  $p$  is any positive odd prime.

It follows from the definition that

$$\left(\frac{p^a q^b r^c \dots}{q}\right) = \left(\frac{p}{q}\right)^a \left(\frac{q}{q}\right)^b \left(\frac{r}{q}\right)^c \dots$$

and that  $\left(\frac{m}{q}\right) = \left(\frac{m'}{q}\right)$ , if  $m \equiv m' \pmod{q}$ . As a simple application of

the law of reciprocity, let it be required to find the quadratic character of 11 with respect to 1907. We have

$$\left(\frac{11}{1907}\right) = -\left(\frac{1907}{11}\right) = -\left(\frac{6}{11}\right) = 1$$

because  $6N11$ . Hence  $11R1907$ .

Legendre's symbol was extended by Jacobi in the following manner. Let  $P$  be any positive odd number, and let  $p, p', p'', \dots$  be its (equal or unequal) prime factors, so that  $P = p^a p'^b p''^c \dots$ . Then if  $Q$  is any number prime to  $P$ , we have a generalized symbol defined by

$$\left(\frac{Q}{P}\right) = \left(\frac{Q}{p}\right) \left(\frac{Q}{p'}\right) \left(\frac{Q}{p''}\right) \dots$$

This symbol obeys the law that, if  $Q$  is odd and positive,

$$\left(\frac{P}{Q}\right) \left(\frac{Q}{P}\right) = (-1)^{\frac{1}{2}(P-1)\frac{1}{2}(Q-1)},$$

with the supplementary laws

$$\left(\frac{-1}{P}\right) = (-1)^{\frac{1}{2}(P-1)}, \quad \left(\frac{2}{P}\right) = (-1)^{\frac{1}{2}(P^2-1)}.$$

It is found convenient to add the conventions that

$$\left(\frac{Q}{P}\right) = \left(\frac{Q}{p}\right)$$

when  $Q$  and  $P$  are both odd; and that the value of the symbol is 0 when  $P, Q$  are not co-primes.

In order that the congruence  $x^2 \equiv a \pmod{m}$  may have a solution it is necessary and sufficient that  $a$  be a residue of each distinct prime factor of  $m$ . If these conditions are all satisfied, and  $m = 2^a p_1^{a_1} p_2^{a_2} \dots$ , where  $p, q, \&c.$ , are the distinct odd prime factors of  $m$ , being  $l$  in all, the number of incongruent solutions of the given congruence is  $2^a, 2^{a_1}, \dots, 2^{a_l}$ , according as  $\kappa < 2, \kappa = 2, \text{ or } \kappa > 2$  respectively. The actual solutions are best found by a process of exhaustion. It should be observed that  $\left(\frac{a}{m}\right) = 1$  is a necessary but not a sufficient condition for the possibility of the congruence.

32. *Quadratic forms.*—It will be observed that the solution of the linear congruence  $ax \equiv b \pmod{m}$  leads to all the representations of  $b$  in the form  $ax + my$ , where  $x, y$  are integers. Many of the earliest researches in the theory of numbers deal with particular cases of the problem: given four numbers  $m, a, b, c$ , it is required to find all the integers  $x, y$  which satisfy the equation  $ax^2 + by^2 + cy^2 = m$ . Fermat, for instance, discovered that every positive prime of the form  $4n+1$  is uniquely expressible as the sum of two squares. There is a corresponding arithmetical theory for forms of any degree and any number of variables; only those of linear forms and binary quadratics are in any sense complete, as the difficulty of the problem increases very rapidly with the increase of the degree of the form considered, or the number of variables contained in it.

The form  $ax^2 + by^2$  will be denoted by  $(a, b)$  or more simply by  $(a, b, c)$  when there is no need of specifying the variables. If  $k$  is the greatest common factor of  $a, b, c$ , we may write  $(a, b, c) = k(a', b', c')$  where  $(a', b', c')$  is a primitive form, that is, one for which  $\text{div}(a', b', c') = 1$ . The other form is then said to be derived from  $(a', b', c')$  and to have a divisor  $k$ . For the present we shall concern ourselves only with primitive forms. Writing  $D = b^2 - 4ac$ , the invariant  $D$  is called the *determinant* of  $(a, b, c)$ , and there is a first classification of forms into *definite* forms for which  $D$  is negative, and *indefinite* forms for which  $D$  is positive. The case  $D = 0$  or a positive square is rejected, because in that case the form breaks up into the product of two linear factors. It will be observed that  $D \equiv 0, 1 \pmod{4}$  according as  $b$  is even or odd; and that if  $k^2$  is any odd square factor of  $D$  there will be forms of determinant  $D$  and divisor  $k$ .

If we write  $x^2 = ax + by, y^2 = \gamma x + \delta y$ , we have identically

$$(a, b, c)(x, y)^2 = (a', b', c')(x, y)^2$$

where

$$\begin{aligned} a' &= aa^2 + ba\gamma + \gamma^2 \\ b' &= 2aa\beta + b(\alpha\beta + \beta\gamma) + 2c\gamma\delta \\ c' &= a\beta^2 + b\beta\delta + \delta^2 \end{aligned}$$

Hence also

$$D' = b'^2 - 4a'c' = (ab - \beta\gamma)^2 (b^2 - 4ac) = (ab - \beta\gamma)^2 D.$$

Supposing that  $a, b', \gamma, \delta$  are integers such that  $ab - \beta\gamma = n$ , a number different from zero,  $(a, b, c)$  is said to be transformed into  $(a', b', c')$  by the substitution  $\begin{pmatrix} x \\ y \end{pmatrix} = \begin{pmatrix} a & \beta \\ \beta & b \end{pmatrix} \begin{pmatrix} x' \\ y' \end{pmatrix}$  of the  $n^{\text{th}}$  order. If  $n^2 = 1$ , the two forms are said to be *equivalent*, and the equivalence is said to be *proper* or *improper* according as  $n = 1$  or  $n = -1$ . In the case of equivalence, not only are  $x', y'$  integers wherever  $x, y$  are so, but conversely; hence every number representable by  $(a, b, c)$  is representable by  $(a', b', c')$  and conversely. For the present we shall deal with proper equivalence only and write  $f \sim f'$  to indicate that the forms  $f, f'$  are properly equivalent. Equivalent forms have the same divisor. A complete set of equivalent forms is said to form a *class*; the class of the same divisor are said to form an *order*, and of these the most important is the *principal order*, which consists of the primitive classes. It is a fundamental theorem that for a given determinant the number of classes is finite; this is proved by showing that every class must contain one at least of a certain finite number of so-called *reduced forms*, which can be found by definite rules of calculation.

33. *Method of Reduction.*—This differs according as  $D$  is positive or negative, and will require some preliminary lemmas. Suppose that any complex quantity  $z = x + iy$  is represented in the usual way by a point  $(x, y)$  referred to rectangular axes. Then by plotting off all the points corresponding to  $(az + \beta) / (\gamma z + \delta)$ , we obtain a complete set of properly equivalent points. These all lie on the same side of the axis of  $x$ , and there is precisely one of them and no more which satisfies the conditions: (i.) that it is not outside the axis which is bounded by the lines  $xz = \alpha^2$ ; (ii.) that it is not inside the circle  $x^2 + y^2 = 1$ ; (iii.) that it is not on the line  $2x = 1$ , or on the arcs of the circle  $x^2 + y^2 = 1$  intercepted by  $2x = 1$  and  $x = 0$ . This point will be called the *reduced point* equivalent to  $z$ . In the positive half-plane ( $y > 0$ ) the aggregate of all reduced points occupies the interior and half the boundary of an area which will be called the *fundamental triangle*, because the axes are equivalent to  $i, 1$ , and finite, and all triangles bounded by circular arcs, and having angles  $\frac{\pi}{2}, \frac{\pi}{3}, 0$  and the fundamental triangle may be considered as a special case when one vertex goes to infinity. The aggregate of equivalent triangles forms a kind of mosaic which fills up the whole of the positive half-plane. It will be convenient to denote the fundamental triangle (with its half-boundary, for which  $x < 0$ ) by  $\nabla$ ; for a reason which will appear later, the set of equivalent triangles will be said to make up the *modular dissection* of the positive half-plane.

Now let  $f = (a', b', c')$  be any definite form with  $a'$  positive and determinant  $-\Delta$ . The root of  $a'^2 + b'^2 + c' = 0$  which is represented by a point in the positive half-plane is

$$\omega = \frac{-b' + i\sqrt{\Delta}}{2a'}$$

and this is a reduced point if either

- (i.)  $b' < a' < c'$
- (ii.)  $b' = a', a' < c'$
- (iii.)  $a' = c', 0 < b' \leq a'$ .

Cases (ii.) and (iii.) only occur when the representative point is on the boundary of  $\mathbb{V}$ . A form whose representative point is reduced is said to be a reduced form. It follows from the geometrical theory that every form is equivalent to a reduced form, and that there are as many distinct classes of positive forms of determinant  $-\Delta$  as there are reduced forms. The total number of reduced forms is limited, because in case (i.) we have  $\Delta = 4ac - b'^2 > 3b'^2$ , so that  $b < \sqrt{\frac{1}{3}\Delta}$ , while  $4a^2 < 4ac < \Delta + b^2 < \frac{4}{3}\Delta$ ; in case (ii.)  $\Delta = 4ac - a'^2 > 3a'^2$ , or else  $a = b = c = \sqrt{\frac{1}{3}\Delta}$ ; in case (iii.)  $\Delta = 4a'^2 - b'^2 > 3b'^2$ ,  $\Delta = \Delta + b'^2 < \frac{4}{3}\Delta$ , or else  $a = b = c = \sqrt{\frac{1}{3}\Delta}$ . With the help of these inequalities a complete set of reduced forms can be found by trial, and the number of classes determined. The latter cannot exceed  $\frac{1}{2}\Delta$ ; it is in general much less.

With an indefinite form  $(a, b, c)$  we may associate the representative circle

$$a(x^2 + y^2) + bx + c = 0,$$

which cuts the axis of  $x$  in two real points. The form is said to be reduced if this circle cuts  $\mathbb{V}$ ; the condition for this is  $(a = ab + c) < 0$ , which can be expressed in the form  $3a^2 + (a = b)^2 < D$ , and it is hence clear that the absolute values of  $a, b$ , and therefore of  $c$ , are limited. As before, there are a limited number of reduced forms, but they are not all non-equivalent. In fact they arrange themselves, according to a law which is not very difficult to discover, in cycles or periods, each of which is associated with a particular class. The main result is the same as before: that the number of classes is finite, and that for each class we can find a representative form by a finite process of calculation.

34. *Problem of Representation*.—It is required to find out whether a given number  $m'$  can be represented by the given form  $(a', b', c')$ . One condition is clearly that the divisor of the form must be a factor of  $m'$ . Suppose this is the case; and let  $m, (a, b, c)$  be the quotients of  $m'$  and  $(a', b', c')$  be the divisor in question. Then we have now to discover whether  $m$  can be represented by the primitive form  $(a, b, c)$ . First of all we will consider proper representations

$$m = (a, b, c) (\alpha, \gamma)^2$$

where  $\alpha, \gamma$  are co-primes. Determine integers  $\beta, \delta$  such that  $a\delta - b\gamma = 1$ , and apply to  $(a, b, c)$  the substitution  $\begin{pmatrix} a, \beta \\ \gamma, \delta \end{pmatrix}$ ; the new form will be  $(m, n, l)$ , where

$$n^2 - 4ml = D = D' - 4ac.$$

Consequently  $n^2 = D$  (mod  $4m$ ), and  $D'$  must be a quadratic residue of  $m$ . Unless this condition is satisfied, there is no proper representation of  $m$  by any form of determinant  $D$ . Suppose, however, that  $n^2 = D$  (mod  $4m$ ) is soluble and that  $n, m, \delta$  are its roots. Taking any one of these, say  $n$ , we can find out whether  $(m, n, l)$  and  $(a, b, c)$  are equivalent; if they are, there is a substitution  $\begin{pmatrix} a, \beta \\ \gamma, \delta \end{pmatrix}$  which converts the latter into the former, and then  $m = a\alpha^2 + b\alpha\gamma + c\gamma^2$ . As to derived representations, if  $m = (a, b, c) (t, ty)^2$ , then  $m$  must have the square factor  $\beta$ , and  $m\beta^2 = (a, b, c) (x, xy)^2$ ; hence everything may be made to depend on proper representation by primitive forms.

35. *Automorphs. The Pellian Equation*.—A primitive form  $(a, b, c)$  is, by definition, equivalent to itself; but it may be so in more ways than one. In order that  $(a, b, c)$  may be transformed into itself by the substitution  $\begin{pmatrix} a, \beta \\ \gamma, \delta \end{pmatrix}$ , it is necessary and sufficient that

$$\begin{pmatrix} a, \beta \\ \gamma, \delta \end{pmatrix} = \begin{pmatrix} 1 & (t+bu) \\ au & 1 & (t-bu) \end{pmatrix}$$

where  $(t, u)$  is an integral solution of

$$\beta^2 - Du^2 = 4.$$

If  $D$  is negative and  $-D > 4$ , the only solutions are  $t = \pm 2, u = 0$ ;  $D = -3$  gives  $(\pm 2, 0), (0, \pm 1)$ ;  $D = -4$  gives  $(\pm 2, 0), (0, \pm 1)$ . On the other hand, if  $D > 0$  the number of solutions is infinite, and if  $(t_1, u_1)$  is the solution for which  $t_1, u_1$  have their least positive values, all the other positive solutions may be found from

$$\frac{t_n + u_n \sqrt{D}}{2} = \left( \frac{t_1 + u_1 \sqrt{D}}{2} \right)^n \quad (n = 2, 3, 4, \dots).$$

The substitutions by which  $(a, b, c)$  is transformed into itself are called its *automorphs*. In the case when  $D = 0$  (mod 4) we have  $t = 2T, u = 2U, D = 4N$ , and  $(T, U)$  any solution of

$$T^2 - NU^2 = 1.$$

This is usually called the Pellian equation, though it should properly be associated with Fermat, who first perceived its importance. The

minimum solution can be found by converting  $\sqrt{N}$  into a periodic continued fraction.

The form  $(a, b, c)$  may be improperly equivalent to itself; in this case all its improper automorphs can be expressed in the form

$$\begin{pmatrix} \lambda & (x + b\lambda)/2a \\ (x - b\lambda)/2c & -\lambda \end{pmatrix}$$

where  $x^2 - D\lambda^2 = 4ac$ . In particular, if  $b = 0$  (mod  $a$ ) the form  $(a, b, c)$  is improperly equivalent to itself. A form improperly equivalent to itself is said to be *ambiguous*.

36. *Characters of a form or class*. *Genera*.—Let  $(a, b, c)$  be any primitive form; we have seen above (§ 32) that if  $\alpha, \beta, \gamma, \delta$  are any integers

$$4(a\alpha^2 + b\alpha\gamma + c\gamma^2)(a\beta^2 + b\beta\delta + c\delta^2) = b'^2 - (a\delta - b\gamma)^2 D$$

where  $b' = 2a\alpha\beta + b(\alpha\delta + b\gamma) + 2c\gamma\delta$ . Now the expressions in brackets on the left hand may denote any two numbers  $m, n$  representable by the form  $(a, b, c)$ ; the formula shows that  $4mn$  is a residue of  $D$ , and hence  $mn$  is a residue of every odd prime factor of  $D$ , and if  $p$  is

any such factor the symbols  $\left(\frac{m}{p}\right)$  and  $\left(\frac{n}{p}\right)$  will have the same value.

Putting  $(a, b, c) = f$ , this common value is denoted by  $\left(\frac{f}{p}\right)$  and called a *quadratic character* (or simply character) of  $f$  with respect to  $p$ .

Since  $a$  is representable by  $f$  ( $x = 1, y = 0$ ) the value  $\left(\frac{f}{p}\right)$  is the same as  $\left(\frac{a}{p}\right)$ . For example, if  $D = -140$ , the scheme of characters for the six reduced primitive forms, and therefore for the classes they represent, is

$$\begin{array}{cc} \left(\frac{1}{5}, 0, 35\right) & \left(\frac{7}{5}, \frac{7}{7}\right) \\ \left(\frac{4}{5}, -2, 9\right) & + \\ \left(\frac{5}{5}, 0, 7\right) & - \\ \left(\frac{5}{5}, 2, 12\right) & - \end{array}$$

In certain cases there are supplementary characters of the type

$\left(\frac{-1}{p}\right)$  and  $\left(\frac{2}{p}\right)$ , and the characters  $\left(\frac{f}{p}\right)$  are discriminated according as an odd or even power of  $p$  is contained in  $D$ ; but in every case there are certain combinations of characters (in number one-half of all possible combinations) which form the *total characters* of actually existing classes. Classes which have the same total character are said to belong to the same *genus*. Each genus of the same order contains the same number of classes.

For any determinant  $D$  we have a principal primitive class for which all the characters are  $+$ ; this is represented by the principal form  $(1, 0, -n)$  or  $(1, 1, -n)$  according as  $D$  is of the form  $4n$  or  $4n + 1$ . The corresponding genus is called the principal genus. Thus, when  $D = -140$ , it appears from the table above that in the primitive order there are two genera, each containing three classes; and the non-existent total characters are  $+-$  and  $-+$ .

37. *Composition*.—Considering  $X, Y$  as given lineo-linear functions of  $(x, y), (x', y')$  defined by the equations

$$\begin{aligned} X &= p_1xx' + p_2xy' + p_3xy + p_4y'y' \\ Y &= q_1xx' + q_2xy' + q_3xy + q_4y'y' \end{aligned}$$

we may have identically, in  $x, y, x', y'$ ,

$$(A, B, C) (X, Y)^2 = (a, b, c) (x, y)^2 \times (a', b', c') (x', y')^2$$

and this, being so, the form  $(A, B, C)$  is said to be compounded of the two forms  $(a, b, c), (a', b', c')$ , the order of composition being indifferent. In order that two forms may admit of composition into a third, it is necessary and sufficient that their determinants be in the ratio of two squares. The most important case is that of two primitive forms  $\phi, \chi$  of the same determinant; these can be compounded into a form denoted by  $\phi\chi$  or  $\chi\phi$  which is also primitive and of the same determinant as  $\phi$  or  $\chi$ . If  $A, B, C$  are the classes to which  $\phi, \chi, \phi\chi$  respectively belong, then any form of  $A$  compounded with any form of  $B$  gives rise to a form belonging to  $C$ . For this reason we write  $C = AB = BA$ , and speak of the multiplication or composition of classes. The principal class is usually denoted by 1, because when compounded with any other class  $A$  it gives this same class  $A$ .

The total number of primitive classes being finite,  $h$ , say, the series  $A, A^2, A^3, \dots$  must be recurring, and there will be a least exponent  $e$  such that  $A^e = 1$ . This exponent is a factor of  $h$ , so that every class satisfies  $A^h = 1$ . Composition is associative as well as commutative, that is to say,  $(AB)C = A(BC)$ ; hence the symbols  $A_1, A_2, \dots, A_h$  for the  $h$  different classes define an Abelian group (see GROUPS) of order  $h$ , which is representable by one or more base-classes  $B_1, B_2, \dots, B_h$  in such a way that each class  $A$  is enumerated once and only once by putting

$$A = B_1^x B_2^y \dots B_h^z \quad (x = 0, y = 1, \dots, z = p)$$

with  $m_1 \dots p = h$ , and  $B_1^m \dots B_h^m = 1, \dots = 2, p = 1$ . Moreover, the bases may be so chosen that  $m$  is a multiple of  $n$ ,  $n$  of the next corresponding index, and so on. The same thing may be said with regard

to the symbols for the classes contained in the principal genus, because two forms of that genus compound into one of the same kind. If this latter group is cyclical, that is, if all the classes of the principal genus can be represented in the form  $1, A, A^2, \dots, A^{n-1}$ , the determinant  $D$  is said to be *regular*; if not, the determinant is irregular. It has been proved that certain specified classes of determinants are always irregular; but no complete criterion has been found, other than working out the whole set of primitive classes, and determining the group of the principal genus, for deciding whether a given determinant is irregular or not.

If  $A, B$  are any two classes, the total character of  $AB$  is found by compounding the characters of  $A$  and  $B$ . In particular, the class  $A^2$ , which is called the duplicate of  $A$ , always belongs to the principal genus. Gauss proved, conversely, that every class in the principal genus may be expressed as the duplicate of a class. An ambiguous class satisfies  $A^2 = 1$ , that is, its duplicate is the principal class; and the converse of this is true. Hence if  $B_1, B_2, \dots, B_r$  are the base-classes for the whole composition-group, and  $A = B_1 B_2 \dots B_r$  (as above)  $A^2 = 1$ , if  $2x = 0$  or  $m, 2y = 0$  or  $n$ , &c.; hence the number of ambiguous classes is  $2^r$ . As an example, when  $D = -1460$ , there are four ambiguous classes, represented by

$$(1, 0, 365), (2, 2, 183), (5, 0, 73), (10, 10, 39);$$

hence the composition-group must be dibasic, and in fact, if we put  $B_1, B_2$  for the classes represented by  $(1, 0, 365)$  and  $(2, 2, 183)$ , we have  $B_1^2 = B_2^2 = 1$ , and the 20 primitive classes are given by  $B_1^i B_2^j$  ( $i \leq 10, j \leq 2$ ). In this case the determinant is regular and the classes in the principal genus are  $1, B_1^2, B_2^2, B_1^4, B_2^4, B_1^6, B_2^6$ .

38. On account of its historical interest, we may briefly consider the form  $x^2 + y^2$ , for which  $D = -4$ . If  $p$  is an odd prime of the form  $4n+1$ , the congruence  $m^2 \equiv -4 \pmod{4p}$  is soluble (§ 31); let one of its roots be  $m$ , and  $m^2 + 4 = 4p$ . Then  $(p, m, 1)$  is of determinant  $-4$ , and, since there is only one primitive class for this determinant, we must have  $(p, m, 1) \sim (1, 0, 1)$ . By known rules we can actually find a substitution

$$\begin{pmatrix} \alpha & \beta \\ \gamma & \delta \end{pmatrix}$$

which converts the first form into the second; this being so,  $\begin{pmatrix} \beta & -\beta \\ \gamma & -\gamma \end{pmatrix}$  will transform the second into the first, and we

shall have  $p = \gamma^2 + \beta^2$ , a representation of  $p$  as the sum of two squares. This is unique, except that we may put  $p = (\pm\gamma)^2 + (\pm\beta)^2$ . We also have  $p = 1^2 + 1^2$  with no primitive form admits of such representation.

The theory of composition for this determinant is expressed by the identity  $(x^2 + y^2)(x'^2 + y'^2) = (xx' + yy')^2 + (xy' - yx')^2$ ; and by repeated application of this, and the previous theorem, we can show that if  $N = 2^a p^b q^c \dots$ , where  $p, q, \dots$  are odd primes of the form  $4n+1$ , we can find solutions of  $N = x^2 + y^2$ , and indeed *distinct* solutions. For instance  $65 = 1^2 + 8^2 = 4^2 + 7^2$ , and conversely two distinct representations  $N = x^2 + y^2 = m^2 + n^2$  lead to the conclusion that  $N$  is composite. This is a simple example of the application of the theory of forms to the difficult problem of deciding whether a given large number is prime or composite; an application first indicated by Gauss, though, in the present simple case, previously known to Fermat.

39. *Number of classes. Class-number Relations.*—It appears from Gauss's posthumous papers that he solved the very difficult problem of finding a formula for  $h(D)$ , the number of properly primitive classes for the determinant  $D$ . The first published solution, however, was that of P. G. L. Dirichlet; it depends on the consideration of series of the form  $\sum (ax^2 + bxy + cy^2)^{-s}$  where  $s$  is a positive quantity, ultimately made very small. L. Kronecker has shown the connexion of Dirichlet's results with the theory of elliptic functions, and obtained more comprehensive formulae by taking  $(ax^2 + bxy + cy^2)$  as the standard type of a quadratic form, whereas Gauss, Dirichlet, and most of their successors, took  $(a, 2b, c)$  as the standard, calling  $(b^2 - ac)$  its determinant. As a sample of the kind of formulae that are obtained, let  $p$  be a prime of the form  $4n+3$ ; then

$$h(-4p) = \sum a = 2\beta, \quad h(4p) \log(t + \sqrt{-p}) = \log \Pi \left( \tan \frac{b\pi}{4p} \right)$$

where in the first formula  $\sum a$  means the sum of all quadratic residues of  $p$  contained in the series  $1, 2, 3, \dots, \frac{1}{2}(p-1)$  and  $2\beta$  is the sum of the remaining non-residues; while in the second formula  $(t, u)$  is the least positive solution of  $\beta^2 - p\alpha^2 = 1$ , and the product extends to all values of  $b$  in the set  $1, 3, 5, \dots, (4p-1)$  of which  $p$  is a non-residue. The remarkable fact will be noticed that the second formula gives a solution of the Pellian equation in a trigonometrical form.

Kronecker was the first to discover, in connexion with the complex multiplication of elliptic functions, the simplest instances of a very curious group of arithmetical formulae involving sums of class-numbers and other arithmetical functions; the theory of these relations has been greatly extended by A. Hurwitz. The simplest of all these theorems may be stated as follows. Let  $H(\Delta)$  represent the number of classes for the determinant  $-\Delta$ , with the convention that  $\frac{1}{2}$  and not 1 is to be reckoned for each class containing a reduced form of the type  $(a, 0, a)$  and  $\frac{1}{2}$  for each class containing a reduced form  $(a, a, a)$ ; then if  $n$  is any positive integer,

$$\sum_{\kappa \leq n} H(4n - \kappa^2) = \Phi(n) + \Psi(n) \quad (-2\sqrt{n} \leq \kappa \leq 2\sqrt{n})$$

where  $\Phi(n)$  means the sum of the divisors of  $n$ , and  $\Psi(n)$  means the excess of the sum of those divisors of  $n$  which are greater than  $\sqrt{n}$

over the sum of those divisors which are less than  $\sqrt{n}$ . The formula is obtained by calculating in two different ways the number of reduced values of  $s$  which satisfy the modular equation  $J(\omega s) = J(\omega)$ , where  $J(\omega)$  is the absolute invariant which, for the elliptic function  $\wp(u; g_2, g_3)$  is  $g_2^3 - 27g_3^2$ , and  $s$  is the ratio of any two primitive periods taken so that the real part of  $i\omega$  is negative (see below, § 68). It should be added that there is a series of scattered papers by J. Liouville, which implicitly contain Kronecker's class-number relations, obtained by a purely arithmetical process without any use of transcendents.

40. *Bilinear Forms.*—A bilinear form means an expression of the type  $\sum a_{ik} x_i y_k$  ( $i = 1, 2, \dots, m; k = 1, 2, \dots, n$ ); the most important case is when  $m = n$ , and only this will be considered here. The invariants of a form are its determinant  $[a_{ik}]$  and the elementary factors thereof. Two bilinear forms are equivalent when each can be transformed into the other by linear integral substitutions  $x' = \sum \alpha_{ik} x_k, y' = \sum \beta_{ij} y_j$ . Every bilinear form is equivalent to a *reduced*

form  $\sum \epsilon_{ik} x_i y_k$ , and  $r = m$ , unless  $[a_{ik}] = 0$ . In order that two forms may

be equivalent it is necessary and sufficient that their invariants should be the same. Moreover, if  $a = b$  and  $c = d$ , and if the invariants of  $\sum a_{ik} x_i y_k$  and  $\sum b_{ik} x_i y_k$  are the same for all values of  $a, b, c, d$ , we shall have  $a = b, c = d$ , and the transformation of one form to the other may be effected by a substitution which does not involve  $\lambda$ . The theory of bilinear forms practically includes that of quadratic forms, if we suppose  $x_i, y_i$  to be cogredient variables. Kronecker has developed the case when  $n = 2$ , and deduced various class-relations for quadratic forms in a manner resembling that of Liouville. So far as the bilinear forms are concerned, the main result is that the number of classes for the positive determinant  $a_{11}a_{22} - a_{12}a_{21} = \Delta$  is  $12\phi(\Delta) + \psi(\Delta) + 2$ , where  $\psi$  is 1 or 0 according as  $\Delta$  is or is not a square, and the symbols  $\phi, \psi$  have the meaning previously assigned to them (§ 39).

41. *Higher Quadratic Forms.*—The algebraic theory of quadratics is so complete that considerable advance has been made in the much more complicated arithmetical theory. Among the most important results relating to the general case of  $n$  variables are the proof that the class-number is finite; the enumeration of the arithmetical invariants of a form; classification according to orders and genera, and proof that genera with specified characters exist; also the determination of all the rational transformations of a given form into itself. In connexion with a definite form there is the important concept of its *weight*; the weight of a form is the reciprocal of the sum of its proper automorphisms. Equivalent forms are of the same weight; this is defined to be the weight of their class. The weight of a genus or order is the sum of the weights of the classes contained in it; and expressions for the weight of a given genus have actually been obtained. For binary forms the sum of the weights of all the genera coincides with the expression denoted by  $H(\Delta)$  in § 39. The complete discussion of a form requires the consideration of  $(n-2)$  associated quadratics; one of these is the contravariant of the given form, each of the others contains more than  $n$  variables. For certain quaternary and senary classes there are formulae analogous to the class-relations for binary forms referred to in § 39 (see Smith, *Proc. R.S. xvii., or Collected Papers*, i. 510).

Among the most interesting special applications of the theory are certain propositions relating to the representation of numbers as the sum of squares. In order that a number may be expressible as the sum of two squares it is necessary and sufficient for it to be of the form  $PQ^2$ , where  $P$  has no square factor and no prime factor of the form  $4n+3$ . A number is expressible as the sum of three squares if, and only if, it is of the form  $m^2 n$  with  $n \equiv 1, 2 \pmod{3}$  (mod 8); when  $m = 1$  and  $n \equiv 3 \pmod{8}$ , all the squares are odd, and hence follows Fermat's theorem that every number can be expressed as the sum of three triangular numbers (one or two of which may be 0). Another famous theorem of Fermat's is that every number can be expressed as the sum of four squares; this was first proved by Jacobi, who also proved that the number of solutions of  $N = x^2 + y^2 + z^2 + w^2$  is  $84(\pi n)$ , if  $n$  is odd, while if  $n$  is even it is 24 times the sum of the odd factors of  $n$ . Explicit and finite, though more complicated, formulae have been obtained for the number of representations of  $n$  as the sum of five, six, seven and eight squares respectively. As an example of the outstanding difficulties of this part of the subject may be mentioned the problem of finding all the integral (not merely rational) automorphisms of a given form  $f$ . When  $f$  is ternary, C. Hermite has shown that the solution depends on finding all the integral solutions of  $F(x, y, z) + \beta = 1$ , where  $F$  is the contravariant of  $f$ .

Thanks to the researches of Gauss, Eisenstein, Smith, Hermite and others, the theory of ternary quadratics is much less incomplete than that of quadratics with four or more variables. Thus methods of reduction have been found both for definite and for indefinite forms; so that it would be possible to draw up a table of representative forms, if the result were worth the labour. One especially important theorem is the solution of  $ax^2 + by^2 + cz^2 = 0$ ; this is always possible if  $abc$  is not a square, and the number of real solutions is finite, and a formula can then be obtained which furnishes all the solutions.

42. *Complex Numbers.*—One of Gauss's most important and far-reaching contributions to arithmetic was his introduction of complex

integers  $a+bi$ , where  $a, b$  are ordinary integers, and, as usual,  $i^2 = -1$ . In this theory there are four units  $\pm 1, \pm i$ ; the numbers  $i^k(a+bi)$  are said to be *associated*; and  $a-bi$  is the conjugate of  $a+bi$  and we write  $N(a+bi) = a^2+b^2$ , the *norm* of  $a+bi$ , its conjugate, and associate. The main fundamental proposition in the theory is that the process of residuation (§ 24) is applicable; namely, if  $m, n$  are any two complex integers and  $N(m) > N(n)$ , we can always find integers  $q, r$  such that  $m = qn + r$  with  $N(r) \leq N(n)$ . This may be proved analytically, but is obvious if we mark complex integers by points in a plane. Hence immediately follow propositions about resolutions into prime factors, greatest common measure, &c., analogous to those in the ordinary theory; it will only be necessary to indicate special points of difference.

We have  $2 = -i(1+i)^2$ , so that 2 is associated with a square: a real prime of the form  $4n+3$  is still a prime, but one of the form  $4n+1$  breaks up into two conjugate prime factors, for example,  $5 = (1-2i)(1+2i)$ . An integer is even, semi-even, or odd according as it is divisible by  $(1+i)^2$ ,  $(1+i)$  or is prime to  $(1+i)$ . Among four associated odd integers there is one and only one which is  $\equiv 1 \pmod{2+2i}$ ; this is said to be *primary*; the conjugate of a primary number is primary, and the product of any number of primaries is primary. The conditions that  $a+bi$  may be primary are  $b \equiv 0 \pmod{2}$ ,  $a+b-1 \equiv 0 \pmod{4}$ . (Every complex integer can be uniquely expressed in the form  $i^k(1+i)^a a_1 b_1 c_1 \dots$ , where  $0 \leq a_m < 4$ , and  $a, b, c, \dots$  are primary primes.

With respect to a complex modulus  $m$ , all complex integers may be distributed into  $N(m)$  incongruous classes. If  $m = (a+bi)$  where  $a, b$  are co-primes, we may take as representatives of these classes the residues  $x+yi$  where  $x=0, 1, 2, \dots, (a^2+b^2)k-1$ ;  $y=0, 1, 2, \dots, (k-1)$ . Thus when  $b=0$  we may take  $x=0, 1, 2, \dots, (k-1)$ ;  $y=0, 1, 2, \dots, (k-1)$ , giving the  $k^2$  residues of the real number  $k$ ; while if  $a+bi$  is prime,  $1, 2, 3, \dots, (a^2+b^2-1)$  form a complete set of residues.

The number of residues of  $m$  that are prime to  $m$  is given by

$$\phi(m) = N(m) \prod \left(1 - \frac{1}{N(p)}\right)$$

where the product extends to all prime factors of  $m$ . As an analogue to Fermat's theorem we have, for any integer prime to the modulus,  $x^{\phi(m)} \equiv 1 \pmod{m}$ ,  $x^{N(p)-1} \equiv 1 \pmod{p}$

according as  $m$  is composite or prime. There are  $\phi(N(p)-1)$  primitive roots of the prime  $p$ ; a primitive root in the real theory for each prime  $4n+1$  is also a primitive root in the new theory for each prime factor of  $(4n+1)$ , but is  $p=4n+3$  be a prime its primitive roots are necessarily complex.

43. If  $p, q$  are any two odd primes, we shall define the symbols

$$\left(\frac{q}{p}\right)_2 \text{ and } \left(\frac{p}{q}\right)_2$$

$$\rho_1 |N(q; p) \equiv \left(\frac{q}{p}\right)_2, \rho_2 |N(q; p) \equiv \left(\frac{p}{q}\right)_2 \pmod{q},$$

it being understood that the symbols stand for absolutely least residues. It follows that  $\left(\frac{q}{q}\right)_2 = 1$  or  $-1$  according as  $p$  is a quadratic residue of  $q$  or not; and that  $\left(\frac{p}{p}\right)_2 = 1$  only if  $p$  is a biquadratic residue of  $q$ . If  $p, q$  are primary primes, we have two laws of reciprocity, expressed by the equations

$$\left(\frac{p}{q}\right)_2 = \left(\frac{q}{p}\right)_2, \left(\frac{p}{q}\right)_2 \left(\frac{q}{p}\right)_2 = (-1) |N(p; q) \cdot |N(q; p),$$

To these must be added the supplementary formulae

$$\left(\frac{1}{p}\right)_2 = (-1) |N(p; -1), \left(\frac{1+i}{a+bi}\right)_2 = (-1) |i(a+bi)^{-1},$$

$$\left(\frac{i}{a+bi}\right)_2 = |i(a-i), \left(\frac{1+i}{a+bi}\right)_2 = |i(a+b-1+2i),$$

$a+bi$  being a primary odd prime. In words, the law of biquadratic reciprocity for two primary odd primes may be expressed by saying that the biquadratic characters of each prime with respect to the other are identical, unless  $p \equiv q \equiv 3 \pmod{4}$ , in which case they are opposite. The law of biquadratic reciprocity was discovered by Gauss, who does not seem, however, to have obtained a complete proof of it. The first published proof is that of Eisenstein, which is very beautiful and simple, but involves the theory of lemniscate functions. A proof on the lines indicated in Gauss's posthumous papers has been developed by Busche; this probably admits of simplification. Other demonstrations, for instance Jacobi's, depend on cyclotomy (see below).

44. *Algebraic Numbers*.—The first extension of Gauss's complex theory was made by E. E. Kummer, who considered complex numbers represented by rational integral functions of any roots of unity, thus including the ordinary theory and Gauss's as special cases. He was soon faced by the difficulty that, in some cases, the law that an integer can be uniquely expressed as the product of prime factors appeared to break down. To see how this happens take the equation  $x^4 + x^3 + 6 = 0$ , the roots of which are expressible as rational

integral functions of 23rd roots of unity, and let  $\eta$  be either of the roots. If we define  $a\eta + b$  to be an integer, when  $a, b$  are natural numbers, the product of any number of such integers is uniquely expressible in the form  $h_1 + m_1$ . Conversely every integer can be expressed as the product of a finite number of indecomposable integers  $a+bi$ , that is, integers which cannot be further resolved into factors of the same type. But this resolution is not necessarily unique: for instance  $6 = 2 \cdot 3 = \eta(\eta+1)$ , where 2, 3,  $\eta, \eta+1$  are all indecomposable and essentially distinct. To see the way in which Kummer surmounted the difficulty consider the congruence

$$x^2 + u + 6 \equiv 0 \pmod{p}$$

where  $p$  is any prime, except 23. If  $-23Rp$  this has two distinct roots  $u_1, u_2$  and we say that  $a\eta + b$  is divisible by the ideal prime factor of  $p$  corresponding to  $u_1$ , if  $a\eta + b \equiv 0 \pmod{p}$ . For instance, if  $p = 2$  we may put  $u_1 = 1, u_2 = 0$ , so that  $a\eta + b$  has two ideal factors of 2, say  $p_1$  and  $p_2$  such that  $a\eta + b \equiv 0 \pmod{p_1}$  if  $b \equiv 0 \pmod{2}$  and  $a\eta + b \equiv 0 \pmod{p_2}$  if  $a + b \equiv 0 \pmod{2}$ . If both these congruences are satisfied,  $a\eta + b \equiv 0 \pmod{2}$  and  $a\eta + b$  is divisible by 2 in the ordinary sense. Moreover  $(a\eta + b)(\eta + 2) = (bc + ad - ac)\eta + (bd - 6ac)$  and if this product is divisible by  $p_1, bd \equiv 0 \pmod{2}$ , whence either  $a\eta + b$  or  $\eta + 2$  is divisible by  $p_1$ ; while if the product is divisible by  $p_2$  we have  $bc + ad + bd - 6ac \equiv 0 \pmod{2}$  which is equivalent to  $(a+b)(c+d) \equiv 0 \pmod{2}$ , that again either  $a+b$  or  $c+d$  is divisible by  $p_2$ . Hence we may properly speak of  $p_1$  and  $p_2$  as prime divisors. Similarly the congruence  $x^2 + u + 6 \equiv 0 \pmod{3}$  defines two ideal prime factors of 3, and  $a\eta + b$  is divisible by one or the other of these according as  $b \equiv 0 \pmod{3}$  or  $2a + b \equiv 0 \pmod{3}$ ; we will call these prime factors  $p_3, p_4$ . With this notation we have (neglecting unit factors)

$$2 = p_1 p_2, 3 = p_3 p_4, \eta = p_1 p_2, 1 + \eta = p_3 p_4$$

Real primes of which  $-23$  is a non-quadratic residue are also primes in the field ( $\eta$ ); and the prime factors of any number  $a\eta + b$ , as well as the degree of their multiplicity, may be found by factorizing  $(6a^2 - ab + b^2)$ , the norm of  $(a\eta + b)$ . Finally every integer divisible by  $p_2$  is expressible in the form  $\alpha 2m + (1 + \eta)n$  where  $m, n$  are natural numbers (or zero); it is convenient to extend this fact by writing  $p_2 = [2, 1 + \eta]$ , and calling the aggregate  $2m + (1 + \eta)n$  a compound modulus with the base 2,  $1 + \eta$ . This generalized idea of a modulus is very important as far as regarding; an aggregate  $\alpha$  is a modulus when, if  $\alpha$  is any two of its elements  $\alpha_1, \alpha_2$  then  $\alpha_1 - \alpha_2$  is also belonging to  $\alpha$ . For arithmetical purposes those moduli are most useful which can be put into the form  $[a_1, a_2, \dots, a_n]$  which means the aggregate of all the quantities  $x_1 a_1 + x_2 a_2 + \dots + x_n a_n$  obtained by assigning to  $(x_1, x_2, \dots, x_n)$ , independently, the values  $0, \pm 1, \pm 2, \dots$ . Compound moduli may be multiplied together, or raised to powers, by rules which will be plain from the following example. We have

$$p_2^2 = [4, 2(1 + \eta), (1 + \eta)^2] = [4, 2 + 2\eta, -5 + \eta] = [4, 12, -5 + \eta] \\ = [4, -5 + \eta] = [4, 3 + \eta]$$

$$p_2^3 = p_2^2 p_2 = [4, 3 + \eta] \times [2, 1 + \eta] = [8, 4 + 4\eta, 6 + 2\eta, 3 + 4\eta + \eta^2] \\ = [8, 4 + 4\eta, 6 + 2\eta, -3 + 3\eta] = (\eta - 1)[2, \eta - 6, 3] = (\eta - 1)[1, \eta].$$

Hence every integer divisible by  $p_2^3$  is divisible by the actual integer  $(\eta - 1)$  and conversely; so that in a certain sense we may regard  $p_2$  as a cube root. Similarly the cube of any other ideal prime is of the form  $(\eta + 2b) | \eta$ . According to a principle which will be explained further on, all primes here considered may be arranged in three classes; one is that of the real primes, the others each contain ideal primes only. As we shall see present all these results are intimately connected with the fact that for the determinant  $-23$  there are three primitive classes, represented by  $(1, 1, 6)$   $(2, 1, 3)$   $(2, -1, 3)$  respectively.

45. Kummer's definition of ideal primes sufficed for his particular purpose, and completely restored the validity of the fundamental theorems about factors and divisibility. His complex integers were more general than any previously considered and suggested a definition of an algebraic integer in general, which is as follows: if  $\alpha_0, \alpha_1, \dots, \alpha_n$  are ordinary integers ( $\alpha_n$  elements of  $\mathbb{N}$ , § 7), and  $\theta$  satisfies an equation of the form

$$\theta^n + a_{n-1} \theta^{n-1} + a_{n-2} \theta^{n-2} + \dots + a_1 \theta + a_0 = 0,$$

$\theta$  is said to be an algebraic integer. We may suppose this equation irreducible;  $\theta$  is then said to be of the  $n$ th order. The  $\pi$  roots  $\theta, \theta', \theta'', \dots, \theta^{(n-1)}$  are all different, and are said to be conjugate. If the equation began with  $a_0 \theta^n$  instead of  $\theta^n$ ,  $\theta$  would still be an algebraic number; every algebraic number can be put into the form  $\theta/m$ , where  $m$  is a natural number and  $\theta$  an algebraic integer.

Associated with  $\theta$  we have a field (or corpus)  $\Omega = R(\theta)$  consisting of all functions of  $\theta$  with real rational coefficients; and in like manner we have the conjugate field  $\Omega' = R(\theta')$ , &c. The aggregate of integers contained in  $\Omega$  is denoted by  $\Omega$ .

Every element of  $\Omega$  can be put into the form

$$\omega = c_0 + c_1 \theta + \dots + c_{n-1} \theta^{n-1}$$

where  $c_0, c_1, \dots, c_{n-1}$  are real and rational. If these coefficients are all integral,  $\omega$  is an integer; but the converse is not necessarily true. It is possible, however, to find a set of integers  $\omega_1, \omega_2, \dots, \omega_n$  belonging to  $\Omega$ , such that every integer in  $\Omega$  can be uniquely expressed in the form

$$\omega = h_1 \omega_1 + h_2 \omega_2 + \dots + h_n \omega_n$$



where  $h_1, h_2, \dots, h_n$  are elements of  $N$  which may be called the *co-ordinates* of  $\omega$  with respect to the base  $\omega_1, \omega_2, \dots, \omega_n$ . Thus  $\omega$  is a modulus (§ 44), and we may write  $\omega = |\omega_1, \omega_2, \dots, \omega_n|$ . Having found one base, we can construct any number of equivalent bases by means of equations such as  $\omega' = \sum c_{ij}\omega_j$ , where the rational integral

coefficients  $c_{ij}$  are such that the determinant  $|c_{ij}| = \pm 1$ .

If we write

$$\sqrt{\Delta} = \begin{vmatrix} \omega_1' & \omega_2' & \dots & \omega_n' \\ \omega_1'' & \omega_2'' & \dots & \omega_n'' \\ \vdots & \vdots & \ddots & \vdots \\ \omega_1^{(n-1)} & \omega_2^{(n-1)} & \dots & \omega_n^{(n-1)} \end{vmatrix}$$

$\Delta$  is a rational integer called the *discriminant* of the field. Its value is the same whatever base is chosen.

If  $\alpha$  is any integer in  $\Omega$ , the product of  $\alpha$  and its conjugates is a rational integer called the *norm* of  $\alpha$ , and written  $N(\alpha)$ . By considering the equation satisfied by  $\alpha$  we see that  $N(\alpha) = \alpha^n$ , where  $\alpha$  is an integer in  $\Omega$ . It follows from the definition that if  $\alpha, \beta$  are any two integers in  $\Omega$ , then  $N(\alpha\beta) = N(\alpha)N(\beta)$ ; and that for an ordinary real integer  $m$ , we have  $N(m) = m^n$ .

46. *Ideals*.—The extension of Kummer's results to algebraic numbers in general was independently made by J. W. R. Dedekind and Kronecker; their methods differ mainly in matters of notation and machinery, each having special advantages of its own for particular purposes. Dedekind's method is based upon the notion of an *ideal*, which is defined by the following properties:—

(i.) An ideal  $m$  is an aggregate of integers in  $\Omega$ .  
(ii.) This aggregate is a modulus; that is to say, if  $\mu, \mu'$  are any two elements of  $m$  (the same or different)  $\mu - \mu'$  is contained in  $m$ . Hence also  $m$  contains a zero element, and  $\mu + \mu'$  is an element of  $m$ .  
(iii.) If  $\mu$  is any element of  $m$ , and  $\omega$  any element of  $\Omega$ , then  $\omega\mu$  is an element of  $m$ . It is this property that makes the notion of an ideal more specific than that of a modulus.

It is clear that ideals exist; for instance,  $\Omega$  itself is an ideal. Again, all integers in  $\Omega$  which are divisible by a given integer  $a$  (in  $\Omega$ ) form an ideal; this is called a *principal ideal*, and is denoted by  $\omega a$ . Every ideal can be represented by a base (§§ 44, 45), so that we may write  $m = |\mu_1, \mu_2, \dots, \mu_n|$ , meaning that every element of  $m$  can be uniquely expressed in the form  $\sum h_i \mu_i$ , where  $h_i$  is a rational integer. In other words, every ideal has a base (and therefore, of course, an infinite number of bases). If  $a, b$  are any two ideals, and if we form the aggregate of all products  $ab$  obtained by multiplying each element of the first ideal by each element of the second, then this aggregate, together with all sums of such products, is an ideal which is called the product of  $a$  and  $b$  and written  $ab$  or  $ba$ . In particular  $\omega a = a, \omega^2 a = \omega a, \omega^3 a = \omega a^2$ . This law of multiplication is associative as well as commutative. It is clear that every element of  $ab$  is contained in  $a$ ; it can be proved that, conversely, if every element of  $a$  is contained in  $ab$ , there exists an ideal  $b'$  such that  $ab = a'b'$ . In particular, if  $a$  is any element of  $a$ , there is an ideal  $a'$  such that  $\omega a = \omega a'$ . A *prime ideal* is one which has no divisors except itself and  $\Omega$ . It is a fundamental theorem that every ideal can be resolved into the product of a finite number of prime ideals, and that this resolution is unique. It is the decomposition of a principal ideal into the product of prime ideals that takes the place of the resolution of an integer into its prime factors in the ordinary theory. It may happen that all the ideals in  $\Omega$  are principal ideals; in this case every resolution of an ideal into factors corresponds to the resolution of an integer into actual integral factors, and the introduction of ideals is unnecessary. But in every other case the introduction of ideals or some equivalent notion, is indispensable. When two ideals have been resolved into their prime factors, their greatest common measure and least common multiple are determined by the ordinary rules. Every ideal may be expressed (in an infinite number of ways) as the greatest common measure of two principal ideals.

47. There is a theory of congruences with respect to an ideal modulus. Thus  $\alpha \equiv \beta \pmod{m}$  means that  $\alpha - \beta$  is an element of  $m$ . With respect to  $m$ , all the integers in  $\Omega$  may be arranged in a finite number of incongruent classes. The number of these classes is called the *norm* of  $m$ , and written  $N(m)$ . The norm of a prime ideal  $p$  is some power of a real prime  $p$ ; if  $N(p) = p^f$ ,  $p$  is said to be a prime ideal of degree  $f$ . If  $m, n$  are any two ideals, then  $N(mn) = N(m)N(n)$ . If  $N(m) = m$ , then  $m = \Omega \pmod{m}$ , and there is an ideal  $m'$  such that  $\omega m = \omega m'$ . The norm of a principal ideal  $\omega a$  is equal to the absolute value of  $N(a)$  as defined in § 45.

The number of incongruent residues prime to  $m$  is—

$$\phi(m) = N(m) \prod \left(1 - \frac{1}{p}\right),$$

where the product extends to all prime factors of  $m$ . If  $\omega$  is any element of  $\Omega$  prime to  $m$ ,

$$\omega \phi(m) \equiv 1 \pmod{m}$$

Associated with a prime modulus  $p$  for which  $N(p) = p^f$  we have  $\phi(p-1)$  primitive roots, where  $\phi$  has the meaning given to it in the ordinary theory. Hence follow the usual results about exponents, indices, solutions of linear congruences, and so on. For any modulus  $m$  we have  $N(m) = 2\phi(\delta)$ , where the sum extends to all the divisors of  $m$ .

48. Every element of  $\Omega$  which is not contained in any other ideal is an *algebraic unit*. If the conjugate fields  $\Omega, \Omega', \dots, \Omega^{(n-1)}$  consist of  $r_1$  real and  $r_2$  imaginary fields, there is a system of units  $\epsilon_1, \epsilon_2, \dots, \epsilon_r$ , where  $r = r_1 - r_2 - 1$ , such that every unit in  $\Omega$  is expressible in the form  $\epsilon = \rho \epsilon_1^{\alpha_1} \epsilon_2^{\alpha_2} \dots \epsilon_r^{\alpha_r}$ , where  $\rho$  is a root of unity contained in  $\Omega$  and  $\alpha_1, \alpha_2, \dots, \alpha_r$  are natural numbers. This theorem is due to Dirichlet. The units of  $\Omega$  are natural numbers, and the determination of all the units contained in a given field is in fact the same as the solution of a Diophantine equation

$$F(h_1, h_2, \dots, h_r) = \pm 1.$$

For a quadratic field the equation is of the form  $h_1^2 - nh_2^2 = \pm 1$ , and the theory of this is complete; but except for certain special cubic corpora little has been done towards solving the important problem of assigning a definite process by which, for a given field, a system of fundamental units may be calculated. The researches of Jacobi, Hermite, and Minkowsky seem to show that a proper extension of the method of continued fractions is necessary.

49. *Ideal Classes*.—If  $m$  is any ideal, another ideal  $m'$  can always be found such that  $mm'$  is a principal ideal; for instance, one such multiplier is  $m^{-1}N(m)$ . Two ideals  $m, m'$  are said to be equivalent ( $m \sim m'$ ) or to belong to the same *class*, if there is an ideal  $n$  such that  $mm', m'n$  are both principal ideals. It can be proved that two ideals each equivalent to a third arc equivalent to each other and that all ideals in  $\Omega$  may be distributed into a finite number,  $h$ , of ideal classes. The class which contains all principal ideals is called the principal class and denoted by  $\Omega$ .

If  $m, m'$  are any two ideals belonging to the classes  $A, B$  respectively, then  $mm'$  belongs to a definite class which depends only upon  $A, B$  and may be denoted by  $AB$  or  $BA$  indifferently. Thus the class-symbols form an Abelian group of order  $h$ , of which  $\Omega$  is the unit element; and, *mutatis mutandis*, the theorems of § 37 about composition of classes still hold good.

The principal theorem with regard to the determination of  $h$  is the following, which is Dedekind's generalization of the corresponding one for quadratic fields, first obtained by Dirichlet. Let

$$\zeta(\Omega) = 2N(m)^{-\frac{1}{2}}$$

where the sum extends to all ideals  $m$  contained in  $\Omega$ ; this converges so long as the real quantity  $\sigma$  is positive and greater than 1. Then  $\kappa$  being a certain quantity calculated when a *fundamental system of units is known*, we shall have

$$h\kappa = L(\sigma - 1) \zeta(\Omega),$$

The expression for  $\kappa$  is rather complicated, and very peculiar; it may be written in the form

$$\kappa = \frac{2^{r_1 + r_2} \pi^{r_2}}{w} \sqrt{\Delta}$$

where  $\sqrt{\Delta}$  means the absolute value of the square root of the discriminant of the field,  $r_1, r_2$  have the same meaning as in § 48,  $w$  is the number of roots of unity in  $\Omega$ , and  $R$  is a certain meaning of the form  $\sqrt{\epsilon}$  of order  $(r_1 + r_2 - 1)$ , with elements which are, in a certain special sense, "logarithms" of the fundamental units  $\epsilon_1, \epsilon_2, \dots, \epsilon_r$ . So. The discriminant  $\Delta$  enjoys some very remarkable properties. Its value is always different from  $\pm 1$ ; there can be only a finite number of fields which have a given discriminant; and the rational prime factors of  $\Delta(\Omega)$  are precisely those rational primes which, in  $\Omega$ , are divisible by the square (or some higher power) of a prime ideal. Consequently, every rational prime not contained in  $\Delta$  is resolvable, in  $\Omega$ , into the product of distinct primes, each of which occurs only once. The presence of multiple prime factors in the discriminant was the principal difficulty in the way of extending Kummer's method to all fields, and was overcome by the introduction of compound moduli—for this is the common characteristic of Dedekind's and Kronecker's procedure.

51. *Normal Fields*.—The special properties of a particular field  $\Omega$  are closely connected with its relations to the conjugate fields  $\Omega', \Omega'', \dots, \Omega^{(n-1)}$ . The most important case is when each of the conjugate fields is identical with  $\Omega$ ; the field is then said to be *Galoisian* or *normal*. The aggregate  $R(\theta, \theta', \dots, \theta^{(n-1)})$  of all rational functions of  $\theta$  and its conjugates is a normal field; hence every arithmetical field of order  $n$  is either normal, or contained in a normal field of a higher order. The roots of an equation  $f(\theta) = 0$  which defines a normal field are associated with a group of substitutions; if this is Abelian, the field is called Abelian; if it is cyclic, the field is called cyclic. A cyclotomic field is one the elements of which are all expressible as rational functions of roots of unity; in particular the complete cyclotomic fields  $C_m$ , of order  $\phi(m)$ , is the aggregate of all rational functions of a primitive  $m$ th root of unity. To Kronecker is due the very remarkable theorem that all Abelian (including cyclotomic) fields are cyclotomic; the first published proof of this was given by Weber, and another is due to D. Hilbert.

Many important theorems concerning a normal field have been established by Hilbert. He shows that if  $\Omega$  is a given normal field of order  $m$ , and  $p$  any of its prime ideals, there is a finite series of associated fields  $\Omega, \Omega_1, \dots, \Omega_r$ , of orders  $m_1, m_2, \dots, m_r$ , such that  $m_i = \Omega$  (mod  $m_{i+1}$ ), and that if  $r^i = m^i m_i^{\alpha_i}$ ,  $p^i = p_i$ , a prime ideal in  $\Omega^i$ . If  $\Omega_i$  is the last of this series, it is called the *field of inertia*

(*Trägheitskörper*) for  $\mathfrak{p}$ ; next after this comes another field of still lower order called the *resolving field* (*Zerlegungskörper*) for  $\mathfrak{p}$ , and in this field there is a prime of the first degree,  $\mathfrak{p}_{1+1}$ , such that  $\mathfrak{p}_{1+1} = \mathfrak{p}^2$ , where  $k = m/m_1$ . In the field of inertia  $\mathfrak{p}_{1+1}$  remains a prime, but becomes of higher degree; in  $\Omega_{k+1}$ , which is called the *branch-field* (*Verzweigungskörper*) it becomes a power of a prime, and by going on in this way from the resolving field to  $\Omega$ , we obtain  $(h+2)^m$  representations for any prime ideal of the resolving field. By means of these theorems, Hilbert finds an expression for the exact power to which a rational prime  $\mathfrak{p}$  occurs in the discriminant of  $\Omega$ , and in other ways the structure of  $\Omega$  becomes more evident. It may be observed that when  $m$  is prime the whole series reduces to  $\Omega$  and the rational field, and we conclude that every prime ideal in  $\Omega$  is of the first or  $m$ th degree: this is the case, for instance, when  $m=2$ , and is one of the reasons why quadratic fields are comparatively simple in character.

52. *Quadratic Fields.*—Let  $m$  be an ordinary integer different from  $\pm 1$ , and not divisible by any square; then let  $x, y$  assume all ordinary rational values the expressions  $x+y\sqrt{m}$  are the elements of a field which may be called  $\Omega(\sqrt{m})$ . It should be observed that  $\sqrt{m}$  means one definite root of  $x^2-m=0$ , it does not matter which; it is convenient, however, to agree that  $\sqrt{m}$  is positive when  $m$  is positive, and  $i\sqrt{m}$  is negative when  $m$  is negative. The principal results relating to  $\Omega$  will now be stated, and will serve as illustrations of §§ 44-51.

In the notation previously used

$$\mathfrak{a} = [1, \frac{1}{2}(1+\sqrt{m})] \text{ or } [1, \sqrt{m}]$$

according as  $m \equiv 1 \pmod{4}$  or not. In the first case  $\Delta = m$ , in the second  $\Delta = 4m$ . The field  $\Omega$  is normal, and every ideal prime in it is of the first degree.

Let  $q$  be any odd prime factor of  $m$ ; then  $q \equiv \mathfrak{q}^2$ , where  $\mathfrak{q}$  is the prime ideal  $[q, \frac{1}{2}(q+\sqrt{m})]$  when  $m \equiv 1 \pmod{4}$  and in other cases  $[q, \sqrt{m}]$ . An odd prime  $\mathfrak{p}$  of which  $m$  is a quadratic residue is the product of two prime ideals  $\mathfrak{p}, \mathfrak{p}'$ , which may be written in the form  $\mathfrak{p}, \frac{1}{2}(a+\sqrt{m})$ ,  $[\mathfrak{p}, \frac{1}{2}(a-\sqrt{m})]$  or  $[\mathfrak{p}, a+\sqrt{m}], [\mathfrak{p}, a-\sqrt{m}]$ , according as  $m \equiv 1 \pmod{4}$  or not; here  $a$  is a root of  $x^2 \equiv m \pmod{\mathfrak{p}}$ , taken so as to be odd in the first of the two cases. All other rational odd primes are primes in  $\Omega$ . For the exceptional prime 2 there are four cases to consider: (i.) if  $m \equiv 1 \pmod{8}$ , then  $2 = [2, \frac{1}{2}(1+\sqrt{m})][2, \frac{1}{2}(1-\sqrt{m})]$ ; (ii.) if  $m \equiv 5 \pmod{8}$ , then 2 is prime; (iii.) if  $m \equiv 2 \pmod{4}$ ,  $2 = [2, \sqrt{m}]$ ; (iv.) if  $m \equiv 3 \pmod{4}$ ,  $2 = [2, 1+\sqrt{m}]^2$ . Illustrations will be found in § 44 for the case  $m=23$ .

53. *Normed Residues.* *Genera.*—Hilbert has introduced a very convenient definition, and a corresponding symbol, which is a generalization of Legendre's quadratic character. Let  $n, m$  be rational

integers,  $m$  not a square,  $w$  any rational prime; we write  $\left(\frac{n, m}{w}\right) = +1$  if, to the modulus  $w$ ,  $n$  is congruent to the norm of an integer contained in  $\Omega(\sqrt{m})$ ; in all other cases we put  $\left(\frac{n, m}{w}\right) = -1$ . This new symbol obeys a set of laws, among which may be especially noted  $\left(\frac{n, w}{w}\right) = \left(\frac{w, n}{w}\right) = \left(\frac{n}{w}\right)$  and  $\left(\frac{n, m}{w}\right) = +1$ , whenever  $n, m$  are prime to  $\mathfrak{p}$ .

Now let  $q_1, q_2, \dots, q_r$  be the different rational prime factors of the discriminant  $\Omega(\sqrt{m})$ ; then with any rational integer  $a$  we may associate the  $r$  symbols

$$\left(\frac{a, m}{q_1}\right), \left(\frac{a, m}{q_2}\right), \dots, \left(\frac{a, m}{q_r}\right)$$

and call them the total character of  $a$  with respect to  $\Omega$ . This definition may be extended so as to give a total character for every ideal  $\mathfrak{a}$  in  $\Omega$ , as follows. First let  $\Omega$  be an imaginary field ( $m < 0$ ); we put  $r = t$ ,  $\mathfrak{a} = N(\mathfrak{a})$ , and call

$$\left(\frac{\mathfrak{a}, m}{q_1}\right), \dots, \left(\frac{\mathfrak{a}, m}{q_r}\right)$$

the total character of  $\mathfrak{a}$ . Secondly, let  $\Omega$  be a real field; we first determine the  $t$  separate characters of  $-1$ , and if they are all positive we put  $\mathfrak{a} = +N(\mathfrak{a})$ ,  $r = t$ , and adopt the  $r$  characters just written above those of  $\mathfrak{a}$ . Suppose, however, that one of the characters of  $-1$  is negative; without loss of generality we may take it to be that with reference to  $q_1$ . We then put  $r = t-1$ ,  $\mathfrak{a} = +N(\mathfrak{a})$  taken

with such a sign that  $\left(\frac{\mathfrak{a}, m}{q_1}\right) = +1$ , and take as the total character of  $\mathfrak{a}$  the symbols  $\left(\frac{\mathfrak{a}, m}{q_i}\right)$  for  $i = 1, 2, \dots, (t-1)$ .

With these definitions it can be proved that all ideals of the same class have the same total character, and hence there is a distribution of classes into genera, each genus containing those classes for which the total character is the same (cf. § 36).

Moreover, we have the fundamental theorem that an assigned set of  $r$  units  $\equiv 1$  corresponds to an actually existing genus if, and only if, their product is  $+1$ , so that the number of actually existing genera is  $2^{r-1}$ . This is really equivalent to a theorem about quadratic forms first stated and proved by Gauss; the same may be said for other

next proposition, which, in its natural order, is easily proved by the method of ideals, whereas Gauss had to employ the theory of ternary quadratics.

Every class of the principal genus is the square of a class.

An ambiguous ideal in  $\Omega$  is defined as one which is unaltered by the change of  $\sqrt{m}$  to  $-\sqrt{m}$  (that is, it is the same as its conjugate) and not divisible by any rational integer except  $\pm 1$ . The only ambiguous prime ideals in  $\Omega$  are those which are factors of its discriminant. Putting  $\Delta = \mathfrak{q}_1^2 \cdot \mathfrak{q}_2^2 \cdot \dots \cdot \mathfrak{q}_r^2$ , there are in  $\Omega$  exactly  $2^t$  ambiguous ideals; namely, those factors of  $\Delta$ , including  $\Omega$ , which are not divisible by any square. It is a fundamental theorem, first proved by Gauss, that the number of ambiguous classes is equal to the number of genera.

54. *Class-Number.*—The number of ideal classes in the field  $\Omega(\sqrt{m})$  may be expressed in the following forms:—

(i.)  $m < 0$ :

$$h = \frac{\tau}{2\Delta} \sum_{\mathfrak{A}} \left(\frac{\Delta}{\mathfrak{A}}\right) n \quad (n = 1, 2, \dots, -\Delta);$$

(ii.)  $m > 0$ :

$$h = \frac{1}{2} \log \epsilon \log \frac{\Pi \sin \frac{\mathfrak{b}\pi}{\Delta}}{\Pi \sin \frac{\mathfrak{a}\pi}{\Delta}}$$

In the first of these formulæ  $\tau$  is the number of units contained in  $\Omega$ ; thus  $\tau = 6$  for  $\Delta = -3$ ,  $\tau = 4$  for  $\Delta = -4$ ,  $\tau = 2$  in other cases. In the second formula,  $\epsilon$  is the fundamental unit, and the products are

taken for all the numbers of the set  $(1, 2, \dots, \Delta)$  for which  $\left(\frac{\Delta}{a}\right) = +1$ ,  $\left(\frac{\Delta}{b}\right) = -1$  respectively. In the ideal theory the only way in

which these formulæ have been obtained is by a modification of Dirichlet's method; to prove them without the use of transcendental analysis would be a substantial advance in the theory.

55. Suppose that any ideal in  $\Omega$  is expressed in the form  $[\omega_1, \omega_2]$ ; then any element of  $\Omega$  is expressible as  $(x\omega_1 + y\omega_2)$ , where  $x, y$  are rational integers, and we shall have  $N(x\omega_1 + y\omega_2) = ax^2 + bxy + cy^2$ , where  $a, b, c$  are rational numbers contained in the ideal. If we put  $x = ax' + \beta y', y = \alpha x' + \delta y'$ , where  $a, \beta, \gamma, \delta$  are rational numbers contained in  $\Omega$ , we shall have simultaneously  $(a, b, c) (x, y)^2 = (a', b', c') (x', y')^2$  as in § 32 and also

$$(a', b', c') (x', y')^2 = N[x'(\omega_1 + \gamma\omega_2) + y'(\beta\omega_1 + \delta\omega_2)] = N(x'\omega'_1 + y'\omega'_2),$$

where  $[\omega'_1, \omega'_2]$  is the same ideal as before. Thus all equivalent forms are associated with the same ideal, and the numbers representable by forms of a particular class are precisely those which are norms of numbers belonging to the associated ideal. Hence the class-number for ideals in  $\Omega$  is also the class-number for a set of quadratic forms; and it can be shown that all these forms have the same determinant  $\Delta$ . Conversely, every form of a given class of equivalent forms can be associated with a definite class of ideals in  $\Omega(\sqrt{m})$ , where  $m = \Delta$  or  $\frac{1}{4}\Delta$  as the case may be. Composition of form-classes exactly corresponds to the multiplication of ideals; hence the complete analogy between the two theories, so long as they are really in contact. There is a corresponding theory of forms in connexion with a field of order  $n$ ; the forms are of the order  $n$ , but are only very special forms of that order, because they are algebraically resolvable into the product of linear factors.

56. *Complex Quadratic Forms.*—Dirichlet, Smith and others, have discussed forms  $(a, b, c)$  in which the coefficients are complex integers of the form  $m + ni$ ; and Hermite has considered bilinear forms  $axx' + bxy' + b'x'y + cyy'$ , where  $x, y', b'$  are the conjugates of  $x, y, b$  and  $a, c, a'$  are real. Ultimately these theories are connected with fields of the fourth order; and of course in the same way we might consider forms  $(a, b, c)$  with integral coefficients belonging to any given field of order  $n$ ; the theory would then be ultimately connected with a field of order  $2n$ .

57. *Kronecker's Method.*—In practice it is found convenient to combine the method of Dedekind with that of Kronecker, the main principles of which are as follows. Let  $F(x, y, z, \dots)$  be a polynomial in any number of indeterminates (*umbræ*, as Sylvester calls them) with ordinary integral coefficients; if  $n$  is the greatest common measure of the coefficients, we have  $F = nF'$ , where  $F'$  is a primary or unit form. The positive integer  $n$  is called the divisor of  $F$ ; and the divisor of the product of two forms is equal to the product of the divisors of the factors. Next suppose that the coefficients of  $F$  are factors in a field  $\Omega$  of order  $\pi$ . Denoting the conjugate forms by  $F', F'', \dots, F^{(\pi-1)}$ , the product  $F'F'' \dots F^{(\pi-1)} = fF$ , where  $f$  is a real positive integer, and  $E$  a unit form with real integral coefficients. The natural number  $f$  is called the norm of  $F$ . If  $F, G$  are any two forms (in  $\Omega$ ) we have  $N(FG) = N(F)N(G)$ . Let  $F, G$  be any two forms of  $F$  be  $\alpha_1, \alpha_2, \dots, \alpha_r$ , those of  $G$  be  $\beta_1, \beta_2, \dots, \beta_r$ , and those of  $F'G'$  be  $\alpha_1', \alpha_2', \dots, \alpha_r'$ ;  $\alpha_i, \alpha_i'$  may be any forms in  $\Omega$ , and  $\beta_i$  the highest power of  $\mathfrak{p}$  contained in each of the coefficients  $\alpha_i$ , and  $\beta_i'$  the highest power of  $\mathfrak{p}$  contained in each of the coefficients  $\alpha_i'$ ;  $\beta_i, \beta_i'$  is the highest power of  $\mathfrak{p}$  contained in the whole set of coefficients  $\gamma_i$ . Writing  $dv(\alpha_1, \alpha_2, \dots)$  for the highest ideal divisor of  $\alpha_1, \alpha_2, \dots$ , this is called the content of  $F$ ; and we have the theorem that the

product of the contents of two forms is equal to the content of the product of the forms. Every form is associated with a definite ideal  $m$ , and we have  $N(F) = N(m)$  if  $m$  is the content of  $F$ , and  $N(m)$  has the meaning already assigned to it. On the other hand, to a given ideal correspond an indefinite number of forms of which it is the content; for instance (§ 46, end) we can find forms  $\alpha x + \beta y$  of which any given ideal is the content.

58. Now let  $\omega_1, \omega_2, \dots, \omega_n$  be a basis of  $\Omega$ ;  $u_1, u_2, \dots, u_n$  a set of indeterminates; and

$$f = \omega_1 u_1 + \omega_2 u_2 + \dots + \omega_n u_n;$$

$f$  is called the *fundamental form* of  $\Omega$ . It satisfies the equation  $N(x-f) = 0$ , or

$$F(x) = x^n + U_1 x^{n-1} + \dots + U_n = 0$$

where  $U_1, U_2, \dots, U_n$  are rational polynomials in  $u_1, u_2, \dots, u_n$  with rational integral coefficients. This is called the fundamental equation.

Suppose now that  $p$  is a rational prime, and that  $\phi = p^a q^r \dots$ , where  $p, q, r, \dots, \&c.$ , are the different ideal prime factors of  $\phi$ , then if  $F(x)$  is the left-hand side of the fundamental equation there is an ideal congruence

$$F(x) \equiv [P(x)]^a [Q(x)]^r [R(x)]^s \pmod{\phi}$$

where  $P(x), Q(x), \&c.$ , are prime functions with respect to  $\phi$ . The meaning of this is that if we expand the expression on the right-hand side of the congruence, the coefficient of every term  $x^i u_1^{i_1} \dots u_n^{i_n}$  will be congruent, mod  $\phi$ , to the corresponding coefficient in  $F(x)$ . If  $f, g, h, \&c.$ , are the degrees of  $p, q, r, \&c.$  (§ 47), then  $f, g, h, \dots$  are the dimensions in  $x, u_1, u_2, \dots, u_n$  of the forms  $P, Q, R$ , respectively. For every prime  $\phi$ , which is not a factor of  $\Delta$ ,  $a = b = c = \dots = 1$

$F(x)$  is congruent to the product of a set of different prime factors, as many in number as there are different ideal prime factors of  $\phi$ . In particular, if  $\phi$  is a prime in  $\Omega$ ,  $F(x)$  is a prime function (mod  $\phi$ ) and conversely.

It generally happens that rational integral values  $a_1, a_2, \dots, a_n$  can be assigned to  $u_1, u_2, \dots, u_n$  such that  $U_n$ , the last term in the fundamental equation, then has a value which is prime to  $\phi$ . Supposing that this condition is satisfied, let  $a_{10} + a_{20} u_1 + \dots + a_{n0} u_n = a$ ; and let  $F_1(a)$  be the result of putting  $x = a, u_i = a_i$  in  $P(x)$ . Then the ideal  $p$  is completely determined as the greatest common divisor of  $\phi$  and  $F_1(a)$ ; and similarly for the other prime factors of  $\phi$ . There are, however, exceptional cases when the condition above stated is not satisfied.

59. *Cyclotomy.* It follows from de Moivre's theorem that the arithmetical solution of the equation  $x^m - 1 = 0$  corresponds to the division of the circumference of a circle into  $m$  equal parts. The case when  $m$  is composite is easily made to depend on that where  $m$  is a power of a prime; if  $m$  is a power of 2, the solution is effected by a chain of quadratic equations, and it only remains to consider the case when  $m = q^a$ , a power of an odd prime. It will be convenient to write  $m = \phi(m) = q^a - (q-1)$ ; if we also put  $r = e^{2\pi i/m}$ , the primitive roots of  $x^m - 1$  will be  $\mu$  in number, and represented by  $r, r^2, r^4, \&c.$  where  $1, a, b, \&c.$ , form a complete set of prime residues to the modulus  $m$ . These will be the roots of an irreducible equation  $f(x) = 0$  of degree  $\mu$ ; the symbol  $f(x)$  denoting  $(x^m - 1) + (x^{m/a} - 1)$ . There are primitive roots of the congruence  $x^m \equiv 1 \pmod{m}$ ; let  $g$  be any one of these. Then if we put  $r^{g^k} = r_k$ , we obtain all the roots of  $f(x) = 0$  in a definite cyclical order ( $r_1, r_2, \dots, r_{\mu-1}$ ), and the change of  $r$  into  $r^g$  produces a cyclical permutation of the roots. It follows from this that every cyclic polynomial in  $r_1, r_2, \dots, r_{\mu-1}$  with rational coefficients is equal to a rational number. Thus if we write  $i + ag + kg^2 + \dots + kg^{a-1} = n$ , we have, in virtue of  $r_k = r^{g^k}, r_1 r_2 \dots r_{\mu-1} = r^n = r^m$ , and, if we use  $S$  to denote cyclical summation,  $S(r_1 r_2 \dots r_{\mu-1}) = r^m = r^n = r^{i+ag+kg^2+\dots+kg^{a-1}}$ , the sum of the  $n$ th powers of all the roots of  $f(x) = 0$ , and this is a rational integer or zero. Since every cyclic polynomial is the sum of parts similar to  $S(r_1 r_2 \dots r_{\mu-1})$ , the theorem is proved. Now let  $e, f$  be any two conjugate factors of  $\mu$ , so that  $ef = \mu$ , and let

$$\eta_i = r_i + r_{i+e} + r_{i+2e} + \dots + r_{i+(f-1)e} \quad (i = 1, 2, \dots, e)$$

then the elementary symmetric functions  $\Sigma \eta_1, \Sigma \eta_1 \eta_2, \&c.$ , are cyclical functions of the roots of  $f(x) = 0$  and therefore have rational values which can be calculated; consequently  $\eta_1, \eta_2, \dots, \eta_e$  which are called the  $f$ -nomial periods, are the roots of an equation

$$F(\eta) = \eta^e + c_1 \eta^{e-1} + \dots + c_e = 0$$

with rational integral coefficients. This is irreducible, and defines a field of order  $e$  contained in the field defined by  $f(x) = 0$ . Moreover, the change of  $r$  into  $r^g$  alters  $\eta_i$  into  $\eta_{i+1}$ , and we have the theorem that any cyclical function of  $\eta_1, \eta_2, \dots, \eta_e$  is rational. Now let  $h, h$  be any conjugate factors of  $f$  and put

$$\xi_i = r_i + r_{i+h} + r_{i+2h} + \dots + r_{i+(f/h-1)h} \quad (i = 1, 2, \dots, 3)$$

then  $\xi_1, \xi_2, \dots, \xi_{f/h}$  will be the roots of an equation

$$G(\xi) = \xi^{f/h} + c_2 \xi^{f/h-1} + \dots + c_{f/h} = 0,$$

the coefficients of which are expressible as rational polynomials in  $\eta$ . Dividing  $h$  into two conjugate factors, we can deduce from  $G(\xi) = 0$  another period equation, the coefficients of which are rational polynomials in  $\eta, \xi$ , and so on. By choosing for  $e, h, \&c.$ , the successive prime factors of  $\mu$ , ending up with 2, we obtain a set of equations of

prime degree, each rational in the roots of the preceding equations, and the last having  $r_1$  and  $r_1^{-1}$  for its roots. Thus to take a very interesting historical case, let  $m = 17$ , so that  $\mu = 16 = 2^4$ , the equations are all quadratics, and if we take 3 as the primitive root of 17, they are

$$\eta^2 + \eta - 4 = 0, \quad \xi^2 - \eta \xi - 1 = 0, \\ 2\xi^2 - 2\xi + (\eta^2 - \eta + 1) = 0, \quad \rho^2 - \rho + 1 = 0.$$

If two quantities (real or complex)  $a$  and  $b$  are represented in the usual way into points in a plane, the roots of  $x^2 + ax + b = 0$  will be represented by two points which can be found by a Euclidean construction, that is to say, one requiring only the use of rule and compass. Hence a regular polygon of seventeen sides can be inscribed in a given circle by means of a Euclidean construction; a fact first discovered by Gauss, who also found the general law, which is that a regular polygon of  $m$  sides can be inscribed in a circle by Euclidean construction if and only if  $\phi(m)$  is a power of 2; in other words  $m = 2^p P$  where  $P$  is a product of different odd primes, each of which is of the form  $2^k + 1$ .

Returning to the case  $m = \phi^a$ , we shall call the chain of equations  $F = 0, \&c.$ , when each is of prime degree, a set of Galoisian auxiliaries. We can find different sets, because in forming them we can take the prime factors of  $\mu$  in any order we like; but their number is always the same, and their degrees always form the same aggregate, namely, the prime factors of  $\mu$ . No other chain of auxiliaries having similar properties can be formed containing fewer equations of a given prime degree  $p$ ; a fact first stated by Gauss, to whom this theory is mainly due. Thus if  $m = p^a q^r$  we must have at least  $(a-1)$  auxiliaries of order  $q$ , and if  $q-1 = 2^b p^c \dots$ , we must also have  $a$  quadratics,  $\beta$  auxiliaries of order  $p$ , and so on. For this reason a set of Galoisian auxiliaries may be regarded as providing the simplest solution of the equation  $f(x) = 0$ .

60. When  $m$  is an odd prime  $\phi$ , there is another very interesting way of solving the equation  $(x^p - 1) + (x - 1) = 0$ . As before let  $(r_1, r_2, \dots, r_{p-1})$  be its roots arranged in a cycle by means of a primitive root of  $x^p - 1 \equiv 1 \pmod{p}$ ; and let  $\epsilon$  be a primitive root of  $e^2 - 1 = 1$ . Also let

$$\theta_1 = r_1 + \epsilon r_2 + \epsilon^2 r_3 + \dots + \epsilon^{p-1} r_{p-1} \\ \theta_k = r_1 + \epsilon^k r_2 + \epsilon^{2k} r_3 + \dots + \epsilon^{(p-1)k} r_{p-1} \quad (k = 2, 3, \dots, p-2)$$

so that  $\theta_k$  is derived from  $\theta_1$  by changing  $\epsilon$  into  $\epsilon^k$ .

The cyclical permutation  $(r_1, r_2, \dots, r_{p-1})$  applied to  $\theta_k$  converts it into  $\epsilon^k \theta_k$ ; hence  $\theta_k$  is unaltered, and may be expressed as a rational, and therefore as an integral function of  $\epsilon$ . It is found by calculation that we may put

$$\psi_k(\epsilon) = \frac{\theta_k}{\theta_{k+1}} = \sum_{m=2}^{m=p+1} \epsilon \text{ ind } m + k \text{ ind } (p-1-m) \quad [k = 1, 2, \dots, (p-3)]$$

while

$$\theta_{p-2} = -\phi.$$

In the exponents of  $\psi_k(\epsilon)$  the indices are taken to the base  $g$  used to establish the cyclical order  $(r_1, r_2, \dots, r_{p-1})$ . Multiplying together the  $(p-2)$  preceding equations, the result is

$$\theta_1^{p-1} = -\phi \psi_1(\epsilon) \psi_2(\epsilon) \dots \psi_{p-2}(\epsilon) = R(\epsilon)$$

where  $R(\epsilon)$  is a rational integral function of  $\epsilon$  the degree of which, in its reduced form, is less than  $\phi(p-1)$ . Let  $\rho$  be any one definite root of  $x^{\phi(p-1)} = R(\epsilon)$ , and put  $\theta_1 = \rho$ ; then since

$$\frac{\theta_k}{\theta_{k+1}} = \psi_k \psi_{k+1}$$

we must take  $\theta_k = \rho^k / \psi_1 \psi_2 \dots \psi_{k-1}$ , where  $R_k(\epsilon)$  is a rational function of  $\epsilon$ , which we may suppose put into its reduced integral form; and finally, by addition of the equations which define  $\theta_1, \theta_2, \&c.$ ,

$$(p-1)r_1 = \rho + R_1(\epsilon)\rho^2 + R_2(\epsilon)\rho^3 + \dots + R_{p-2}(\epsilon)\rho^{p-2}.$$

If in this formula we change  $\rho$  into  $\epsilon^k \rho$ , and  $r_1$  into  $r_{k+1}$ , it still remains true.

It will be observed that this second mode of solution employs a Lagrangian resolved  $\theta$ ; considered merely as a solution it is neither so direct nor so fundamental as that of Gauss. But the form of the solution is very interesting; and the auxiliary numbers  $\psi_k(\epsilon)$  have many curious properties, which have been investigated by Jacobi, Cauchy and Kronecker.

61. When  $m = q^a$ , the discriminant of the corresponding cyclotomic field is  $\pm q^a$ , where  $\lambda = q^{a-1}(q-1)$ . The prime  $q$  is equal to  $q^a$ , where  $\mu = \phi(m) = q^a - (q-1)$ , and  $q$  is a prime ideal of the first degree. If  $\rho$  is any rational prime distinct from  $q$ , and  $f$  the least exponent such that  $\rho^f \equiv 1 \pmod{m}$ ,  $f$  will be a factor of  $\mu$ , and putting  $\mu/f = e$ , we have  $\rho = p_1 p_2 \dots p_r$ , where  $p_1, p_2, \dots, p_r$  are different prime ideals each of the  $f$ th degree. There are similar theorems for the case when  $m$  is divisible by more than one rational prime.

Kummer has stated and proved laws of reciprocity for quadratic and higher residues in what are called regular fields, the definition of which is as follows. Let the field be  $R(\epsilon^{1/\phi})$ , where  $\phi$  is an odd prime; then this field is regular, and  $\phi$  is said to be a regular prime, when  $h$ , the number of ideal classes in the field, is not divisible by  $\phi$ . Kummer proved the very curious fact that  $\rho$  is regular if, and only if, it is not a factor of the denominators of the first  $(\phi-3)$  Bernoullian

numbers. He also succeeded in showing that in the field  $\mathbb{R}(\epsilon^{m+1}/p)$  the equation  $x^p + \beta x + \gamma = 0$  has no integral solutions whenever  $h$  is not divisible by  $p$ . What is known as the "last" theorem of Fermat is his assertion that if  $m$  is any natural number exceeding 2, the equation  $x^m + y^m = z^m$  has no rational solutions, except the obvious ones for which  $xyz = 0$ . It would be sufficient to prove Fermat's theorem for all prime values of  $m$ , and whenever Kummer's theorem last quoted applies, Fermat's theorem will hold. Fermat's theorem is true for all values of  $m$  such that  $2 < m < 101$ , but no complete proof of it has yet been obtained.

Hilbert has studied in considerable detail what he calls Kummer fields, which are obtained by taking  $x$ , a primitive  $p$ th root of unity, and  $\gamma$  any root of  $x^p - a = 0$ , where  $a$  is any number in the field  $\mathbb{R}(x)$  which is not a perfect  $p$ th power in that field. The Kummer field is then  $\mathbb{R}(x, \gamma)$ , consisting of all rational functions of  $x$  and  $\gamma$ . Other fields that have been discussed more or less are general cubic fields, some special biquadratic and a few Abelian fields not cyclic.

Among the applications of cyclotomy may be mentioned the proof which it affords of the theorem, first proved by Dirichlet, that if  $m, \pi$  are any two rational integers prime to each other, the linear form  $m\pi x + \pi$  is capable of representing an infinite number of primes.

62. Gauss's Sums.—Let  $m$  be any positive real integer; then

$$\sum_{i=1}^{x-1} e^{2\pi i i^m/m} = \frac{i+1-i}{1+i} \sqrt{m}.$$

This remarkable formula, when  $m$  is prime, contains results which were first obtained by Gauss, and thence known as Gauss's sums. The easiest method of proof is Kronecker's, which consists in finding the value of  $\int e^{2\pi i x^m/m} dx / (1 - e^{2\pi i x})$ , taken round an appropriate contour. It will be noticed that one result of the formula is that the square root of any integer can be expressed as a rational function of roots of unity.

The most important application of the formula is the deduction from it of the law of quadratic reciprocity for real primes: this was done by Gauss.

63. One example may be given of some remarkable formulae for explicit solutions of representations of numbers by certain quadratic forms. Let  $p$  be any odd prime of the form  $7n+2$ ; then we shall have  $p = 7n+2 = x^2 + 7y^2$ , where  $x$  is determined by the congruences

$$2x \equiv \frac{(3n)!}{(n!)^2} \pmod{p}; \quad x \equiv 3 \pmod{7}.$$

This formula was obtained by Eisenstein, who proved it by investigating properties of integers in the field generated by  $\eta^7 - 21\eta - 7 = 0$ , which is a component of the field generated by seventh roots of unity. The first formula of this kind was given by Gauss, and relates to the case  $p = 4n+1 = x^2 + y^2$ ; he conceals its connexion with complex numbers. Probably there are many others which have not yet been stated.

64. Higher Congruences. Functional Moduli.—Suppose that  $p$  is a real prime, and that  $f(x), \phi(x)$  are polynomials in  $x$  with rational integral coefficients. The congruence  $f(x) \equiv \phi(x) \pmod{p}$  is identical when each coefficient of  $f$  is congruent, mod  $p$ , to the corresponding coefficient of  $\phi$ . It will be convenient to write, under these circumstances,  $f \equiv \phi \pmod{p}$  and to say that  $f, \phi$  are equivalent, mod  $p$ . Every polynomial of degree  $h$  is equivalent to another of equal or lower degree, which has none of its coefficients negative, and each of them less than  $p$ . Such a polynomial, with unity for the coefficient of the highest power of  $x$  contained in it, may be called a reduced polynomial with respect to  $p$ . There are, in all,  $p^h$  reduced polynomials of degree  $h$ . A polynomial may or may not be equivalent to the product of two others of lower degree than itself; in the latter case it is said to be prime. In every case,  $F$  being any polynomial, there is an equivalence  $F \equiv cf_1 f_2 \dots f_r$ , where  $c$  is an integer and  $f_1, f_2, \dots, f_r$  are prime functions; this resolution is unique. Moreover, it follows from Fermat's theorem that  $\{F(x)\}^p \equiv F(x^p) \pmod{p}$ ,  $\{F(x)\}^{p^2} \equiv F(x^{p^2})$ , and so on.

As in the case of equations, it may be proved that, when the modulus is prime, a congruence  $f(x) \equiv 0 \pmod{p}$  cannot have more incongruent roots than the index of the highest power of  $x$  in  $f(x)$ , and that if  $x \equiv \xi$  is a solution,  $f(x) \equiv (x-\xi)f_1(x)$ , where  $f_1(x)$  is another polynomial. The solutions of  $x^p \equiv x$  are all the residues of  $p$ ; hence  $x^p - x = x(x+1)(x-2) \dots (x+p-1)$ , where the right-hand expression is the product of all the linear functions which are prime to  $p$ . A generalization of this is contained in the formula

$$x(x^{p^m-1}-1) \equiv \Pi f(x) \pmod{p}$$

where the product includes every prime function  $f(x)$  of which the degree is a factor of  $m$ . By a process similar to that employed in finding the equation satisfied by primitive  $m$ th roots of unity, we can find an expression for the product of all prime functions of a given degree  $m$ , and prove that their number is  $(m > 1)$

$$\frac{1}{m} (p^m - \Sigma p^{m/a} + \Sigma p^{m/b} - \dots)$$

where  $a, b, c, \dots$  are the different prime factors of  $m$ . Moreover, if  $F$  is any given function, we can find a resolution

$$F \equiv cF_1 F_2 \dots F_m \pmod{p}$$

where  $c$  is numerical,  $F_1$  is the product of all prime linear functions which divide  $F$ ,  $F_2$  is the product of all the prime quadratic factors, and so on.

65. By the functional congruence  $\phi(x) \equiv \psi(x) \pmod{p}, f(x)$  is meant that polynomials  $U, V$  can be found such that  $\phi(x) \equiv \psi(x) + pU + V f(x)$  identically. We might also write  $\phi(x) \equiv \psi(x) \pmod{p, f(x)}$ ; but this is not so necessary here as in the preceding case of a simple modulus. Let  $m$  be the degree of  $f(x)$ ; without loss of generality we may suppose that the coefficient of  $x^m$  is unity, and it will be further assumed that  $f(x)$  is a prime function, mod  $p$ . Whatever the dimensions of  $\phi(x)$ , there will be definite functions  $\chi(x), \phi_1(x)$  such that  $\phi(x) \equiv f(x)\chi(x) + \phi_1(x)$ , where  $\phi_1(x)$  is of lower dimension than  $f(x)$ ; moreover, we may suppose  $\phi_1(x)$  replaced by the equivalent reduced function  $\phi_2(x)$  mod  $p$ . Finally then,  $\phi \equiv \phi_2 \pmod{p, f(x)}$  where  $\phi_2$  is a reduced function, mod  $p$ , of order not greater than  $(m-1)$ . If we put  $p^n = \pi$ , there will be in all (including zero)  $\pi$  residues to the compound modulus  $(p, f)$ , let us denote these by  $R_1, R_2, \dots, R_\pi$ . Then (cf. § 28) if we reject the one zero residue  $R_\pi$ , we may take any function  $\phi$  of which the residue is not zero, the residues of  $\phi R_1, \phi R_2, \dots, \phi R_{\pi-1}$  will all be different, and we conclude that  $\phi^n \equiv 1 \pmod{p, f}$ . Every function therefore satisfies  $\phi^n \equiv \phi \pmod{p, f}$ ; by putting  $\phi = x$  we obtain the principal theorem stated in § 64.

A still more comprehensive theory of compound moduli is due to Kronecker; it will be sufficiently illustrated by a particular case. Let  $m$  be a fixed natural number;  $X, Y, Z, T$  assigned polynomials, with rational integral coefficients, in the independent variables  $x, y, z$ ; and let  $U$  be any polynomial of the same nature as  $X, Y, Z, T$ . We may write  $U = 0 \pmod{m, X, Y, Z, T}$  to express the fact that there are integral polynomials  $M, X', Y', Z', T'$  such that

$$U = mM + X'X + Y'Y + Z'Z + T'T$$

identically. In this notation  $U \equiv V$  means that  $U - V = 0$ . The number of independent variables and the number of functions in the modulus are unrestricted; there may be no number  $m$  in the modulus, and there need not be more than one. This theory of Kronecker's is admirably adapted for the discussion of all algebraic problems of an arithmetical character, and is certain to attain a high degree of development.

It is worth mentioning that one of Gauss's proofs of the law of quadratic reciprocity (Gött. Nachr. 1818) involves the principle of a compound modulus.

66. Forms of Higher Degree.—Except for the case alluded to at the end of § 55, the theory of forms of the third and higher degree is still quite fragmentary. C. Jordan has proved that the class number is finite. H. Poincaré has discussed the classification of ternary and quaternary cubics. With regard to the ternary cubic it is known that from any rational solution of  $f = 0$  we can deduce another by a process which is equivalent to finding the tangential of a point  $(x_1, y_1, z_1)$  on the curve, that is, the point where the tangent at  $(x_1, y_1, z_1)$  meets the curve again. We thus obtain a series of solutions  $(x_1, y_1, z_1), (x_2, y_2, z_2), \dots$ , which may or may not be periodic. E. Lucas and J. J. Sylvester have proved that for certain cubics  $f = 0$  has no rational solutions; for instance  $x^3 + y^3 - Az^3 = 0$  has no rational solutions only if  $A = ab(a+b)^2/c^3$ , where  $a, b, c$  are rational integers. Waring asserted that every natural number can be expressed as the sum of not more than 9 cubes, and also as the sum of not more than 19 fourth powers; these propositions have been neither proved nor disproved.

67. Results derived from Elliptic and Theta Functions.—For the sake of reference it will be convenient to give the expressions for the four Jacobian theta functions. Let  $\omega$  be any complex quantity such that the real part of  $i\omega$  is negative; and let  $q = e^{2\pi i \omega}$ . Then

$$\theta_0(\omega) = \sum_{n=-\infty}^{+\infty} q^{n^2} e^{2\pi i n \omega} = 1 + 2q \cos 2\pi \omega + 2q^4 \cos 4\pi \omega + 2q^9 \cos 6\pi \omega + \dots$$

$$= \prod (1 - q^{2n})(1 + 2q^{2n-1} \cos 2\pi \omega + q^{4n-2}),$$

$$\theta_1(\omega) = 1 - 2q \cos 2\pi \omega + 2q^4 \cos 4\pi \omega - 2q^9 \cos 6\pi \omega + \dots$$

$$= \prod (1 - q^{2n})(1 - 2q^{2n-1} \cos 2\pi \omega + q^{4n-2}),$$

$$\theta_2(\omega) = 2q^{\frac{1}{2}} \cos \pi \omega + 2q^{\frac{9}{2}} \cos 3\pi \omega + 2q^{\frac{25}{2}} \cos 5\pi \omega + \dots$$

$$= 2q^{\frac{1}{2}} \cos \pi \omega \prod (1 - q^{2n})(1 + 2q^{2n} \cos 2\pi \omega + q^{4n}),$$

$$\theta_3(\omega) = 2q^{\frac{1}{2}} \sin \pi \omega - 2q^{\frac{9}{2}} \sin 3\pi \omega + 2q^{\frac{25}{2}} \sin 5\pi \omega - \dots$$

$$= 2q^{\frac{1}{2}} \sin \pi \omega \prod (1 - q^{2n})(1 - 2q^{2n} \cos 2\pi \omega + q^{4n}).$$

Instead of  $\theta_0(\omega)$ , &c., we write  $\theta_0, \theta_1, \theta_2, \theta_3$ . Clearly  $\theta_1 = 0$ ; we have the important identities,

$$\theta_1' = \pi \theta_0 \theta_2 \theta_3, \quad \theta_0 \theta_2' = \theta_0 \theta_1' + \theta_0 \theta_3'$$

where  $\theta_1'$  means the value of  $d\theta_1/d\omega$  for  $\omega = 0$ . If, now, we put

$$\sqrt{k} = \frac{\theta_2}{\theta_0}, \quad \sqrt{k'} = \frac{\theta_3}{\theta_0}, \quad m = \pi \theta_0 \omega,$$

so that  $\epsilon^2 + \kappa^2 = 1$ , we shall have

$$\frac{\theta_{11}(u)}{\theta_{10}(u)} = \sqrt{\kappa} \cdot \sin u, \quad \frac{\theta_{12}(u)}{\theta_{10}(u)} = \sqrt{1-\kappa^2} \cdot \cos u, \quad \frac{\theta_{20}(u)}{\theta_{10}(u)} = \frac{1}{\sqrt{\kappa^2}} \cdot \operatorname{dn} u,$$

and, supposing for simplicity that  $\omega$  is a real negative quantity,

$$\pi \theta \omega^2 = 2K, \quad \omega \theta \omega^2 = 2iK', \quad \omega = iK'/K,$$

the notation being that which is now usual for the elliptic functions. It is found that

$$\frac{\sqrt{\kappa}}{\pi} \int_0^{\sqrt{\kappa}} \sin 2Ku = 2 \sum_{n=1}^{\infty} \frac{q^{n-1}}{1-q^{2n-1}} \sin(2s-1)\pi n,$$

$$\frac{\kappa K}{\pi} \int_0^{\sqrt{\kappa}} \cos 2Ku = 2 \sum_{n=1}^{\infty} \frac{q^{n-1}}{1-q^{2n-1}} \cos(2s-1)\pi n,$$

$$\frac{K}{\pi} \int_0^{\sqrt{\kappa}} \operatorname{dn} 2Ku = \frac{1}{2} + 2 \sum_{n=1}^{\infty} \frac{q^{2n-1}}{1+q^{2n-1}} \cos 2\pi s n.$$

From the last formula, by putting  $u=0$ , we obtain

$$1 + 4 \sum_{n=1}^{\infty} \frac{q^{2n-1}}{1+q^{2n-1}} = \frac{2K}{\pi} = \theta \omega^2 (1 + 2q + 2q^3 + 2q^5 + \dots)^2,$$

and hence, by expanding both sides in ascending powers of  $q$ , and equating the coefficients of  $q^n$ , we arrive at a formula for the number of ways of expressing  $\pi$  as the sum of two squares. If  $\delta$  is any odd divisor of  $\pi$ , including 1 and  $\pi$  itself if  $\pi$  is odd, we find as the coefficient of  $q^n$  in the expansion of the left-hand side  $4(2\pi - \delta)(\delta - 1)$ , on the right-hand side the coefficient enumerates all the solutions  $\pi = (\pm x)^2 + (\pm y)^2$ , taking account of the different signs (except for  $\delta^2$ ) and of the order in which the terms are written (except when  $x^2 = y^2$ ). Thus if  $\pi$  is an odd prime of the form  $4k+1$ ,  $2(-1)^{k(2k-1)} = 2$ , and the coefficient of  $q^n$  is  $8$ , which is right, because the one possible composition  $\pi = a^2 + b^2$  may be written  $\pi = (\pm a)^2 + (\pm b)^2 = (\pm b)^2 + (\pm a)^2$ , giving eight representations.

By methods of a similar character formulæ can be found for the number of representations of a number as the sum of 4, 6, 8 squares respectively. The four-square theorem has been stated in § 41; the eight-square theorem is that the number of representations of a number as the sum of eight squares is sixteen times the sum of the cubes of its factors, if the given number is odd, while for an even number it is sixteen times the excess of the cubes of the even factors above the cubes of the odd factors. The five-square and seven-square theorems have not been derived from  $q$ -series, but from the general theory of quadratic forms.

68. Still more remarkable results are deducible from the theory of the transformation of the theta functions. The elementary formulæ are

$$\theta_{11}(u, \omega+1) = e^{\pi i/4} \theta_{11}(u, \omega), \quad \theta_{10}(u, \omega+1) = e^{\pi i/4} \theta_{10}(u, \omega),$$

$$\theta_{20}(u, \omega+1) = \theta_{20}(u, \omega), \quad \theta_{21}(u, \omega+1) = \theta_{21}(u, \omega),$$

$$e^{-\pi i u^2 / \omega} \theta_{11}\left(\frac{u}{\omega}, -\frac{1}{\omega}\right) = -i \sqrt{-i\omega} \theta_{11}(u, \omega),$$

$$e^{-\pi i u^2 / \omega} \theta_{10}\left(\frac{u}{\omega}, -\frac{1}{\omega}\right) = \sqrt{-i\omega} \theta_{10}(u, \omega),$$

$$e^{-\pi i u^2 / \omega} \theta_{20}\left(\frac{u}{\omega}, -\frac{1}{\omega}\right) = \sqrt{-i\omega} \theta_{20}(u, \omega),$$

$$e^{-\pi i u^2 / \omega} \theta_{21}\left(\frac{u}{\omega}, -\frac{1}{\omega}\right) = \sqrt{-i\omega} \theta_{21}(u, \omega),$$

where  $\sqrt{-i\omega}$  is to be taken in such a way that its real part is positive. Taking the definition of  $\kappa$  given in § 67, and considering  $\kappa$  as a function of  $\omega$ , we find

$$\kappa(\omega+1) = i \theta_{11}^2 / \theta_{10}^2 = i \kappa(\omega) / \kappa'(\omega),$$

$$\kappa\left(-\frac{1}{\omega}\right) = \theta_{11}^2 / \theta_{20}^2 = \kappa'(\omega).$$

For convenience let  $\kappa^2(\omega) = \sigma$ : then the substitutions  $(\omega, \omega+1)$  and  $(\omega, -\omega^{-1})$  convert  $\sigma$  into  $\sigma/(\sigma-1)$  and  $(1-\sigma)$  respectively. Now if  $\alpha, \beta, \gamma, \delta$  are any real integers such that  $\alpha\delta - \beta\gamma = 1$ , the substitution  $(\omega, (\alpha\omega + \beta)/(\gamma\omega + \delta))$  can be compounded of  $(\omega, \omega+1)$  and  $(\omega, -\omega^{-1})$ ; the effect on  $\sigma$  will be that if we apply a corresponding substitution compounded of  $(\sigma, \sigma/(\sigma-1))$  and  $(\sigma, 1-\sigma)$ . But these are periodic and of order 3, 2 respectively; therefore we cannot get more than six values of  $\sigma$ , namely

$$\sigma, 1-\sigma, \frac{\sigma}{\sigma-1}, \frac{1}{1-\sigma}, \frac{\sigma-1}{\sigma}, \frac{1}{\sigma}.$$

and any symmetrical function of these will have the same value at any two equivalent places in the modular dissection (§ 33). Their sum is constant, but the sum of their squares may be put into the form

$$\frac{2(\sigma^2 - \sigma + 1)^2}{\sigma^2(\sigma-1)^2} - 3;$$

hence  $(\sigma^2 - \sigma + 1)^2 + \sigma^2(\sigma-1)^2$  has the same value at equivalent places. F. Klein writes

$$J = \frac{4(\sigma^2 - \sigma + 1)^3}{27\sigma^2(\sigma-1)^2};$$

this is a transcendental function of  $\omega$ , which is a special case of a

Fuchsian or automorphic function. It is an analytical function of  $q^2$ , and may be expanded in the form

$$J = \frac{1}{1728} (q^2 + 744 + c_1 q^4 + c_2 q^6 + \dots)$$

where  $c_1, c_2, \dots$ , are rational integers.

69. Suppose, now, that  $a, b, c, d$  are rational integers, such that  $\operatorname{div}(a, b, c, d) = 1$  and  $ad - bc = \pi$ , a positive integer. Let  $(\alpha\omega + \beta)/(\gamma\omega + \delta) = \omega$ ; then the equation  $J(\omega') = J(\omega)$  is satisfied if and only if  $\omega' = \omega$ ; that is, if there are integers  $\alpha, \beta, \gamma, \delta$  such that  $\alpha\delta - \beta\gamma = 1$ , and  $(\alpha\omega + \beta)(\gamma\omega + \delta) = (\gamma\omega + \delta)(\alpha\omega + \beta)$ .

If we write  $\psi(\pi) = \pi \Pi(1 + \rho^{-1})$ , where the product extends to all prime factors ( $\rho$ ) of  $\pi$ , it is found that the values of  $\omega$  fall into  $\psi(\pi)$  equivalent sets, so that when  $\omega$  is given there are not more than  $\psi(\pi)$  different values of  $J(\omega')$ . Putting  $J(\omega') = J'$ ,  $J(\omega) = J$ , we have a modular equation

$$f_1(J', J) = 0$$

symmetrical in  $J, J'$ , with integral coefficients and of degree  $\psi(\pi)$ . Similarly when  $\operatorname{div}(a, b, c, d) = \tau$  we have an equation  $f_2(J', J) = 0$  of order  $\psi(\pi/\tau^2)$ ; hence the complete modular equation for transformations of the  $n$ th order is

$$F(J', J) = \Pi(f_1^{r_1}, f_2^{r_2}, \dots) = 0,$$

the degree of which is  $\Phi(\pi)$ , the sum of the divisors of  $\pi$ .

Now if in  $F(J', J)$  we put  $J' = J$ , the result is a polynomial in  $J$  alone, which we may call  $G(J)$ . To every linear factor of  $G$  corresponds a class of quadratic forms of determinant  $(\kappa^2 - 4\pi)$  where  $\kappa^2 < 4\pi$  and  $\kappa$  is an integer or zero; conversely from every such form we can derive a linear factor  $(J - a)$  of  $G$ . Moreover, if with each form we associate its weight (§ 41) we find that with the notation of § 39 the degree of  $G$  is precisely  $2\Pi(4\pi - \kappa^2) - \epsilon_n$ , where  $\epsilon_n = 1$  when  $\pi$  is a square, and is zero in other cases. But the degree may be found in another way as follows. A complete representative set of transformations of order  $\pi$  is given by  $\omega' = (\alpha\omega + \beta)/d$ , with  $ad = \pi$ ,  $0 \leq b < d$ ; hence

$$G(J) = \Pi \left\{ J(\omega) - J \left( \frac{\alpha\omega + \beta}{d} \right) \right\},$$

and by substituting for  $J(\omega)$  and  $J\left(\frac{\alpha\omega + \beta}{d}\right)$  their values in terms of  $q$ , we find that the lowest term in the factor expressed above is either  $q^{1/1728}$  or  $q^{2/1728}$ , or a constant, according as  $a < d$ ,  $a > d$  or  $a = d$ . Hence if  $\nu$  is the order of  $G(J)$ , so that its expansion in  $q$  begins with a term in  $q^{2\nu}$  we must have

$$\nu = \sum_{d \mid \nu} \sum_{d > \nu} (1-d) + \sum_{d \mid \nu} \sum_{d > \nu} d = 2\Sigma d + 2\epsilon_n$$

$$= 2\Sigma d$$

extending to all divisors of  $\pi$  which exceed  $\sqrt{\pi}$ . Comparing this with the other value, we have

$$2\Sigma d(4\pi - \kappa^2) = 2\Sigma d + \epsilon_n = \Phi(\pi) + \Psi(\pi),$$

as stated in § 39.

70. Each of the singular moduli which are the roots of  $G(J) = 0$  corresponds to exactly one primitive class of definite quadratic forms, and conversely.

Corresponding to every given negative determinant  $-\Delta$  there is an irreducible equation  $\psi(j) = 0$ , where  $j = 1728J$ , the coefficients of which are rational integers, and the degree which is  $h(-\Delta)$ . The coefficient of the highest power of  $j$  is unity, so that  $j$  is an arithmetical integer, and its conjugate values belong one to each primitive class of determinant  $-\Delta$ . By adjoining the square roots of the prime factors of  $\Delta$  the function  $\psi(j)$  may be resolved into the product of as many factors as there are genera of primitive classes, and the degree of each factor is equal to the number of classes in each genus. In particular, if  $\{1, 1, \frac{1}{2}(\Delta+1)\}$  is the only reduced form for the determinant  $-\Delta$ , the value of  $j$  is a real negative rational cube. At

the same time its approximate value is  $\exp \left[ -2\pi \frac{1 + \sqrt{-\Delta}}{2} \right] + 744 =$

$744 - e^{\pi\sqrt{\Delta}}$ , so that, approximately,  $e^{\pi\sqrt{\Delta}} = m^2 + 744$  where  $m$  is a rational integer. For instance  $e^{\pi\sqrt{11}} = 884735743.9997775 \dots = 960^2 + 744$  very nearly, and for the class  $(1, 1, 11)$  the exact value of  $j$  is  $-960^3$ . Four and only four other similar determinants are known to exist, namely  $-11, -19, -67, -163$ , although thousands have been classified. According to Hermite the decimal part of  $e^{\pi\sqrt{163}}$  begins with twelve nines; in this case Weber has shown that the exact value of  $j$  is  $-2^{16} \cdot 3^3 \cdot 5^3 \cdot 23^2 \cdot 29^2$ .

71. The function  $J(\omega)$  is the most fundamental of a set of quantities called *class-invariants*. Let  $(a, b, c)$  be the representative of any class of definite quadratic forms, and let  $\omega$  be the root of  $ax^2 + bx + c = 0$  which has a positive imaginary part; then  $F(\omega)$  is said to be a class-invariant for  $(a, b, c)$  if  $F\left(\frac{\alpha\omega + \beta}{\gamma\omega + \delta}\right) = F(\omega)$  for all real integers  $\alpha, \beta, \gamma, \delta$  such that  $\alpha\delta - \beta\gamma = 1$ . This is true for  $J(\omega)$  whatever  $\omega$  may be, and it is for this reason that  $J$  is so fundamental. But, as will be seen from the above examples, the value of  $J$  soon becomes so large that its calculation is impracticable. Moreover, there is the difficulty of constructing the modular equation  $f_1(J', J) = 0$  (§ 69), which

has only been done in the cases when  $n = 2, 3$  (the latter by Smith in *Proc. Lond. Math. Soc.* ix. p. 242).

For moderate values of  $\Delta$  the difficulty can generally be avoided by constructing algebraic functions of  $j$ . Suppose we have an irreducible equation

$$x^n + c_1x^{n-1} + \dots + c_n = 0,$$

the coefficients of which are rational functions of  $j(\omega)$ . If we apply any modular substitution  $\omega' = S(\omega)$ , this leaves the equation unaltered, and consequently only permutes the roots among themselves: thus if  $x_1(\omega)$  is any definite root we shall have  $x_1(\omega') = x_i(\omega)$ , where  $i$  may or may not be equal to 1. The group of unitary substitutions which leave all the roots unaltered is a factor of the complete modular group. If we put  $y = x(n\omega)$ ,  $y$  will satisfy an equation similar to that which defines  $x$ , with  $j'$  written for  $j$ ; hence, since  $j, j'$  are connected by the equation  $f_1(j, j') = 0$ , there will be an equation  $\psi(x, y) = 0$  satisfied by  $x$  and  $y$ . By suitably choosing  $x$  we can in many cases find  $\psi(x, y)$  without knowing  $f_1(j, j')$ ; and then the equation  $\psi(x, y) = 0$  defines a set of singular moduli, each one of which belongs to a certain value of  $\omega$  and all the quantities derived from it by the substitutions which leave  $x(\omega)$  unaltered.

As one of the simplest examples, let  $n = 2$ ,  $x^2 - j(\omega) = x^2 - j = 0$ . Then the equation connecting  $x, y$  in its complete form is of the ninth degree in each variable; but it can be proved that it has a rational factor, namely

$$y^3 - x^2y^2 + 495xy + x^2 - 2^7 \cdot 3^3 \cdot 5^2 = 0,$$

and if in this we put  $x = y = u$ , the result is

$$u^6 - 2u^4 - 495u^2 + 2^7 \cdot 3^3 \cdot 5^2 = 0,$$

the roots of which are 12, 20, -15, -15. It remains to find the values of  $\omega$ , to which they belong. Writing  $\gamma_2(\omega) = \frac{2}{3}j$ , it is found that we may define  $\gamma_2$  in such a way that  $\gamma_2(\omega+1) = e^{2\pi i} \gamma_2(\omega)$ ,  $\gamma_2(\omega^{-1}) = \gamma_2(\omega)$ , whence it is found that

$$\gamma_2\left(\frac{a\omega + \beta}{\gamma\omega + \delta}\right) = e^{-\frac{2\pi i}{3}(a^2 + \gamma a + \beta\delta - \beta\gamma^2)} \gamma_2(\omega).$$

We shall therefore have  $\gamma_2(2\omega) = \gamma_2(\omega)$  for all values of  $\omega$  such that

$$2a = \frac{a\omega + \beta}{\gamma\omega + \delta} - \omega - \beta\gamma = 1, \quad \gamma\delta + \gamma a + \beta\delta - \beta\gamma^2 \equiv 0 \pmod{3}.$$

Putting  $(a, \beta, \gamma, \delta) = (0, -1, 1, 0)$  the conditions are satisfied, and  $2\omega = i\sqrt{2}$ . Now  $j(i\sqrt{2}) = 1728$ , so that  $\gamma_2(i\sqrt{2}) = 12$ ; and since  $j(\omega)$  is positive for a pure imaginary,  $\gamma_2(i\sqrt{2}) = 20$ . The remaining case is settled by putting

$$\frac{\omega}{2} = \frac{a\omega + \beta}{\gamma\omega + \delta},$$

with  $a, \beta, \gamma, \delta$  satisfying the same conditions as before. One solution is  $(-1, 2, 1, 1)$  and hence  $\omega^3 + 3\omega + 4 = 0$ , so that  $\gamma_2\left(\frac{-3+i\sqrt{2}}{2}\right) = -15$ .

Besides  $\gamma_2$  other irrational invariants which have been used with effect are  $\gamma_3 = \sqrt{j-1728}$ , the moduli  $\kappa, \kappa'$ , their square and fourth roots, the functions  $f_1, f_2$  defined by

$$f_2 = 2(\kappa\kappa')^{-\frac{1}{2}}, \quad f_1 = \sqrt{\kappa}, \quad f_1' = \sqrt{\kappa'},$$

and the function  $\eta(\omega)/\eta(\omega')$  where  $\eta(\omega)$  is defined by

$$\eta(\omega) = q^{\frac{1}{2}} \sum_{n=0}^{\infty} (-1)^n q^{2n^2 + 1} = \frac{1}{\sqrt{3}} \theta_{11}\left(\frac{2}{3}, q\right) = q^{\frac{1}{2}} \theta_{11}(1 - q^2).$$

72. Another powerful method, developed by C. F. Klein and E. E. R. Fricke, proceeds by discussing the deficiency of  $f_1(j, j')$  as considered as representing a curve. If this deficiency is zero,  $j$  and  $j'$  may be expressed as rational functions of the same parameter, and this replaces the modular equation in the most convenient manner. For instance, when  $n = 7$ , we may put

$$j = \frac{(r^2 + 13r + 49)(r^2 + 5r + 1)^2}{r^7} = \phi(r), \quad j' = \phi(r'),$$

$$rr' = 49.$$

The corresponding singular moduli are found by solving  $\phi(r) = \phi(r')$ . For deficiency 1 we may find in a similar way two auxiliary functions  $x, y$  connected by some simple equation  $\psi(x, y) = 0$  not exceeding the fourth degree, and such that  $j, j'$  are each rational functions of  $x$  and  $y$ .

Hurwitz has extended this field of research almost indefinitely, not only by generalising the formulae for class-number sums, such as that in § 69, but also by bringing the modular-function theory into connexion with that of algebraic correspondence and Abelian integrals. A comparatively simple example may help to indicate the nature of these researches. From the formulae given at the beginning of § 67, we can deduce, by actual multiplication of the corresponding series,

$$\frac{1}{q^{\frac{1}{2}}} \theta_{10} \omega - \theta_{10}^2 \omega^2 \theta_{10} = \sum_{\xi} \left(\frac{-1}{\xi}\right) |\xi| q^{\frac{1}{2}} \sum_{\eta} q^{\eta^2} \left[ \xi = \pm 1, \pm 3, \dots; \eta = 0, \pm 1, \pm 2, \dots \right]$$

$$= \sum \chi(m) q^{\frac{1}{2}m} \quad [m = -1, 5, 9, \dots]$$

where

$$\chi(m) = \sum \left(\frac{-1}{\xi}\right) |\xi|$$

extended over all the representations  $m = \xi^2 + 4\eta^2$ . In a similar way

$$\frac{1}{q^{\frac{1}{2}}} \theta_{11}^2 \theta_{10} = \theta_{10} \theta_{10}^2 \theta_{10} = 2\sum (-1)^l (m-1) \chi(m) q^{m/4}$$

$$\frac{1}{q^{\frac{1}{2}}} \theta_{11}^3 \theta_{10} = \theta_{10} \theta_{10}^2 \theta_{10}^2 = \sum (-1)^l (m-1) \chi(m) q^{m/4}$$

If, now, we write

$$j_1(\omega) = \sum \frac{(-1)^l (m-1) \chi(m)}{m} q^{m/4}, \quad j_2(\omega) = 2\sum \frac{(-1)^l (m-1) \chi(m)}{m} q^{m/4},$$

$$j_3(\omega) = 2\sum \frac{\chi(m)}{m} q^{m/4}$$

we shall have

$$\delta j_1 : \delta j_2 : \delta j_3 = \theta_{10} : \theta_{01} : \theta_{00}$$

where  $\theta_{10}, \theta_{01}, \theta_{00}$  are connected by the relation (§ 67)

$$\theta_{10}^4 + \theta_{01}^4 - \theta_{00}^4 = 0$$

which represents, in homogeneous co-ordinates, a quartic curve of deficiency 3. For this curve, or any equivalent algebraic figure,  $j_1(\omega), j_2(\omega)$  and  $j_3(\omega)$  supply an independent set of Abelian integrals of the first kind. If we put  $x = \sqrt{\kappa}, y = \sqrt{\kappa'}$ , it is found that

$$\int \frac{dx}{y} = \frac{1}{2} j_1(\omega), \quad \int \frac{dx}{y^2} = \frac{1}{2} j_2(\omega), \quad \int \frac{dx}{y^3} = \frac{1}{2} j_3(\omega),$$

so that the integrals which the algebraic figure gives in connexion with  $x^4 + y^4 - 1 = 0$  are directly identified with  $j_1(\omega), j_2(\omega), j_3(\omega)$ , provided that we put  $x = \sqrt{\kappa}$ .

Other functions occur in this theory analogous to  $j_1(\omega)$ , but such that in the  $q$ -series which are the expansions of them the coefficients and exponents depend on representations of numbers by quaternary quadratic forms.

73. In the *Berliner Sitzungsberichte* for the period 1883-1890, L. Kronecker published a very important series of articles on elliptic functions, which contain many arithmetical results of extreme elegance; some of these Kronecker had announced without proof many years before. A few will be quoted here, without any attempt at demonstration; but in order to understand them, it will be necessary to bear in mind two definitions. The first relates to the Legendre-Jacobi symbol  $\left(\frac{a}{b}\right)$ . If  $a, b$  have a common factor we put

$\left(\frac{a}{b}\right) = 0$ ; while if  $a$  is odd and  $b = 2^c b'$ , where  $c$  is odd, we put

$\left(\frac{a}{b}\right) = \left(\frac{2^c}{a}\right) \left(\frac{a}{b'}\right)$ . The other definition relates to the classification of discriminants of quadratic forms. If  $D$  is any number that can be such a discriminant, we must have  $D \equiv 0 \pmod{4}$ , and in every case we can write  $D = D_0 Q^2$ , where  $Q^2$  is a square factor of  $D$ , and  $D_0$  satisfies one of the following conditions, in which  $P$  denotes a product of different odd primes:—

$$\begin{aligned} D_0 &= P, & \text{with } P &= 1 \pmod{4} \\ D_0 &= 4P, & P &= -1 \pmod{4} \\ D_0 &= 8P, & P &= \pm 1 \pmod{4} \end{aligned}$$

Numbers such as  $D_0$  are called *fundamental discriminants*; every discriminant is uniquely expressible as the product of a fundamental discriminant and a positive integral square.

Now let  $D_1, D_2$  be any two discriminants, then  $D_1 D_2$  is also a discriminant, and we may put  $D_1 D_2 = 3 = D_0 Q^2$ , where  $D_0$  is fundamental: this being done, we shall have

$$\begin{aligned} \tau \sum_{k=1}^{\infty} \sum_{h=1}^{\infty} \left(\frac{D_1 Q^2}{k}\right) \left(\frac{D_2 Q^2}{h}\right) F(hk) \\ = \frac{1}{2} \sum_{a,b,c} \left[ \left(\frac{D_1}{a}\right) + \left(\frac{D_2}{b}\right) \right] \sum_{m,n} \left(\frac{Q^2}{m}\right) F(am^2 + bmn + cn^2) \end{aligned}$$

where we are to take  $h, k = 1, 2, 3, \dots + \infty$ ;  $m, n = 0, \pm 1, \pm 2, \dots + \infty$  except that, if  $D < 0$ , the case  $m = n = 0$  is excluded, and that, if  $D > 0$ ,  $(2am + bn)T \geq nU$  where  $(T, U)$  is the least positive solution of  $T^2 - DU^2 = 4$ . The sum  $\Sigma$  applies to a system of representative  $a, b, c$ .

primitive forms  $(a, b, c)$  for the determinant  $D$ , chosen: so that  $a$  is prime to  $Q$ , and  $b, c, a$  are each divisible by all the prime factors of  $Q$ .  $A$  is any number prime to  $2D$  and representable by  $(a, b, c)$ ; and finally  $r = 2, 4, 6, 1$  according as  $D < 4, D = -4, D = -3$  or  $D > 0$ . The function  $F$  is quite arbitrary, subject only to the conditions that  $F(xy) = F(x)F(y)$ , and that the sums, on both sides are convergent. By putting  $F(x) = x^{-1-p}$ , where  $p$  is a real positive quantity, it can be deduced from the foregoing that, if  $D_2$  is not a square, and if  $D_1$  is different from 1,

$$rH(D_1 Q^2) H(D_2 Q^2) = L_1 \sum_{\rho, \sigma, a, b, c} \left(\frac{D_1}{\rho}\right) \sum_{m, n} \left(\frac{Q^2}{m}\right) (am^2 + bmn + cn^2)^{-1-p}$$

where the function  $H(D)$  is defined as follows for any discriminant  $D$ :—

$$d < -\Delta < 0 \quad rH(d) = \frac{2\pi}{\sqrt{-d}} h(-d)$$

$$d > 0 \quad H(d) = \frac{h(d)}{2\sqrt{d}} \log \frac{T+U\sqrt{d}}{T-U\sqrt{d}}$$

$h(d)$  meaning the number of primitive forms for the determinant  $d$ . This is a generalisation of a theorem due to Dirichlet.

Then is another formula which, in a certain sense, is the generalisation of Gauss's sums (§ 62) in cyclotomy. Let  $\psi(u, v)$  denote the function  $\theta_{11}(u+v) + \theta_{10}(u)\theta_{10}(v)$  and let  $D_1, D_2$  be any two fundamental discriminants such that  $D_1 D_2$  is also fundamental and negative: then

$$\frac{\sqrt{|D_1 D_2|}}{2\pi} \sum_{s_1, s_2} \left( \frac{D_1}{s_1} \right) \left( \frac{D_2}{s_2} \right) \psi \left( \frac{2s_1}{|D_1|}, \frac{2s_2}{|D_2|} \right) \\ = \sum_{a, b, c} \left[ \left( \frac{D_1}{a} \right) + \left( \frac{D_2}{b} \right) \right] \sum_{n=1}^{\infty} q^{i(am^2 + bnm + cn^2)}$$

where, on the left-hand side, we are to sum for  $s_1 = 1, 2, 3, \dots, |D_1|$ ; and on the right we are to take a complete set of representative primitive forms  $(a, b, c)$  for the determinant  $D_1 D_2$  and to put  $m, n$  all positive and negative integral values such that  $am^2 + bnm + cn^2$  is odd. The quantity  $\tau$  is 2, if  $|D_1 D_2| < -4$ ,  $\tau = 4$  if  $|D_1 D_2| = -4$ ,  $\tau = 6$  if  $|D_1 D_2| = -3$ . By putting  $D_2 = 1$ , we obtain, after some easy transformations,

$$\sum_{s=1}^{i\Delta} \left( \frac{-\Delta}{s} \right) \frac{4\sqrt{\Delta}}{\pi} \sum_{n=1}^{\infty} q^{i(\Delta n^2 + bnm + cn^2)},$$

which holds for any fundamental discriminant  $-\Delta$ . For instance,

taking  $\omega = iK'/K$ , and  $\Delta = -3$ , we have  $b\omega^2 = 2\omega K/\pi$ , and  $\sum q^{i(m^2 + mn + n^2)} = \frac{2\sqrt{K}}{\pi} \sum_{k=1}^{\infty} \frac{3k}{4k}$ ; a verification is afforded by making  $2k$  approach

the value  $\pi$ , in which case  $q, \kappa$  vanish, while the limit of  $q^2/\kappa$  is  $\frac{1}{3}$ , whence the limiting value of  $\sum_{k=1}^{\infty} \frac{3k}{4k}$  is that of  $6q^2/\kappa\sqrt{3}$ , which  $= 6/\sqrt{3} \times \sqrt{3}/2$ , as it should be.

Several of Kronecker's formulae connect the solution of the Pellian equation with elliptic modular functions: one example may be given here. Let  $D$  be a positive discriminant of the form  $8m+5$ , let  $(T, U)$  be the least solution of  $T^2 - DU = \pm 1$ ; then, if  $h(D)$  is the number of primitive classes for the determinant  $D$ ,

$$(T - U\sqrt{D})^{h(D)} = \Pi (2\alpha_k)^2$$

where the product on the right extends to a certain sixth part of those values of  $2\alpha_k$  which are singular, and correspond to the field  $\mathbb{Q}(\sqrt{-D})$ , or in other words are connected with the class invariant  $j(\sqrt{-D})$ . For instance, if  $D = 5$ , the equation to find  $(\alpha_k)^2$  is

$$4\beta(\alpha_k^2 - 1)^2 + (25 + 13\sqrt{5})\alpha_k^2 = 0$$

one root of which is given by  $(2\alpha_k)^2 = 9 - 4\sqrt{5} = T - U\sqrt{5}$  which is right, because in this case  $h(D) = 1$ .

**74. Frequency of Primes.**—The distribution of primes in a finite interval  $(a, a+b)$  is very irregular, if we change  $a$  and keep  $b$  constant. Thus if we put  $\pi^* = \pi$ , the numbers  $\mu = 2, \mu + 3, \dots, \mu + h - 1$  are all composite, so that we can form a run of consecutive composite numbers as extensive as we please; on the other hand, there is possibly no limit to the number of cases in which  $\rho$  and  $\rho + 2$  are both primes. Legendre was the first to find an approximate formula for  $F(x)$ , the number of primes not exceeding  $x$ . He found by induction

$$F(x) = x + (\log x - 1.08366)$$

which answers fairly well when  $x$  lies between 100 and 1,000,000, but becomes more and more inaccurate as  $x$  increases. Gauss found, by theoretical considerations (which, however, he does not explain), the approximate formula

$$F(x) = L(x) = \int_2^x \frac{dx}{\log x}$$

(where, as in all that follows,  $\log x$  is taken to the base  $e$ ). This value is ultimately too large, but when  $x$  exceeds a million it is nearer the truth than the value given by Legendre's formula.

By a singularly profound and original analysis, Riemann succeeded in finding a formula, of the same type as Gauss's, but more exact for very large values of  $x$ . In its complete form it is very complicated; but, by omitting terms which ultimately vanish (for sufficiently large values of  $x$ ) in comparison with those retained, the formula reduces to

$$F(x) = A + \sum_{m=1}^{\infty} \frac{1}{m} L(x^{-m}) \quad (m = 1, 2, 3, 5, 6, 7, 11, \dots)$$

where the summation extends to all positive integral values of  $m$  which have no square factor, and  $A$  is the number of different prime factors of  $m$ , with the convention that when  $m = 1$ ,  $(-1)^m = 1$ . The symbol  $A$  denotes a constant, namely

$$A = \sum_{m=1}^{\infty} \frac{(-1)^m}{m} \times \left\{ 1 - \prod_{p|n} \left( \frac{dx}{x^2 - 1} \log x \right) \right\}$$

and  $L$  is used in the sense given above.

F. L. Tchibéchev obtained some remarkable results on the frequency of primes by an ingenious application of Stirling's theorem. One of these is that there will certainly be  $(h+1)$  primes between  $a$  and  $b$ , provided that

$$a < \frac{5b}{6} - 2\sqrt{b} - \frac{16}{25} R \log 6 (\log b)^2 - \frac{5}{24R} (4k+25) - \frac{25}{6R}$$

where  $R = \frac{1}{2} \log 2 + \frac{1}{3} \log 3 + \frac{1}{4} \log 5 - s_6 \log 30 = 0.921292 \dots$  From

this may be inferred the truth of Bertrand's conjecture that there is always at least one prime between  $a$  and  $(2a-2)$  if  $2a > 7$ . Tchibéchev's results were generalized and made more precise by Sylvester.

The actual calculation of the number of primes in a given interval may be effected by a formula constructed and used by D. F. E. Meissel. The following table gives the values of  $F(n)$  for various values of  $n$ , according to Meissel's determinations:—

Riemann's analysis mainly depends upon the properties of the function

$$\zeta(s) = \sum_{n=1}^{\infty} n^{-s} \quad (n = 1, 2, 3, \dots),$$

considered as a function of the complex variable  $s$ . The above definition is only valid when the real part of  $s$  exceeds 1; but it can be generalized by writing

$$2 \sin \pi z \Gamma(z) \zeta(z) = \sum_{n=1}^{\infty} \frac{(-z)^{z-1} \Gamma(z)}{n^z}$$

where the integral is taken from  $x - \frac{1}{2} + i\epsilon$  along the axis of real quantities to  $x + \frac{1}{2}$ , where  $\epsilon$  is a very small positive quantity, then round a circle of radius  $\epsilon$  and centre at the origin, and finally from  $x + \frac{1}{2}$  to  $x + i\infty$  along the axis of real quantities. This function  $\zeta(z)$  is of great importance, and has been recently studied by von Mangoldt, Landau and others.

Reference has already been made to the fact that if  $l, m$  are coprimes the linear form  $lx + m$  includes an infinite number of primes. Now let  $(a, b, c)$  be any primitive quadratic form with a total generic character  $C$ ; and let  $lx + m$  be a primitive linear form chosen so that all its values have the character  $C$ . Then it has been proved by Weber and Meyer that  $(a, b, c)$  is capable of representing an infinity of primes all of the linear form  $lx + m$ .

**75. Arithmetical Functions.**—This term is applied to symbols such as  $\phi(n)$ ,  $\Phi(n)$ , &c., which are associated with  $n$  by an intrinsic arithmetical definition. The function  $\Phi(n)$  was written  $f_n$  by Euler, who investigated its properties, and by proving the formula

$$\frac{\infty}{1} (1 - q^n) = \frac{1}{2q} (3^{n^2 + 1})$$
 deduced the result that

$$f_n = f(n-1) + f(n-2) - f(n-3) - \dots = \Sigma (-1)^{r-1} f \left( n - \frac{3r^2 + r}{2} \right)$$

where on the right hand we take  $n$  to be all the positive values of  $s$  such that  $n - \frac{3s^2 + s}{2}$  is not negative, and to interpret  $f_0$  as  $n$ , if this term occurs. J. Liouville makes frequent use of this function in his papers, but denotes it by  $\zeta(n)$ .

If the quantity  $x$  is positive and not integral, the symbol  $E(x)$  or  $[x]$  is used to denote the integer (including zero) which is obtained by omitting the fractional part of  $x$ ; thus  $E(\sqrt{2}) = 1$ ,  $E(0.7) = 0$ , and so on. For some purposes it is convenient to extend the definition by putting  $E(-x) = -E(x)$ , and agreeing that when  $x$  is a positive integer,  $E(x) = x - \frac{1}{2}$ ; it is then possible to find a Fourier sine-series representing  $x - E(x)$  for all real values of  $x$ . The function  $E(x)$  has many curious and important properties, which have been investigated by Gauss, Hermite, Hacks, Pringsheim, Stern and others. What is perhaps the simplest proof of the law of quadratic reciprocity depends upon the fact that if  $p, q$  are two odd primes, and we put  $p = 2k + 1$ ,  $q = 2k' + 1$

$$\sum_{r=1}^{p-1} \left( \frac{r}{q} \right) + \sum_{s=1}^{q-1} \left( \frac{s}{p} \right) = hk = \frac{1}{2} (p-1)(q-1)$$

the truth of which is obvious, if we rule a rectangle  $p' \times q'$  into unit squares, and draw its diagonal. This formula is Gauss's, but the geometrical proof is due to Eisenstein. Another useful formula is

$$\sum_{r=1}^{m-1} E \left( x + \frac{r}{m} \right) = E(mx) - E(x),$$
 which is due to Hermite.

Various other arithmetical functions have been devised for particular purposes; two that deserve mention (both due to Kronecker) are  $\delta_{h,k}$ , which means 0 or 1 according as  $h, k$  are unequal or equal, and  $\text{sgn } x$ , which means  $x \pm |x|$ .

**76. Transcendental Numbers.**—It has been proved by Cantor that the aggregate of all algebraic numbers is countable. Hence immediately follows the proposition (first proved by Liouville) that there are numbers, both real and complex, which cannot be defined by any combination of a finite number of equations with rational integral coefficients. Such numbers are said to be transcendental. Hermite first completely proved the transcendental character of  $e$ ; and Lindemann, by a similar method, proved the transcendence of  $\pi$ . Thus it is now finally established that the quadrature of the circle is impossible, not only by rule and compass, but even with the help of any number of algebraic curves of any order when the coefficients in their equations are rational (see Hermite, *C.R.* lxxvii., 1873, and Lindemann, *Math. Ann.* xx., 1882). Another number which is almost certainly transcendental is Euler's constant  $C$ . It may be convenient to give here the following numerical values:—

$\pi = 3.14159$     26535    89793    23846...  
 $e = 2.71828$     18284    59045    23536...  
 $c = 0.57721$     56649    01532    8606065... (Gauss-Nicolaï)  
 $\log_{10} e = (\pi \log e) = 0.13493$     41840... (Weber),

the last of which is useful in calculating class-invariants.

77. *Miscellaneous Investigations.*—The foregoing articles (§§ 24-76) give an outline of what may be called the analytical theory of numbers, which is mainly the work of the 19th century, though many of the researches of Lagrange, Legendre and Gauss, as well as all those of Euler, fall within the 18th. But after all, the germ of this remarkable development is contained in what is only a part of the original Diophantine analysis, of which, beyond question, Fermat was the greatest master. The spirit of this method is still vigorous in Euler; but the appearance of Gauss's *Disquisitiones arithmeticae* in 1801 transformed the whole subject, and gave it a new tendency which was strengthened by the discoveries of Cauchy, Jacobi, Eisenstein and Dirichlet. In recent times Edouard Lucas revived something of the old doctrine, and it can hardly be denied that the Diophantine method is the one that is really germane to the subject. Even the strange results obtained from elliptic and modular functions must somehow be capable of purely arithmetical proof without the use of infinite series. Besides this, the older arithmeticians have announced various theorems which have not been proved or disproved, and made a beginning of theories which are still in a more or less rudimentary stage. As examples of the latter may be mentioned the partition of numbers (see NUMBERS, PARTITION OF, below), and the resolution of large numbers into their prime factors.

The general problem of partitions is to find all the integral solutions of a set of linear equations  $\sum c_i x_i = m$ , with integral coefficients, and fewer equations than there are variables. The solutions may be further restricted by other conditions—for instance, that all the variables are to be positive. This theory was begun by Euler; Sylvester gave lectures on the subject, of which some portions have been preserved; and various results of great generality have been discovered by P. A. MacMahon. The author last named has also considered Diophantine inequalities, a simple problem in which is "to enumerate all the solutions of  $7x \geq 13y$  in positive integers."

The resolution of a given large number into its prime factors is still a problem of great difficulty, and tentative methods have to be applied. But a good deal has been done by Seelhoff, Lucas, Landry, A. J. C. Cunningham and Lawrence to shorten the calculation, especially when the number is given in, or can be reduced to, some particular form.

It is well known that Fermat was led to the erroneous conjecture (he did not affirm it) that  $2^m + 1$  is a prime whenever  $m$  is a power of 2. The first case of failure is when  $m = 32$ ; in fact  $2^{32} + 1 \equiv 0 \pmod{641}$ . Other known cases of failure:  $m = 2^n$ , when  $n = 6, 12, 23, 26$  respectively; at the same time, Eisenstein asserted that he had proved that the formula  $2^{2^n} + 1$  included an infinite number of primes. His proof is not extant; and no other has yet been supplied. Similar difficulties are encountered when we examine Mersenne's numbers, which are those of the form  $2^p - 1$ , with  $p$  a prime; the known cases for which a Mersenne number is prime correspond to  $p = 2, 3, 5, 7, 13, 17, 19, 31, 61$ .

A perfect number is one which, like 6 or 28, is the sum of its aliquot parts. Euclid proved that  $2^{p-1}(2^p - 1)$  is perfect when  $(2^p - 1)$  is a prime; and it has been shown that this formula includes all perfect numbers which are even. It is not known whether any odd perfect numbers exist or not.

Friendly numbers (*numeri amicable*) are pairs such as 220, 284, each of which is the sum of the aliquot parts of the other. No general rules for constructing them appear to be known, but several have been found, in a more or less methodical way.

78. In conclusion it may be remarked that the science of arithmetic (*q.v.*) has now reached a stage when all its definitions, processes and results are demonstrably independent of any theory of variable or measurable quantities such as those postulated in geometry and mathematical physics; even the notion of a limit may be dispensed with, although this idea, as well as that of a variable, is often convenient. For the application of arithmetic to geometry and analysis, see FUNCTION.

**AUTHORITIES.**—W. H. and G. E. Young, *The Theory of Sets of Points* (Cambridge, 1906; contains bibliography of theory of aggregates); P. Bachmann, *Zahlentheorie* (Leipzig, 1892; the most complete treatise extant); Dirichlet-Dedekind, *Vorlesungen über Zahlentheorie* (Braunschweig, 3rd and 4th ed., 1879, 1894); K. Hensel, *Theorie der algebraischen Zahlen* (Leipzig, 1908); H. J. S. Smith, *Report on the Theory of Numbers* (Brit. Ass. Rep., 1859-1863, 1865, or *Colt. Math. Papers*, vol. 1.); D. Hilbert, "Bericht über die Theorie der algebraischen Zahlkörper" (*in Jahrbuch d. deutschen Math.-Vereinigung*, vol. iv., Berlin, 1897); Klein-Fricke, *Elliptische Modulfunctionen* (Leipzig, 1890-1892); H. Weber, *Elliptische Functionen u. algebraische Zahlen* (Braunschweig, 1891). Extensive bibliographies will be found in the Royal Society's *Subject Index*, vol. i. (Cambridge, 1908) and *Encycl. d. math. Wissenschaften*, vol. i. (Leipzig, 1898). (G. B. M.)

**NUMBERS, BOOK OF**, the fourth book of the Bible, which takes its title from the Latin equivalent of the Septuagint 'Αποδύα. While the English version follows the Septuagint directly in speaking of Genesis, Exodus, Leviticus and Deuteronomy, it follows the Vulgate in speaking of Numbers. Since this book describes the way in which an elaborate census of Israel was taken on two separate occasions, the first at Sinai at the beginning of the desert wanderings and the second just before their close on the plains of Moab, the title is quite appropriate. The name given to it in modern Hebrew Bibles from its fourth word *Bemidbar* ("In the desert") is at least equally appropriate. The other title in use among the Jews, *Vayyidhabbar* ("And he said"), is simply the first word of the book and has no reference to its contents.

Numbers is the first part of the second great division of the Hexateuch. In the first three books we are shown how God raised up for Himself a chosen people and how the descendants of Israel on entering at Sinai into a solemn league and covenant with Yahweh (Jehovah) became a separate nation, a peculiar people. In the last three books we are told what happened to Israel between the time it entered into this solemn covenant and its settlement in the Promised Land under the successor of Moses. Yet, though this part of a larger whole, the book of Numbers has been so constructed by the Redactor as to form a self-contained division of that whole.

The truth of this statement is seen by comparing the first verse of the book with the last. The first is as evidently meant to serve as an introduction to the book as the last is to serve as its conclusion. This is not to say, however, that the book is all of a piece, or written on a systematic plan. On the contrary, no book in the Hexateuch gives such an impression of incoherence, and in none are the different strata which compose the Hexateuch more distinctly discernible.

It is noteworthy that the problems of Hexateuch criticism are gradually changing their character, as one after another of the main contentions of Biblical scholars regarding the date and authorship of the Hexateuch passes out of the list of debatable questions into that of acknowledged facts. No competent scholars now question the existence, hardly any one the relative dates, of J, E, and P. In Numbers one can tell almost at a glance which parts belong to P, the Priestly Code, and which to JE, the narrative resulting from the combination of the Judaic work of the Yahwist with the Ephraimic work of the Elohist. The main difficulty in Numbers is to determine to which stratum of P certain sections should be assigned.

The first large section (i. - x. 10) is wholly P, and the last eleven chapters are also P (with the exception of two or three paragraphs in chap. xxxiii., while the intervening portion is mainly P with the exception of three important episodes and two or three others of less importance. The three main episodes are those of the twelve spies, the rebellion of Korah, Dathan and Abiram, and Balaam's mission to Balak. The last is the only one even of these three in which there is nothing belonging to P. Another passage which we may here mention is one where the elements of JE can be readily separated and assigned to their respective authors, viz. chaps. xi. and xii. It is generally agreed that to E belongs the passage describing the outpouring of the Spirit on Eldad and Medad and the remarkable prayer of Moses in xi. 29, "Would God that all the Lord's people were prophets that the Lord



would put his Spirit upon them," a prayer that closely approaches the New Testament idea that all Christians are "priests unto God." As usual, the J and E elements possess such a vivid character as to render them familiar to ordinary readers. The legislative and statistical and especially the ritualistic parts belonging to P are so detailed and uninteresting that they make no impression on a reader's memory, and P's diffuseness, always undue, reaches a climax in chap. vii. where the offerings presented by each tribe at the dedication of the Tabernacle are actually described in such full detail that six, in themselves extremely uninteresting, verses are repeated in identical terms no fewer than twelve times. Compare also the very similar repetitions and diffuseness in chap. xxix.

Perhaps, however, the most illuminating example of the difference between traditions as recorded in J or E and traditions as given by P is found in the very first passage that occurs after the first long section of P describing the order of march of the several tribes and the position of the ark in the very centre of the host, both when encamped and on the march. Notwithstanding all this, in x. 30 we find Moses entreating Hobab, the son of Reuel his father-in-law, to come along with the Israelites to be "eyes" unto them; and in x. 33 it is stated that the ark went before them to seek out a resting-place for them. Whether we ascribe this whole passage simply to JE or consider, as many scholars do, that the first statement is by J and the second by E, it is clear that these statements directly contradict P's elaborate scheme, according to which the people march, tribe by tribe, with the ark in the very centre of the square, and guided by the pillar of cloud by day and the pillar of fire by night. There can be equally little doubt that these statements are much more likely to be in accordance with fact than P's. The latter's elaborate plans go on the supposition that great masses of men, women and children could be moved about over the desert as easily as pawns on a chess-board; but even the greatest military leader the world has seen would have been unable to preserve such complicated formations amid the difficulties inevitable on a desert march; and the more carefully an intelligent reader has studied the details of P's plan, the more astonished will he be to read the statement in x. 33 as to the position of the ark, and to learn that Moses, instead of simply following the pillar of cloud, requests Hobab to determine the line of march and select the sites for encampment. No clearer proof could be desired of the utterly uncritical spirit of the age in which the Hexateuch got its present form than that this detailed account should be immediately followed by two short paragraphs in palpable contradiction of the whole plan of camp and march so elaborately worked out in the preceding narrative.

The fact is that Numbers is the result of a long literary process of amalgamation both of traditions and of documents, a process that began in the closing decades of the 9th century B.C. and did not finally end till the 2nd century B.C., the earliest date being that of J, and the latest probably that of the various addenda to Balaam's prophecies, e.g. xxiii. 10b, xxiv. 9b, xxiv. 18-24. Balaam's prayer in xxiii. 10b is not only metrically superfluous, but the personal, individual note in it is quite out of keeping with every other reference in this poem, which is purely national. This addition may therefore have been originally the marginal note of a pious scribe which was afterwards transferred to the text. In xxiv. 24 Kittim is a name originally derived from Kitium, a city of Cyprus. The meaning of "Kittim" was then extended to include the inhabitants of all the islands and coast-lands of the Mediterranean. Hence it might mean not only Macedonia or Greece, but even Italy. In Dan. xi. 30 it is certainly applied to Rome, the Vulgate rendering it "Romam" there just as that version translates it here by "Italia." Hence Baentsch would refer this oracle to the time of Antiochus IV. (Epiphanes) and even to the embassy of Popilius Laenas in 168 B.C. when that haughty Roman humiliated the Syrian king by drawing a circle round him with his cane, and daring him to step out of it till he had given him an answer.

The book falls naturally into three sections, chronologically arranged: (1) Chaps. 1-x, Israel's twenty-day sojourn at Sinai during which a census of the people is taken and various laws are

promulgated by Moses. (2) Chaps. x. 11-xxii., incidents that occurred during the march of Israel from Sinai to the plains of Moab. These incidents seem to have been chosen for the purpose of casting light on the religious history and character of the people and showing how later generations explained the origin of various place names, cf. Taberah and Kibrothhattaavah, xi. 3, 34, and modes or objects of worship, cf. the worship of the brazen serpent, xii. 4-11, which, as we learn from 2 Kings xvii. 4, continued down to the time of Hezekiah. (3) Chaps. xxii. 2-xxxv., Israel's sojourn in the plains of Moab, their experiences while there, and the taking of a second census, preliminary to the invasion of Canaan.

Two examples of the very miscellaneous contents of the book will suffice to show the different literary strata of which it is composed.

(A) We shall take first the account given in chap. xvi. of the rebellion of Korah, Dathan and Abiram. There would be originally four independent narratives, J, E, and two very distinct strata of P, which we may call P<sup>1</sup> and P<sup>2</sup> or P<sup>3</sup>, i.e. later supplements to P. The narratives of J and E can no longer be distinguished except from slight linguistic marks, perceptible only to Hebrew scholars; but the three stages of development are quite apparent even in translations.

1. The first narrative is that of JE, which relates how two Reubenites, Dathan and Abiram, rebelled against the civil authority of Moses, and were punished by being buried alive, they and their households. Read together verses 1b, 2a, 12-15 and 25-34, omitting 32b, i.e. "and all the men that appertained unto Korah and all their goods," a clause due to the Redactor, who put it in to unite the narratives, forgetting that Korah, not being a Reubenite, could not have had his tent with its belongings among the tents of the Reubenites.

2. The second narrative is P<sup>1</sup>, which tells how Korah, himself a Levite, at the head of 250 Israelites rebelled against the religious authority of Moses and Aaron because of the privileges conferred on the *tribe of Levi*, and as a result the other tribes, belonging as they did to a holy people, had as much right as the Levites to approach Yahweh directly, without the mediation of any Levite, and offer sacrifices and even incense to Yahweh. Read together verses 1a, 2b-7, 19-24.

3. The third narrative is P<sup>2</sup>, which relates how Korah at the head of 250 Levites protested against the priestly privileges of Aaron, claiming that all the Levites had as much right to sacrifice and offer incense to Yahweh as Aaron and his sons had. Read together verses 8-11 and 16 and 17. In both P<sup>1</sup> and P<sup>2</sup> the disputants are summoned from their tents and ordered to assemble before the Dwelling in the morning. In both cases the same fate overtook the rebels. Fire descended from heaven and consumed Korah and his confederates. It is to be noticed that in both P<sup>1</sup> and P<sup>2</sup> incense is burned in pans or censers, so that even the author of P<sup>2</sup> knew nothing about an altar of incense. Indeed in xvii. 3 and 4 the altar is spoken of in such a way as to imply that there was only one altar, viz. the altar of burnt-offering. xvi. 2 proves that according to the second account the members of Korah's band, so far from being all Levites, as they are represented to have been in verses 8-11 were probably, with the exception of Korah himself, leading members of the secular tribes. In xvii. 1 we find a proof that the more conclusive of the two incidents, that Korah's followers were not all Levites; for, had they been so, it could never have occurred to the daughters of Zilpahad to repudiate the idea that their father, a Manassite, had had a share in Korah's conspiracy. Of course none of the narratives is found in its entirety, anything common to two or more of them being given only once; and great skill has been shown in weaving them together.

(B) The story of Balaam as we have it in chaps. xxii.-xxiv. is an amalgam of J and E with later additions; but xxxi. 8, 16 proves that Balaam was not unknown to P. According to E, Balak sent certain Mosabite *princes* all the way to Pethor, to purchase to ask Balaam to come and curse Israel. But Elohim came to Balaam by night and forbade him to go. So the princes returned disappointed. A second and still more influential embassy having been sent, Elohim again appeared by night, and this time permitted Balaam to go on condition that he said nothing but what Elohim bade him say. The journey being a long one and across a difficult desert, requiring a caravan well equipped with camels, the *princes of Moab* waited till Balaam was ready to accompany them. When Balaam reached the frontier of Moab Balak was waiting to welcome him, but could not refrain from asking why he had not come with the first embassy. With equal frankness Balaam replied that, though he had come now, he had no power to say anything but what Elohim might put into his mouth. On being taken to Bamoth-Baal he was met by Elohim. Thereupon, instead of cursing the Israelites, Balaam blessed them. Though bitterly disappointed Balak still attempted to effect his purpose and took Balaam to the top of Pisgah, with the result that Israel received a second blessing. Balak, now utterly disheartened, abandoned his project altogether.

According to J, Balaam was among his own people the Ben-Ammon when Balak sent messengers to him with presents such as soothsayers generally received, asking him to come with the first embassy. With equal frankness Balaam protested that, though he were to receive a handsome silver and gold, he could not go beyond the word of Yahweh, his God. Nevertheless his scruples were somehow overcome; and, without consulting Yahweh, he

agreed to go. As the journey was not a long or dangerous one, the servants of Balak returned at once to inform their master of their success, leaving Balaam to follow at his own convenience. So Balaam, still without consulting Yahweh, saddled his ass and set out for Moab, attended only by two servants. The land through which he had to pass, so far from being a desert, was a land of oil and wine; and when Balaam was riding along a narrow path between two vineyards, the angel of Yahweh would have slain him, had not his ass swerved and saved him. That this episode belongs to J no one need ever forget, since the only parallel in Scripture to the speaking ass is the serpent that spoke in Eden. Balaam, after being sternly rebuked, was allowed to proceed, but only on condition that "the word that I shall speak to thee, that thou shalt speak." Balak met Balaam at Ar-Moab, whence they went to Kirjath-Huzoth and thence to the top of Peor. There Balaam blessed Israel. Balak angrily taunted Balaam with having lost the narrow path intended for him, and bade him flee to his own place. Balaam reminded Balak of his declaration that he could not go beyond the word of Yahweh, and then boldly announced the respective destinies of Israel and Moab, xxiv. 15-19.

As seven is the perfect number and as Balaam had ordered seven altars to be built, the Redactor thought it would be well to have seven Mëshällim or metrical oracles; and so he added other three which are certainly not pertinent to the situation, as they allude not merely to the Assyrian empire but to the Macedonian, and even, as some maintain, to the Roman empire, cf. xxiv. 24.

The poetical quotations in Numbers are of the utmost importance, not only as helping to determine the date of the book but as indicating the value of poetry in its bearing on history. In xxi. 14 we have a poetical quotation from a lost volume of early poetry entitled "The Book of the Wars of Yahweh." It is highly probable that Deborah's song was also originally in this book; and when we compare the statement in that song as to Israel's full fighting strength, viz. 40,000 men, with the statements in the prose of Numbers as to 600,000 men and more, we at once realise how much closer to actual facts we are brought by early poetry than by the later prose of writers like P. Perhaps it is in chap. xxxi. that we have the clearest proof of the non-historical character of the book. There we are told that 12,000 Israelites, without losing a single man, slew every male Midianite, children included, and every Midianite woman that had known a man, and took so much booty that there had to be special legislation as to how it should be divided. But if this were actual fact, how could the Midianites have ever reappeared in history? And yet in Gideon's time they were strong enough to oppress Israel. From this chapter, unhistorical as it must be, we see how the legislation of Israel, whatever its character or origin, was referred back to Moses the great Law giver of Israel. (J. A. P.)\*

**NUMBERS, PARTITION OF.** This mathematical subject, created by Euler, though relating essentially to positive integer numbers, is scarcely regarded as a part of the Theory of Numbers (see NUMBER). We consider in it a number as made up by the addition of other numbers: thus the partitions of the successive numbers 1, 2, 3, 4, 5, 6, &c., are as follows:—

- 1;
- 2, 11;
- 3, 21, 111;
- 4, 31, 22, 211, 1111;
- 5, 41, 32, 311, 221, 2111, 11111;
- 6, 51, 42, 411, 33, 321, 3111, 222, 2211, 21111, 111111.

These are formed each from the preceding ones; thus, to form the partitions of 6 we take first 6; secondly, 5 prefixed to each of the partitions of 1 (that is, 51); thirdly, 4 prefixed to each of the partitions of 2 (that is, 42, 411); fourthly, 3 prefixed to each of the partitions of 3 (that is, 33, 321, 3111); fifthly, 2 prefixed, not to each of the partitions of 4, but only to those partitions which begin with a number not exceeding 2 (that is, 22, 2211, 21111); and lastly, 1 prefixed to all the partitions of 5 which begin with a number not exceeding 1 (that is, 111111); and so in other cases.

The method gives all the partitions of a number, but we may consider different classes of partitions: the partitions into a given number of parts, or into not more than a given number of parts; or the partitions into given parts, either with repetitions or without repetitions, &c. It is possible, for any particular class of partitions, to obtain methods more or less easy for the formation of the partitions either of a given

number or of the successive numbers 1, 2, 3, &c. And of course in any case, having obtained the partitions, we can count them and so obtain the number of partitions.

Another method is by L. F. A. Arbogast's rule of the last and the last but one; in fact, taking the value of  $a$  to be unity, and, understanding this letter in each term, the rule gives  $b; c, b^2; d, bc, b^3; e, bd, c^2, bc^2, b^4, &c.$ , which, if  $b, c, d, e, &c.$ , denote 1, 2, 3, 4, &c., respectively, are the partitions of 1, 2, 3, 4, &c., respectively.

An important notion is that of conjugate partitions. Thus a partition of 6 is 42; writing this in the form  $\begin{cases} 1111 \\ 11 \end{cases}$  and summing the columns instead of the lines, we obtain the conjugate partition 2211; evidently, starting from 2211, the conjugate partition is 42. If we form all the partitions of 6 into not more than three parts, these are

$$6, 51, 42, 33, 411, 321, 222,$$

and the conjugates are

$$111111, 21111, 2211, 222, 3111, 321, 33,$$

where no part is greater than 3; and so in general we have the theorem, the number of partitions of  $n$  into not more than  $k$  parts is equal to the number of partitions of  $n$  with no part greater than  $k$ .

We have for the number of partitions an analytical theory depending on generating functions; thus for the partitions of a number  $n$  with the parts 1, 2, 3, 4, 5, &c., without repetitions, writing down the product

$$1 + x + x^2 + x^3 + x^4 + \dots = 1 + x + x^2 + 2x^3 + \dots + Nx^{n-1} + \dots$$

it is clear that, if  $x^a, x^b, x^c, \dots$  are terms of the series  $x, x^2, x^3, \dots$  for which  $a + b + c + \dots = n$ , then we have in the development of the product a term  $x^n$ , and hence that in the term  $Nx^n$  of the product the coefficient  $N$  is equal to the number of partitions of  $n$  with the parts 1, 2, 3, &c., without repetitions; or say that the product is the generating function (G. F.) for the number of such partitions. And so in other cases we obtain a generating function.

Thus for the function

$$\frac{1}{1-x-x^2-x^3-x^4-\dots} = 1 + x^2 + 2x^3 + \dots + Nx^{n-1} + \dots$$

observing that any factor  $1/1-x^k$  is  $1 + x^k + x^{2k} + \dots$ , we see that in the term  $Nx^n$  the coefficient is equal to the number of partitions of  $n$ , with the parts 1, 2, 3, &c., with repetitions.

Introducing another letter  $z$ , and considering the function

$$1 + xz + 1 + xz^2 + 1 + xz^3 + \dots = 1 + z(x + x^2 + \dots) + Nz^{n-1} + \dots$$

we see that in the term  $Nx^n z^n$  of the development the coefficient  $N$  is equal to the number of partitions of  $n$  into  $k$  parts, with the parts 1, 2, 3, 4, &c., without repetitions.

And similarly, considering the function

$$\frac{1}{1-xz-1-xz^2-1-xz^3-\dots} = 1 + z(x + x^2 + \dots) + Nz^{n-1} + \dots$$

we see that in the term  $Nx^n z^n$  of the development the coefficient  $N$  is equal to the number of partitions of  $n$  into  $k$  parts, with the parts 1, 2, 3, 4, &c., with repetitions.

We have such analytical formulæ as

$$\frac{1}{1-xz-1-xz^2-1-xz^3-\dots} = 1 + \frac{xz}{1-x} + \frac{x^2z^2}{1-x} + \dots$$

which lead to theorems in the partition of numbers. A remarkable theorem is

$$1 - x - 1 - x^2 - 1 - x^3 - 1 - x^4 = 1 - x - x^2 + x^3 + x^7 - x^{10} - x^{14} + \dots$$

where the only terms are those with an exponent  $\frac{1}{2}(3n^2 + n)$ , and for each such pair of terms the coefficient is  $(-1)^n$ . The formula shows that except for numbers of the form  $\frac{1}{2}(3n^2 + n)$  the number of partitions without repetitions into an odd number of parts is equal to the number of partitions without repetitions into an even number of parts, whereas for the excepted numbers these numbers differ by unity. Thus for the number 11, which is not an excepted number, the two sets of partitions are

$$11, 821, 731, 641, 632, 542, 101, 92, 83, 74, 65, 5321,$$

in each set 6.

We have

$$1 - x + 1 + x + 1 + x^2 + 1 + x^4 + 1 + x^8 + \dots = 1;$$

or, as this may be written,

$$1 + x + 1 + x^2 + 1 + x^4 + 1 + x^8 + \dots = \frac{1}{1-x} = 1 + x + x^2 + x^3 + \dots,$$

showing that a number  $n$  can always be made up, and in one way only, with the parts 1, 2, 4, 8, &c. The product on the left-hand side may be taken to  $k$  terms only, thus if  $k=4$ , we have

$$1 + x + 1 + x^2 + 1 + x^4 + 1 + x^8 = \frac{1-x^{16}}{1-x} = 1 + x + x^2 + \dots + x^{15},$$

that is, any number from 1 to 15 can be made up, and in one way only, with the parts 1, 2, 4, 8; and similarly any number from 1 to  $2^{k-1}$  can be made up, and in one way only, with the parts 1, 2, 4, . . .  $2^{k-1}$ . A like formula is

$$\frac{1-x^2}{x \cdot 1-x} + \frac{1-x^3}{x^2 \cdot 1-x^2} + \frac{1-x^{2^7}}{x^3 \cdot 1-x^3} + \frac{1-x^{2^61}}{x^4 \cdot 1-x^4} + \frac{1-x^{2^61}}{x^5 \cdot 1-x^5};$$

that is,

$$x^{-1} + 1 + x \cdot x^{-2} + 1 + x^2 \cdot x^{-3} + 1 + x^3 \cdot x^{-4} + 1 + x^{2^7} + 1 + x^{2^61} + 1 + x^{2^61} = x^{-20} + x^{-30} + \dots + 1 + x \dots + x^{20} + x^{60}.$$

showing that any number from -40 to +40 can be made up, and that in one way only, with the parts 1, 3, 9, 27 taken positively or negatively; and so in general any number from  $-3(3^{k-1}-1)$  to  $+3(3^{k-1}-1)$  can be made up, and that in one way only, with the parts 1, 3, 9, . . .  $3^{k-1}$  taken positively or negatively.

(A. CA.)

**NUMENIUS**, a Greek philosopher, of Apamea in Syria, Neo-Pythagorean and forerunner of the Neo-Platonists, flourished during the latter half of the 2nd century A.D. He seems to have taken Pythagoras as his highest authority, while at the same time he chiefly follows Plato. He calls the latter an "Atticizing Moses." His chief divergence from Plato is the distinction between the "first god" and the "demiurge." This is probably due to the influence of the Valentinian Gnostics and the Jewish-Alexandrian philosophers (especially Philo and his theory of the Logos). According to Proclus (*Comment. in Timaeum*, 93) Numenius held that there was a kind of trinity of gods, the members of which he designated as *πατήρ*, *πρότης*, *κόσμος* ("father," "makr," "that which is made," i.e. the world), or *πάππος*, *εγκύριος*, *ἀπόγυρος* (which Proclus calls "exaggerated language"). The first is the supreme deity or pure intelligence (*νοῦς*), the second the creator of the world (*δημιουργός*), the third the world (*κόσμος*). His works were highly esteemed by the Neoplatonists, and Amelius is said to have composed nearly 100 books of commentaries upon them.

Fragments of his treatises on the points of divergence between the Academicans and Plato, on the Good (in which according to Origen, *Contra Celsum*, iv, 51, he makes allusion to Jesus Christ), and on the mystical sayings in Plato, are preserved in the *Praeparatio Evangelica* of Eusebius. The fragments are collected in F. G. Mullach, *Frag. phil. Graec.* iii.; see also F. Thieding, *De Numenio philosopho Platónico* (Bonn, 1875); Ritter and Preller, *Hist. Phil. Graecae* (ed. E. Wellmann, 1898), § 624-7; T. Whitaker, *The Neo-Platonists* (1901).

**NUMERAL** (from Lat. *numerus*, a number), a figure used to represent a number. The use of visible signs to represent numbers and aid reckoning is not only older than writing, but older than the development of numerical language on the denary system; we count by tens because our ancestors counted on their fingers and named numbers accordingly. So used, the fingers are really numerals, that is, visible numerical signs; and in antiquity the practice of counting by these natural signs prevailed in all classes of society. In the later times of antiquity the finger symbols were developed into a system capable of expressing all numbers below 10,000. The left hand was held up flat with the fingers together. The units from 1 to 9 were expressed by various positions of the third, fourth, and fifth fingers alone, one or more of these being either closed on the palm or simply bent at the middle joint, according to the number meant. The thumb and index were thus left free to express the tens by a variety of relative positions, e.g. for 30 their points were brought together and stretched forward; for 50 the thumb was bent like the Greek  $\Gamma$  and brought against the ball of the index. The same set of signs if executed with the thumb and index of the right hand meant hundreds instead of tens, and the unit signs if performed on the right hand meant thousands.<sup>1</sup>

The fingers serve to express numbers, but to make a permanent note of numbers some kind of mark or tally is needed. A single stroke is the obvious representation of unity; higher numbers are indicated by groups of strokes. But when the strokes become many they are confusing, and so a new sign

must be introduced, perhaps for 5, at any rate for 10, 100, 1000, and so forth. Intermediate numbers are expressed by the addition of symbols, as in the Roman system *ccxxxvi* = 236. This simplest way of writing numbers is well seen in the Babylonian inscriptions, where all numbers from 1 to 99 are got by repetition of the vertical arrowhead  $\nabla$  = 1, and a barred sign  $\leftarrow$  = 10. But the most interesting case is the Egyptian, because from its hieratic form sprang the Phoenician numerals, and from them in turn those of Palmyra and the Syrians, as illustrated in table I. Two things are to be noted in this table—first, the way in which groups of units come to be joined by a cross line, and then run together into a single symbol, and, further, the substitution in the hundreds of a principle of multiplication for the mere addition of symbols. The same thing appears in Babylonia, where a smaller number put to the right of the sign for 100 ( $\nabla$ ) is to be added to it, but put to the left gives the number of hundreds. Thus  $\nabla$  = 1000, but  $\nabla$  ← = 110. The Egyptians had hieroglyphics for a thousand, a myriad, 100,000 (a frog), a million (a man with arms stretched out in admiration), and even for ten millions.

Alphabetic writing did not do away with the use of numerical symbols, which were more perspicuous, and compendious than words written at length. But the letters of the alphabet themselves came to be used as numerals. One way of doing this was to use the initial letter of the name of a number as its sign. This was the old Greek notation, said to go back to the time of Solon, and usually named after the grammarian Herodian, who described it about A.D. 200. I stood for I, II for 5, Δ for 10, H for 100, X for 1000, and M for 10,000; II with Δ in its bosom was 50, with H in its bosom it was 500. Another way common to the Greeks, Hebrews, and Syrians, and which in Greece gradually

Syriae. Palmyrene. Phoenician. Hieratic. Hieroglyphic.

1	1	1	22/1	1	1
2	II	II	44	II	2
3	III	III	44	III	3
4	IIII	IIII	4444	IIII	4
5	∩	IIII	∩	IIII	5
6	∩∩	IIII	∩∩	IIII	6
7	∩∩∩	IIII	∩∩	IIII	7
8	∩∩∩∩	IIII	∩∩	IIII	8
9	∩∩∩∩∩	IIII	∩∩	IIII	9
10	∩	∩	∩	∩	10
11	∩∩	∩	∩	∩∩	11
12	∩∩∩	∩∩∩∩	∩	∩∩∩∩	12
13	∩∩∩∩	∩∩∩∩	∩	∩∩∩∩	13
14	∩∩∩∩∩	∩∩∩∩	∩	∩∩∩∩	14
15	∩∩∩∩∩∩	∩∩∩∩	∩	∩∩∩∩	15
16	∩∩∩∩∩∩∩	∩∩∩∩	∩	∩∩∩∩	16
17	∩∩∩∩∩∩∩∩	∩∩∩∩	∩	∩∩∩∩	17
18	∩∩∩∩∩∩∩∩∩	∩∩∩∩	∩	∩∩∩∩	18
19	∩∩∩∩∩∩∩∩∩∩	∩∩∩∩	∩	∩∩∩∩	19
20	∩∩∩∩	∩∩∩∩	∩∩	∩∩	20
21	∩∩∩∩∩	∩∩∩∩	∩∩	∩∩∩	21
30	∩∩∩∩	∩∩∩∩	∩∩	∩∩∩∩	30
40	∩∩∩∩	∩∩∩∩	∩∩	∩∩∩∩	40
50	∩∩∩∩	∩∩∩∩	∩∩	∩∩∩∩	50
60	∩∩∩∩	∩∩∩∩	∩∩	∩∩∩∩	60
70	∩∩∩∩	∩∩∩∩	∩∩	∩∩∩∩	70
80	∩∩∩∩	∩∩∩∩	∩∩	∩∩∩∩	80
90	∩∩∩∩	∩∩∩∩	∩∩	∩∩∩∩	90
100	∩∩∩∩	∩∩∩∩	∩∩	∩∩	100
200	∩∩∩∩	∩∩∩∩	∩∩	∩∩	200
300	∩∩∩∩	∩∩∩∩	∩∩	∩∩	300

TABLE I.

displaced the Herodian numbers, was to make the first nine letters stand for the units and the rest for the tens and hundreds.

<sup>1</sup>The system is described by Nicolaus Rhabda of Smyrna (8th century A.D.), ap. N. Cassinus, *De eloquentia sacra et humana* (Paris, 1636). The Venerable Bede gives essentially the same system, and it long survived in the East; see especially Rödiger, "Über die im Orient gebräuchliche Fingersprache, &c.," *D.M.G.* (1845), and Palmer in *Journ. of Philology*, ii. 247 sqq.

With the old Semitic alphabet of 22 letters this system broke down at  $n=400$ , and the higher hundreds had to be got by juxtaposition; but when the Hebrew square character got the distinct final forms  $\aleph, \beth, \gamma, \delta, \zeta$  these served for the hundreds from 500 to 900. The Greeks with their larger alphabet required but three supplemental signs, which they got by keeping for this purpose two old Phoenician letters which were not used in writing ( $F$  or  $\zeta=1=6$ , and  $\varphi=2=90$ ), and by adding  $\text{sampi}\eta$  for 900.<sup>1</sup>

Among the Greeks the first certain use of this system seems to be on coins of Ptolemy II. The first trace of it on Semitic ground is on Jewish coins of the Hasmoneans. It is the foundation of gematria as we find it in Jewish book and in the apocalyptic number of the beast ( $\text{קס"ד קל"ג}=666$ ). But we do not know how old gematria is; the name is borrowed from the Greek.

The most familiar case of the use of letters as numerals is the Roman system. Here C is the initial of centum and M of mille; but instead of these signs we find older forms, consisting of a circle divided vertically for 1000 and horizontally,  $\Theta$ , or in the cognate Etruscan system divided into quadrants,  $\Phi$ , for 100. From the sign for 1000, still sometimes roughly shown in print as  $\text{cl}\Omega$ , comes D, the half of the symbol for half the number; and the older forms of L, viz.  $\perp$  or  $\text{L}$ , suggest that this also was once half of the hundred symbol. So V (Etruscan  $\Lambda$ ) is half of X, which itself is not a true Roman letter. The system, therefore, is hardly alphabetic in origin, though the idea has been thrown out that the signs for 10, 50, and 100 were originally the Greek X,  $\Psi$ ,  $\Phi$ , which were not used in writing Latin.<sup>2</sup>

When high numbers had to be expressed systems such as we have described became very cumbersome, and in alphabetic systems it became inevitable to introduce a principle of periodicity by which, for example, the signs for 1, 2, 3, &c., might be used with a difference to express the same number of thousands. Language itself suggested this principle, and so we find in Hebrew  $\aleph$  or in Greek  $\alpha=1000$ . So further  $\beta\text{M}\nu$ ,  $\beta\text{M}$ , or simply  $\beta=20,000$  (2 myriads). If now the larger were always written to the left of the smaller elements of a number the diacritic mark could be dispensed with in such a case as  $\beta\omega\lambda\alpha$  (instead of  $\beta\omega\lambda\alpha$ ) = 2831, for here it was plain that  $\beta=2000$ , not = 2, since otherwise it would not have preceded  $\omega=800$ . We have here the germ of the very important notion that the value of a symbol may be periodic and defined by its position. The same idea had appeared much earlier among the Babylonians, who reckoned by powers of 60, calling 60 a *sovs* and 60 sixties a *sar*. On the tablets of Senkerah a list of squares and cubes is given on this principle, and here the square of 59 is written 58-1—that is,  $58 \times 60 + 1$ ; and the cube of 30 is 7-30—that is,  $7 \text{ sar} + 30 \text{ sovs} = 7 \times 60^2 + 30 \times 60$ . Here again we have value by position; but, as there is no zero, it is left to the judgment of the reader to know which power of 60 is meant in each case. The sexagesimal system, long specially associated with astronomy, has left a trace in our division of the hour and of the circle, but as language goes by powers of 10 it is practically very inconvenient for most purposes of reckoning. The Greek mathematicians used a sort of decimal system; thus Archimedes was able to solve his problem of stating a number greater than that of the grains of sand which would fill the sphere of the fixed stars by dividing numbers into octades, the unit of the second octade being  $10^8$  and of the third  $10^{16}$ . So too Apollonius of Perga teaches multiplication by regarding 7 as the  $\text{v}\theta\mu\text{iv}\theta$  or 70, 700 and so forth. One must then find successively the product of the several pythmens of the multiplier and the multiplicand, noticing in each case what are tens, what hundreds, and so on, and adding the results. The want of a sign for zero made it impossible mechanically to distinguish the tens, hundreds, &c., as we now do.

The Arabs, who quite changed the order of the alphabet and extended it to twenty-eight letters, kept the original values of the old letters (putting  $\varphi$  for 5 and  $\omega$  for 7), while the hundreds from 500 to 1000 were expressed by the new letters in order from  $\text{h}\theta$  to  $\text{z}$ . In the time of Caliph Walid (A.D. 705-715) the Arabs had as yet no signs of numeration.

<sup>1</sup> See further Fabretti, *Paläographische Studien*.

Very early, however, a mechanical contrivance, the abacus, had been introduced for keeping numbers of different denominations apart. This was a table with compartments or columns for counters, each column representing a different value to be given to a counter placed on it. This might be used either for concrete arithmetic—say with columns for pence, shillings and pounds; or for abstract reckoning—say with the Babylonian sexagesimal system. An old Greek abacus found at Salamis has columns which, taken from right to left, give a counter the value of 1, 10, 100, 1000 drachms, and finally of 1 talent (6000 drachms) respectively. An abacus on the decimal system might be ruled on paper or on a board strewn with fine sand, and was then a first step to the decimal system. Two important steps, however, were still lacking; the first was to use instead of counters distinctive marks (ciphers) for the digits from one to nine; the second and more important was to get a sign for zero, so that the columns might be dispensed with, and the denomination of each cipher seen at once by counting the number of digits following it. These two steps taken, we have at once the modern so-called Arabic numerals and the possibility of modern arithmetic; but the invention of the ciphers and zero came but slowly, and their history is a most obscure problem.

What is quite certain is that our present decimal system, in its complete form, with the zero which enables us to do without the ruled columns of the abacus, is of Indian origin. From the Indians it passed to the Arabians, probably along with the astronomical tables brought to Bagdad by an Indian ambassador in 773 A.D. At all events the system was explained in Arabic in the early part of the 9th century by the famous Abū Ja'far Mōhammed b. Musa al-Khwārizmī (Hovarezmī), and from that time continued to spread, though at first slowly, through the Arabian world.

In Europe the complete system with the zero was derived from the Arabs in the 12th century, and the arithmetic based on this system was known by the name of *algorithmus*, *algorithm*, *algorism*. This barbarous word is nothing more than a transcription of Al-Khwārizmī, as was conjectured by Reinaud, and has become plain since the publication of a unique Cambridge MS. containing a Latin translation—perhaps by Adelhard of Bath—of the lost arithmetical treatise of the Arabian mathematician.<sup>3</sup> The arithmetical methods of Khwārizmī were simplified by later Eastern writers, and these simpler methods were introduced to Europe by Leonardo of Pisa in the West and Maximus Planudes in the East. The term zero appears to come from the Arabic *ṣifr* through the form *zephyro* used by Leonardo.

Thus far modern inquirers are agreed. The disputed points are—(1) the origin and age of the Indian system, and (2) whether or not a less developed Indian system, without the zero but with the nine other ciphers used on an abacus, entered Europe before the rise of Islam, and prepared the way for a complete decimal notation.

TABLE II.

	1	2	3	4	5	6	7	8	9	0
Nānā Ghāt (Indian) <sup>1</sup>	—	—	≡	≡	≡	≡	≡	≡	≡	○
Cave Inscriptions (Indian) <sup>2</sup>	—	—	≡	≡	≡	≡	≡	≡	≡	○
Devanāgarī <sup>3</sup>	१	२	३	४	५	६	७	८	९	०
Eastern Arabic <sup>4</sup>	۱	۲	۳	۴	۵	۶	۷	۸	۹	۰
Ghobār <sup>5</sup>	۱	۲	۳	۴	۵	۶	۷	۸	۹	۰
Boëtius <sup>6</sup>	I	II	III	IIII	V	VI	VII	VIII	IX	0

1. The use of numerals in India can be followed back to the Nānā Ghāt inscriptions, supposed to date from the early part of the 3rd century B.C. These are signs for units, tens and hundreds, as

<sup>1</sup> Published by Boncompagni in *Trattati d'aritmetica* (Rome, 1857).

<sup>2</sup> From Sir E. C. Bayley's paper in *J.R.A.S.* (1882).

<sup>3</sup> From Burnell's *South Indian Palaeography* (1874).

<sup>4</sup> Of the 10th century; (From Burnell, *op. cit.*)

<sup>5</sup> Of the 10th century; from a MS. written at Shirāz. (From Woeckpe, *Mémoire sur la propagation des chiffres indiens.*)

<sup>6</sup> From a MS. at Paris. (From Woeckpe, *op. cit.*)

<sup>7</sup> Erlangen (Altendorf) MS. (From Woeckpe, *op. cit.*)

in the other old systems we have dealt with. Like the Indian alphabet, they are probably derived from abroad, but, as in the case of the alphabet, their origin is obscure. The forms of the later Indian numerals for the nine digits appear to be clearly derived from the earlier system. In table II. the first two lines give forms earlier than the introduction of the system of position, while the Devanāgarī in the third line was used with a zero and position value. The "cave" numerals were employed during the first centuries of the Christian era. The earliest example of a date written according to the modern system is of A.D. 738, while the old system is found in use as late as the early part of the 7th century (Bayley). On the other hand, there is some evidence that a system of value by position was known to Sanskrit writers on arithmetic in the 6th Christian century. These writers, however, do not use ciphers, but symbolical words and letters, so that it is not quite clear whether they refer to a system which had a zero, or to a system worked on an abacus, where the zero is represented by a blank column. There is no proof as yet for the use of any system of position in India before the 6th century, and nothing beyond conjecture can be offered as to its origin.

2. In Europe, before the introduction of the algorithm or full Indo-Arabic system with the zero, we find a transition system in which calculations were made on the decimal system with an abacus, but instead of unit counters there were placed in the columns ciphers, with values from one to nine, and of forms that are at bottom the Indian forms and agree most nearly with the numerals used by the Arabs of Africa and Spain. For among the Arabs themselves there were varieties in the forms of the Indian numeral, and in particular an eastern and a western type. The latter is called *al-ḥisāb* (dust) a name which seems to connect it with the use of a sand-spread tablet for calculation. The abacus with ciphers instead of counters was used at Rheims about 970-980 by Gerbert, who afterwards was pope under the title of Sylvester II., and it became well known in the 11th century. Where did Gerbert learn the use of the abacus with ciphers? There is no direct evidence as to this, for the story in William of Malmesbury, that he stole it from an Arab in Spain, is generally given up as fabulous. On the other hand, no evidence is offered for an earlier use of the abacus with ciphers, except a passage describing the system of the *Geometria* ascribed to Boëtius. If this book is genuine the Indian numerals were known in Europe, and applied to the abacus in the 5th century, and Gerbert only revived the long-forgotten system. On this view we have to explain how Boëtius got the ciphers. The *Geometria* ascribes the system to the "Pythagoric"—i.e. the Neo-Pythagoreans—and it has been thought possible that the Indian forms for the numerals reached Alexandria, along with the cruder form of value by position involved in the use of the abacus without a zero, before direct communication between Europe and India ceased, which it did about the 4th century B.C. It is then further conjectured by Woepcke that the globular numerals of the western Arabs were by their borrowing from the system of Boëtius before the full Indian method with the zero reached them; and thus the resemblance between these forms and those in MSS. of Boëtius, which are essentially the same as in other MSS. of the 11th century, would be explained. This view, however, presents great difficulties, of which the total disappearance of all trace of the system between Boëtius and Gerbert is only one. We have no proof that the Indians ever used such an abacus, or that they had value by position at so early a date as is required, and the globular numerals are too similar to those of the eastern Arabs to make it very credible that the two systems had been separated for centuries. The genuineness of the *Geometria* is maintained by Moritz Cantor, but it has been attacked on other grounds than that of the passage about the abacus; and on the whole it is still an open question whether the abacus with ciphers is not the outcome of an early imperfect knowledge of the Arabic system, Gerbert or some other having got the signs and a general idea of value by position without having an explanation of the zero.

See M. Cantor, *Geschichte der Mathematik*, vol. I. (Leipzig, 1880); also M. Chasles, papers in the *Comptes rendus* (1843); G. Friedlein, *Die Zahlzeichen und das elementare Rechnen der Griechen und Römer*, &c. (1869); F. Woepcke, *Sur l'introduction de l'arithmétique indienne en occident* (Rome, 1859), and *Mémoire sur la propagation des chiffres indiens* (Paris, 1863). For the palaeography of the Indian numerals see Burnell, *Elements of S. Indian Palaeography* (1874); and Sir E. C. Bayley in *J.R.A.S.* (1882, 1883). For Boëtius compare Friedlein's edition of his arithmetic and geometry (Leipzig, 1857), and Weissenborn in *Zeitsch. Math. Phys.* xxiv. Other references to the copious literature will be found in Cantor and Friedlein, who also discuss the subject of the notation for fractions, which cannot be entered on here. For systems passed over here, see Philon, *Exposé des signes arithmétiques usités chez les peuples orientaux* (Paris, 1860). (W. R. S.)

**NUMERIANUS, MARCUS AURELIUS**, son of the Roman emperor Carus. On the death of his father, whom he accompanied on his expedition against the Persians, he was proclaimed emperor (December, A.D. 283). He resolved to abandon the campaign, and died mysteriously on his way back to Europe, eight months afterwards—Arrius Aper, praefect of the praetorian

guards, his father-in-law, who was suspected of having murdered him, was slain by Diocletian, whom the soldiers had already proclaimed his successor. Numerianus is represented as having been a man of considerable literary attainments, and of remarkably amiable character.

**NUMIDIA**, the name given in ancient times to a tract of country in the north of Africa, extending along the Mediterranean from the confines of Mauretania to those of the Roman province to Africa. When the Romans first came into collision with Carthage in the 3rd century B.C., the name was applied to the whole country from the river Mulucha (now the Muluya), about 100 m. W. of Oran, to the frontier of the Carthaginian territory, which nearly coincided with the modern regency of Tunis. It is in this sense that the name Numidia is used by Polybius and all historians down to the close of the Roman republic. The Numidians, as thus defined, were divided into two great tribes, —the Massyli on the east, and the Massaesly on the west—the limit between the two being the river Ampsaga, which enters the sea to the west of the promontory called Tretum, now known as the Seven Capes. At the time of the second Punic War the eastern tribe was governed by Massinissa, who took the side of the Romans in the contest, while Syphax his rival, king of the Massaesly, supported the Carthaginians. At the end of the war the victorious Romans confiscated the dominions of Syphax, and gave them to Massinissa, whose sway extended from the frontier of Mauretania to the boundary of the Carthaginian territory, and also south and east as far as the Cyrenaica (Applian, *Punica*, 106), so that the Numidian kingdom entirely surrounded Carthage except towards the sea. Massinissa, who reached a great age, retained the whole of these dominions till his death in 148 B.C. and was succeeded in them by his son Micipsa, who died in 118. For the war with Rome which followed the death of Micipsa see JUGURTHA.

After the death of Jugurtha as a captive at Rome in 106, the western part of his dominions was added to those of Bocchus, king of Mauretania, while the remainder (excluding perhaps the territory towards Cyrene) continued to be governed by native princes until the civil war between Caesar and Pompey, in which Juba I., then king of Numidia, who had espoused the cause of the Pompeians, was defeated by Caesar, and put an end to his own life (46 B.C.). Numidia, in the more restricted sense which it had now acquired, became for a short time a Roman province under the title of Africa Nova, but in the settlement of affairs after the battle of Actium it was restored to Juba II. (son of Juba I.), who had acquired the favour of Augustus. Soon afterwards, in 25 B.C., Juba was transferred to the throne of Mauretania, including the whole western portion of the ancient Numidian monarchy as far as the river Ampsaga, while the eastern part was added to the province of Africa, i.e. that part which had been called Africa Nova before it was given to Juba. It retained the official title, though it may also have been known as Numidia; together with Africa Vetus it was governed by a proconsul, and was the only senatorial province in which a legion was permanently stationed, under the orders of the senatorial governor. In A.D. 37 the emperor Gaius put an end to this arrangement by sending a legatus of his own to take over the command of the legion, thus separating the military from the civil administration, and practically separating Numidia or Africa Nova from Africa Vetus, though the two were still united in name (*Tac. Hist.* 4. 48). Under Septimius Severus (A.D. 193-211) Numidia was separated from Africa Vetus, and governed by an imperial procurator (*procurator per Numidiam*); finally, under the new organization of the empire by Diocletian, Numidia became one of the seven provinces of the diocese of Africa, being known as Numidia Cirtensis, and after Constantine as N. Constantina, corresponding closely in extent to the modern French province of Constantine. During all this period it reached a high degree of civilization, and was studded with numerous towns, the importance of which is attested by inscriptions (see vol. viii. of the *Corpus inscriptionum*), and by the massive remains of public buildings. The invasion of the Vandals in A.D. 428 reduced it to a condition of gradual decay; and the invasion of

the Arabs in the 8th century again brought desolation on the land, which was aggravated by continual misgovernment till the conquest of Algeria by the French in 1833.

The chief towns of Numidia under the Romans were: in the north, Cirta, the capital, which still retains the name Constantine given it by Constantine; Rusicada on the coast, serving as its port, on the site now occupied by Philippeville; and east of it Hippo Regius, well known as the seat of St Augustine, near the modern Bona. To the south in the interior were Thveste (Tebessa) and Lambaesis (Lambessa) with extensive and striking Roman remains, connected by military roads with Cirta and Hippo respectively. Lambaesis was the seat of the legion III. Augusta, and the most important strategic centre, as commanding the passes of the Mons Aurusius, a mountain block which separated Numidia from the Gaetulian tribes of the desert, and which was gradually occupied in its whole extent by the Romans under the Empire. Including these towns there were altogether twenty which are known to have received at one time or another the title and status of Roman colonies; and in the 5th century the Notitia enumerates no less than 123 sees whose bishops assembled at Carthage in 479.

For bibliography and account of Roman remains, see under AFRICA, ROMAN.

**NUMISMATICS** (Lat. *numisma*, *nomisma*, a coin; from the Greek, derived from *νομίμειν*, to use according to law), the science treating of coins (Low Lat. *numens*, a die) and medals (Low Lat. *medalla*, a small coin).

The earliest known coins were issued by the Greeks in the 7th century before the Christian era. By the 4th century the whole civilized world used money (*q.v.*), each state generally having its proper coinage. This has continued to be the case to the present time; so that now there are few nations without a metal currency of their own, and of these but a small proportion are wholly unacquainted with the use of coins.

Coins, although they confirm history, rarely correct it, and never vary greatly. The earliest belong to a time and to nations as to which we are not otherwise wholly ignorant, and they do not afford us that precise information which would fill in any important details of the meagre sketch of contemporary history. We gain from them scarcely any direct historical information, except that certain cities or princes issued money. When in later times the devices and inscriptions of the coins give more detailed information, history is far fuller and clearer, so that the numismatic evidence is rarely more than corroborative. There are, indeed, some remarkable exceptions to this rule, as in the case of the Bactrian and Indian coins, which have supplied the outlines of a portion of history which was otherwise almost wholly lost. The value of the corroborative evidence afforded by coins must not, however, be overlooked. It chiefly relates to chronology, although it also adds to our knowledge of the pedigrees of royal houses. But perhaps the most interesting manner in which coins and medals illustrate history is in their bearing contemporary, or nearly contemporary, portraits of the most famous kings and captains, from the time of the first successors of Alexander the Great to the present age, whereas pictures do not afford portraits in any number before the latter part of the middle ages; and works of sculpture, although occupying in this respect the same place as coins in the last-mentioned period and under the Roman empire, are neither so numerous nor so authentic. There is no more delightful companion in historical reading than a cabinet of coins and medals. The strength and energy of Alexander, the ferocity of Mithradates, the philosophic calmness of Antonia, the obstinate ferocity of Nero, and the brutality of Caracalla are as plain on the coins as in the pages of history. The numismatic portraits of the time following the founding of Constantinople have less individuality; but after the revival of art they recover that quality, and maintain it to our own day, although executed in very different styles from those of antiquity. From this last class we can form a series of portraits more complete and not less interesting than that of the ancient period.

While coins and medals thus illustrate the events of history, they have an equally direct bearing on the belief of the nations by which they were issued; and in this reference lies no small part of their value in connexion with history.

#### Mythology.

The mythology of the Greeks, not having been fixed in sacred

writings, nor regulated by a dominant priesthood, but having grown out of the different beliefs of various tribes and isolated settlements, and having been allowed to form itself comparatively without check, can scarcely be learned from ancient books. Their writers give us but a partial or special view of it, and modern authors, in their attempts to systematize, have often but increased the confusion. The Greek coins, whether of kings or cities, until the death of Alexander, do not, with a few negligible exceptions, represent the human form. Afterwards, on the regal coins, the king's head usually occupies the obverse and a subject, usually sacred, is placed on the reverse. The coins of Greek cities under the empire have usually an imperial portrait and a reverse type usually mythological. The whole class thus affords us invaluable evidence for the reconstruction of Greek mythology. We have nowhere else so complete a series of the different types under which the divinities were represented. There are in modern galleries very few statues of Greek divinities, including such as were intended for architectural decoration, which are in good style, fairly preserved, and untouched by modern restorers. If to these we add reliefs of the same class, and the best Graeco-Roman copies, we can scarcely form a complete series of the various representations of these divinities. The coins, however, supply us with the series we desire, and we may select types which are not merely of good work, but of the finest. The mythology of ancient Italy, as distinct from that of the Greek colonies of Italy, is not so fully illustrated by the coins of the country, because these are for the most part of Greek design. There are, however, some remarkable exceptions, especially in the money of the Roman commonwealth, the greater number of the types of which are of a local character, including many that refer to the myths and traditions of the earliest days of the city. The coins of the empire are especially important, as bearing representations of those personifications of an allegorical character to which the influence of philosophy gave great prominence in Roman mythology.

Coins are scarcely less valuable in relation to geography than to history. The position of towns on the sea or on rivers, the race of their inhabitants, and many similar particulars are positively fixed on numismatic evidence. The information that coins convey as to the details of the history of towns and countries has a necessary connexion with geography, as has also their illustration of local forms of worship. The representations of natural productions on ancient money are of special importance, and afford assistance to the lexicographer. This is particularly the case with the Greek coins, on which these objects are frequently portrayed with great fidelity. We must recollect, however, that the nomenclature of the ancients was vague, and frequently comprised very different objects under one appellation, and that therefore we may find very different representations corresponding to the same name.

The art of sculpture, of which coin-engraving is the offspring, receives the greatest illustration from numismatics. Not only is the memory of lost statues preserved to us in the designs of ancient coins, but those of Greece afford admirable examples of that skill by which her sculptors attained their great renown. The excellence of the designs of very many Greek coins struck during the period of the best art is indeed so great that, were it not for their smallness, they would form the finest series of art-studies in the world. The Roman coins, though at no time to be compared to the purest Greek, yet represent not unworthily the Graeco-Roman art of the empire. From the accession of Augustus to the death of Commodus they are often fully equal to the best Graeco-Roman statues. This may be said, for instance, of the dupondii struck in honour of Livia by Tiberius and by the younger Drusus, of the sestertii of Agrippina, and of the Flavian emperors, and of the gold coins of Antoninus Pius and the two Faustinas, all which present portraits of remarkable beauty and excellence. The Italian medals of the Renaissance are scarcely less useful as records of the progress and characteristics of art, and, placed by the side of the Greek and Roman coins, complete the most remarkable comparative series of monuments illustrating the history of the great schools of art

Geo-  
graphy.

Art.

that can be brought together. Ancient coins throw some light upon the architecture as well as upon the sculpture of the nations by which they were struck. Under the empire, the Roman coins issued at the city very frequently bear representations of important edifices. The Greek imperial coins struck in the provinces present similar types, representing the most famous temples and other structures of their cities, of the form of some of which we should otherwise have been wholly ignorant. The art of gem-engraving among the ancients is perhaps most nearly connected with their coinage. The subjects of coins and gems are so similar and so similarly treated that the authenticity of gems, that most difficult of archaeological questions, receives the greatest aid from the study of coins.

After what has been said it is not necessary to do more than mention how greatly the study of coins tends to illustrate the contemporary literature of the nations which issued them. Not only the historians, but the philosophers and the poets, are constantly illustrated by the money of their times. This was perceived at the revival of letters; and during the 17th and 18th centuries coins were very frequently engraved in the larger editions of the classics.

The science of numismatics is of comparatively recent origin. The ancients do not seem to have formed collections, although they appear to have occasionally preserved individual specimens for their beauty. Petrach has the credit of having been the first collector of any note; but it is probable that in his time ancient coins were already attracting a little notice. The importance of the study of all coins has since been by degrees more and more recognised, and at present no branch of the pursuit is left wholly unexplored.

Besides its bearing upon the history, the religion, the manners, and the arts of the nations which have used money, the science of numismatics has a special modern use in relation to art. Displaying the various styles of art prevalent in different ages, coins supply us with abundant means for promoting the advancement of art among ourselves. If the study of many schools be at all times of advantage, it is especially so when there is little originality in the world. Its least value is to point out the want of artistic merit and historical commemoration in modern coins, and to suggest that modern medals should be executed after some study of the rules which controlled the great works of former times.

**Practical Use.**

**Definitions.**—The following are the most necessary numismatic definitions.

1. A coin is a piece of metal of a fixed weight, stamped by authority of government, and employed as a circulating medium.<sup>1</sup>

2. A medal is a piece, having no place in the currency, struck to commemorate some event or person. Medals are frequently comprised with coins in descriptions that apply to both equally; thus, in the subsequent definitions, by the term coins, coins and medals must generally be understood.

3. The coinage of a country is usually divided into the classes of gold, silver and bronze (copper), for which the abbreviations *g*, *s*, and *Æ* are employed in catalogues. In addition to these metals, and to the modifications of them created by the presence of varying amounts of alloy, certain other compounds were frequently used, notably electrum, billon, brass and potin.

<sup>1</sup> This definition excludes, on the one hand, paper currencies and their equivalents among barbarous nations, such as cowries, because they are neither of metal nor of fixed weight, although either stamped or sanctioned by authority, and, on the other hand, modes of keeping metal in weight, like the so-called Celtic "ring-money," because it is not stamped, although perhaps sanctioned by authority. The latter has attracted much attention, but it is by no means made out that the rings were made with the primary intention of serving as money. But it is a very common usage among savage or semi-savage races to wear all their wealth in the form of ornaments (as a woman may even now wear her dowry as ornaments in the form of coins) and to use the ornaments (or cut-off portions of them, "skill-rings") whenever occasion arises as a medium of exchange. These rings then were doubtless used in this manner, but they were no more money than were any other precious possessions which could be used in exchange. There is no good evidence for the use of the little Gaulish "wheels" as money. On these questions see Blanchet, *Monn. gaul.* pp. 24-29. On the border of the definition are such prehistoric "dumps" of metal as have been found at Enkomi in Cyprus and at Cnosus in Crete; one of these indeed seems to bear traces of a mark of some kind.

4. *Electrum* (ἤλεκτρον, ἤλεκτρον, λευκὸν χρυσός), a compound metallic substance, consisting of gold with a considerable alloy of silver. Pliny makes the proportion to have been four parts of gold to one of silver.<sup>2</sup> The material of early coins of Asia Minor struck in the cities of the western coast is the ancient electrum. The amount of silver varies very considerably with time and place. Gold largely alloyed with silver, not struck by the ancient Greeks or their neighbours, should be termed *pale gold*, as in the case of some of the late Byzantine coins.

5. *Billon*, a term applied to the base metal of some Roman coins, and also to that of some medieval and modern coins. It contains about one-fifth silver to four-fifths copper. When the base silver coins are replaced by copper washed with silver the term billon becomes inappropriate.

6. *Brass*, a mixture of copper and zinc. It may be used as an equivalent to the orichalcum of the Romans, a fine kind of brass of which the aesterili and ponditii were struck; but it is commonly applied indiscriminately to the whole of their copper currency under that empire.

7. *Patin*, an alloy of copper and tin (therefore a variety of bronze) used for some late Gaulish coins.

8. Various other metallic substances have been used in coinage, including iron (in Peloponnesus) and an alloy of copper and nickel employed for some Bactrian coins. The so-called "glass coins" of the Arabs are merely coin-weights.

9. The forms of coins have greatly varied in different countries, and at different periods. The usual form in both ancient and modern times has been circular, and generally of no great thickness.

10. Coins are usually measured by millimetres, or by inches and tenths, the greatest dimension being taken, or, when they are square or oval, the greatest dimension in two directions.

11. The weight of a coin is of great importance, both in determining its genuineness and in distinguishing its identity. Metric weights are used by most numismatists except in England, where Troy weight is still in general use.

12. The specific gravity of a coin may be of use in determining the metals in its composition.

13. Whatever representations or characters are borne by a coin constitute its type. The subject of each side is also called a type, and, when there is not only a device but an inscription, the latter may be excluded from the term. This last is the general use. No distinct rule has been laid down as to what makes a difference of type, but it may be considered to be an essential difference, however slight.

14. A difference too small to constitute a new type makes a variety.

15. A coin is a duplicate of another when it agrees with it in all particulars but those of exact size and weight. Strictly speaking, ancient coins are rarely, if ever, duplicates, except when struck from the same pair of dies.

16. Struck coins are those on which the designs are produced by dies impressed on the blank piece (or *flan*) of metal by some form of hammering or pressure; they are distinguished from *cast* coins made by running metal into a mould.

17. Of the two sides of a coin, that is called the *obverse* which bears the more important device. In early Greek coins it is the convex side, or the side impressed by the lower die; in Greek and Roman imperial it is the side bearing the lower die; in medieval and modern that being the royal effigy, or the king's name, or the name of the city; and in Oriental that on which the inscription begins. The other side is called the *reverse*.

18. The *field* of a coin is the space unoccupied by the principal devices or inscriptions. Any detached independent device or character is said to be in the field, except when it occupies the exergue.

19. The *exergue* is that part of the reverse of a coin which is below the main device, and distinctly separated from it; it often bears a secondary inscription. Thus, the well-known inscription CONOB occupies the exergue of the late Roman and early Byzantine gold coins.

20. The *edge* of a coin is the surface of its thickness.

21. By the *inscription* or *inscriptions* of a coin all the letters it bears are intended; an inscription is either principal or secondary.

22. In describing coins the terms *right* and *left* mean the right and left of the spectator, not the heraldic and military right and left, or those of the coin.

23. A *bust* is the representation of the head and neck; it is commonly used of such as show at least the collar-bone, other busts being called *heads*. A *head* properly means the representation of a head alone, without any part of the neck, but it is also commonly used

<sup>2</sup> *Hist. nat.* xxxiii. 23; cp. xxxvii. 11. Pliny distinguishes two kinds of "electron,"—amber, and this metallic substance. In Greek poetry the name seems to apply to both, but it is generally difficult to decide which is meant in any particular case. Sophocles, however, where he mentions ἤλεκτρον καὶ χρυσόν, καὶ τὸν Ἰσίδωρον χρυσῖον (*Ant.* 1037-1039), can scarcely be doubted to refer to the metallic electrum.

when any part of the neck above the collar-bone is shown. The present article follows custom in the use of the terms *bust* and *head*. When the neck is clothed, the bust is said to be draped.

24. A bust or head is either facing, usually three-quarter face, or in profile, in which latter case it is described as *to right* or *to left*. Two busts may be placed in various relative positions, as jugate or confronted.

25. A bust wearing a laurel-wreath is said to be *laureate*.

26. A bust bound with a regal filler (diadem) is called *diademed*.

27. A bust wearing a crown with rays is said to be *radiate*.

28. An object in the field of a coin which is neither a letter nor a monogram is usually called a *symbol*. This term is, however, only applicable when such an object is evidently the badge of a town or individual. The term *adjunct*, which is sometimes employed instead of *symbol*, is manifestly incorrect.

29. A *mini-mark* is a difference placed by the authorities of the mint upon all money struck by them, or upon each new die or separate issue.

30. A coin is said to be "over-struck" or "re-struck" when it has been struck on an older coin, of which the types are not altogether obliterated.

31. A *double-struck* coin is one in which the die or dies have shifted so as to cause a double impression.

32. A coin which presents two obverse types, or two reverse types, or of which the types of the obverse and reverse do not correspond, is called a *mule*; it is the result of mistake or caprice.

*Arrangement of Coins.*—No uniform system has as yet been applied to the arrangement of all coins. It is usual to separate them into the three great classes of ancient coins (comprising Greek and Roman), medieval and modern, and Oriental coins. The details of these classes have been differently treated, both generally and specially. The arrangement of the Greek series has been first geographical, under countries and towns, and then chronological, for a further division; that of the Roman series, chronological, without reference to geography; that of the medieval and modern, the same as the Greek; and that of the Oriental, like the Greek, but unsystematically—a treatment inadmissible except in the case of a single empire. Then, again, some numismatists have separated each denomination or each metal, or have separated the denominations of one metal and not of another. There has been no general and comprehensive system, constructed upon reasonable principles, and applicable to every branch of this complicated science. Without laying down a system of rules, or criticizing former modes of arrangement, we offer the following as a classification which is uniform without being servile.

1. *Greek Coins.*—All coins of Greeks, or barbarians who adopted Greek money, struck before the Roman rule or under it, but without imperial effigies. The countries and their provinces are placed in a geographical order from west to east, according to the system of Eckhel, with the cities in alphabetical order under the provinces, and the kings in chronological order. The civic coins usually precede the regal, as being the more important. The coins are further arranged chronologically, the civic commencing with the oldest and ending with those bearing the effigies of Roman emperors. The gold coins of each period take precedence of the silver and the silver of the copper. The larger denominations in each metal are placed before the smaller. Coins of the same denomination and period are arranged in the alphabetical order of the magistrates' names, or the letters, &c., that they bear.

2. *Roman Coins.*—All coins issued by the Roman commonwealth and empire, whether struck at Rome or in the provinces. The arrangement is chronological, or, where this is better, under geographical divisions.

3. *Medieval and Modern Coins of Europe.*—All coins issued by Christian European states, their branches and colonies, from the fall of the empire of the West to the present day. This class is arranged in a geographical and chronological order, as similar as possible to that of the Greek class, with the important exception of the Byzantine coins and the coins following Byzantine systems, which occupy the first place. The reason for this deviation is that the Byzantine money may be regarded not only as the principal source of medieval coinage but as the most complete and important medieval series, extending as it does without a break throughout the middle ages. The regal coins usually precede the civic ones, as being the more important. The medals of each nation should be arranged in two series: (1) medals of rulers, according to their dates; (2) medals of private persons, as far as possible according to the artists.

4. *Oriental Coins.*—All coins bearing inscriptions in Eastern languages, excepting those of the Jews, Phoenicians and Carthaginians, which are classed with the Greek coins from their close connexion with them. These coins should be arranged under the following divisions: Ancient Persian, Arab, Modern Persian, Indian, Chinese and coins of the Far East.

This method of arrangement will be found to be as uniform as it can be made, without being absolutely mechanical. It differs in some important particulars from most or all of those which have previously obtained; but these very differences are the result of the consideration of a complete collection, and have therefore an inductive origin. A general uniformity is no slight gain, and may well reconcile us to some partial defects.

## I. GREEK COINS

There are some matters relating to Greek coins in general which may be properly considered before they are described in geographical order. These are their general character, the chief denominations, with the different talents of which they were the divisions, their devices and inscriptions, their art, and the mode of striking.

The period during which Greek coins were issued was probably not much less than a thousand years, commencing about the beginning of the 7th century B.C. and generally ending at the death of Gallienus (A.D. 268). If classed with reference only to their form, fabric, and general appearance they are of three principal types—the archaic Greek, the ordinary Greek, and the Graeco-Roman. The coins of the first class are of silver, electrum and sometimes gold. They are thick lumps of an irregular round form, bearing on the obverse a device, with in some cases an accompanying inscription, and on the reverse a square or oblong incuse stamp (*quadratum incusum*), usually divided in a rude manner. The coins of the second class are of gold, electrum, silver and bronze. They are much thinner than those of the preceding class, and usually have a convex obverse and a slightly concave or flat reverse. The obverse ordinarily bears a head in bold relief. The coins of the third class are, with very few exceptions, of bronze. They are flat and broad, but thin, and generally have on the obverse the portrait of a Roman emperor. Many Greek cities, however, during the empire issued *quasi-autonomous* coins bearing the head of some deity or personification. Greek coins thus fall mainly into the classes of autonomous, quasi-autonomous and imperial. The coinage of Roman colonies in Greek as in other lands is usually distinguished by Latin inscriptions.

Since Greek coinage originated in Asia Minor, the coins were adjusted to the weight-systems there in use, and these go back to a Babylonian origin. But it is possible that some of the **Monetary Systems.** standard of Greece proper had a native origin. The unit of weight in the East was the shekel (*siglos*). This was  $\frac{1}{2}$  of the manah (*mina, mna*), and this  $\frac{1}{60}$  of the talent (*talanton*). This scale the Greeks modified, in that, starting from the *siglos* as unit, they invented a money-mina of 50 *sigli*, with a money-talent of 60 *minae* or 3000 *sigli*. The *siglos-units* (and corresponding standards) chiefly employed in Asia Minor were the following (the relation between gold and silver at the time of the invention of these units seems to have been 13 $\frac{1}{2}$ :1):—

Gold shekel, 8.40 grammes.

Phoenician silver shekel, 7.44 g. =  $\frac{1}{2}$  of 111.72 g. of silver, which was equivalent to 8.4 g. of gold.

Babylonian or Persian silver shekel, 11.17 g. =  $\frac{1}{3}$  of 111.72 g. of silver, which was equivalent to 8.4 g. of gold.

Thus one gold shekel was the equivalent of 15 Phoenician or 10 Babylonian silver shekels. Side by side with this system was another in which the weights were exactly double of those just given; a shekel of the heavier system might be regarded as a double shekel of the lighter. Various Babylonian weights are extant, dating from 2000 B.C. downwards, which prove the existence of *minae* of the two systems. The gold shekel standard was almost invariably used for gold coins, sometimes also for electrum. The Babylonian and Phoenician standards were also sometimes used for gold or electrum as well as silver. A weight more or less approaching that of the gold shekel or its multiples seems to have been usual all over the civilized world in Greek times; e.g. the Phocæan standard of 16.52 g. was but a modification of it. But for silver in Greece proper, from a very early period, the following standards prevailed: the Aegæic unit, didrachm or stater, of 12.6 g.; and the Euboic-Attic (stater of 8.72 g.), with its modification the Corinthian. The Euboic-Attic standard attained enormous importance owing to the spread of Athenian trade and the adoption of the weight by Alexander of Macedon. It was used for both gold and silver. The Corinthian standard differed only in its divisional system, the stater being divided into thirds instead of halves. From it were derived some of the standards in use among the Greeks of S. Italy. Other standards of more local importance were: the Campanian, used in a large part of S. Italy (*didrachm* originally of 7.41 g., afterwards reduced), and perhaps derived from



the Phoenician; the Rhodian (instituted about 400 B.C., tetradrachm about 15 g.); and the cistophoric (from about 200 B.C., with a tetradrachm of about 12.73 g.).

**Denominations.** The following table exhibits the weights in grammes of the principal denominations of the Greek systems:—

	Gold Shekel System.	Babylonian or Persic.	Phoenician.	Aegnetic.	Euhoic-Attic.
Double shekel, distater or tetradrachm	16.80	22.40	14.92	25.20	17.44
Shekel, stater or didrachm . . . . .	8.40	11.20	7.46	12.60	8.72
Hemistater or drachm . . . . .	4.20	5.60	3.73	6.30	4.36
Third or tetabol . . . . .	2.80	3.73	2.49	4.48	2.92
Twelfth or obol . . . . .	0.70	0.93	0.62	1.12	0.73

The term stater is usually applied to the didrachm, but also to the tetradrachm, and at Cyrene to the drachm.

The bronze standards have been less fully discussed. Some notice of them will be given under different geographical heads.

In the types of Greek coins (using the term in its restricted sense) the first intention of the designers was to indicate the city or state by which the money was issued. The necessity for distinctive devices was most strongly felt in the earlier days of the art, when the obverse of a coin alone bore a design, and, if any inscription, only the first letter, or the first few letters, of the name of the people by whom it was issued. Whatever may have been the original significance of the type in itself, religious or otherwise, it was adopted for the coinage—at least in the earliest times—because it was the badge by which the issuing authority was recognized. It was only with the increased complexity of the denominations in later times, when new distinguishing types had to be found, that—as in the 4th century B.C.—the religious motive in the choice of types came deliberately into play.

Greek coins, if arranged according to their types, fall into three classes: (1) civic coins, and regal without portraits of sovereigns; (2) regal coins bearing portraits; and (3) Graeco-Roman coins, whether with imperial heads or not. The coins of the first class have either a device on the obverse and the *quadratum incusum* on the reverse, or two devices; and these last are again either independent of each other, though connected by being both local, or—and this is more common—that on the reverse is a kind of complement of that on the obverse. It will be best first to describe the character of the principal kinds of types of the first class, and then to notice their relation. It must be noted that a head or bust is usually an obverse type, and a figure or group a reverse one, and that, when there is a head on both obverse and reverse, that on the former is usually larger than the other, and represents the personage locally considered to be the more important of the two. We must constantly bear in mind that these types are local if we would understand their meaning.

In the following list the types of Greek coins of cities, and of kings, not having regal portraits, are classed in a systematic order, without reference to their relative antiquity.

**Types of Civic, &c., Coins.**

1. Head or figure of a divinity worshipped at the town, or by the people, which issued the coin, as the head of Athena on coins of Athens, and the figure of Heracles on coins of Boeotian Thebes. Groups are rare until the period of Graeco-Roman coinage.

2. Natural or artificial objects—(a) animal, often sacred to a divinity of the place, as the owl (Athens) and perhaps the tortoise (Aegina); (b) tree or plant, as the silphium (Cyrene) and the olive-branch (Athens); (c) arms or implements of divinities, as the arms of Heracles (Erythrae), the tongs of Vulcan (Aesernia). It is difficult to connect many objects comprised in this class with local divinities. Some of them, as the tunny at Cyzicus, are doubtless only so connected because the chief industry of a place was placed under the tutelage of its chief divinity.

3. Head or figure of a local genius—(a) river-god, as the Gelas (Gela); (b) nymph of a lake, as Camarina (Camarina); (c) nymph of a fountain, as Arethusa (Syracuse).

4. Head or figure of a fabulous personage or half-human monster, as a Gorgon (Neapolis Macedoniae), the Minotaur (Cnossus).

5. Fabulous animal, as Pegasus (Corinth), a griffin (Panticapaeum), the Chimaera (Cycos).

6. Head or figure of a hero or founder, as Ulysses (Ithaca), the

Lesser Ajax (Locri Opuntii), Taras, founder of Tarentum (Tarentum).

7. Objects connected with heroes—animal connected with local hero, as the Calydonian boar or his jaw-bone (Aetolians).

8. Celebrated real or traditional sacred localities, as mount-tains on which divinities are seated, the labyrinth (Cnossus).  
9. Representations connected with the public religious festivals and contests, as a chariot victorious at the Olympic games (Syracuse).

The relation of the types of the obverse and reverse of a coin is a matter requiring careful consideration, since they frequently illustrate one another. As we have before observed, this relation is either that of two independent objects, which are connected only by their reference to the same place, or the one is a kind of complement of the other. Among coins illustrating the former class we may instance the beautiful silver didrachms of Camarina, having on the obverse the head of the river-god Hipparis and on the reverse the nymph of the lake carried over its waters by a swan, and those of Sicily, having on the obverse the Chimaera and on the reverse a dove. The latter class is capable of being separated into several divisions. When the head of a divinity occurs on the obverse of a coin, the reverse is occupied by an object or objects sacred to that divinity. Thus the common Athenian tetradrachms have on the one side the head of Athena and on the other an owl and an olive-branch; the tetradrachms of the Chalcidians in Macedonia have the head of Apollo and the lyre; and the copper coins of Erythrae have the head of Heracles and his weapons. The same is the case with subjects relating to the heroes: thus there are drachms of the Aetolian League which have on the obverse the head of Atalanta and on the reverse the Calydonian boar, or his jaw-bone and the spear-head with which he was killed. In the same manner the coins of Cnossus, with the Minotaur on the obverse, have on the reverse a plan of the Labyrinth. Besides the two principal devices there are often others of less importance, which, although always sacred, and sometimes symbols of local divinities, are generally indicative of the position of the town, or have some reference to the families of magistrates who used them as badges. Thus, for example, besides such representations as the olive-branch sacred to Athena on the Athenian tetradrachms, as a kind of second device dolphins are frequently seen on coins of maritime places; and almost every series exhibits many symbols which can only be the badges of the magistrates with whose names they occur. Regal coins of this class, except Alexander's, usually bear types of a local character, owing to the small extent of most of the kingdoms, which were rather the territories of a city than considerable states at the period when these coins were issued.

The second great class—that of coins of kings bearing portraits—is necessarily separate from the first. Religious feeling affords the clue to the long exclusion of regal portraits—the feeling that it would be profane for a mortal to take <sup>Regal, with</sup> Portraits. a place always assigned hitherto to the immortals.

Were there any doubt of this, it would be removed by the character of the earliest Greek regal portrait, that of Alexander, which occurs on coins of Lysimachus. This is not the representation of a living personage, but of one who was not only dead but had received a kind of apotheosis, and who, having been already called the son of Zeus Ammon while living, had been treated as a divinity after his death. He is therefore portrayed as a young Zeus Ammon. Probably, however, Alexander would not have been able, even when dead, thus to usurp the place of a divinity upon the coins, had not the Greeks become accustomed to the Oriental "worship" of the sovereign, which he did not discourage. This innovation rapidly produced a complete change; every king of the houses which were raised on the ruins of the Greek empire could place his portrait on the

money which he issued, and few neglected to do so, while the sovereigns of Egypt and Syria even assumed divine titles.

The reign of Alexander produced another great change in Greek coinage, very different from that we have noticed. He suppressed the local types almost throughout his empire, and compelled the towns to issue his own money, with some slight difference for mutual distinction. His successors followed the same policy; and thus the coins of this period have a new character. The obverses of regal coins with portraits have the head of the sovereign, which in some few instances gives place to that of his own or his country's tutelary divinity, while figures of the latter sort almost exclusively occupy the reverses. Small symbols, letters, and monograms on the reverses distinguish the towns in this class.

The Graeco-Roman coins begin, at different periods, with the seizure by Rome of the territories of the Greek states. They are almost all bronze; and those in that metal are the most characteristic and important. In their types we see a further departure from the religious intention of those of earlier times in the rare admission of representations, not only of eminent persons who had received some kind of apotheosis, such as great poets, but also of others who, although famous, were not, and in some cases probably could not have been, so honoured. We also observe on these coins many types of an allegorical character.

The following principal kinds of types may be specified, in addition to those of the two previous classes. (1) Head or figure of a famous personage who either had received a kind of apotheosis, as Homer (Smyrna), or had not been so honoured, as Herodotus (Halicarnassus) and Lais (Corinth). (2) Pictorial representations, always of a sacred character, although occasionally bordering on caricature. We may instance, as of the latter sort, a very remarkable type representing Athene playing on the double pipe and seeing her distorted face reflected in the water, while Marsyas gazes at her from a rock—a subject illustrating the myth of the invention of that instrument (Apamea Phrygiae). (3) Allegorical types, as Hope, &c., on the coins of Alexandria of Egypt, and many other towns. These were of Greek origin, and owed their popularity to the sculpture executed by Greeks under the empire; but the feeling which rendered such subjects prominent was not that of true Greek art, and they are essentially characteristic of the New Attic school which attained its height at Rome under the early emperors.

There is a class of coins which in any way considered as part of the Graeco-Roman, although in some respects distinct. This is the colonial series, struck in Roman coloniae, and having almost always Latin inscriptions. As, however, these coloniae were towns in all parts of the empire, from Emerita in Spain (Merida) to Bostra in Arabia, in the midst of a Greek population and often of Greek origin, their coins help to complete the series of civic money, and, as we might expect, do not very markedly differ from the proper Greek imperial coins except in having Latin inscriptions and showing a preference for Roman types.

We have now to speak of the meaning of the inscriptions of Greek coins. These are either principal or secondary; but the former are always intended when inscriptions are mentioned without qualification, since the secondary ones are non-essential. The inscription of civic money is almost always the name of the people by which it was issued, in the genitive plural, as ΑΘΗΝΑΙΩΝ on coins of the Athenians, ΣΥΡΑΚΟΣΙΩΝ on coins of the Syracusans, or the name of the city in the genitive singular, as ΑΚΡΑΓΑΝΤΟΣ at Agrigentum. The inscription of regal money is the name, or name and title, of the sovereign in the genitive, as ΑΛΕΞΑΝΔΡΟΥ, or ΒΑΣΙΛΕΩΣ ΑΛΕΞΑΝΔΡΟΥ, on coins of Alexander the Great. Instead of this genitive an adjective is sometimes found, as Ἀρκαδίων on early Arcadian coins, Ἀλεξάνδρου on staters of Alexander of Phœreæ. This genitive or adjectival form implies a nominative understood, which has been generally supposed to be νόμισμα "money," or the name of some denomination.

There are a few instances in which a nominative of this kind is expressed on coins—ΦΑΕΝΟΣ ΕΜΙ ΣΗΜΑ, "I am the badge of Phæno (?) or Phanes" on an archaic Ionian coin; ΓΟΥΤΥΝΟΣ ΤΟ ΠΑΙΜΑ, "the striking, struck piece, or type of Gortyn"; ΦΑΙΕΤΙΝΟ ΤΟ ΠΑΙΜΑ ΣΕΥΘΑ ΑΡΓΥΡΙΟΝ (silver money), or ΚΟΜΜΑ ("striking" or "struck piece"); and ΚΟΥΤΥΣ

ΧΑΡΑΚΤΗΡ ("engraving" or "engraved piece"). Seuthes (end of 5th century B.C.) and Cotys (1st century B.C.), semi-barbarian Thracians, afford no evidence for Greek usage. The other instances (all archaic) point to the nominative understood in early times being in reality some word meaning type, or badge. But, if so, this latent nominative was eventually superseded by one meaning "money" or "coin." Thus the staters of Alexander of Phœreæ are inscribed Ἀλεξάνδρου, his drachms Ἀλεξάνδρου. Probably from the 4th century onwards "coin" was always understood. Occasionally the name of the issuing authority is found in the nominative, as Κίμης (at Cumæ), Δάμωλε (Zante-Messina), Ἀδελφῶν on a late coin probably issued by the Athenians in Delos, Ἰθάκας at Tarentum. These are by no means always descriptive of the type, but merely a straightforward way of naming the issuing authority. The principal secondary period of Greek coinage was under the kings and the Roman empire replaced by elaborate legends, most of which, however, fall under the description above given. A certain number of inscriptions directly describe the type (not merely giving the name of its owner) as Σωσιπώλης (the goddess of Gela) or Νίκης (at Terina). Others, especially in Roman times, indicate the reason of issue, as Ἰουδαίαις ἐπιφανείαις on coins of Judæa under Vespasian, or names of festivals for which the coins were issued. These, however, properly belong to the class of secondary inscriptions which owe their name to the ἀγῶνα "reward" accompanying the representation of the arms given to the victor in the exergues of Syracusan decadrachms, or are the names of magistrates or other officers, or in regal coins those of cities, or are those of the engravers of the dies, of whom sometimes two were employed, one for the obverse and the other for the reverse, or are dates. These inscriptions are often but abbreviations or monograms, especially when they indicate cities on the regal coins.

The importance of Greek coins as illustrating the character of contemporary art cannot be easily overrated. They are beyond all other monuments the grammar of Greek art. Their geographical and historical range is only limited by Greek history and the Greek world; as a series they may be called complete; in quality they are usually worthy of a place beside contemporary sculpture, having indeed a more uniform merit; they are sometimes the work of great artists, and there is no question of their authenticity, nor have they suffered from the injurious hand of the restorer. They tell us what other monuments leave untold, filling up, even in the sequence of works of art, and revealing local school, grown from them alone.

The art of coins belongs to the province of relief, which lies between the domains of sculpture and of painting, partaking of the character of both, but most influenced by that which was dominant in each age. Thus in antiquity relief mainly shows the rule of sculpture; in the Renaissance that of painting.

It may be expected that Greek coins will bear the impress of the sister art of sculpture, filling up the gaps in the sequence of examples of the art, or which we have not met, or telling us somewhat of that which has but a written tradition. Our first duty is to endeavour to place the documents in the best order, separating the geographical from the historical indications, first examining the evidence of local schools, then those of the succession of styles. It is from coins alone that we can discover the existence of great local schools, reflecting the character of the different branches of the Hellenic race. In tracing the changes in these schools we detect a great addition to our ideas of the successive styles, and can gain new examples of those which owe their fame to the leading masters. But in dealing with works in relief we have the advantage due to their intermediate character. In our larger geographical horizon we can trace the character of the successive styles, not of sculpture only, but also of sculpture and painting.

Greek coins clearly indicate three great schools, each with its subordinate groups. The school of central Greece holds the first place, including the northern group centred in Thrace and Macedonia, and the southern in the Peloponnese, with the outlying special schools of Crete and Cyrene. Local Schools.

The Ionian school has its northern group, Ionia, Mysia and Aeolis, and its southern, Rhodes and Caria. Beyond these are certain barbarous and semi-barbarous groups, of which the most important is that of eastern Asia Minor, Persia and Phœnicia, with Cyprus. The school of the West comprises the two groups of Italy and Sicily.

The whole duration of the schools is limited, by the repulse of the Persians and the accession of Alexander, from 480 to 332 B.C. Before this age all is archaic, and it is hard to trace local characteristics. After it, the centralizing policy of the sovereigns and the fall of the free cities destroyed local art. In certain cultivated centres under enlightened kings a local art arose, but it speedily became general, and we have thus to think of a succession of styles

<sup>1</sup> The arms on the Syracusan decadrachms represent a reward given to the victors in the Assinarian games (see below).

during the rest of the life of Greek art. The century and a half of the local schools is significantly the great age of this art.

In the study of each school we have first to determine its character, and then to look in its successive phases for the influence of the great masters of style. Two dangers must be avoided. We must not too sharply divide the sculptors and the painters as if they always were true to the special functions of their arts. It is well to bear in mind that the earliest great painter, Polygnotus, was a portrayer of character, *καλὸς ἡθογράφος, ἥθικός*, as Aristotle calls him, whereas the latest great sculptors represented expression (*τὰ πάθη*). Thus since *ἦθος* is the special province of sculpture, and *τὰ πάθη* of painting, sculpture first weighed down the balance, afterwards painting; but it must be remembered that relief can be truer to painting than sculpture in the round, which is more limited by the conditions of the material and mechanical necessities. Our second danger is due to the ease with which local qualities may be ascribed to the influence of a leading style. It is also to be borne in mind that the movement of art in coins was during one period slower than in sculpture—hence an influence more general than particular. Pheidias and Myron do not make their mark so much as Polyclitus. In all cases the direct influence of great masters is to be looked for later than their age.

The school of central Greece in its southern group, comprehending Attica, is remarkable for its widespread extent. It has its colonies in Magna Graecia at Thurium, an Athenian foundation, probably at Terina, and in Macedonia at Amphipolis and Chalcidice under Athenian rule. It alone shows instances comparable to the works of Pheidias, though its most numerous fine works are of the age of Polyclitus and that of Praxiteles and Scopas. Its qualities may be seen by comparison of the same subjects as treated by the other schools and groups. The earliest works are marked more than any others by the qualities of high promise which characterized the Aeginetan marbles—the same dignified self-restraint and calm simplicity. Next we perceive a series strong in style, and showing that lofty dignity, that reposeful embodiment of character, which are the stamp of the works of Pheidias and his contemporaries. The subjects are more remarkable for fidelity, breadth and boldness than for delicacy of execution or elaboration of ornament. Every subject is ideal, even the portrayal of animal form. Thus the character shows us what divinity is intended and the ideality what is intended by the representation of beast or bird. From these works we pass to those which reflect the style of the time of Praxiteles and Scopas, when the influence of painting began to be felt, and art inclined towards feeling and descended to sentiment. Still, to the last, character rules these coins, and the chief difference we see is in the increased love of beauty for its own sake and the fondness for representing movement, not to the exclusion of repose, but by its side. In other respects there is little change except in the finer execution and more ornamental quality of the work. Even when the greatest achievement of the Sicilian school, the female head on the decadrachms of Syracuse, is copied by the Locrians and the Messenians, the larger quality of the school of Greece asserts itself, and the copy is better than the original: there is less artifice and more breadth. The northern group is at first ruder, in the age of Pheidias severer, and afterwards it merges into the greater softness of its southern rival. If it copies, as Larissa may copy Syracuse and Neapolis in Campania, it again asserts its superior simplicity, and we prefer the copy to the original.

The Ionian school lacks the sequence which the rest of the Greek world affords. It is broken by the baneful influence of the Persian dominion, and consequently the best works belong to the earliest and latest part of the period.

The earliest coins, of the Aeginetan age, present nothing special; the later, of the time of Praxiteles and Scopas, comprise works not inferior to those of central Greece, and remarkable, like the Western and the Cretan, as the sole records of a school otherwise unknown. They are markedly characterized by the qualities of the style of feeling, that of Praxiteles and Scopas; but more than this, they are the expression of that style in pictorial form.

They represent expression, and they treat it as it could not be treated in sculpture in the round, portraying locks streaming in the air and flowing draperies. It must be remembered that, while Hellas produced the great sculptors, western Asia Minor bred the great painters after Polygnotus, himself a sculptor in painting rather than a painter. In the native land of Zeuxis, Parrhasius and Apelles we see the evidence of the rule of painting. The technical skill is inferior to that of the West, yet the skill in modelling is far greater, and has no parallel in the medallic work of any other time or country.

The school of the West, if we except such outlying examples of the art of Hellas as those of Thurium and Terina, has its highest expression in Italy, its most characteristic in Sicily.

It has distinctive qualities throughout the age. Even *The West* in the earlier period we trace a striving after beauty and a delicacy of finish, with a weakness of purpose, that mark the school with an influence increasing to a time long after the extinction of its rivals. At the same time there is a knowledge of the capacity of the materials and the form of the coin and a mastery power of finish, on the whole a completeness of technical skill which is unequalled. The result in the lower subjects is splendid, if wanting in variety, but in the higher we miss the noble achievements of the greater schools. So far there is a general agreement in the northern and southern groups. Yet the Italian shows a nobler and simpler style, with some affinity to that of central Greece, which we look for in vain in Sicily, though we are dazzled by the rich beauty of the magnificent series of coins which marks her wealthiest age. Sicilian art has this apparent advantage, that the great cities, save Syracuse, perished in the Carthaginian invasion, or under the tyranny of the elder Dionysius. Thus we have no important works save of Syracuse during the second half of our period, and cannot judge fully to what this school would have fallen. The key to this exceptional development of Greek art is found in the absence of sculptors or painters in the West, except only Pythagoras of Rhegium at the very beginning of the age, whose influence is thought to be traceable on the money of his native town. On the other hand, there can be no doubt that many of the Sicilian die-engravers, as Phrygillos (to mention one whose signature is actually found on an intaglio) were gem-engravers. The Western art is that of engravers accustomed to minute and decorative work, uninfluenced by sculpture or painting. Their designs will not bear enlargement, which only enhances the charm of those of the other leading schools. Those of the great Syracusean decadrachms are small; those of the minute hectæe of Cyzicus are large.

The most important of the lesser schools is the Cretan. Crete, retaining the primitive life of older Hellas, was never truly civilized, but to the last enjoyed the privileges and exhibited the faults of an undeveloped condition.

Producing in the age of high art neither sculptor nor painter of renown, the Cretans, to judge from their coins, were copyists of nature or art. At first ruder, their work acquires excellence in design, but never in execution. While we see their poor reproductions of the designs of the Peloponnesus, we are amazed by their skill in portraying nature. Their gods are seated in trees with a background of foliage. Their bulls are sketched as they wandered in the meadows. All fitness for the mode of relief, as well as for the material and the shape of the coin, is entirely ignored. Hence a delight in foreshortening, and a free choice of subject with no reference to the circle in which it must be figured. In spite, however, of their skill, the Cretans never attempted the three-quarter face, which is at once the best suited to the surface of a coin and the most trying to the skill of the artist. Yet their work is delightfully fresh, as if done in the open air. There is no idealism, but much life and movement. In a word, the school is naturalistic and picturesque. Its works are of the highest value in the study of Greek art, but as examples of the application of that art to coins they are to be used with caution. Nowhere else do we see the artist so freely copying nature and art, nowhere so unshackled by academic rules, nowhere so little aware of the limitation of his province.

It is important to study the mode in which Greek money was coined, because the forms of the pieces thus receive explanation, and true coins are discriminated from such modern falsifications as have been struck, and in some degree from those which have been cast. Our direct information on the subject is extremely scanty, but we are enabled by careful inference to obtain a very near approximation to the truth on all the most important points.

Of the dies used by the Greeks exceedingly few have been preserved. In the museum at Sofia is an iron die for the reverse of a coin of Philip II. of Macedonia; and several Gaulish dies exist. Most ancient dies are of bronze, others of hardened iron or steel. The blanks were, as a rule, first cast, sometimes in a spherical form, sometimes in a form more resembling that assumed by the finished coin. The blank was placed between two dies, the lower set into an anvil, producing the obverse, the other, let into the end of a bar, producing the reverse. The bar was struck with a hammer, so that the blank received at the same time the impressions of both dies. This general rule was of course often modified; in some parts of the Greek world the dies were hinged together, in others not; and this arrangement of hinging the dies came in at different times in different places. The machinery of striking was probably much elaborated under the Roman empire, but a tool seems never to have been used in ancient times. Greek dies must usually have worn out very quickly; hence an enormous number of slightly varying representations of the same type. But the idea that it is uncommon to find two Greek coins from the same die is exaggerated. A great number of early Italian and Roman, and a few Greek coins, of large size, were cast in moulds, not struck; and under the empire many coins, originally struck, were reproduced, not always fraudulently, by casting; but the genuine ancient coin of small size is, as an almost invariable rule, struck and not cast.

We may now pass on to notice the Greek coinage of each country, following Eckhel's arrangement. The series begins with Spain, Gaul and Britain, constituting the only great class of barbarous Greek coinage. It must not be supposed that the money of the whole class is of one general character; on the contrary, it has very many divisions, distinguished by marked peculiarities; it has, however, everywhere one common characteristic—its devices are corrupt copies of those of Greek or Roman coins. The earliest of these barbarous coinages begin with the best imitations of the gold and silver money of Philip II. of Macedonia. They probably first appeared to the north of his kingdom, but the gold soon spread as far as Gaul, and even found their way into southern Britain, by which time the original types had almost disappeared through successive degradations. Next in order of time are the silver imitations of Roman coins, the victoriati and denarii of the commonwealth, which began in Spain and passed into Gaul, being current with the gold money of Greek origin; even in Britain the later coinage shows much Roman influence. The copper money of Spain follows the imitated silver types; that of Gaul and Britain, though showing Roman influence, is more original.

Side by side with these large coinages we find Greek money of colonies in Gaul and Spain, and a far ampler issue of Phoenician coins by the Carthaginian kings and cities of the Peninsula. The coinage of Hispania, corresponding to the modern Spain and Portugal, was issued during a period of about four centuries, closing in A.D. 41. There are four classes of money, which in the order of their relative antiquity, are Greek, of two groups, Carthaginian, Romano-Iberian and Latin. The first or older group of Greek money (from before c. 350 B.C.) belongs to the widespread currency, which reveals the maritime power of the Ionians of Phocæa. It consists of fractions of the drachm of the Phocæan standard, from the diobol or third downwards. Its later pieces are of the Phocæan colony of Emporiae, founded by the earlier settlement of Massilia. Next in order and in part contemporary, beginning before the middle of the 3rd century B.C., come the drachms of Emporiae, which betray the influence of Siculo-Punic art. Their standard is probably Carthaginian. Of the neighbouring Rhoda, a Rhodian colony, there is similar money. Carthaginian coins of Spain begin in the same period with the issues of the great colony of Gades, following the same weights as the Emporian drachms. These are followed by the issues of the Barcides from 234 to 210 B.C., with Carthaginian types and of Phoenician weight, struck of six denominations, from the hexadrachm to the hemidrachm.

Señor Zobel de Zangróniz has classed them to Spain, on the grounds of provenance and the possession of the silver mines by the Barcide kings, against Müller, who attributes them to Africa. The types are Carthaginian, and present some interesting subjects. The true Iberian currency begins not long after the Punic. The later drachms of Emporiae, ultimately following the weight of the contemporary Roman denarius, have Iberian legends, and form the centre of a group of imitations issued by neighbouring native tribes with their distinctive inscriptions. This coinage ceased when the Roman province was formed in 206 B.C. A little before this date the Romans had begun to introduce Latin money; about this time, however, they took the backward step of permitting native coinages of Latin weight. Probably they found that native legends and types were more welcome to their subjects than those of Rome. Consequently this coinage of Spain under the republic, which lasted until 133 B.C., may be almost considered national. The two provinces Hispania Citerior and Hispania Ulterior have this marked difference: the coins of the nearer province, of silver and bronze, have always Iberian inscriptions on the reverse, and are clearly under distinct Roman regulation; those of the farther are apparently of independent origin, and consequently bear Iberian, Phoenician, Libyo-Phoenician and Latin legends, but they are of bronze alone. The interest of these coins lies mainly in their historical and geographical information. They bear the names of tribes, often the same as those of the town of mintage. The art is poor, and lacks the quaint originality and decorative quality of that of Gaul. Ultimately the native money was wholly latinized (133 B.C.), silver was no longer issued, and although the Ulterior continued to have its own coinage, in the Citerior only Emporiae and Saguntum were allowed to strike coins. Political circumstances for a time renewed the coinage under Sertorius (80-72 B.C.) in the modified form of a bilingual currency. The purely Latin issues of the two provinces, and under the empire more largely (from 27 B.C.) of the three, Tarraconensis, Baetica and Lusitania, present little of interest. They closed in the reign of Caligula (A.D. 37-41), though in later times purely Roman money in gold and silver was issued at different times in Hispania down to the establishment of the Visigothic kingdom.

The imperial money of Hispania introduces us to one of the two great classes of provincial coins under the empire; the larger of these was the Greek imperial, bearing Greek inscriptions, the smaller the Roman colonial, with Latin inscriptions, deriving its name from the circumstance that among Greek-speaking nations the coloniae were distinguished by the use of the Latin language on their money. In the coinage of Hispania, issued by a nation adopting Latin for official use, the aspect of the coinage is colonial, though it was not wholly issued by colonies. Many of the Spanish towns belong to the kindred class of *municipia*; others are neither *coloniae* nor *municipia*. In Hispania the obverse of the coin bears, as usual in the colonial class, the head of the emperor or of some imperial personage, the reverse a subject proper to the town. The priest guiding a plough drawn by an ox and a cow is peculiarly proper to a colonia, as portraying the ceremony of describing the walls of the city, so also an ox, with the same reference, the altar of the imperial founder, or, as connected with his cultus, a temple, probably in some cases that of Roma and Augustus. Other types, however, portray the old temples in restored Roman shapes, or indicate directly by fishes, ears of corn and more rarely bunches of grapes, the products of the country. Some original and grotesque types have a markedly local character. The money of Augusta Emerita (Merida) in Lusitania, a colony of pensioners (*emiriti*), is especially interesting, including as it does the silver issues of P. Carisius, the legatus of Augustus.

The coinage commonly called that of Gaul belongs to the people more properly than to the country, for it comprehends pieces issued by the Gauls or other barbarians from the borders of Macedonia and Illyricum to the English Channel and the Bay of Biscay, through Pannonia, part of Germany, Helvetia and Gaul. It influenced the money of northern Italy, and, crossing the Channel, produced that of

Britain, which has its own distinctive features. Four classes of coinage are found in these vast limits. Arranging them by date, they are the money of the Greek colony of Massilia and her dependencies, that of the Gauls and other barbarians of central and western Europe, that which can be classed to the tribes and chiefs of Gaul and the imperial coinage of that country. The coins of the Gauls and other barbarians outside Gallia include the gold coins known as "rainbow cups" (*Regenbogenschelchen*), which seem to have been an original currency of the tribes inhabiting the Bohemian and Bavarian districts, and other gold and silver coins (the later series bearing names in Latin characters) which circulated in Noricum, Pannonia, Helvetia, Upper Germany, &c.

The great mart of Massilia (Marseilles), founded about 600 B.C. by the Phocæans, was the centre of the Greek settlements of Gaul and northern Spain. Emporiae was her colony, with other nearer towns of inferior fame. Yet Massilia always held the first place, as is proved by the abundance of her money. At first it consisted of Phocæan obols, part of the widespread Western currency already noticed in speaking of Emporiae. These were succeeded by Attic drachms, some of which, about Philip of Macedon's time, are beautiful in style and execution. Their obverse type is the head of Artemis, crowned with olive, at once marking the sacred tree, which had grown from a branch carried by the colonists, so tradition said, with a statue of the goddess, from Ephesus, and proclaiming the value of the olive-groves of Massilia. On the reverse we note the Asiatic lion, common to it and the last colony of Phocæa, the Italian Velia in Lucania. These coins circulated extensively in southern Gaul, and were much imitated by the barbarians on both sides of the Alps.

The Gauls, on their predatory incursions into Greece, must have seized large quantities of the gold coinage circulating there, but it is probable that the gold staters of Philip (Pl. I, fig. 14), from which the chief types of the Gaulish gold are derived (Pl. I, fig. 1), had already found their way, independently of such raids, by means of trade along the Danube valley into the districts then inhabited by the Gauls. This is clear from the fact that the gold coins of Alexander were never, his silver rarely, imitated by the Gauls, yet these were in circulation at the time of the incursions. Nor did the influence of Philip's silver travel far west. But his gold money evidently travelled through central Europe to Gallia. The money of Gallia before the complete Roman conquest, to which it may be anterior in its commencement by half a century, belongs in the gold to degraded types of the earlier widespread currency. The undoubted gold and electrum of this imitative class, identified as bearing regal or geographical names, are extremely limited. By far the most interesting coin of the group is the gold piece which bears the name at full length of the brave and unfortunate Vergingetorix. The silver money is comparatively common. The Gauls were ready to copy any types that came in their way, so that in the coinage of Gaul we find imitations of the coinage of Tarentum, Campania, various Spanish cities such as Rhoda, and Roman coins of the republic and early empire. The effect of the silver of Massilia and other Greek colonies is especially noticeable in S. Gaul, and the Roman denarius naturally exerted a strong influence. The bronze money of Gaul is still more abundant than the silver, and has a special interest from its characteristic types. Some of the later local coins are casts of an alloy of copper and tin called *posin*, but merely a variety of bronze. The Roman coins recall those of Hispania, but are limited to a few colonies. They range in date from Antony and Augustus to Claudius. The best-known coins of this time, those struck at the colony of Coptia Lugdunum (Lyons) with the "Altar of Roma and Augustus," belong, however, strictly speaking, to the Roman series. The coins of Nemausus (Nîmes), commemorating the conquest of Egypt in the crocodile chained to a palm-tree, were sometimes made in the shape of the hind-leg of an animal, evidently for dedication in the sacred fountain, from the mud of which all the specimens of this variety are derived.

The ancient coinage of Britain is the child of that of Gaul, retaining the marks of its parentage, yet with characters of its own due to independent growth. Money first came in trade by the easiest sea-passage, and, once established in Kent, gradually spread north and west, until the age of the earlier Roman wars, when it was issued in Yorkshire, probably in Lincolnshire, and in a territory of which the northern limits are marked by the counties of Norfolk, Cambridge, Huntingdon, Bedford, Buckingham, Oxford, Gloucester and Somerset. The oldest coins are gold imitations of Philip's staters, which, whether struck in Gaul or Britain, had a circulation on the British side of the Channel. They are the prototypes of all later money. From a careful comparison of their weights with those of later coins, and from a study of the gradual degradation of the types, Evans places the origin of the coinage between 200 and 150 B.C. Its close may be placed about the middle of the 1st century A.D. The inscribed coins occupy the last century of this period, being contemporary with uninscribed ones. The uninscribed coins are of gold, silver, bronze and tin, the gold being by far the most common. There is small variety in the types, nearly all in gold and silver, and some in copper, presenting in more or less degraded form the original Gaulish type for gold. It may be suspected that all new types and the extremely barbarous descendant of the tin series are of the age of the inscribed coins, or but little earlier. The Channel Islands are remarkable for a peculiar coinage of billon, a very base silver, presenting the usual types modified by Gaulish grotesqueness. The place of this group in the British series is merely accidental; in character as in geography it is Gaulish.

The inscribed coins are evidently in most cases of chiefs, though it is certain that one town (Verulamium) and some tribes had the right of striking money. The most interesting coins are those of known chiefs and their families—of Commius, probably the active prince mentioned by Caesar, of Dubnovellaunus, mentioned in the famous Ancyra inscription, which has been called the will of Augustus, and most of all the large and interesting series of Cunobelinus, Shakespeare's Cymbeline (Pl. I, fig. 2), his brother Epatiacus, and his father Tasciovanus. It is evident from the coins and historical evidence collected by Evans that Tasciovanus had a long reign. His chief town, as we learn from his money, was Verulamium. His coins are in three metals, repeat the traditional types, and present new ones, some showing a distinctly Roman influence. The money of Epatiacus is scanty, but that of Cunobelinus, with Camulodunum (Colchester) for his chief town, is even more abundant than his father's, indicating a second long reign, and having the same general characteristics. The gold shows a modification of the traditional type, the silver and bronze the free action of Roman influence and a remarkable progress in art. With the death of this prince not long before A.D. 43 the bulk of the British coinage probably ceases, none being known of his sons, Adminius, Togodumnus and the more famous Caractacus, but the coins of the Iceni may have continued as late as A.D. 50, and the Brigantes issued silver coins as late as the time of Cartimandua, whose name is partly preserved on one of them.

The ancient coins of Italy occupy the next place. They appear to have been struck during a period of more than 500 years, the oldest being probably of the beginning of the 6th century B.C. and the latest somewhat anterior to the time of Julius Caesar. The larger number, however, are of the age before the great extension of Roman power, which soon led to the use of Roman money almost throughout Italy. There are two great classes, which may be called the proper Italian and the Graeco-Italian; but many coins present peculiarities of both. The proper Italian coins are of gold, silver and bronze. Of these, the gold coins are extremely rare, and can never have been struck in any large numbers. The silver are comparatively common, but the bronze are very numerous and characteristic. A few of the earliest gold and silver coins of Etruria have a perfectly plain reverse. The most remarkable bronze coins of this class are of the kind called *aes grave*, most of which were the early proper coinage of Rome, although others are known to have been





issued by other Italian cities. These are very thick coins, some of which are of great size, while most have a rude appearance. They are always cast, and were preceded by formless lumps of bronze, known as *aes rude*, which were not properly a state-coinage. The designs of the Italian coins are generally, if not always, of Greek origin, although the influence of the native mythology may be sometimes traced. The inscriptions are in Latin, Oscan or Etruscan, and follow a native orthography; sometimes on the earlier coins they are retrograde. The art of this class is generally poor, or even barbarous. The denominations are common to Greek money, except in the case of the bronze, which follows a native system. Of this system the early proper Roman coins afford the best known examples. The Graeco-Italian coins are of gold, silver and bronze. The silver and bronze are very common, and the gold comparatively so, although struck by few states or cities. A number of the cities of S. Italy issued in the 6th century coins with an incuse design, on the reverse repeating with slight modifications the design of the obverse. The designs are of Greek origin, although here, as in the proper Italian coins, but less markedly, native influence can be detected. This influence is evident in the frequent occurrence of types symbolically representing rivers, showing a bias towards the old nature-worship, and still more in the use of Latin inscriptions, with half-Italian forms of the letters on coins otherwise Greek. Of the best art of ancient Italian money we have already spoken, and we shall have occasion to mention some of its most beautiful examples. The denominations of the gold and silver coins are unquestionably derived from those of Greece, according to the weight of the Attic talent, the heaviest gold piece being the stater or 3000th part of that talent; in silver there are few tetradrachms, the didrachms are extremely common, and smaller denominations are usually not rare. We thus learn that the silver currency was chiefly of didrachms, smaller pieces being less used, and larger ones scarcely used at all. It is important here to notice that the interchange of the native or Italian bronze coinage with the Greek silver coinage led to a double standard, silver and bronze. The bronze standard, as might be suspected, was of Italian origin, the silver of foreign introduction.

The peculiarity of the Italian bronze is that in its oldest cast form it was of such weight as to show the absence in some parts of the country of silver equivalents. It was long after silver had been introduced everywhere, with struck bronze equivalents, before the heavy coinage (*aes grave*) went out of circulation. The silver money is at first remarkable for the evidence it affords of its extraneous character in presenting two standards. Afterwards it becomes equivalent to the bronze, or supplies equivalent pieces, and is quite regular. The original condition of the Italian currencies is best illustrated by the money of Etruria in the 4th and 3rd centuries B.C. Etruria, be it remembered, was an early goal of oriental commerce by sea. At the great mart of Populonia, and in the country round, we find, besides a few gold coins, not only silver coins of two different foreign standards, the Euboic and the so-called Persic, but also cast *aes grave* and later struck bronze pieces. Without discussing the origin of these various currencies it is enough to note that they bear witness to the effects of a widely-spread commerce, and show that here was the meeting-point of the native system and of foreign ones.

In Italy the *aes grave* long ruled. Originally it was libral, the principal coin being the *as*, nominally of the weight of the Italic pound of 273 grammes; this, at least, is the weight of the earliest Roman coinage. On the other hand, the *aes grave* of some places in E. Italy, as Hatria and Ariminum, is heavier. The successive reductions of the *as* belong to Roman numismatics, and it is only necessary here to add that they affected the local bronze coinages, on the other hand, survived for a longer time throughout the Greek cities. Apart from the complicated silver coinage of Etruria, and from the Roman issues, we find in central Italy a few silver coins (the unit of 1-18 grammes being the equivalent, at the rate of 1-250, of a bronze *as* of 11-10 oz.) and a larger silver coinage of didrachms and smaller denominations in and lower Italy.

This was chiefly issued by the wealthy marts which dotted the coasts of Campania, Calabria, Lucania and the Bruttii. We find Etruscan inscriptions on the coins of Etruria, and Oscan on some of those of middle and lower Italy, where they are eclipsed in number and style by the Greek issues. The chief silver standards of S. Italy are (1) the Campanian (with a didrachm of 7-41 grammes); (2) the Italic, with a stater of 8-16 grammes, divided into thirds; and (3) the Tarentine, with a stater of 8-32 grammes, divided into halves. The Tarentine stater was known as *τοῦμμος*. The independent coinage of Italy, with one exception, came to an end in 89 B.C.

Beginning in the north of Italy, the first coins that strike us are those of Populonia in Etruria. The silver money of this place is generally of the peculiar fabric in which the reverse is left perfectly plain. The *aes grave* of upper and middle Italy was largely dominated by the issues of the Roman mints at Rome and Capua (to be treated later). Samnium shows us a curious revival of native silver money after the local coinage of the Italian towns had been almost abolished by Rome. It was the result of the Social or Marsic War of the confederate tribes, who struck for Italy against the Roman supremacy during the years between 90 and 88 B.C. The coins present the head of Italia, and reverse types, of which the most striking are warriors, varying in number, taking an oath over a sacrificial pig, and a bull for Italy goring the prostrate wolf of Rome. The inscriptions are Oscan or Latin.

Certain of the Greek towns of Italy deserve special mention for the splendour of their coinage—beautiful in style and delicate in execution. In Campania (leaving the Romano-Campanian for later notice) the two most interesting currencies are of Cumae and Neapolis, the modern Naples. Cumae presents silver money of the archaic and the early fine style, in which last we first observe the peculiar naïveté of western Greek art before it had attained elaboration. The abundant silver coinage of Neapolis of the early and the late fine periods and of the decline. The types are usually the head of the siren Parthenope, more rarely Athene; the reverse presents the man-headed bull common on Campanian money, and possibly meant for the river-god Achelous, father of the Sirens. The bronze money is of good style, and age has beautified it with the rich blue or green patina due to the sulphurous soil. When we reach Calabria the Greek money starts us in astonishing wealth of beauty in the currency of the opulent and luxurious mart of Tarentum, second only to Syracuse in the whole West, of all the main periods of art, and including in the age of its present prosperity and its fall (the time of the contest with Rome) the most abundant gold issues of any Greek city. The gold money of Tarentum (see Plate) is a delight to the eye, with the varied beauty of its gem-like types, which, while they show the gem-engraver's art, prove the medallist's knowledge of the rich but opaque metallic material. Several heads of divinities adorn these coins, and the chief reverse types relate to the legendary founder, Taras, son of Poseidon. Always a youth, he appears as a charioteer, perhaps as a horseman, and riding on a dolphin—the familiar Tarentine type. The most remarkable subject represents him with outstretched arms praying to Poseidon, probably in allusion to the Tarentines' appeal to Sparta for aid about 346 B.C. (Pl. I. fig. 3). The silver coinage is chiefly of didrachms of reduced Corinthian weight. The prevalent type is Taras seated on a dolphin; in the earliest money the type is single, and repeated incuse on the reverse; afterwards this subject occupies the reverse, and, itself a charming composition, is delightfully varied. On the early fine coins the people or *demos*, personified generally as a youth, often holding a spindle, occupies the obverse, but gives place in the 4th century to a horseman in various attitudes, affording great scope to the engraver's skill; probably he is Taras himself, save when he is a full-grown warrior. These representations illustrate the famed horsemanship of the Tarentines, and refer to contests and games which were probably local. Heracles in Lucania shows us didrachms of the fine age, with heads of Athene and subjects connected with Heracles: the contest with the Nemean lion is most skilfully treated, and the series is very characteristic of the gem-engraver's art. The powerful city of Metapontum begins with early coins having the incuse reverse, and then displays a long series stretching down to the decline of art. The constant type, which recurs with the heraldic instinct of the West, is the ear of barley, reminding us of the "golden harvest" (*χρυσίζων θύρα*) with the Metapontines dedicated at Delphi. Like the Tarentine badge, it first occupies the obverse, then the reverse, followed by a charming series of heads of divinities. Persephone is the most appropriate counterpart; we also note heads of Concordia (*Ἐπιείκεια*) and Hygieia, marked by an ingenuous grace peculiar to the early fine work of the Western school, of Leucippus the founder as a helmeted warrior (occurring on a rare tetradrachm and the usual didrachms), and many other types of unusual variety and originality of conception.

Greek towns of Italy.



Poseidonia issued coins from the archaic period (beginning with the usual incuse fabric) to its capture by the Lucanians early in the 4th century. Its successor Paestum began to coin about 300, and was allowed to keep its mint open even after 89 B.C., when all other local mints in Italy were closed, until the time of Tiberius.

The ancient Sybaris, famous for her luxury, has left archaic coins; she was, however, destroyed by Croton in 510 B.C. The Athenian colony of Thurium eventually arose near the site of the old Sybaris in 443, and immediately began to issue a splendid series of coins. Not only is the face of the coin occupied by the head of Athene, and the great currency, as at Athens, of tetradrachms, but the severe beauty of the style points to the direct influence of the art of central Greece (Pl. I. fig. 4). The head of Athene is covered by a helmet adorned first with a wreath of olive and then a splendid figure of the sea-monster Scylla. The reverse shows a bull butting (*Boopios*), in a strikingly ideal form. Probably the obverse type affords the nearest reflection of the masterpiece of Phedias, or at least the closest following of his style.

The last colony of Phocæa, whose citizens sailed away to the far west rather than submit to the Persian tyrant (544 B.C.), shows coins from its foundation. The pieces of fine work witness to an Asiatic origin in the types of the lion, devouring the stag or as a single device, while the obverse displays the head of Athene so much in favour in Magna Græcia. The style, which lacks strength but not beauty, is Italian, and we see no trace of the pictorial qualities of Ionian art, which indeed had not taken its mature form when the exiles left the mother country.

The Brutii are the first native Italians whom we find striking a fair Greek coinage. Their gold and silver is of late style, the obverse presenting the head of Poseidon and Thetis on a sea-horse, the silver the head of Thetis and the figure of Poseidon, both with other subjects. Caulonia has early coins running down to the early fine period, mythologically interesting in type, and the later with a beautifully designed stag on the reverse. For Croton the ruling type is the tripod. The eagle occurs on the obverse and the tripod on the reverse. The bird of Zeus is inferior to that at Agriguntum, as this again is inferior to the eagle of Elis. We note also beautiful types of Heracles seated, one of marvellously delicate work, on the reverse of which Apollo aims an arrow at the Python from behind the tripod—a remarkable composition. The other Heracles types form a most interesting series of recollections, "memory sketches," of a famous statue, the pose of which recalls the so-called Theseus of the Parthenon, while the obverse presents the head of the Hera Lacinia worshipped on the promontory close by. The latest coins, like the parallel ones of Metapontum, are weak and pretty. The money of the Locri Epizephyrii affords two curious types of reverse, Eirene seated, of fine style, with the legend ΕΙΡΗΝΗ ΔΟΚΡΑΙΝ, and the later yet more remarkable subject of Roma seated while Pistis crowns her, the legend being ΡΩΜΑ Η ΠΙΣΤΙΣ ΑΟΚΡΑΙΝ. There are beautiful coins of the little known town of Pandosia, bearing the head of the nymph Pandosia (?); the reverse has the river Crathis, a splendid head of the Lacinian Hera, and Pan.

Rhegium was closely connected with Messene in Sicily opposite, and thus the great Sicilian currency of tetradrachms prevails. Anaxilaus, tyrant of Rhegium from 494 to 476 B.C., early in his rule acquired Messene through Samian adventurers. The coins of both towns at first present Samian types, and then, the Samians having been expelled, Anaxilaus commemorates his Olympic victory in the mule-car. The same type appears at Messene and last longer. In such cases the reverse bears a running hare, an animal which Anaxilaus introduced into Sicily. The later 5th-century coinage of Rhegium shows a seated figure of the Rhegine Demos, and a fine head of Apollo, by the engraver Hippocrates.

The little-known town of Terina is illustrious as having produced a series of silver didrachms which, on the whole, is the most beautiful in Italy (Pl. I. fig. 5). The obverse has the head of a goddess, who is portrayed winged on the reverse—a wonderfully fine subject, well conceived and most delicately executed in a variety of different attitudes, some recalling the Victories which adorn the balustrade of the temple of Wingless Victory at Athens. Very curiously, the money of Terina begins with an archaic coin which bears on the reverse the named figure of a Wingless Victory, surrounded by the olive-wreath.

The coinage of Sicily is Greek. The Hellenic and Carthaginian colonies of the coast left the barbarous natives undisturbed in the inland country, and both issued Greek money, the Sicily, Punic with a tincture of Phœnician style. The coinage ranges from the 6th century B.C. until the subjugation of the island by the Romans, after which a few cities struck colonial or imperial coins for a short space. The marked periods are those of the preponderance of Syracuse from 480 to 212 B.C., interrupted by the great Carthaginian wars, which were fatal to the cities of the southern coast. The coinage is in gold and electrum, mainly issued at Syracuse, in silver and in bronze.

The standard is Attic, except the earliest money of the Chalcidian

colonies Himera, Zancle (Messene), and Naxos, which follows the Aeginetan weight. The metrology of Sicily has a distinct relation to that of Italy. Here also there is a double standard, silver and bronze, and in consequence an intrusive silver coin, differing but little from the obol, weighing 0.87 instead of .73 grammes, the silver equivalent of the bronze litra, whose name it borrows. The litra in bronze was the Sicilian pound of 218 grammes, equal to half an Attic mina, and to two-thirds of the Roman libra or pound. So important was the litra in Sicily that the silver litra supplanted the obol, and the didrachm was sometimes called a stater of ten litrae, the decadrachm a piece of fifty litrae, penceotalitron. The leading coin is the tetradrachm, not, as in Italy, the didrachm.

The Sicilian money is of extremely careful artistic work, not unfrequently even in the case of bronze allowing for a more rapid execution of the die; and the highest technical excellence is attained. The art is that of the southern branch of the great Western school, generally more skillful than the art of southern Italy, but less varied. The earlier fine work has a naive beauty peculiar to the West and almost confined to Sicily; all that follows is evidently gem-engravers' work. These coins are remarkable for the frequency of artists' signatures, which for the short period of highest skill are almost universal on the larger silver money of Syracuse, and occur less frequently on that of the other great cities. Among these artists may be mentioned Exacestides (at Camarina), Euclidas, Eumenes, Phrygillus (at Syracuse), Euaenetos (Syracuse, Camarina, Catania), Cimon (Messana, Syracuse Pl. I. figs. 7, 8), Heraclidas and Choirion (Catana). As in Italy, the decline is more rapid than elsewhere in the Greek world, in consequence of the inherent weakness of the style; but it is in part due to the calamities of the island, as of lower Italy.

The fame won by the tyranni and other leading aristocrats of Sicily in the great national contests of Hellas, in the race with the quadriga, the mule-car and the horse, led to the introduction and supremacy of types commemorating these victories, probably in most cases those achieved at Olympia. It is obvious that no success could be so appropriately figured on the coinage; the charioteer or the horseman, not the city, was the victor, but at the same time the renown of the city was indissolubly connected with the citizen who won it. Hence these types are almost confined to states ruled by tyranni or oligarchies; outside Sicily they are practically only found at Rhegium when it was closely connected with Sicily, at Cyrene, in the money of Philip II. of Macedon and at Olynthus and in Eubœa. The horseman is not a frequent type; the mule-car is limited to Messene (and Rhegium); but the quadriga becomes the stereotyped subject for the reverse of the great Sicilian tetradrachms—the bulk of the coinage—and only escapes heraldic sameness by a charming variety in the details. In the age of finest art a divinity of the city takes, in Homeric guise, the place of the charioteer, or Victory herself so wins the contest; commonly she hovers above, about to crown the charioteer or the horses. Yet more interesting are the types connected with nature-worship, especially those portraying river-gods in the form of a man-headed bull, or a youth with the budding horns of a calf, or in the shape of a dog, and also the subjects of the nymphs of fountains. These types occur on either side of the coin. On nearly all, one side (in early times the reverse, later the obverse) is held by the head of a divinity, Persephone and Athene taking the first place.

The leading position which Syracuse held in the island makes it proper to notice her splendid currency first, the finest for knowledge of the materials, for skill in suitably filling Syracuse. the space, and for delicacy of execution in the whole range of Greek money, though we miss the noble simplicity of Greece, the strong feeling of western Asia Minor, and the simple picturesqueness of Crete. Syracuse was founded in 734 B.C. by Archias of Corinth, an origin which, remembered on both sides, served her well in later history. In the 6th century, perhaps while still under the oligarchy of the Geomori, she issued her most archaic silver money, which, primitive as

it is, gives promise of the care of the later coinage, and begins the agonistic types, thus indicating some early victory at a great Hellenic contest. Gelo, tyrant of Gela, won the chariot race at Olympia in 488 B.C., secured Syracuse in 485 B.C., and, when the Carthaginians, probably by agreement with Xerxes, invaded Sicily, utterly routed them at the great battle of Himera (480 B.C.), the Salamis of the West. These events find their record in the issue and subjects of his Syracusan money, which, however, was struck, as usual in that age, in the name of the people. The chariot type is varied, for Victory appears hovering above the charioteer, about to crown the horses, and the coins issued after the great battle show the lion of Libya beneath the car in the exergue (Pl. I. fig. 6). These last pieces are fixed in date by the famous story how Gelo's wife Demarete, having gained favourable terms for the vanquished Carthaginians, was presented by them with a hundred talents of gold, by means of which were coined the great silver pieces of fifty *litrae* or ten *drachms*, which were called after her Demareteia. They bear the head of Victory, crowned with laurel, and the quadriga and lion. The battle of Himera and the death of Gelo (478 B.C.) fix the date of these remarkable coins, which close the archaic series of Syracuse and give us a fixed point in Greek art, at about 479 B.C.

Hiero I. (478-466 B.C.), the brother and successor of Gelo, continues the same types, alluding, as Head well remarks (*loc. cit.*), to his great victory over the Etruscans off Cumae (474 B.C.), by the marine monster in the exergue of the reverse which denotes the vanquished maritime power. It is to be noted that as Gelo introduces the Victory in the chariot type, so in the horseman type we now first see Victory crowning the rider. Gelo had won an Olympic victory in the four-horse contest, Hiero in the horse-race, though he also won with the four horses in the Pythian games. With Hiero's money we say farewell to archaic art. The female heads on the obverse now have the eye in profile and show beauty and variety, and the horses are even exceptionally represented in rapid action. With the short rule of Thrasylbulus, the last brother of the house, it came to an end, and the age of the democracy (466-406 B.C.) began. The victories by land and sea of Gelo and Hiero had established the power of the city on a sure basis, and fifty years of prosperity followed. To the earlier part of this age belong the beautiful transitional coins in which the female heads are marked by a youthful simplicity of beauty combined with fanciful and even fantastic treatment of the hair; the reverses remain extremely severe. Towards the close of this age, beginning about 430, there are very fine works, the first signed coins, with the old dignity yet with greater freedom of style, the horses of the quadriga in rapid movement.

The victory of Syracuse in the contest with Athens was the occasion for the reissue of ten-drachm pieces, commonly but erroneously called medallions. On the reverses of these are a victorious chariot and a panoply of arms, representing the prizes offered at the games by which the Syracusans commemorated the defeat of the Athenians on the Assinarus in 413. On the obverses is the head of the local nymph Arethusa. The designs are by the artists Cimon (Pl. I. fig. 8), Euaenetus, and a third who is nameless. These pieces continued to be issued down to about 360 B.C. through the Dionysian period. Contemporary with them are numerous splendid tetradrachms—signed and unsigned—as well as the first gold and bronze issued by Syracuse. The interference of Dion in Syracusan politics (357-353) was marked by the introduction of an electrum coinage, and of a silver didrachm of Corinthian type, corresponding in weight to the tridrachm of Corinth, and with the same types, the head of Athena and the Pegasus. The Dionysian dynasty closed in anarchy, until Syracuse appealed to Corinth, and Timoleon was sent to restore order (344 B.C.). His advent marks an epoch in Sicilian coinage. He restored the gold coinage and issued various silver coins which allude to Corinth and to liberty, and under his influence many small cities in Sicily awoke to political life as members of Timoleon's league and issued a scanty but interesting bronze coinage. The Syracusan democracy was overthrown in 317 B.C.

and the city seized by Agathocles (317-280 B.C.), the worst of the tyrants of Syracuse. In the course of his reign he adopted the royal style, and his coins, a reflection of earlier work, give his name first without and then with the title king—a double innovation. The most interesting of his coins are those which bear allusions to his campaign in Africa.

The tyrant Hicetas (288-280 B.C.) and the next ruler, Pyrrhus, king of Epirus (278-275 B.C.), continue the coinage, Pyrrhus issuing money in the name of the Syracusans and also striking his own pieces. The departure of Pyrrhus led to the establishment by Hiero II. (c. 270-216 B.C.) of a dynasty which, so long as he ruled, restored the ancient prosperity and preponderance of the rule of his namesake. At first content with inscribing his name alone, he soon not only takes the title of king, conferred on him in the early years of his reign, but also places his portrait on the money. Of his time is the beautiful portrait of his queen Philistis. The money of the short reign of Hieronymus (215-214 B.C.) and of the brief democracy which fell before the Romans (214-212 B.C.) close the independent series of this great city. But her name still appears in bronze money issued after the conquest.

Taking the rest of the money of Sicily in alphabetical order, we first note a very fine bronze coin bearing a beautiful female head, perhaps that of Sicilia, crowned with myrtle, and a lyre, which belongs to the time of Timoleon's league. This coin is completely attributed to Adranum. The first great town is Agrigento, represented by archaic, transitional, and fine coins, the fine series ending with the overthrow of the city by the Carthaginians in 406 B.C.—a blow from which it never recovered. The usual types are the eagle and the fresh-water car, but in the age of finest art we see two eagles devouring a hare (cf. Aeschylus, *Agam.* 109 seq.) and a victorious chariot; these occur in the rare decadrachm (Pl. I. fig. 9), on which the river-god Acragas himself drives the car, and the tetradrachms. The eagle is superior to that of Croton, inferior to that of Elis. Many of the bronze coins are of good work. The type most worthy of note is the head of a river-god with the name Acragas, which was that of the local stream, and on the reverse an eagle standing on an Ionic capital, the Olympic turning-post. The success of Agrigento at the games is attested by Pindar, while Virgil (*Aen.* iii. 704), Grattius (*Cynges* 526) and Silius Italicus (xiv. 210) mention its ancient renown for horses.

The money of Camarina is of especial beauty and interest. Camarina struck but few coins before the year of liberation (461), soon after which was issued a didrachm having on the obverse a helmet upon a round shield and on the reverse a pair of greaves, between which is a dwarf palm. This piece is followed by tetradrachms and didrachms of the best period, most beautiful in style, and varying a little from difference of age. The tetradrachms bear on the obverse the head of Heracles in the lion's skin, and on the reverse Athena as a victor at the Olympic games in a quadriga. It was Athena, protector of the city (*πολιάρχης Παλλάς*), whose sacred grove was made more illustrious by the success of Psauimis. The didrachms have on the obverse the head of a river-god, portrayed as a young man with small horns and with wet hair. Of the two rivers of Camarina, the Oanus and the Hipparis, the Hipparis is here represented, for in one case the name is given on the coin. The type seems to show the same preference, for, while he merely mentions the Oanus (*ὄριος Ὀάνου*), he speaks of the sacred channels by which the Hipparis watered the city (*σημωτὸς ὄριος, Ἰππάρου ὄριος ἔρπον ὀριανόν*). On the reverse the nymph Camarina (*Ἰκεασὸς θήγατρον . . . Καμαρίνα*) is seen carried across her lake (*ἐγχοῦριον . . . λίμνην*) by a swan swimming with expanded wings, while she aids it by spreading her veil in the manner of a sail. Some of these didrachms have on either side, around the chief device, fresh-water fishes. The series of Catania comprises fine archaic tetradrachms and others of the time of the best art. The archaic tetradrachms have the types of a river in the form of a man-headed bull and of the figure of Victory, of a type remarkably advanced for the time at which they were struck. From 476 to 461, under the name of Aetna, its coinage is represented especially by a unique tetradrachm (Pl. I. fig. 10), with a wonderful head of Silenus, and Zeus as the god of the volcano holding a thunderbolt and a sceptre made of a vine-branch; before him is an eagle perched on one of the Aetnaean pinches. The head of Apollo succeeds, with for reverse the victorious quadriga, in one case passing the turning-post, an Ionic column. Historically interesting is a small silver coin issued by Catania and Accontini in alliance between 405 and 493. Crux toward the end of the 5th century produced some rare tetradrachms on which Eros is represented at the knees of his mother, asking for the dove which she holds.

Gela is represented by coins of which the archaic tetradrachms must be especially mentioned. They have on the obverse the support of the river-god Gelas, whence the city took its name. The Gelas is represented as a bull, having the face of a bearded man. On the reverse is a victorious quadriga, in some examples represented passing

Other  
Cities of  
Sicily.

an Ionic column, as on coins of Catania. A beautiful tetradrachm represents the city goddess (Sosiopolis) placing a wreath on the head of the monstrous river-god. A little later is a tetradrachm which has types of the head of the Gelas as a young man horned, surrounded by three fishes, and on the reverse Victory in a biga with a wreath above. Small gold coins, and a didrachm representing a Geloan cavalryman spearing an Athenian hoplite, are among the coins issued since before the fall of Gela in 475. The money of Himera is of great interest. The oldest didrachms of Himera, which probably began in the 6th century B.C., bear on the obverse a cock and on the reverse an incuse pattern; later, a hen. During the time that Thero of Agrigentum held the city (before 480 to 472), the crab of Agrigentum appears on the didrachms. The transitional tetradrachms bear on the one side a victorious quadriga and on the other a nymph sacrificing, near whom a little Silenus stands under the stream of a fountain issuing from a lion's head in a wall. Leontini is represented by tetradrachms with the head of Apollo and the victorious car, which gives place to a lion's head. The series of Messene begins, when the town was called Zancle, or, as it is written upon the coins, Dancle, with early drachms or smaller pieces of the Aeginetan weight, and of very archaic work. On the obverse is a dolphin, and around it a sickle; on the reverse the earliest pieces repeat the same design incuse (as in the earliest coinage of S. Italy), but later we find a shell in the midst of an incuse pattern. The place is said to have received its name on account of the resemblance of the harbour to a sickle ( $\tau\alpha\tau\epsilon\lambda\alpha\sigma$  or  $\tau\alpha\tau\epsilon\lambda\alpha\sigma$ ). Next to the first coins of Zancle may be placed as the first pieces of the Attic weight, a tetradrachm with the Samian types, a lion's scalp on one side and on the other the head of a calf, and bearing the inscription  $\text{MEZEENION}$ . This coin was doubtless struck during the rule of the Samians, who took the place about 494 B.C., at the instigation of Anaxilaus, tyrant of Rhegium, by whom they were subsequently expelled (Thucyd. vi. 4). The next pieces are the earliest of those which have on the obverse the mule-car and on the reverse a running hare, like the contemporary coins of Rhegium, with the same devices and equally of the rule of Anaxilaus. These types cease at Rhegium, though they continue at Messene, some of the tetradrachms bearing them being of the age of fine art. About 450 there must have been a temporary restoration of the Zancleans, who struck a tetradrachm with Poseidon and the dolphin as types. A fine piece of rather later date represents Pan caressing a hare. When the town had been seized (287 B.C.) by the Mamertini, money was struck with their name. Naxos is represented by early Aeginetic drachms with an archaic head of Dionysus. Immediately after the year of liberation (461) it produced a tetradrachm with a head of Dionysus and, on the reverse, a squatting Silenus, remarkable for the study of anatomic detail (see Pl. I. fig. 11). These types are repeated in a less severe style some fifty years later, when also an engraver Procles signs some pretty didrachms. Segesta is represented by coins from about 480 B.C. We first notice the head of the nymph Segesta and a hound, probably the river-god Crimisus; then the same type for reverse associated with a young hunter accompanied by two hounds—a charming composition. Another interesting type is a victorious car driven by Persephone, who carries ears of corn.

In the series of the city of Selinus the first coins are didrachms, bearing on the obverse a leaf and on the reverse an incuse square. The city and the river of the same name no doubt derived their name from the plant  $\epsilon\lambda\delta\iota\omega\sigma$  (probably wild celery, *Apium graveolens*), the leaf of which must be here intended. Tetradrachms and didrachms of transitional and of good art have devices of more than usual interest. The obverse exhibits a river-god, sometimes the Selinus, sometimes the Hyses, sacrificing at an altar to the god of healing, while on the didrachm a wading-bird is sometimes seen before him, and a description of the universality of the streams shows Heracles subduing the bull, and the reverse of the tetradrachms generally shows a quadriga in which Apollo stands drawing his bow, while Artemis is charioteer. The reference in all these cases must be to the driving away of the pestilence from the neighbourhood of Selinus by the draining of the marshes.

The Siculo-Punic coins, that is, those actually struck by the Carthaginians in Sicily, will best be dealt with under Carthage, below.

The islands of Melita, Gaulos and Cossura near Sicily issued late coins, which belong to the showy series of a curious mixture of Phoenician and Egyptian elements in some of their types. Of Lipara there is heavy bronze money on the Sicilian system, having on the obverse a head of Hephaestus, or sometimes a figure of the same divinity seated, holding a hammer and a vase, which he seems to have just formed.

In the Tauric Chersonese there are interesting coins, in the three metals, of the city of Panticapaeum, the modern Kerch.

Their obverse usually bears the head of Pan and their reverse a griffin and other subjects; some are of fine workmanship, and of Greek style. The gold is of higher weight than usual, owing to the cheapness of the metal at this place.

The money of Sarmatia, of Dacia, and of upper and lower Moesia, is chiefly bronze of the Graeco-Roman class. In

Sarmatia we may notice the autonomous and imperial pieces of Olbia, which alone amongst Greek cities produced a series of cast bronze coins, and in Dacia the series bearing the name of the province. The Roman colonia Viminacium in upper Moesia is represented by numerous coins of a late time. Of Istrus, in lower Moesia, there are drachms having a strange type on the obverse, representing two beardless heads, side by side, the one upright and the other upside down; on the reverse is an eagle devouring a fish. The style of these coins is in general fair, though it sometimes approaches to barbarism. Apollonia Pontica produced fine silver coins with a head of Apollo and an anchor. There are abundant Greek imperial coins of Marcianopolis and Nicopolis, while Tomi is represented in this class as well as by autonomous money.

The coins of Thrace are of high interest. Here and in Macedonia we observe the early efforts of barbarous tribes to coin the produce of their silver mines, and the splendid

Thrace.

issues of the Greek colonies; and we see in the weights the influence of the Asiatic Greeks and the Athenians. The oldest coins are of the early 5th century B.C., and there are others of all subsequent times, both while the country was independent and while it was subject to the Romans, until the cessation of Greek coinage. Some of the best period are of the highest artistic merit. So long as they maintain any general distinctive peculiarities of fabric and design, that is, from their commencement until the age of Philip, the Thracian coins resemble those of Macedonia. The money of Abdera comprises tetradrachms and smaller coins of the periods of archaic and fine art, all but the latest of the Phoenician standard, ultimately superseded by the Persic. The principal type is a seated griffin, copied from its mother-city, Teos. The reverse type, an incuse square, has at first four divisions, but in the age of the finest art contains a variety of beautiful subjects, the signets of the magistrates. Aenus is remarkable for the great beauty of some of its coins. These are tetradrachms of Attic weight, of the late archaic and best ages. The interesting turning-point from growth to maturity is seen in a vigorous head of Hermes in profile, wearing the petasus. A little later is the splendid series of facing heads, the broad, severe, and sculptural treatment of which is truly admirable, and far superior to the more showy handling of the same subject in later drachms. A goat is the reverse type of the larger coins. The money of the city of Byzantium begins with coins on the Persic standard of good style, having on the obverse a bull above a dolphin and on the reverse an incuse square of four divisions, and closes with the series of bronze coins issued under the empire. The star and crescent type first appears in the Roman period. Of Maronea, anciently famous for its wine, there is an interesting series, among which we notice fine tetradrachms of Phoenician weight, having on the obverse a prancing horse and on the reverse a vine within a square. The standard changes to Persic, of which there is a beautiful series of didrachms. Then the series is interrupted by the rule of the Macedonian kings, and resumed in a barbarous coinage of the native Thracians, issued in the second and first centuries before the Christian era, consisting of spread Attic tetradrachms with the types of the head of beardless Dionysus crowned with ivy and on the other side his figure. The Greek imperial coins of Pautalia and Perinthus are worthy of notice. Among those of the latter town we may mention fine pieces of Antoninus Pius and Severus, and large coins, commonly called medallions, of Caracalla and other emperors. The money of the imperial class issued by Philippopolis, Serdica and Trajanopolis should also be noticed. In the Thracian Chersonese the most important series is one of small autonomous silver pieces, probably of the town of Cardia. There is a limited but highly interesting group of coins of Thracian kings and dynasts. The earliest are of kings of the Odrysaee, including Sparadocus and Seuthes I., who began to reign in 424 B.C., and whose money bears the two remarkable inscriptions  $\text{ZEYΘA KOMMA}$  and  $\text{ZEYΘA APYPTION}$ . It closes with the issues of Roman vassals, such as Cotys IV. (A.D. 12-19). Lysimachus, commonly classed as king of Thrace, belongs to the group of

Alexander's western successors (see below). Among the islands of Thrace, Imbros with its trace of Pelasgic worship, and, equally with Lemnos, showing evidence of Athenian dominion, and Samothrace with the Asiatic worship of Cybele yield in interest to Thasos. Here a long and remarkable currency begins with very early Persic didrachms, the obverse type a Silenus carrying a nymph, the reverse an incuse square of four divisions. Under the Athenian supremacy we see a decline of weight, and in style the attainment of high excellence. After this we observe coins of Phoenician weight, bearing for their obverse types the head of Dionysus. These are of the best period of art, and some tetradrachms are among the very finest Greek coins. The head of Dionysus is treated in a sculptural style that is remarkably broad and grand. The massive, powerful features, and the formal hair, nearly falling to the neck in regular curls like those of the full beard, are relieved by a broad wreath of ivy-leaves, designed with great delicacy and simplicity. The reverse bears a Heracles kneeling on one knee and discharging his bow—a subject powerfully treated. Of a far later period there are large tetradrachms, much resembling those of Maronea, with the same type of the beardless Dionysus, but on the reverse Heracles.

The money of Macedonia both civic and regal is of great variety and interest. It begins at an early time, probably towards the end of the 6th century B.C. The old pieces are of silver, bronze having come into use a century later, and gold about the middle of the 4th century B.C. The character of the coinage resembles that of Thrace; the earliest pieces are of the Phoenician, Babylonian and Attic standards. The most remarkable denominations are the pieces of eight and twelve Phoenician drachms. The largest coins are of the time of Alexander I. (498-454), and somewhat earlier, and indicate the metallic wealth of the country more than its commercial activity. The chief groups of coins are those of the Pangaean, Bisalitan, Strymonian and Chalcidian districts, of the kings of Macedon and Paonia, and of Macedon under the Romans. This last series begins with the coins of the "regions" issued by permission of the senate and bearing the name of the Macedonians, from 158 to 150 B.C.; these are followed by coins of the Roman generals against Andronicus and of the pretender himself, and, from 146 onwards, of the Roman province. Under the empire a large series of bronze coins was issued in the name of the *Koinon*, i.e. the provincial diet. As regards the earlier civic coinage: the coinage of Acanthus comprises fine archaic tetradrachms of Attic weight and others of Phoenician weight and very vigorous in style, of the commencement of the period of good art. The type of their obverse is a lion seizing a bull (cf. Herodot. vii. 125 f.). The money of Aeneia is chiefly interesting from its bearing the head of the hero Aeneas; and on one extraordinary coin of archaic fabric, an Attic tetradrachm, the subject is the hero carrying Anchises from Troy, preceded by Creusa carrying Ascanius; this is in date before 500 B.C. The town of Amphipolis is represented by a long series. There are Phoenician tetradrachms of about 400 B.C. having on the obverse a head of Apollo, facing, sometimes in a splendid style, which recalls the art of the immediate successors of Pheidias (Pl. I. fig. 12). The reverse type is a flaming race-torch in an incuse square. The territory of Chalcidice is eminent for the excellence of some of its silver coins. There is a very early Attic tetradrachm of Olynthus, with a quadriga, and an eagle within a double square, which reminds us of the idea of the great Sicilian currencies, the record of Olympic victory. The Phoenician tetradrachms of the best period struck by the Chalcidian League (392-379 B.C., and later), Olynthus being probably the mint, are of great stylistic interest (Pl. I. fig. 13). The obverse bears the head of Apollo in profile crowned with laurel. It is in very high relief and treated with great simplicity, though not with the severity of somewhat earlier pieces. The delicacy of the features is balanced by the simple treatment of the hair and the broad wreath of laurel. On the reverse is a lyre. There is an early series of coins of Lete, none later than about 480. The obverse type is a satyr with a nymph, and on the reverse is an incuse square divided fourfold,

first diagonally and then in squares. Mende has money of Attic weight, the types being connected with Silenus, who on a tetradrachm of fine style is portrayed reclining, a wine-vase in his hand, on the back of an ass; the reverse bears a vine. Of Neapolis (Datenon) there are early coins with the Gorgon's head and the incuse square, which in the period of fine art gives way to a charming head of the "Virgin Goddess" crowned with olive. The coins of Philippi in the three metals are mainly of the time of Philip II., who, having found a rich gold mine near Crenides, changed its name to Philippi. The gold coins are Attic staters, the silver pieces of the Phoenician or Macedonian weight, like Philip's own money. The earliest bear the name of the "Thasians of the Mainland," who immediately preceded Philip's colony. All bear the head of young Heracles in a lion's skin, and a tripod. Imperial pieces were struck by the city as a colonia. There is a long but late series of Thessalonica which in the time of the regions was the mint of the second region; the numerous bronze coins of the Roman period show a figure of Cabirus among other types. Uranopolis has a few coins with very curious astronomical types, probably issued by the eccentric Alexander, brother of Cassander. The issues of the Thracian-Macedonians are extremely interesting. They are all just anterior to, or it may be contemporary with, Alexander I. of Macedon. The leading coins are octadrachms of the Phoenician standard. They have usually but one type, the reverse bearing a quadripartite incuse square. Their sudden appearance and heavy weight are due to the working of the silver mines on the border of Macedonia and Thrace. The usual types are a warrior leading a horse or a yoke of oxen. The coins bear the names of the Bisaltae, Getas, king of the Edoni, the Orrescii and other tribes. Besides these there are very curious Attic decadrachms of the Derroניים of Sithonia, bearing the unusual type of an ox-car, in which is a figure seated, and on the reverse a symbol of three legs.

The oldest coins of the Macedonian kings are of Alexander I., from 498 to 454 B.C., the contemporary of Xerxes. These are Phoenician octadrachms, having on the obverse a cavalryman by the side of a horse, and coins of a lower denomination with the same or a similar type. The money of Alexander's successors illustrates the movement of art, but it is not until the reign of Philip II. that we have an abundant coinage. He first strikes gold pieces, chiefly Attic didrachms, from the produce of his mine near Philippi (Pl. I. fig. 14). They are of fair style, and bear on the obverse the head of Ares. On the reverse is a victorious Olympic biga. These coins were afterwards known as *Φιλιππιαί* and the gold money of Alexander as *Ἀλεξάνδρεια*—appellations which probably did not include larger or smaller pieces. Horace calls the gold coins of Philip "Philips" ("regale nomisma Philippos," *Epist.* ii. 1, 232). The silver coinage of Philip is mainly composed of tetradrachms of the Phoenician standard (Pl. I. fig. 15). Their type of obverse is a head of Zeus and of reverse either a horseman wearing a causia or a victor in the horse-race with a palm—these last coins being the best of Philip's, although the horse is clumsy.

The coinage of Alexander the Great, both in the number of the cities where it was issued and in its abundance, excels all other Greek regal money; but its art is, without being despisable, far below excellence. The system of both gold and silver is Attic. The gold coins are distaters or gold tetradrachms, staters or didrachms (see Pl. I. fig. 17), hemistaters or drachms, with their half or a smaller denomination. The types of the distaters or staters, which last were the most common pieces, are for the obverse the head of Athena and for the reverse Victory bearing a naval standard. The largest silver piece is the decadrachm, which is of extreme rarity. The types of the tetradrachms and most of the lower coins are on the obverse the head of Heracles in the lion's skin and on the reverse Zeus seated, bearing on his hand an eagle (Pl. I. fig. 16). The head has been supposed to be that of Alexander, but this is not the case, although there may be some assimilation to his portrait. The great currency was of tetradrachms. The coinage was struck in different cities, distinguished by proper symbols and monograms. The classification of the series is difficult, but is gradually advancing. (For Alexander's Eastern coinage see § 3. Oriental Coins.)

The coinage of Alexander is followed by that of Philip Arrhidæus, with the same types in gold and silver. That of Alexander IV. was issued by Ptolemy I. alone. In these coins the types of Alexander were modified, the dead king being represented with the ram's horn of Ammon, and wearing an elephant's skin head-dress and aegis. Meanwhile Seleucus, Lysimachus, Antigonos, king of Asia, struck Alexander's money with their own names, and the tetradrachms of Macedonia were generally of this kind until the time of Philip V. The same coinage, marked by a large flat form, was reissued later by

various cities, especially of western Asia, when the Romans, after the battle of Magnesia in 190 B.C., restored the liberties which Alexander had granted. The series of Alexandrine money is interrupted by various small coinages and the later issues of Lysimachus, king of Thrace, with a fine portrait—head of Alexander with the ram's horn, as the son of Zeus Ammon, a work sometimes worthy of Lysippus and an excellent indication of his style. The reverse has a figure of Athena holding a little Victory (Pl. I, fig. 19). The coins of Demetrius I. (Polioretetes) comprise fine tetradrachms, some of the types of which have an historic reference. They bear either on the obverse his portrait with a bull's horn and on the reverse a figure of Poseidon, or on the one side a winged female figure (Victory) on the prow of a galley, blowing a trumpet, and on the other Poseidon striking with his trident. The latter types cannot be doubted to relate to the great naval victory which Demetrius gained over Ptolemy in 306; the Victory reproduces the "Victory of Samothrace," dedicated by Demetrius and now in the Louvre. The tetradrachms of Antigonos I. (Gonatas), which are of inferior style and work to those of Demetrius, have types which appear to refer in like manner to the great event of his time. The obverse type is a Macedonian buckler with the head of Pan in the midst, and the reverse type Athene Promachos. The head of Pan is supposed to have been taken as a device in consequence of the panic which led to the discomfiture of the Gauls at Delphi. Another pair of types, the head of Poseidon and Apollo seated on the prow, a warship, probably refers to the victory of Leucolla about 258 B.C. The tetradrachms of Philip V. have on the obverse a head in the helmet of Perseus, representing probably Philip's son, Perseus, in the character of that hero. The reverse bears a club. Other tetradrachms and smaller coins have a simple portrait of Philip. The tetradrachms of Perseus are of fair style, considering the time at which they were struck. They bear on one side the king's head and on the other an eagle on a thunderbolt. Andricus (Philip VI., 150-149 B.C.) issued tetradrachms some of which represent him as Perseus. The coins of the Paeonian kings (from about 359 to 286 B.C.) show Macedonian influence, but are semi-barbarous.

The coin systems of northern Greece, Thessaly, Epirus, Corcyra, Acarnania and Aetolia present certain difficulties which disappear if we consider them as originally Thessaly. Aeginetan, modified in the west by Corinthian, and later by Roman, influence. The coinage of Thessaly represents very few specimens of a remote period, while pieces of the best time are numerous. These are in general remarkably like the finest coins of Sicily and Italy, although the style is simpler. The prevalence of the horse and horseman is significant. The money of the Thessalian Confederacy, being of late date (196-146 B.C.), is of little interest. The commonest types are the head of Zeus crowned with oak and the Thessalian Athena Itonia in a fighting attitude. The coinage is resumed in imperial times. Numerous small places, such as Gomphi, Homolium, Lamia, Phalanna, produced coins of considerable beauty; more extensive are the issues of Pharsalus, Pherae (with fine coins of the tyrant Alexander), and especially Larissa. The last series begins with archaic pieces and some of the early period of good art, but sometimes of rather coarse execution. The small silver pieces have very interesting reverse types relating to the nymph of the fountain, and to be compared for mutual illustration with the didrachms of Terina and with some of those of Elis. These are followed by coins of fine work. The usual obverse type is the head of Larissa, the nymph of the fountain, facing, and on the reverse is generally a horse, either free or drinking. The head is treated in a very rich manner, like that of the fountain-nymph Arethusa, facing, on tetradrachms of Syracuse; indeed, the debt to the Sicilian type is obvious. The bronze money is also good. The wine-producing island of Peparethos, off the Thessalian coast, is represented by a remarkable series of Attic tetradrachms (about 500-480 B.C.) with a variety of types, partly Dionysiac.

The coinage of Illyria (strictly Illyris or Illyricum) is usually of inferior or rude art; the pieces are Aeginetic, ultimately changing to Illyricum. Roman *Victoriatus*. Of Apollonia there is a large series. The earliest (early 4th century) have the Corcyraean types of the cow and the eagle and the floral pattern; the latest, usually the head of Apollo and three nymphs dancing round a fire, the latter ones holding torches. Dyrrhachium, which never bears on its coins the more famous name of Epidamnus, is represented by an important series. First there are reduced Aeginetan didrachms with Corcyraean types. These are succeeded by tridrachms with Corinthian types, and of Corinthian weight; and then the old types

are resumed, but the standard is that of the *Victoriatus*. Dyrrhachium, it must be remembered, was founded partly by Corcyraean and partly by Corinthian colonists. The Illyrio-Epirote mining towns, Damastium, &c., struck barbarous silver coins in the 4th century; on some of the small pieces we see an ingot of metal or a miner's pick.

The coins of Epirus are of higher interest and beauty than those of Illyria. Of the Epirots there are bronze coins of the regal period (347-272 B.C.), and both silver and bronze of the republic. Epirus. Dione, together or apart. Ambracia is represented by silver pieces, with on the one side a head of Dione, on the other the obelisk of Apollo Agyieus.

The series of Greek imperial money of Nicopolis must also be mentioned. The coinage of the kings begins under Alexander I. His coins have been found in the three metals, but they are rare. It is probable that both gold and silver were struck in Italy while he was in that country. The coins of Pyrrhus in all metals are of high interest, and remarkable for their beauty, though the style is usually florid. There can be little doubt that they were for the most part struck in Italy and Sicily, at Tarentum and Syracuse. The tetradrachm has for the type of the obverse a head of the Dodonaean Zeus crowned with oak and for that of the reverse Dione seated. A fine didrachm bears on the obverse a head of Achilles helmeted, with for the reverse Thetis on a sea-horse carrying the shield of her son. Ambracia, of which the coins of Pyrrhus we must remark the beautiful ones with the portrait of his mother Phthia.

The coinage of the island of Corcyra begins with very early reduced Aeginetic didrachms and drachms of the 6th century. The types are the cow suckling the calf and the floral pattern, as at Dyrrhachium. These leading subjects are varied in later times by others illustrating the Corinthian origin of the nation, its maritime power, and the fame of its wine. Not the least curious are the bronze pieces with galleys bearing their names, as Freedom, Glory, Orderly Government, Corcyra, Conus, Cyprus, Victory, Youth, Preserver, Fame, Light-bearer. The abundant bronze series goes on under the emperors.

The coins of Acarnania are not remarkable for beauty or for variety in their types. The money of several cities in the 4th century B.C. is Corinthian in types and weight. That of the Acarnanian League (229-168 B.C.) bears the head of the Achelous as a man-headed bull and the seated Apollo. Acarnania. The Aegean silver coins show the archaic cultus-figure of Aphrodite Aeneias.

In Aetolia the gold and silver coins of the Aetolian League have some merit (279-168 B.C.). The gold pieces have on the obverse the head of Athena or that of Heracles in the lion's skin and on the reverse Aetolia personified, seated on Gaulish and Macedonian shields (a figure dedicated after the repulse of the Gauls; Paus. x. 18, 7). These subjects recur, with others indicating the hunter-life of the population, on the silver money; of especial interest are the head of Atalanta and the Calydonian boar, and the spear-head with which he was slain, and some of the copper the spear-head and the jaw-bone of the boar are seen.

The coinage of Locris, Phocis and Boeotia is entirely on the Aeginetic standard. The coins of the Locri Epirocemidiarii mainly didrachms, struck at Opus, with the head of Persephone and the figure of the Lesser Ajax in a fighting attitude, sometimes accompanied by his name. These coins were struck between 369 and 338 B.C., and are remarkable for the manner in which a Syracusean head is copied, if indeed the dies were not actually in some cases made in the western city.

The money of Phocis begins at a very early age, some time in the 6th century B.C., and extends in silver down to the conquest by Philip (346 B.C.). The prevalent type is a bull's head.

The generals Onymarchus and Phalaecus in the Sacred War placed their names on bronze coins. Delphi, geographically included in Phocis, strikes very remarkable money, wholly distinct in types from the Phocian. The principal subjects are heads of daimons and goats, the symbol of Apollo, a pastor with a dolphin (Apollo Delphinus), the omphalos and tripod, and a negro's head, which has not been satisfactorily explained. The Amphictyonic Council struck beautiful didrachms, probably on the occasion of Philip's presidency (346 B.C.), with the head of Demeter, and the Delphian Apollo seated on the omphalos. Under Hadrian and the Antonines there is an imperial coinage of Delphi, some pieces bearing the representation of the temple of Apollo, on one type the letter E appearing between the columns of the face, representing the mystic Delphic EI, on which Plutarch wrote a treatise.

The coinage of Boeotia is chiefly of a period anterior to the reign of Alexander, under whom the political importance of Thebes and the whole country came to an end. The standard until the end of the 4th century is Aeginetic.

The main characteristic of the money is the almost exclusive use of the Boeotian shield as the obverse type, marking the federal character of the issues. These were struck by various cities, or by Thebes as ruling the League. The earliest pieces are drachms, presumably of Thebes, issued between 600 and 550 B.C.

These are followed by didrachms of the same and other cities until the time of the Persian War. The result of the unpatriotic policy of Thebes and most of the towns of Boeotia was the degradation of the leading city, and the coins reveal the curious fact that Tanagra for a time became the centre of the League-coinage. We now notice the abandonment of the old incuse reverse and the adoption of regular types, the wheel at Tanagra and the amphora at Thebes. These types increase, and indicate several cities during the short period of Athenian influence (436-446 B.C.). The democratic institutions were next overthrown, and Thebes became again the head of Boeotia, and struck alone and in her own name, not in that of the League. To the earlier part of this period belong splendid didrachms with reverse types chiefly representing Heracles, subsequently varied by heads of Dionysus in a series only less fine. With the peace of Antalcidas (387 B.C.) Thebes lost her power, the League was dissolved, and the other Boeotian cities issued a coinage of some merit. In 379 B.C. Thebes became the chief state in Greece, and the patriotic policy of Pelopidas and Epaminondas is shown in the issue of the Boeotian coins at the great city without any name but that of a magistrate. Among those which occur is **ΕΙΤΑΜ**, or **ΕΙΤΑΜΙ**, who can scarcely be any other than the illustrious general (Pl. I. fig. 18). After the battle of Chaeronea (338 B.C.), swiftly followed by the destruction of Thebes, the coinage is comparatively unimportant, save only for the appearance of new league-money of Attic weight, with the head of Zeus and the figure of Poseidon, between 288 and 244 B.C.

In Attica the great series of Athens is dominant. Eleusis issued a small bronze coinage of good style in the 4th century.

#### Athens.

Oropus and the island of Salamis also had an unimportant coinage. The Athenian coinage, apparently introduced by Solon, begins with didrachms on the Euboic standard, which, owing to the fame of the Athenian money, received the name of Attic. The type is an owl, the reverse having only the incuse square. These didrachms were succeeded under Peisistratus by the well-known Attic tetradrachms with head of Athena on the obverse, and owl and olive-spray on the reverse (Pl. I. fig. 20). The change supposed to have been introduced by Hippias (Pseudo-Arist. *Oecon.* ii. 4) was merely one of nomenclature; by calling in the coinage and reissuing it at double its old nominal value he only paid back half of what he had received. To what had previously been called didrachms he gave the name of tetradrachms, by which they have since been known. An obol bearing the name of Hippias himself, and types similar to those of Athens, was probably issued by him during his exile. From the time of the Persian wars the helmet of Athena is adorned with three olive-leaves. A rare decadrachm corresponds at Athens to the Demareteia at Syracuse, and was probably issued for similar reasons in commemoration of victory over the barbarians. Otherwise historical events seem to have left little record in the coinage and the Athenians deliberately affected archaism in the style of their coins, which bear no mark of the splendour of Athens as the centre of the sculptor's art. No doubt commercial reasons dictated this conservative policy, which makes the coinage of Athens a disappointment in numismatics. Her money was precious for its purity not only in the Greek world but among distant barbarians, so that imitations reach us from the Punjab and from southern Arabia, and any change would have injured its wide reception. There are many divisions of silver coinage with the types a little varied, and some different ones; and towards the end of the 5th century (probably in 407 B.C.) gold and bronze were introduced. The gold, of good quality and bad style, was never plentiful. The Macedonian empire put an end to the autonomy of Athens, and when the money is again issued it is of a wholly new style and the types are modified. The great series of spread tetradrachms may be dated from about 229 B.C., and lasted probably until the time of Augustus. The obverse type is a head of Athena with a richly-adorned helmet, unquestionably borrowed from the famous statue by Phedias in ivory and gold, but a poor shadow of that splendid original, and an owl on an amphora within an olive-wreath. The earliest coins

have the monograms of two magistrates, the later the names of two who are annual (although the nature of their offices is not certain—possibly they were *λαουρηγία*), and, during the period 146-86, a third name, of the treasurer of the prytany in which the coin was issued. Among the names are those of Antiochus (175 B.C.), afterwards Antiochus IV. of Syria, and of Mithradates the Great (Pl. II. fig. 1) and his creature, Aristion (87-86 B.C.); but comparatively few of the coins can be dated exactly. Mithradates issued the only gold stater in this series. The symbols in the field often represent local statues of great interest. The abundance of this money shows the great commercial importance of Athens in these later times. Under the empire Athens issued only quasi-autonomous coins, but these are of great archaeological value as they bear representations of the Acropolis, with the grotto of Pan, the statue of Pallas Promachus, the Parthenon, and the Propylaea, with the steps leading up to the latter; and of the theatre of Dionysus, above which are caverns in the rock, and higher still the Parthenon and the Propylaea; and of various statues and groups of sculpture. Megaris and other places in Megaris issued a small but interesting coinage.

The money of the island of Aegina is of especial interest since with its coinage originated, so far as Greece proper is concerned, probably fairly early in the 7th century B.C. There is no good evidence for connecting the institution of the coinage with Pheidon, king of Argos, who established a system of measures and weights, known as the Pheidonian. The weight of the coins is of course on the Aeginetic standard. The oldest pieces are very primitive didrachms, bearing on the obverse a sea-tortoise and on the reverse a rude incuse stamp (Pl. II. fig. 2). Afterwards the stamp becomes less rude, and later has a peculiar shape. The sea-tortoise is also replaced by a land-tortoise. There are some coins of the early part of the fine period of excellent work. The great currency was of didrachms. The bronze coins are not remarkable, but some appear to be of an earlier time than most Greek pieces in this metal.

The series of Achaean begins under the Achaean League in the time of Epaminondas, with a fine Aeginetic stater and smaller coins in the name of the Achaeans. The later silver coins are either Attic tetrebols or Aeginetic hemidrachms. On all but the earliest, *i.e.* after about 280 B.C., monograms or symbols indicate the cities which were members of the league; on the later bronze coins the names are given in full. The type of the silver is the head of Zeus Homagyrus, the reverse bearing the monogram of the Achaeans in a laurel-wreath. The oldest bronze repeats the silver types; the later bear a standing Zeus and a seated Demeter, with the name of the city at full length. About forty-five cities are represented by this coinage.

Corinth is represented by a very large series of coins, the weight of which is always on the Corinthian standard, equivalent to Attic but differently divided,—the Corinthian tridrachm, the chief coin, corresponding to the Attic didrachm. The oldest pieces, of the 6th century B.C. (some perhaps even earlier), bear on the obverse Pegasus with the letter  $\varphi$ , koppa, the initial of the name of Corinth, and on the reverse an incuse pattern. In course of time (about 500 B.C.) the head of Athena in an incuse square occupies the reverse. The incuse square disappears, as generally elsewhere, in the early period of fine art. Of the age of the excellence and decline of art we find beautiful work, though generally wanting in the severity of the highest Greek art (Pl. II. fig. 3). Pegasus is ordinarily seen galloping, but sometimes standing or drinking, the koppa is usually retained, and the helmet of Athena, always Corinthian, is sometimes bound with an olive-wreath. The smaller coins have the same reverse, but on the obverse a charming series of types, principally female heads, mostly representing Aphrodite. There are some drachms with Bellerophon in a combatant attitude mounted on Pegasus on the one side and the Chimaera on the other. The autonomous bronze money is poor, but often of fair work, and interesting, especially when the type relates to the myth of Bellerophon. In 46 B.C. this city was made a colonia; and we have a large and interesting series of the bronze coins struck by it as such,

Aegina.

Achaean.

Corinth.

including the remarkable type of the tomb of Laïs. The coins of the "colonies" of Corinth form a long and important series, struck by Acarnanian towns with Coreyra, and in the west by Locri Epizephyrîi in Italy and Syracuse. Some of these cities were not strictly colonies of Corinth, but the Pegasus staters struck by them form a homogeneous group. They range from the time of Dion (357 B.C.) to nearly the end of the 3rd century. The coins are distinguished by the absence of the koppa, and bear the names or monograms of the cities.

There are bronze coins of Patrae as an important Roman colonia, and silver and bronze money of Phlius, both of the period of good art. The coinage of Sicyon, on the Aeginetic standard dominant in the rest of the Peloponnesus, is disappointing for a famous artistic centre. It begins shortly before the period of fine art; in that age the silver is abundant and well executed, but the leading types, the Chimæra and the flying dove within an olive-wreath, are wearying in their repetition, and good work could not make the Chimæra an agreeable subject. Small coins with types of Apollo are the only subjects which suggest the designs of the great school of Sicyon.

The money of the Eleans is inferior to none in the Greek world in its art, which reaches the highest level of dignified restraint, and in the variety of its types, which are suggested by a few subjects.

**Elys.** The leading types are connected, as we might expect, with the worship of Zeus and Hera and Victory, the divinities of the great Panhellenic contest at Olympia, and the coinage is rather the money of Olympia than of the Eleans as a civic community. The prevalent representations are the eagle and the winged thunderbolt of Zeus, the head of Hera and the figure of Victory. The series begins early in the 5th century B.C. with coins, some of which are didrachms (Aeginetic), having as subjects an eagle carrying a serpent or a hare, and on the reverse a thunderbolt or Victory bearing a wreath—archaic types which in their vigour promise the excellence of later days. From 471 to 421 B.C., while Elis was allied with the Spartans, such types continue; the eagle and Victory (sometimes seated) are both treated with great force and beauty, and the subject of seated Zeus is remarkable for its dignity. The Argive alliance (421 B.C.) seems marked by the pre-eminence given to Hera, whose head may suggest the famous statue of Polycleitus at Argos. About the same time was issued a didrachm with a noble head of Zeus (Pl. II, fig. 4), which probably recalls, though it is not a copy of, the Zeus of Phœdidas. This alliance broken, the old types recur. Magnificent eagles, some admirably designed on a shield, and eagles' heads (see Pl. II, fig. 5), the seated Victory, and fantastically varied thunderbolts mark this age. Among the artists' signatures at this time is ΔΑ, which may represent the sculptor Anaxilas of Sicyon. In 364 B.C. the coinage is interrupted for a year, the Pisatans, who conducted the festival then, issuing small gold coins; these are immediately followed by Elean money with the heads of Zeus and the nymph Olympia. Aristotimus, who was tyrant in 272 B.C., issued coins with his initials. The coinage closes with imperial money, some types of which have a local interest, notably two of Hadrian bearing the head and figure of Zeus, copied from the famous statue by Phœdidas.

Cephallemia gives us the early silver coins of Cranii, the money of Pale, of charming style, with the figure of Cephalus on the reverse, and that of Same, all cities of this island. Of the island of **Cephallemia, etc.** Zacynthus there are silver pieces, usually of rather coarse work, but sometimes of the style of the best Cephallemian money. Some struck in 357 bear the name of Dion of Syracuse, who collected the forces for his expedition in this island. The coins of Ithaca are of bronze. They are of interest on account of their common obverse type, which is a head of Odysseus.

Returning to the mainland, we first notice the money of Messene, or the Messenians. The earliest coin is a splendid Aeginetic didrachm, having on the obverse a head of Persephone, and excels in design the similar subjects on the money of Syracuse, from which it must have been copied, for it is of about the time of Epaminondas. It shows the purer style of Greece, which, copying Syracusan work, raised its character. On the reverse is a figure of Zeus, inspired by the work of Hageladas. The other silver coins are of about the period of the Achaean League. The bronze money is plentiful, but not interesting. Laecædæmon, as we might have expected, has no early coins, the silver money being mostly of the age of the Achaean League, but the King Areus (309–265 B.C.) and the tyrant Nabis (207–192 B.C.) are represented by Attic tetradrachms. On a tetradrachm of the time of the former is a figure of the Apollo of Amyclæ. Among the types of the autonomous bronze pieces may be noticed the head of the Spartan lawgiver Lycurgus, with his name. The series of Argos in Argolis begins early in the 5th century. The standard is Aeginetic. The first pieces are the drachm and smaller denominations with a wolf, half-wolf or wolf's head on the obverse, and A on the reverse. A rare iron coin was issued with these types. At the end of the 5th century begin the didrachms, which have for the obverse type the head of the Polycleitan Hera—a design which is not equal to that of the coins of Elis, the style being either careless or not so simple. The reverse

type of the drachm represents Diomedes stealthily advancing with the palladium in his left hand and a short sword in his right. A 4th-century drachm of Epidaurus represents the famous seated figure of Asclepius by Thrasymedes of Paros.

Of the money of Arcadia some pieces are doubtless among the most ancient struck by the Greeks; and the types of these and later coins are often connected with the remarkable myths of this primeval part of Hellas, showing particularly the **Arcadia.** remains of its old nature-worship. The first series to be noticed is that of the Arcadian League; it begins about 500 B.C. with hemidrachms having the type of Zeus Lycaeus seated, the eagle represented as if flying from his hand, and a female head. Of a later time, from the age of Epaminondas, there are very fine coins (issued from Megalopolis) with the head of Zeus, and Pan seated. The coins of Heraea begin deep in the 6th century B.C. The earliest have for obverse type the veiled head of Hera, and on the reverse the beginning of the name of the town. The silver coins of Mantinea (beginning early in the 5th century) have on the obverse a bear, representing Callisto, the mother of Arcas, who was worshipped here, and on the reverse the letters MA, or three acorns, in an incuse square. Later coins, especially the bronze, have subjects connected with the worship of Poseidon at this inland town. The silver coins of Pheueus must be noticed as being of fine work. The didrachms of the age of Epaminondas have a head of Persephone, and Hermes carrying the child Arcas. The obverse type is interesting as a copy of the Syracusan subject, as in Locri and Messene. As in Locri, the merit is in the greater force and simplicity of the face, here most successful, the hair being treated more after the Syracusan manner than after that of the Messenians, who simplified the whole subject. The finest coin attributed to Stymphalus is a magnificent didrachm of the age of Epaminondas, with a head of the local Artemis laureate, and Heracles striking with his club. The smaller silver coins have on the one side a head of Heracles and on the other the head and neck of a Stymphalian bird. There were representations of these birds in the temple of Artemis. The series of Tegea is not important, but two of the reverse types of its bronze coins are interesting as relating to the myth of Telephus and to the story that Athena gave a jar containing the hair of Medusa to her priestess Sterope, daughter of Cæpheus, in order that she might terrify the Argives should they attack Tegea in the absence of Cæpheus, when Heracles desired his aid in an expedition against Sparta. Iron coins were issued by Tegea, and also perhaps by Heraea.

The peculiar position of Crete and her long isolation from the political, artistic and literary movements of Hellas have been already touched on. It is not until the age of **Crete.** Philip V. that Crete appears in the field of history, and then only as the battle-ground of rival powers. The most remarkable influence of this age was when Athens, by the diplomacy of Cephisodoros, succeeded about 200 B.C. in drawing the Cretans into a great league against Philip V. of Macedonia. That this project took actual shape is proved by the issue at all the chief mints of the island of tetradrachms with the well-known types of Athens, to be distinguished from the Atticizing types of other cities at this time.

The oldest coins are probably of about 500 B.C., but few cities seem to have issued many until a hundred years later. Then there is a great outburst of coinage, sometimes beautiful, sometimes barbarously careless, which lasts until the age of Alexander, when the local currency was probably in great part replaced by Alexandrine coins. At the end of the 3rd century the local coinages are revived until the Roman conquest (67 or 66 B.C.). The chief issue is of silver; bronze is less abundant; and gold is all but unknown. The Cretan types have a markedly local character, yet they copy in some instances other coinages. The chief divinities on the pieces are Zeus, Hera, Poseidon, Heracles and Britomartis, and the leading myths are those of Minos, the story of the Minotaur and the labyrinth being prominent, and also that of Europa. There is frequent reference to nature-worship as in Sicily, yet with a distinctive preference for trees, the forms of which, however, lend themselves readily to the free representation of Cretan art, which may in part explain their prominence. The peculiarity of Cretan art lies in its realism. At some places, as Aptaera, Polyrrenium and Cydonia, we find engravers' signatures. The weight is at first Aeginetic of reduced form; and in the resumption of the coinage after Alexander's time it is Attic.

Of the island in general there are Roman silver and bronze coins of the earlier emperors, some of which are of fine work for the period. The most interesting types are Dictynna and

Zeus Cretagenes. The autonomous coins are very varied. The obverse of the didrachms of Aetolia bears a head of Artemis and the reverse a warrior (*Plouioikos*) before a sacred tree. Of Chersonesus, the port of Lyctus, there are didrachms of coarse style, with a head of Artemis Britomartis, who had a temple at the place. The head is copied from Stymphalus, as also is one of the reverse types, Heracles wielding his club. The money of Cossus is of great interest. The oldest coins may be as early as 480 B.C. They bear the figure of the Minotaur as a bull-headed man, kneeling on one knee, and a maeander-pattern, in one case enclosing a star (the sun), in another a head (Theseus?). Of the period 431-350 there are didrachms with the head of Persephone, and the labyrinthine pattern enclosing the sun or the moon or a bull's head for the Minotaur, and at length becoming a regular maze. To this time belongs the wonderful coin in the Berlin Museum with Minos seated, his name in the field, and the head of Persephone within the maeander-pattern. In the later 4th century a head of Hera (copied without spirit from the coins of Argos) occupies the obverse of didrachms and drachms, and the reverse has a maze through which the way may be clearly traced. This series closes with Alexander's empire, and the native coinage disappears until the league of Cephisodoros revives it with the Athenian tetradrachm of Attic weight, bearing the name of the Cossians. It is of inferior style, and is followed by base coins with heads of Minos and Apollo, and the Labyrinth, either square as before or in a new circular form, which is interesting as showing it was a mere matter of tradition.

There are interesting coins of Cydonia, some of them of beautiful style and work. One bears an engraver's name, Neuantos. The head is that of a Maenad, and the reverse has a figure of the traditional founder Cydon, stringing his bow, who on other didrachms is seen suckled by a bitch. The style is good, but the execution poor. Gortys, or Gortyna, is represented by some remarkable coins, which generally allude to the myth of Europa. Didrachms of archaic style have on the obverse Europa carried by the bull and on the reverse the lion's scalp. These pieces are followed by a remarkably fine class of spread didrachms; the best are of about 400 B.C. They have on the obverse Europa seated in a pensive attitude on the trunk of a tree, doubtless the sacred plane at Gortyna, mentioned by Pliny, which was said never to shed its leaves, and on the reverse a bull suddenly turning his head as if stung by a fly (Pl. II. fig. 6). Nothing in Greek art exceeds the skill and beauty of these designs. The truth with which the tree is sketched, and the graceful position of the forlorn Europa are as much to be admired as the fidelity with which the bull is drawn, even when foreshortened, sharply turning his head, with his tongue out and his tail raised. These designs, beautiful in themselves, are strikingly deficient in fitness, and afford equally strong illustrations of the excellencies and of the one great fault of the art of Cretan coins. Many pieces of the same class are of rude execution. Of Itanus there are remarkable coins, the earlier, some of which are of good style, with the subject of a Tritonian sea-god (Glaucus?) and two sea-monsters. Lyctus (Lyttus) is represented by strangely rude pieces, with the types of a flying eagle and a boar's head. The coins of Phaestus form a most interesting series. Among the didrachms are some of admirable work, with on the obverse Heracles slaying the Hydra with his club and on the reverse a bull. Others have on the obverse Heracles seated on the ground, resting. Another noticeable obverse type is the beardless Zeus seated in a tree, with his Cretan name, Velchanos. On his knee is a cock crowing, showing that he was a god of the dawn. We also find Talos, the man of brass, said to have been made by Hephaestus or Daedalus, portrayed as a winged youth naked, bearing in each hand a stone, and in a combative attitude. Apollonius Rhodius (*Argonaut.* iv. 1638 sqq.) relates that Talos prevented the Argonauts from landing in Crete by hurling stones at them, until he was destroyed by the artifice of Medea. The important town of Polyrrhenium is represented by carefully-executed coins with a head of Zeus and a bull's head. A later piece has a *whiskered* head of Apollo, probably Philip V. in that character. Priansus shows the remarkable type of Persephone

seated beside a date-palm, placing her right hand on the head of a serpent in reference to the myth of the birth of Zagreus. As usual, the figure is foreshortened. The reverse has a standing figure of Poseidon. Rhaucus has Poseidon beside his horse. The rare didrachms of Sybritia, or Sybrita, may fitly close the series; one, among the most exquisite of Greek coins, has heads of Dionysus and Hermes in high relief (see Pl. II. fig. 7); another has on the obverse a charming subject, Pionys seated on a running panther, and on the reverse Hermes drawing on his right buskin,—a delightful figure. Another beautiful type is a seated Dionysus.

The coinage of Euboea is all on the native standard, of which the Attic was a variety. It includes some of the very earliest Greek money. Carystus begins in the time of the Persian War with the type of the cow and calf, as in Coreyra, and its special badge is the cock. In the period 197-146 it issued gold drachms. Chalcis, the mother of western colonies, has already in the 6th century, or even earlier, a long series with the wheel-type and an incuse diagonally divided, and later, a nymph's head and an eagle devouring a serpent. Eretria probably begins as early as Chalcis, but the obverse type is the Gorgon's head. This is succeeded by the same type and a panther's or bull's head, and fine late archaic coins bear the cow and the cuttle-fish. Eretria was probably the mint of coins with the head of a nymph and a cow or a bull struck in the name of Euboeans in the fine period. Of Histiaea the usual type is the head of a Maenad and a female figure seated on the stern of a galley.

Among the other islands classed after Euboea, Amorgos must not be passed by, as a bronze coin of Aegiale, one of its towns, presents the curious type of a cupping-glass. To Andros has been attributed a group of early coins bearing an amphora. *Cyclades and Sporades.*

The silver money of Carthaea, Coressia and Iulis in Ceos is extremely old, beginning in each case in the 6th century. The weight is Aeginetic, and there are didrachms and smaller coins. The usual types of Carthaea are an amphora and then a bunch of grapes; that of Coressia is a cuttle-fish and dolphin. The coinage of Delos is insignificant. Melos coined from the early 5th century to imperial times: its chief type is a canting one, the *μῦλον* (pomegranate). Naxos is represented by early Aeginetic didrachms and coins of the fine period, the latter being chiefly bronze pieces of remarkably delicate and good work. The types are Dionysiac. A 7th-century coin with the head of a satyr (one of the earliest representations of the human head on a coin) is probably Naxian. Of Paros the earliest archaic type is a cow or a bull's head struck in the name of Paros and beneath a dolphin. Of the 3rd and 2nd centuries B.C. there are Attic didrachms with a head, possibly of Artemis, at first of a charming style, and a goat on the reverse. There are very archaic Aeginetic didrachms of Siphnos, which was famous for its gold and silver mines. A late tetradrachm of Syros is interesting as representing the Cabiri.

The coinage of Asia begins with that of Asia Minor. It falls into certain great classes—first, the ancient gold and electrum, Lydian and Greek, in turn succeeded by electrum *Asia Minor.* or gold and silver, all struck in the west and mainly on the coast. Then the Persian dominion appears in the silver money of the satraps, circulating with the gold and silver of Persia, and the Greek money is limited to a few cities of the coast, none save the electrum of the great mint of Cyzicus uninterrupted by the barbarian. With the decay of the barbarian empire the renewed life of the Greek cities is witnessed by a beautiful coinage along the coast from the Propontis to Cilicia. On Alexander's conquest autonomy is granted to the much-enduring Hellenic communities, and is again interrupted, but only partially, by the rule of his successors, for there was no time at which Asia Minor was wholly parcelled out among the kings, Greek or native. The Romans, after the battle of Magnesia (190 B.C.), repeated Alexander's policy so far as the cities of the western coast were concerned, and there is a fresh outburst of coinage, which, in remembrance, follows the well-known types of Alexander. When the province of Asia was constituted and the neighbouring states fell one by one under Roman rule, the autonomy of the great cities was generally reduced to a shadow. Still the abundant issues of imperial coinage, if devoid of high merit, are the best in style of late Greek coins, and for mythology the richest in illustration.

The oldest money is the electrum of Lydia, which spread in very early times along the western coast. This coinage, dating from the 7th century B.C., has an equal claim with the Aeginetic silver to be the oldest of all money.



Probably the two currencies arose at the same period, and by interchange became the recognized currency of the primeval marts; otherwise we can scarcely explain the absence of Asiatic silver, though it is easy to explain that of European electrum or gold. The electrum of the coins is gold—the precious metal washed down by the Pactolus—with a native alloy of a varying part of silver. Its durability recommended it to the Lydians, and it had (by convention) the advantage of exchanging decimally with gold, then in the ratio 13:3 to silver. But this commercial advantage allowed the issue of electrum coins on silver standards, while it was natural to coin them on those of gold; hence a variety of weight-systems perplexing to the metrologist. The classification of the earliest coins is exceedingly obscure; it is hardly possible to say which were struck in Lydia itself, which in the Greek coast cities, such as Miletus; but the majority probably belong to Greek mints. The most primitive in appearance are those in which the obverse is merely marked with lines, corresponding to the original rough surface of the die, while the reverse has three depressions, an oblong one flanked by two squares (Pl. II. fig. 8); there are also various coins of small denomination with a plain convex obverse, and a single rough depression on the reverse, known from the excavations at Ephesus. Both the Babylonian and the Phoenician standards were in use in early times. This double currency, as Head suggests, was probably intended, so far as the Lydians were concerned, for circulation in the interior and in the coast towns to the west, the Babylonian weight being that of the land trade, the Phoenician that of the commerce by sea. Croesus (Pl. II. fig. 9) abandoned electrum, and issued pure gold (on the Babylonian and gold-shekel standards), and pure silver (Babylonian), the silver stater exchanging as the tenth of the Euboic gold stater. These results are explained by the metrological data given earlier in this article. Of the Greek marts of the western coast we have a series of early electrum staters, for the most part on the Phoenician weight. An interesting homogeneous group was issued by the various cities which took part in the Ionian revolt (500–494 B.C.). The Euboic weight naturally found its way into the currencies, but was as yet limited to Samos, Phocaea, Teos and Cyzicus, with other towns, followed from a very early period the Phocaean standard, which for practical purposes may be called the double of the Euboic. They alone before Croesus issued gold money, which was superseded at Phocaea and Cyzicus by electrum. This is the main outline of the native coinage of Asia Minor before the Persian conquest. Its later history will appear under the several great towns, the money of Persia (which circulated largely in Asia Minor) being treated in a subsequent place.

The first countries of Asia Minor are Bosphorus and Colchis, the coins of the cities of which are few and unimportant. The autonomous coinages of the cities of Pontus are more numerous, but the only place meriting a special notice is Amisus, which almost alone of the cities of Pontus seems to have issued autonomous silver money. The common subjects of the bronze money of this place relate to the myth of Perseus and Medusa, a favourite one in this country.

The regal coins are of the old kingdoms of Pontus and of the Cimmerian Bosphorus, of the two united as the state of Bosphorus and Pontus under Mithradates VI. (the Great), and as reconstituted by the Romans when Polemon I. and II. still held the kingdom of Mithradates, which was afterwards divided into the province of Pontus and the kingdom of Bosphorus. The early coinage of the kingdom of Bosphorus is of little interest. Of that of Pontus there are tetradrachms, two of which, of Mithradates IV. and Pharnaces I., are remarkable for the unflinching realism with which their barbarian type of features is preserved. Mithradates VI., king of Bosphorus and Pontus, is represented by gold staters, and tetradrachms. The portrait on the best of these (see Pl. II. fig. 10) is fine despite its theatrical quality, characteristic of the later schools of Asia Minor. The kings of Bosphorus struck a long series of coins for the first three and a half centuries after the Christian era. Their gold money (the only non-imperial

gold allowed under the empire) is gradually depreciated and becomes electrum, and ultimately billon and bronze. They bear the heads of the king and the emperor, and are dated by the Pontic era (297 B.C.).

In Paphlagonia we must specially notice the coins of the cities Amastria and Sinope. The silver pieces of the former place bear a youthful head in a laureate Phrygian cap, probably representing Mithras, Amastria, the Paphlagonia. foundress, being seated on the reverse. The silver pieces of Sinope are plentiful. In the 4th century they bear the names of Persian governors. The types are the head of the nymph Sinope and, as at Istrus, an eagle preying on a dolphin. Bithynia is represented by a more important series. The provincial diet issued Roman silver medallions of the weight of cistophori (to be presently described), with Latin inscriptions, and bronze pieces with Greek inscriptions. The ordinary silver coins of Chalcedon strikingly resemble on both sides those of Byzantium, and a monetary convention evidently at times existed between these sister-cities. Of Cius, also called Prusias ad Mare, there are gold staters and smaller imperial silver pieces. Of Heraclea there are silver coins of good style; the most interesting type is a female head wearing a turreted head-dress, one of the earliest representations of a city-goddess (early 4th century). The tyrants of Heraclea, Clearchus, Satyrus, Timotheus and Dionysius are represented by coins. Of the imperial class there is a large series of Nicaea, and many coins of Nicomedia. The series of the Bithynian kings consists of Attic tetradrachms and bronze pieces, issued by Ziaëns, Prusias I. and II., and Nicomedes I–IV.

The fine Greek coinage of Asia may be considered to begin with Mysia. Cyzicus is in numismatics a most important city. Its coinage begins in the 6th century; and the famous Mytila. electrum Cyzicene staters were struck here for nearly a century and a half (c. 500–350 B.C.). During that whole period they were not only the leading gold coinage in Asia Minor but the chief currency in that metal for the cities on both shores of the Aegean; the value at which they were rated was doubtless a matter of convention, and varied from time to time. The actual weight is of the Phocaean standard, just over 248 grains. The divisions were the hecta or sixth, and the twelfth. The extraordinary variety of "types" at Cyzicus is due to the fact that these types are really symbols differentiating the issues, the true badge of the city, the tunny-fish, being relegated to a subordinate position (Pl. II. fig. 11). The reverse invariably has the quadripartite incuse square in four planes of the so-called mill-sail pattern. The coins are very thick and the edges are rude. The art is frequently of great beauty, though sometimes careless. The silver coinage of Cyzicus comprises beautiful tetradrachms of the Rhodian standard, with a head of Persephone ΣΩΤΕΡΑ, veiled and wreathed with ears of corn. Both late autonomous and imperial coins in bronze are well executed and full of interest, the two classes running parallel under the earlier emperors.

Lampsacus is represented by a long series of coins. Its distinctive type is the forepart of a Pegasus, which occurs on its coins from the 6th century onwards. In the first half of the 4th century it issued splendid gold staters with various types (really, as at Cyzicus, symbols distinguishing the issues) on the obverse and the half-Pegasus on the reverse. The most remarkable type is a bearded head (probably of a Cabirus) with streaming hair in a conical cap, bound with a wreath, singularly pictorial in treatment as well as in expression (Pl. II. fig. 12). In contrast to this is a most carefully executed head of a Maenad with goat's ear; and other types of great interest are the Earth-goddess rising from the earth, and Victory nailing a helmet to a trophy, or sacrificing a ram.

The money of the great city of Pergamum is chiefly of a late time. Apart from some rare pieces of gold, the silver coinage is chiefly supplied by the money of the kings of Pergamum and by cistophori. The bronze pieces of the city are numerous, both autonomous and imperial, the two classes overlapping, and there are medallions of the emperors. The local worship of

Aesculapius is especially prominent under the Roman rule. The chief coins of the kings are Attic tetradrachms, with on the obverse a laureate head of Philetæus, the founder of the state, and on the reverse a seated Athene, the common type of Lysimachus, from whom Philetæus revolted. Variations from these types are rare, the most important being a coin with the name of Eumenes (II.), representing his portrait and the Dioscuri. Otherwise the inscription is always ΦΙΛΑΕΤΑΙΟΡΟΥ. The cistophorus probably originated at Ephesus towards the end of the 3rd century, but was soon adopted for the Pergamene dominions, and down to imperial times was the only important silver currency in Asia Minor. It acquired its name from its obverse type, the *cista mystica*, a basket from which a serpent issues, the whole enclosed in an ivy-wreath. The reverse type represents two serpents, and between them usually a bow-case (Pl. II. fig. 13). The half and the quarter of the cistophorus have on one side a bunch of grapes on a leaf or leaves of the vine, and the club with the lion's skin of Heracles within an ivy-wreath. They were tetradrachms equal in weight to about three Attic drachms or three denarii. These coins became abundant when the kingdom of Pergamum was transformed into the province of Asia, and are struck at its chief cities, as Pergamum, Adramyttium, the Lydian Stratoniceia, Thyatira, Sardis, Smyrna, Ephesus, Tralles, Nysa, Laodicea and Apamea. They have at first the names of Greek magistrates, afterwards coupled with those of Roman proconsuls or proprætors. The silver medallions of Asia, the successors of the cistophori, range from Mark Antony to Hadrian and Sabina. They bear no names of cities, but some may be attributed by their references to local forms of worship. The obverse bears an imperial head, the reverse a type either Greek or Roman. The art is the best of this age, more delicate in design and execution than that of any other pieces, the Roman medallions excepted. One of the most remarkable imperial bronze coins of Pergamum represents the Great Altar (Pl. II. fig. 16).

The coinage of the Troas is interesting from its traditional allusions to the Trojan War. Of Abydos there is a fine gold stater, with the unusual subject of Victory sacrificing a ram, and the eagle, which is the most constant type of the silver money. One of the few imperial coins commemorates the legend of Hero and Leander. The late tetradrachms of Alexandria Troas bear the head of Apollo Smintheus, and on the reverse his figure armed with a bow. There is a long series of the town as a colonia, of extremely poor work. Ilium Novum strikes late Attic tetradrachms with a head of Athene, and on the reverse the same goddess carrying spear and distaff, with the inscription ΑΘΗΝΑΣ ΙΛΙΑΔΟΣ. On the autonomous and imperial bronze we notice incidents of the tale of Troy, as Hector in his car, or slaying Patroclus, or fighting; and again the flight of Aeneas. The island of Tenedos is represented by very early coins, and others of the fine and late periods. The usual obverse type of all the silver pieces is a Janus-like combination of two heads, presumably some primitive god and his consort; this double type is balanced on the reverse by the double-axe, which played an important part in the primitive cults of Asia Minor and the Aegean.

In Aeolis the most noteworthy coins are the late tetradrachms of Cyme and Myrina, both of the time of decline, yet with a certain strength which relieves them from the general weakness of the work of that age. Cyme has the head of the Amazon Cyme, and a horse within a laurel-wreath; Myrina, a head of the Grynean Apollo and his figure with lustral branch and patera.

Lesbos is remarkable for having coined in base as well as pure silver, its early billon coins being peculiar to the island. This base coinage, which was probably common to Mytilene and Methymna, ceases about 450 B.C., when the Mytilenean silver begins. Methymna has very interesting archaic silver coins, with the boar and the head of Athene. But the most important coinage of Lesbos is the beautiful electrum coinage (a unique stater, Pl. II. fig. 14, and innumerable sixths) which was issued from about 480 to 350. Phocæa in Ionia issued similar coins, distinguished by a seal (the badge of the city), and a convention regulating the weight and quality of the two coinages, and

arranging for the two mints to work in alternate years, is still extant. The types vary accordingly, as at Cyzicus and Lamp-sacus. There is a long and important series of Mytilene of the imperial time, including very interesting commemorative coins, some of persons of remote history, as Pittacus and Sappho, others of benefactors of the city, as Theophanes the friend of Pompey, from whom he obtained for this his native place the privileges of a free city. The usual style for these persons is hero or heroine, but Theophanes is called a god, and Archdamis, probably his wife, a goddess.

The money of Ionia is abundant and beautiful. For the first century and a half (c. 700-545) the chief coinage is of electrum. To the 7th century belongs the remarkable coin inscribed ΦΑΕΝΟΣ ΕΜΙ ΣΗΜΑ ("I am the badge of the Bright One" or "of Phanes"), with a stag, which was perhaps issued at Ephesus. From 545 to the Ionic revolt (494) there is considerable diminution in the coinage; silver attains more importance. Thenceforward, the course of the coinage is fairly uniform until the period 301-190, when there is a general cessation of autonomous issues. After the battle of Magnesia there is a great revival, tetradrachms of Alexandrine and also of local types being issued in vast numbers. After the constitution of the Roman province of Asia (133), the cistophori supply the silver coinage. The imperial bronze coinage is numerous, with many interesting local types. Of the coins of the various cities the following demand mention. At Clazomenae in the 4th century there are splendid coins, having for types the head of Apollo, three-quarter face, and a swan. The chief pieces, the gold drachm and a half or octobol, and the silver stater or tetradrachm present two types of the head of Apollo, very grand on the gold and the silver, with the signature of Theodotus, the only known Asiatic engraver, and richly beautiful on the other silver piece. These coins are marked by the intense expression of the school of western Asia Minor. Colophon has fine severe coins of the 5th century with the head of Apollo and the lyre.

The money of Ephesus is historically interesting, but very disappointing in its art, which is limited by the small range of subjects and their lack of beauty. The leading type is the bee; later the stag and the head of Artemis appear. Thus the subjects relate to the worship of the famous shrine. The oldest coins are electrum and silver, both on the Phœnician standard. The type is a bee and the reverse is incuse. The silver coinage continues with the same types, unbroken by the Persian dominion, until in 304 B.C. a remarkable new coin appears. When Conon and Pharnabazus defeated the Lacedæmonian fleet and liberated the Greek cities of Asia from Spartan tyranny a federal coinage was issued by Rhodes, Cnidus, Samos, Ephesus, Iasus and Byzantium with their proper types on the reverse, but on the obverse the infant Heracles strangling two serpents; these are Rhodian tridrachms. About this time the Rhodian standard was introduced, and a series of tetradrachms began with the bee, having for reverse the forepart of a stag looking back, and behind him a date-palm. The head of Artemis as a Greek goddess begins to appear in the 3rd century. Other series of coins follow with types associated with Artemis, Rhodian and Attic standards alternating; there are also Alexandrine tetradrachms and of course cistophori. The connexion of the city with Lysimachus, who called it Arsinoë, after his wife, is commemorated by coins inscribed ΑΡΕΙ. The Ephesian form of Artemis, as the cultus figure of a nature-goddess, first appears as a symbol on the cistophori, and then on gold coins struck during the revolt of 87-84, when Ephesus took the side of Mithradates. The imperial money provides many representations of the temples of the city, including that of the famous shrine of Artemis, which shows the bands of sculpture on the columns, as well as many other remarkable subjects, particularly the Zeus of rain seated on Mount Pelion, a shower falling from his left hand, while below are seen the temple of Artemis and the river-god Cayster; on another coin the strange Asiatic figure of the goddess, frequent in this series, stands between the personified rivers Cayster and

Cenchrius. The money of the Ionian Magnesia begins with the issue of Themistocles, when he was dynast under Persian protection. The ordinary silver coins (350-190 B.C.) representing a cavalryman and the river-god Maeander as a bull are common. After 190 B.C. we have spread tetradrachms of the decline of art, more delicately executed than those of Cyne and Myrina, with a bust of Artemis and a figure of Apollo standing on a maeander and leaning against a lofty tripod, the whole in a laurel-wreath. The great city of Miletus is disappointing in its money. The period of its highest prosperity is too early for an abundant coinage, yet in the oldest electrum issues we see the lion and the sun of Apollo Didymus. In the early 4th century the Carian dynasts issued coins from Ephesus. To about 350 B.C. belong the beautiful coins bearing the head of Apollo facing and the lion looking back at a sun, with the inscription  $\text{ΕΙ ΔΑΥΜΟΝ ΙΕΡΗ}$  (*scil. δραχμή*), showing that this was the "sacred" money of the famous temple at Didyma. The types of the head of Apollo in profile and the lion with the sun continue through a series of various standards with very rare Attic gold staters of the early 2nd century. Phocaea is represented by two very interesting currencies; an electrum series of hectae, characterized by a seal, the badge of the town, beneath the type, struck in convention with Mytilene (see above); and also a widespread early silver coinage, apparently common to the western colonies of the city. The autonomous money is wholly anterior to the Persian conquest. Smyrna

**Miletus.** issued in the 4th century a very rare coin with the head of Apollo and a lyre, of Colophonian style. Among the earliest coins of New Smyrna are some showing that Lysimachus named it Eurydicea after his daughter. After 190 B.C. it strikes Attic tetradrachms with the turreted head of Cybele or the city or the Amazon Smyrna (Pl. II. fig. 15), and an oak-wreath sometimes enclosing a lion. A rare silver coin and common bronze coins present on the reverse the seated figure of Homer. A gold coin issued by the Prytaneis of the Smyrnaeans probably belongs to the time of the Mithradatic revolt against Rome (87-84). The imperial coins have numerous types, among others the two Nemese appearing to Alexander in a vision.

Of Teos there are early Aeginetic didrachms, bearing on the one side a seated griffin and on the other a quadripartite incuse square. **Teos.** These ceased at the moment when the population left the town, destroyed by the Persians, and fled to Abdera, where we recognize their type on the coinage of the time. There are much later coins of less importance. Chios and Samos, islands of Ionia, are represented by interesting currencies. Chios struck electrum and abundant silver. The type **Chios.** was a seated sphinx with curled wing, and before it stands an amphora, above which is a bunch of grapes; the reverse has a quadripartite incuse. The coins begin before the Persian conquest (490 B.C.).

The coinage of Samos is artistically disappointing, but as a whole has many claims to interest. The earliest money included electrum. **Samos.** The silver begins before 494 B.C. The types are the well-known lion's scalp and bull's head. The Athenian conquest (439 B.C.) is marked by the introduction of the olive-spray as a constant symbol on the reverse and the occasional occurrence of Attic weight. The Samians, having joined the anti-Laconian alliance after Conon's victory in 394 B.C., struck the coin with Heracles strangling the serpents already noticed under Ephesus; the Rhodian weight is here introduced. The long series of imperial money is not without interesting types. The most remarkable is the figure of the Samian Hera, which clearly associates her with the group of divinities to which the Ephesian Artemis belongs. Very noticeable also are the representations of Pythagoras, seated or standing, touching a globe with a wand.

The money of Caria does not present any one great series. Autonomous silver coins are not numerous except at Cnidus, and rarely of good style. Antiochia and Alabanda have tetradrachms in the 2nd century. The imperial coins of Antiochia and of Aphrodisias are worthy of notice. Cnidus is represented at first by archaic coins of Aeginetic weight, some as early as the first half of the 7th century, with a very rude head of Aphrodite. The head of the famous statue of Aphrodite by Praxiteles is not reproduced, but the whole statue figures on imperial coins. Among the imperial types of Halicarnassus the head of Herodotus is noteworthy. There is

late silver money of Iasus with the head of Apollo, and a youth swimming beside a dolphin around which his arm is thrown. Idyma has silver pieces of fine style on which the head of Apollo is absolutely facing; the reverse type is a fig-leaf. On imperial coins of Mylasa the figure of the Zeus of Labranda holding double-axe and spear is represented. Of Termera we have the rare coin of its tyrant Tymnes, dating about the middle of the 5th century and struck on the Persic system.

The Carian satraps prove their wealth by their series of silver coins, which bear the names of Hecatomnus, Mausolus, Hidricus and Pixodarus. The weight is Rhodian; the types are the three-quarter face of Apollo, and Zeus Labrandeus standing, holding the labrys or two-headed axe. Pixodarus also strikes gold of Attic weight. His silver is the best in the series, and clearly shows the Ionian style in its quality of expression.

Among the islands of Caria, Calymna begins in the 6th century or earlier with curious archaic Persian didrachms bearing a helmeted male head and on the reverse a lyre. The series of Cos begins with small archaic pieces, the type a crab and the reverse incuse. Next come fine coins of transitional style and Attic weight, with the types of a discobolus before a tripod, and a crab. The break so common in the coinage of this coast then interrupts the issue, and a new coinage occurs before the time of Alexander. The weight is Rhodian, the types the head of Heracles and the crab. After Alexander there is another currency which ceases about 200 B.C. It is resumed later with the new types of the head of Asclepius and his serpent. This continues in Roman times. The bronze of that age comprises a coin with the head of Hippocrates and on the reverse the staff of Asclepius. Xenophon's head likewise occurs, and the portrait of Nicias tyrant in Cos (c. 50 B.C.) on his bronze. Imperial money ends the series.

The island of Rhodes, great in commerce and art, has a rich series of coins. The want of variety in the types—at the city of Rhodes almost limited to the head of Helios and the **Rhodes.** rose—is disappointing, but happily the principal subject could not fail to illustrate the movements of art, one of which had here its centre. The city of Rhodes was founded c. 408 B.C. on the abandonment by their inhabitants of the three chief towns of the island, Camirus, Ialysus and Lindus. The money of Camirus seems to begin in the 6th century B.C. The type is the fig-leaf, the weight Aeginetic, later degraded. The coins of Ialysus, of the 5th century, follow the Phoenician standard. Their types are the forepart of a winged boar and an eagle's head. The money of Lindus, apparently before 480 B.C., is of Phoenician weight, with the type of a lion's head. The people of the new city of Rhodes adopted another standard, the Attic, and very shortly abandoned it, except for gold money, using instead that peculiar weight which has been called Rhodian; this they retained until the last years of their independent coinage, when they resumed the Attic. The types are the three-quarter face of Helios and the rose. There is a grandeur and noble outlook in the earlier heads of Helios which well befits his character, but the priorial style is evident in the form of the hair and the expression, which, with all its reserve, has a dramatic quality (see Pl. II. fig. 17). Towards the end of the 4th century the radiate head is introduced; the Alexandrine tetradrachms, which were issued after the battle of Magnesia, find a place in the Rhodian mintage. During the age after Alexander there is an abundant bronze coinage, with some pieces of unusual size. The series closes with a few imperial coins ranging from Nerva to Marcus Aurelius.

The early coinage of Lycia introduces us at once into a region of Asiatic mythology, art and language, raising many questions as yet without an answer. The standard of the oldest coins (beginning about 520 B.C.) is low Persic, and it falls perhaps under Athenian influence, until it is often indistinguishable from the Attic. The Lycian character belongs to the primitive alphabets of Asia Minor, which combine with archaic Greek forms others which are unknown to the Greek alphabet, and it expresses a native language as yet but imperfectly understood. The art is stiff and delights in animal forms,

Calymna  
and Cos.

Rhodes.

Lycia.

sometimes of monstrous types, which recall the designs of Phoenicia and Assyria. The most remarkable symbol is the triskeles or tetraskeles symbol, an object resembling a ring, to which three or four hooks are attached. It is supposed to be a solar symbol like the swastika. The oldest money has a boar or his fore-part and an incuse. This is succeeded by a series with an animal reverse, and then by one in which the hooked ring is the usual reverse type. The fourth series bears Lycian inscriptions, which give the names of dynasts and places. A fifth series is characterized by the type of a lion's scalp. This coinage reaches as late as Alexander's time. It is followed by silver and bronze money of the Lycian League before Augustus and under his reign, but ceasing in that of Claudius—the usual types of the chief silver piece, a hemidrachm, being the head of Apollo and the lyre. The districts of Cragus and Masicytus have coinages, as well as the individual cities. Besides this general currency there are some special ones of towns not in the League. The imperial money rarely goes beyond the reign of Augustus, and is resumed during that of Gordian III. There is a remarkable coin of Myra of this emperor, showing the goddess of the city, of a type like the Ephesian Artemis, in a tree; two woodcutters, each armed with a double axe, hew at the trunk, from which two serpents rise as if to protect it and aid the goddess. Phaselis is an exceptional town, for it has early Greek coins, the leading type being a galley.

The coinage of Pamphylia offers some examples of good art distinctly marked by the Asiatic formality. Aspendus shows a remarkable series of Persic didrachms, extending from about 500 B.C. to Alexander's time. The oldest coins have the types of a warrior and the triskeion or three legs, more familiarly associated with Sicily; it is probably a solar symbol. These coins are followed by a long series with the types of two wrestlers engaged and a slinger. The main legend is almost always in the Pamphylian character and language. There are also very curious imperial types. The money of Perga begins in the 2nd century with Greek types of the Artemis of Perga. Her figure in a remarkable Asiatic form occurs in the long imperial series. Bronze coins earlier in date than the silver money with the Greek types have the Pamphylian title of the goddess, **FANAZZAE ΠΕΡΓΗΙΑΕ**, "of the Lady of Perga." Side has at first Persic didrachms of about 480 B.C., their types the pomegranate and dolphin and head of Athene; then there are money with an undeciphered Aramaizing inscription of the 4th century and figures of Athene and Apollo, and late Attic tetradrachms, their types being the head of Athene and Victory. These were carried on by Amyntas, king of Galatia, when he made his mint in Side (36 B.C.). The pomegranate (*σίδη*) is throughout the badge of the city.

The money of Pisidia is chiefly imperial. There is a long series of this class of the colonia Antiochia. The autonomous coins of Selge have the wrestlers and the slinger of Aspendus in inferior and even barbarous copies. Of Isauria and Lycaonia a few cities, including Derbe and the colonies of Iconium and Lystra, strike coins, chiefly of imperial time.

Cilicia, for the most part a coastland, is numismatically of high interest. To Aphrodisias is assigned an interesting series

**Cilicia.** of archaic coins with a winged figure and a pyramidal human form seated between sphinxes; the Parthenos of Phœidia is also represented. Celerendis has a coinage beginning in the 5th century, with a horseman seated sideways on the obverse, and on the reverse a goat kneeling on one knee. Mallus has a most interesting series of silver coins, some with curious Asiatic types. Of Nagidus there are Persic didrachms of good style, one interesting type being Aphrodite seated, before whom Eros flies crowning her, with, on the other side, a standing Dionysus. Soli has silver coins of the same weight, the types being an archer or the head of Athene, one variety imitated from remote Velia, and a bunch of grapes. The coinage of Tarsus begins in the 5th century with Persic staters representing a Cilician king on horseback, and a hoplite kneeling.

In the 4th century it was the mint of a large series of satrapal coins, issued by Pharnabazus, Mazaeus and other governors (Issus, Mallus and Soli also sharing the cost of minting). The chief type is the Baal of Tarsus. The autonomous bronze of the Seleucid age shows the remarkable subject of the pyre of Sandan, the local form of Heracles; and there is a long and curious imperial series. The coinage of Anazarbus (imperial, showing rivalry with Tarsus), Seleucia on the Calycadnus, Mopsus, and the priest-kings of Olba are also full of interest.

The coinage of the great island of Cyprus is, as we might expect from its monuments, almost exclusively non-Hellenic in character. The weight-system, except of gold, which is Attic, is **Cyprus**. Persic, save only in the later coins of some mints, struck the reduced Rhodian standard, and a solitary Attic tetradrachm of Paphos. The art is usually very stiff down to about 400 B.C., with types of Egyptian-Phoenician or Phoenician or of Greek origin. The inscriptions are in the Cyprian syllabic character and the earliest coins resemble the early Etruscan in being one-sided. The prevalent types are animals or their heads, the chief subjects being the bull, eagle, sheep, lion, the lion seizing the stag, the deer and the mythical sphinx. The divinities we can recognize are Aphrodite, Heracles, Athene, Hermes and Zeus Ammon. But the most curious mythological types are a goddess carried by a bull or by a ram, in both cases probably Asatere, the Phoenician Aphrodite. The most remarkable symbol is the well-known Egyptian sign of life. The coins appear to have been struck by kings until before the age of Alexander, when civic money appears. The mints to which coins are ascribed with certainty are Salamis, Paphos, Marium, Idalium and Citium. The coins of the Salaminian line are in silver and gold. The earlier, beginning with Evelthon about 560 B.C., have Cyprian, the later Greek inscriptions, the types generally being native, though after a time under Hellenic influence. They are of Evagoras I., Nicocles, Evagoras II., Prxytagoras and Nicocreon, and the coinage is closed by Meneleas, brother of Ptolemy I. The Phoenician kings of Citium, from about 500 to 312, strike silver and in one case gold, their general types being Heracles and the lion seizing the stag. Bronze begins soon after 400 B.C., and of the same age there are autonomous pieces in silver and bronze. There is Greek imperial money from Augustus to Caracalla (chiefly issued by the *Κοινόν*). The most remarkable type is the temple at Paphos, represented as a structure of two storeys with wings. Within the central portion is the sacred stone, in front a semicircular court.

The earliest coinage of Lydia is no doubt that of the kings, already described. The next currency must have been of Persian darics (gold) and drachms (silver), followed by that of Alexander, the Seleucids, and the Attalids of Pergamum, and then by the cistophori of the province of Asia. There is an abundant bronze coinage of the cities, autonomous from the formation of the province, and of imperial time, but mostly of the imperial class. The largest currencies are of Philadelphia, Sardis, Thyatira and Tralles. The art is not remarkable, though good for the period, and the types are mostly Greek.

The coinage of Phrygia has the same general characteristics as that of Lydia, but the workmanship is poorer. Among noteworthy types must be noticed Men or Lunus, the Phrygian moon-god. There are curious types of Apamea, surnamed **Phrygia**. Kibotos or the Ark, and more anciently Celaenae. One of Severus represents the legend of the invention of the double pipe, a type already described. Of the same and later emperors are coins bearing the famous type of the ark of Noah and the name of the town of **Cibyra** is remarkable for a silver coinage of the 1st century B.C., of which the large pieces have the weight of cistophori. Galatia has little to offer of interest. Trajan issued bronze imperial coins for the province, and there is imperial money of Ancyra, Pessinus and Tavium. The only remarkable regal issue **Galatia** is that of Amyntas, Strabo's contemporary, who struck tetradrachms at Side in Pamphylia.

With the coinage of Cappadocia we bid farewell to Greek art and enter on the domain of Oriental conventionalism, succeeded by inferior Roman design scarcely executed. There is one of the largest imperial series, that of Caesarea, intended for general circulation in the province. The issues range from Augustus to Tiberius to Gordian III., and are in silver and bronze. The most common type is the sacred Mount Argaeus, on which a statue is sometimes seen—a remarkable type curiously varied. There are scanty issues of a few other towns. There is an interesting series of coins of the kings of Cappadocia, beginning with Ariarathes I. (c. 332–322 B.C.), who struck Persic drachms at Sinope and Gazura, and continuing with other kings, called usually Ariarathes or Ariarathes, who struck Attic drachms and occasionally tetradrachms. The rare tetradrachms of Orophernes, a successful usurper (158–157 B.C.), bear a fine portrait. The coins of Archelaus, the last king set up by Antony (36 B.C.–A.D. 17), have a good head on the obverse. Of Armenia there are a few silver and bronze coins of late sovereignty.

The great series of Syrian money begins with the coinage of the Seleucid kings of Syria, only rivalled for length and

abundance by that of the Ptolemies, which it excels in its series of portraits, though it is far inferior in its gold money *Syria*. and wants the large and well-executed bronze pieces which make the Egyptian currency complete. The gold of the Seleucids is scarce, and their main coinage is a splendid series of tetradrachms bearing the portraits of the successive sovereigns. The reverse types are varied for the class of regal money. The execution of the portraits is good, and forms the best continuous history of portraiture for the third and second centuries before our era. The reverses are far less careful. The weight is Attic, but the cities of Phoenicia were ultimately allowed to strike on their own standard. Many of the coins of the earlier kings were issued in their Bactrian or Indian dominions. Seleucus I. (312-280 B.C.) began by striking gold staters and tetradrachms with the types of Alexander the Great. The same king, like his contemporaries, then took his own types: for gold staters, his head with a bull's horn, and on the reverse a horse's head with bull's horns; for tetradrachms, his own head in a helmet of hide with bull's horn and lion's skin, and Victory crowning a trophy, or the head of Zeus, and Athens fighting in a char drawn by four or two elephants with bull's horns. Antiochus I. (293-261), like his father, first struck tetradrachms with Alexandrine types, and then with his own head, Apollo on the omphalos occupying the reverse. The portrait of Antiochus has a characteristic realism. Antiochus III. (222-187) is represented by a fine and interesting series with a vigorous portrait. He alone of the Seleucids seems to have struck the great octadrachm in gold in rivalry of the Ptolemies. Coins dated by the Seleucid era (312 B.C.) first appear in his reign. The portrait of Antiochus IV. Epiphanes (175-164) is extremely characteristic, marked by the mad obstinacy which is the key to the tyrant's history. The most remarkable coin is a tetradrachm with the head of Antiochus in the character of Zeus. In his time mints became numerous in the bronze coinage, and there is a remarkable series in that metal with Ptolemaic types, marking his short-lived usurpation in Egypt. From the time of Demetrius I. (162-150) the silver tetradrachms bear both mints and dates. In one type the heads of Demetrius and Queen Laodice occur side by side. With Alexander I. Balas (152-144), Tyre and Sidon begin to strike royal tetradrachms on their own Phoenician weight. Tarsus also first strikes coins for him with the type of the pyre of Sandan. The money of young Antiochus VI. presents the most carefully executed portrait in the whole series, which, despite its weakness, has a certain charm of sweetness that marks it as a new type in art. The same artist's hand seems apparent in the fine portrait of the cruel usurper Tryphon, and also in the picturesque spiked Macedonian helmet with a goat's horn and cheek-piece which occupies the reverse. Antiochus VII. (138-129) continues the series with, amongst other coins, the solitary bronze piece of Jerusalem, bearing the lily and the Seleucid anchor. Alexander II. Zebina (128-123) is represented by a unique gold coin (Pl. II. fig. 18), as well as by silver and bronze. The empire closes with the money of the Armenian Tigranes (83-69), bearing his portrait with the lofty native tiara, and for reverse Antioch seated, the Orontes swimming at her feet (a copy of the famous group by Eutychides).

There is a copper coinage of the Syrian *koinon* under Trajan; also of the cities of Commagene, *Samosata* and Zeugma, and less important mints. The money of the kings of Commagene is in bronze (c. 140 B.C. to A.D. 72).

*Cyrrhestica* has bronze coins of a few cities, nearly all imperial, the chief mints being Cyrrhus and Hieropolis. Hieropolis in the time of Alexander the Great issued some remarkable silver coins in the name of Abd-Hadad and Alexander himself, with figures of the Syrian goddess Atergatis, who also appears on its imperial coins.

Of Chalcidene there are bronze coins of Chalcis and of the tetrachs, and Palmyrene shows only the small bronze pieces of Palmyra, the money of Zenobia and the family of Odenathus being found in the series of Alexandria.

In Seleucia and Pieria, the four cities of Antioch, *Apamea*, *Laodicea* and *Mare* and Seleucia *Pieria* issued a joint coinage inscribed  $\Delta\Delta\epsilon\Lambda\theta\Omega\text{N}$   $\Delta\text{H}\Omega\text{M}\Omega\text{N}$  about the middle of the 2nd century B.C. But the bulk of the money of this territory is of the great city of Antioch on the Orontes. The coinage is both

autonomous bronze before and of Roman times, and imperial silver, base metal and bronze. Other mints (as Tyre and Sidon) in this same province issued silver of the same class as Antioch, with different symbols. A large series of coins was issued bearing on the reverse the letters S.C. (*Senatus consulto*), showing that the coinage was under the control of the Roman senate. Both Latin and Greek inscriptions are used until the reign of Trajan. The city is first called a colony on the coins of Elagabalus. The earliest coins are dated by various eras (Seleucid, Caesarian, Actian); later the emperor's consulships are used to date the silver. The leading types are the figure of Antioch seated, the river Orontes swimming at her feet, from the famous statue by Eutychides; and the eagle on a thunderbolt, a palm in front. Under Hadrian the eagle is represented carrying an ox's leg, a reference to the story of the foundation of the city when an eagle carried off part of the sacrifice and deposited it on the site which was consequently chosen. There are few other types. The series (which, strictly speaking, was not the local coinage of Antioch, but an imperial coinage for the province) is very full and includes money of the Syrian emperor Sulpicius Uranus Antoninus (who also struck bronze at Emesa and gold of the Roman imperial class). It ends with Valerian, though it begins anew in the Roman provincial money of the reform of Diocletian, to be noticed later.

Of the other cities of this district, *Emisa* presents the type of the sacred stone of Elagabal. The imperial money of *Gabala* shows the veiled cultus-statue of a goddess flanked by sphinxes. *Apamea*, *Montica* has an important series. It begins with bronze money of the Seleucid era. The autonomous tetradrachms of the 1st century B.C. have a turreted and veiled female bust of the city, a favourite Syrian and Phoenician type. From 47 B.C. its title is *Julia Laodicea*; from *Caracalla* downwards it is a colony; the inscriptions become Latin; then, very strangely, Greek on the obverse of the coins and Latin on the reverse. *Seleucia* has a similar regal autonomous and imperial currency, but does not become a colony. A shrine containing the sacred stone of Zeus *Casius*, and the thunderbolt of Zeus *Keraunos* resting on a throne, are among the types.

In *Coele-Syria*, *Damascus* issues coins from the 3rd century B.C. (beginning with Alexandrine tetradrachms) onwards; the city becomes a colony under Philip I. The imperial money of *Heliopolis* (*Baalbek*), a colony, shows a great temple of *Coele-Syria*, &c. the Zeus of *Heliopolis* in perspective, another temple containing an ear of corn as the central object of worship, and a view of the *Acropolis* with the great temple upon it, and steps leading up the rock.

The coinage of Phoenicia is a large and highly interesting series. The autonomous money is here important, and indicates the ancient wealth of the great marts of the coast. The earliest coins were struck about the middle of the 5th century and usually bear Phoenician inscriptions. The coinage falls into three main periods; the first pre-Alexandrine; the second, that of Alexandrine, Ptolemaic and Seleucid rule; the third, that of the empire. In the first period *Aradus* strikes silver, usually on the Babylonian standard, staters with a head of Melkarth and a galley, and smaller denominations. All the other cities use the Phoenician standard. The regal silver coins of *Byblus* have a galley as obverse type; on the reverse, a culture standing on a ram, or a lion devouring a bull. Here and at *Sidon* and *Tyre* portions of the types are represented in *incuse*. *Sidon* has a large and important series of silver octadrachms and smaller denominations; on the obverse is a galley (at first with sails set, then without sails, first lying before a fortress, afterwards alone). On the reverse is the king of Persia in a chariot, or slaying a lion. These coins were issued by the kings such as *Strato* I. and II. and *Tennes*, and by the satrap *Mazeus*. The early silver of *Tyre* has as reverse type an owl with a crook and flail over its shoulder; on the obverse a dolphin, or Melkarth riding on a sea-horse; a common symbol is the purple-shell (Pl. II. fig. 20). In the second period, besides Alexandrine silver and regal coins of the Ptolemies and Seleucidae, there are certain large and important issues of autonomous or semi-autonomous silver tetradrachms and smaller denominations, as at *Aradus* (head of the City, and Victory; also drachms with types copied from *Ephesus*: obv. *vee*, rev., stag and date-palm), *Marathus* (head of the City, and nude figure at *Marathus* seated on a pile of shields), *Sidon* (head of the City, and eagle), *Tripolis* (busts of the *Dioscuri*, and figure of the City holding cornucopiae) and *Tyre* (head of the *Tyrian* *Heracles*, *Melkarth*, and eagle). *Tyre* also issued a gold decadrachm with the head of the City, and a double cornucopiae. On these and other coins *Sidon* and *Tyre* claim the rights of *asylum*. *Berytus* first

coins in this period, sometimes under the name of Laodicea in Canaan. Ace-Ptolemais (Acre) was an important mint under the Ptolemies; for a time, under the Seleucidae, it was called Antiochia in Ptolemais. Besides the Seleucid era autonomous eras are in use at some of the cities, as at Aradus (259 B.C.), Sidon (111 B.C.) and Tyre (126 B.C.). Under the empire there are some very large coinages of bronze, besides a certain amount of silver resembling that of Antioch. The quasi-autonomous silver of Tyre was also issued as late as A.D. 57. Berytus (a *colonia*) has types relating to the cults of Astarte and Poseidon; Astarte is also prominent at Sidon (a *colonia* from Elagabalus onwards); a common type represents the wheeled shrine of the goddess) and Tripolis. At Byblus a temple is represented with a conical fetish. Tyre has many interesting types: Dido building Carthage; the Ambrosial Rocks; Cadmus fighting the serpent or founding Thebes, &c. Ptolemais issued coins as a colony from Claudius onwards.

In Trachonitis, the only city of importance is Caesarea Panias, with a famous grotto of Pan, perhaps represented on an imperial coin. Several cities in Decapolis issued imperial coins, among them Gadara and Gerasa. In Galilee the coins struck at Tiberias by its founder, Herod Antipas, may be mentioned. Samaria has money of Caesarea, both autonomous and imperial, the last for the most part colonial, and also imperial of Neapolis, among the types of which occurs the interesting subject of Mount Gerizim surmounted by the Samaritan temple. The coinage of Judaea is an interesting series. The money of Jerusalem is of high interest, and more extensive than appears at first sight. Here was struck the coin of Antiochus VII., with the native lily as a type, the series of the Maccabean princes, that of the Roman procurators, and the bronze coins countermarked by the tenth legion, quartered by Titus in the ruins of the city. One of these bears the remarkable symbol of a pig. After the reduction of Judaea in the reign of Hadrian, Jerusalem was rebuilt as a *colonia* with the name Aelia Capitolina. The earliest coin commemorates the foundation. The coinage lasts as late as Valerian. Ascalon strikes autonomous silver and bronze, including remarkable tetradrachms with the portraits of Ptolemy Auletes, of his elder son Ptolemy XIV., and of his daughter Cleopatra (see Pl. II. fig. 21). There is also money of Gaza of some importance; the earliest coins are Attic drachms, &c., of barbarous style, inspired by Greek, especially Athenian models; on its imperial coins the god Marna, and Minos and Io are named.

#### Palestine.

The independent Jewish coinage begins with the famous shekels. They have been assigned to various periods, but the preponderance of evidence would class them to Simon Maccabaeus, to whom the right of coining was granted by Antiochus VII. The series is of shekels and half-shekels, of the weight of Phoenician tetradrachms and didrachms. The obverse of the shekel bears the inscription "the shekel of Israel," and for type a sacred vessel of the temple, above which (after year 1) is the letter indicating the year of issue and the initial of the word year. The reverse reads "Jerusalem the Holy," and the type is a flowering branch (Pl. II. fig. 10). The half-shekel differs in having the inscription "half-shekel" on the obverse. The types are markedly peculiar; the obverse inscription is equally so, for the regular formula of the neighbouring cities would give nothing but the name of the city; but the reverse inscription is like that of Tyre and Sidon, for instance, "of Tyre sacred and inviolable." This agreement is confirmatory of the assignment to Simon Maccabaeus. This coinage bears the dates of years 1, 2, 3, 4 (rare), and 5 (very rare). There has been much discussion as to the date. It is best reckoned from the decree of Antiochus VII. granting the right of coining to Simon (139-138 B.C.). The coins of the fifth year were then struck by John Hyrcanus. The certain coins of the successors of Simon are small bronze pieces of John Hyrcanus (135-104), of Judas Aristobulus (104-103), of Alexander Jannaeus (103-76), who strikes bilingual Hebrew and Greek and also Hebrew coins, showing his native name to have been Jonathan, and of Antigonus (40-37), who has the Hebrew name

#### Jewish coinage.

Mattathiah. The types represent only inanimate objects. The Maccabean coinage is followed by that of the Herodian family, equally of bronze, the two most important issues being those of Herod the Great and Agrippa II. The silver coinage under the early empire was chiefly supplied by the issues of Antioch and Roman denarii; the "penny" with Caesar's image and superscription was such a denarius. The money of the procurators of Judaea, in part parallel with the Herodian, is of small bronze coins, struck between A.D. 6-7 and A.D. 58-59, the latest period of their administration being as yet unrepresented. These are followed by two classes, the money of the first revolt (A.D. 66-70) and that of the second (suppressed A.D. 135). Both risings caused the issue of native coinage, some of which may be assigned with certainty to each. Of the first revolt are bronze pieces of years 2, 3 and 4. Of the second revolt are restruct Antiochene tetradrachms and Roman denarii, usually with the name of Simon, which appears to have been that of the leader surnamed Bar Cochebas. The obverse type of the tetradrachms or shekels is the portico of the temple; on the reverse are a bundle of branches and a citron, symbols of the feast of tabernacles. Besides this native currency there are coins struck in Palestine by Vespasian, Titus and Domitian.

Of Roman Arabia there are bronze imperial coins of Bostra and less important mints; the kings of Nabataea also issued silver and bronze coins from Aretas III. (c. 87-62 B.C.) to Rabbel II. (A.D. 75-101). From S. Arabia comes a remarkable silver *Arabis* coinage issued by the Himyarites, beginning in the 4th *Meso-* century B.C., and imitated originally from Attic tetra- *potamia,* drachms (both of the old and new style). In Mesopotamia *Babylonia,* the *colonia* of Carthac deserves notice, and the city of Edessa, which issues imperial money as a *colonia*, and has a series of coins of its kings, striking with Roman emperors in silver and bronze. Curiously, this and the colonial issue are long contemporary. The colonial coinages of Nisibis and of Resaena, which became a *colonia*, close the group. Babylon was probably a mint of Alexander the Great and of many of the Seleucid kings, certainly of the usurpers Molon (222-220) and Timarchus (162 B.C.).

#### Africa.

The coins of Africa are far less numerous than those of the other two continents, as Greek, Phoenician and Roman civilization never penetrated beyond Egypt and the northern coast to the west. The series of Egypt is first in geographical order. As yet no coins have been assigned of a date anterior to Alexander. The old Egyptians kept their gold, electrum and silver in rings, and weighed them to ascertain the value. During the Persian rule the Persian money must have been current, and the satrap Aryandes is said to have issued a coinage of silver under Darius I. With Alexander a regular Greek coinage must have begun, and some of his coins are of Egyptian mints. A rare bronze coin was struck at Naucratis, probably during his lifetime. With Ptolemy I. the great Ptolemaic currency begins, which lasted for three centuries. The characteristics of this coinage are its splendid series of gold pieces and the size of the bronze money. The execution of the earlier heads is good; afterwards they become coarse and careless. At first the fine pieces were issued by the Phoenician, Cyprian and other foreign mints, the Egyptian work being usually inferior. While the Seleucids were still striking good coins, the Ptolemies allowed their money to fall into barbarism in Egypt and even in Cyprus. The obverse type is a royal head, that of Ptolemy I. being the ordinary silver type (see Pl. II. fig. 22), while that of Arsinoë II. was long but not unintermittently continued on the gold. The head of Zeus Ammon is most usual on the bronze coinage. A type once adopted was usually retained. Thus Ptolemy I., Arsinoë II., Ptolemy IV., Cleopatra I., have a kind of commemoration in the coinage on the anagly of the priesthoods established in honour of each royal pair. The almost universal type of reverse of all metals is the Ptolemaic badge, the eagle on the thunderbolt, which, in spite of variety, is always heraldic. For art and iconography this series is far inferior to that of the Seleucids. The weight after the earlier part of the reign of Ptolemy I. (who experimented with the Attic and Rhodian standards) is Phoenician for gold and silver; the metrology of the bronze is obscure. The chief

of the other two continents, as Greek, Phoenician and Roman civilization never penetrated beyond Egypt and the northern coast to the west. The series of Egypt is first in geographical order. As yet no coins have been assigned of a date anterior to Alexander. The old Egyptians kept their gold, electrum and silver in rings, and weighed them to ascertain the value. During the Persian rule the Persian money must have been current, and the satrap Aryandes is said to have issued a coinage of silver under Darius I. With Alexander a regular Greek coinage must have begun, and some of his coins are of Egyptian mints. A rare bronze coin was struck at Naucratis, probably during his lifetime. With Ptolemy I. the great Ptolemaic currency begins, which lasted for three centuries. The characteristics of this coinage are its splendid series of gold pieces and the size of the bronze money. The execution of the earlier heads is good; afterwards they become coarse and careless. At first the fine pieces were issued by the Phoenician, Cyprian and other foreign mints, the Egyptian work being usually inferior. While the Seleucids were still striking good coins, the Ptolemies allowed their money to fall into barbarism in Egypt and even in Cyprus. The obverse type is a royal head, that of Ptolemy I. being the ordinary silver type (see Pl. II. fig. 22), while that of Arsinoë II. was long but not unintermittently continued on the gold. The head of Zeus Ammon is most usual on the bronze coinage. A type once adopted was usually retained. Thus Ptolemy I., Arsinoë II., Ptolemy IV., Cleopatra I., have a kind of commemoration in the coinage on the anagly of the priesthoods established in honour of each royal pair. The almost universal type of reverse of all metals is the Ptolemaic badge, the eagle on the thunderbolt, which, in spite of variety, is always heraldic. For art and iconography this series is far inferior to that of the Seleucids. The weight after the earlier part of the reign of Ptolemy I. (who experimented with the Attic and Rhodian standards) is Phoenician for gold and silver; the metrology of the bronze is obscure. The chief

coins are octadrachms in gold and tetradrachms in silver, besides the abundant bronze money. Ptolemy I. appears to have issued his money while regent for Philip Arrhidæus (323-318); it only differs in the royal name from that of Alexander. He then struck money for Alexander IV. (317-311) on the Attic standard with the head of Alexander the Great, with the horn of Ammon in the elephant's skin and Alexander's reverse. He soon adopted a new reverse, that of Athene Promachos. This money he continued to strike after the young king's death until he himself (305) took the royal title, when he issued his own money, his portrait on the one side and the eagle and thunderbolt with his name as king on the other. This type in silver, with the inscription "Ptolemy the king," is thenceforward the regular currency. He also issued gold staters (reverse, Alexander the Great in an elephant-car). Ptolemy II. (Philadelphus, 285-247), the richest of the family, continued his father's coinage. Philadelphus also began (after the death and deification of Arsinoë II., about 271 B.C.), the issue of the gold octadrachms with the busts of Ptolemy I. and Berenice I., Ptolemy II. and Arsinoë II., and certainly struck beautiful octadrachms in gold and decadrachms in silver of Arsinoë II., the gold being long afterwards continued. Philadelphus also began the great bronze issues of the system. Ptolemy III. (Euergetes I. c. 247-222) struck gold octadrachms with his own portrait, wearing a crown of rays. His queen Berenice II., striking in her own right as heiress of the Cyrenaica and also as consort, issued a showy currency with her portrait, both octadrachms and decadrachms like those of Arsinoë, and a coinage for the Cyrenaica of peculiar divisions. Under Ptolemy IV. (Philopator, 222-205) the gold octadrachms are continued with his portrait and that of Arsinoë III. Ptolemy V. (Epiphanes, 205-181) still strikes octadrachms with his portrait and with that of Arsinoë, and begins the continuous series of the tetradrachms of the three great cities of Cyprus. The coinage henceforward steadily degenerates in style and eventually also in metal. In the latest series, the money of the famous Cleopatra VII., it is interesting to note the Egyptian variety of her head, also occurring on Greek imperial money and on that of Ascalon.

Under the Roman rule the imperial money of Alexandria, the coinage of the imperial province of Egypt, is the most remarkable in its class for its extent and the interest and variety of its types. It begins under Augustus and ends with the usurper or patriot Achilleus, called on his money Domitius Domitianus, overthrown by Diocletian (A.D. 297), thus lasting longer than Greek imperial money elsewhere. In the earlier period there are base silver coins continuing the base tetradrachms struck by Auletes, and bronze money of several sizes. Most of the coins are dated by the regnal years of the emperors, the letter L. being used for "year." The types are very various, and may be broadly divided into Greek, Graeco-Roman and Graeco-Egyptian. The Graeco-Roman types have the closest analogy to those of Rome herself; the Graeco-Egyptian are of high interest as a special class illustrative of the latest phase of Egyptian mythology. These native types, at first uncommon, from the time of Domitian are of great frequency. The money of Trajan, Hadrian and Antoninus Pius is abundant and interesting. A coin of Antoninus, dated in his sixth year, records the beginning of a new Sothic cycle of 1460 years, which happened in the emperor's second year (A.D. 139). The reverse type is a crested crane, the Egyptian bennu or phoenix, with a kind of radiate nimbus round its head, and the inscription  $\text{ΑΙΩΝ}$ . Under Claudius II. (Gothicus) and thenceforward there is but a single kind of coin of bronze washed with silver. In this series we note the money of Zenobia, and of her son Vabalathus.

Coins bearing the names and local types of the nomes of Egypt were struck by a few emperors at the Alexandrian mint. Their metal is bronze, and they are of different sizes.

Passing by the unimportant coinage of the Libyans, we reach the interesting series of the Cyrenaica, the only truly Greek currency of Africa. It begins under the line of Battus about the middle of the 7th century, and reaches to the Roman rule as

far as the reign of Augustus. The coins were issued at Cyrene, Barca, Euesperides and smaller towns. The weight of the gold always, and of the silver until some date not long after 450 B.C., is Euboic; afterwards it is Phoenician. The ruling types are the silphium plant and its fruit, and the head of Zeus Ammon, first bearded (Pl. II. fig. 23) then beardless. The art is vigorous, and in the transitional and fine period has the best Greek qualities. It is clearly an outlying branch of the school of central Greece. The oldest coins are uninscribed, so that it cannot always be said at which mint they were struck. The money with the name of Cyrene comprises a fine series of gold Attic staters and silver tetradrachms. It was an important mint of the Ptolemies. Barca has a smaller coinage than Cyrene. It comprises a wonderful tetradrachm (Phoenician), with the head of Ammon bearded, boldly represented, absolutely full face, and three silphiums joined, between their heads an owl, a chameleon and a jerboa. The money of Euesperides is less important.

Syrta and Byzacena offer little of interest. Their coins are late bronze, first with Punic inscriptions, then in imperial times with Latin and Punic or Latin. Latin and Greek are used in the same coins at Leptis Minor in Byzacena.

In Zeugitana the great currency of Carthage is the last representative of Greek money, for, despite its Orientalism, its origin is Hellenic, and of this origin it is at first not unworthy. Its range in time is from about 410 B.C., when the Carthage Carthage. The earliest coins are Attic tetradrachms of the class usually called Siculo-Punic. These, and certain gold coins with similar types, were issued in Sicily down to about 310 B.C. The types owe much to the coinage of Sicilian cities, especially Syracuse; but they show also distinct Punic motives, such as a lion before a palm-tree, or the head of a Punic queen. The Punic inscriptions enable some to be attributed to mints such as Motya, Solus, Eryx; others name "Carthage," "the Camp," "the Paymasters," many, inscribed *Zis*, were issued from Panormus. The coinage from about 340 to 242 B.C., perhaps all issued at Carthage itself, is scanty; the types, head of Persephone and a horse, or horse and palm-tree, now come in, and prevail to the end of the independent coinage. The acquisition of the Spanish mines about 241 caused the issue of a large coinage, but the gold and silver soon degenerate into electrum and coin. The metrology of the various series (excepting the Siculo-Punic) is obscure, but the standard seems to be Phoenician. The late silver 12-drachm pieces and some of the bronzes are among the heaviest struck coins of the ancients. The art of the earlier coins is sometimes purely Greek or Sicilian style. There is even in the best class a curious tendency to exaggeration, which gradually develops itself and finally becomes very barbarous. Roman Carthage has a bronze coinage which is significant. There are a few other towns which issued money with Roman legends, such as Utica. The denari of Clodius Macer, who revolted in A.D. 68, are curiously illustrative of his policy, which was to restore the Roman republic.

The cities of Numidia and Mauretania have a late bronze coinage; but an interesting series of silver and bronze coins is attributed with more or less certainty to the Numidian kings from *Numidia, Massinissa* (202-148), to Juba I. (60-46 B.C.), and to the *Maure-* Mauretanian kings from Syphax (213-202 B.C.), to Juba II. (who also struck coins with his consort, Cleopatra, daughter of Mark Antony and the famous Egyptian queen) and Ptolemy their son, the last of the great family of the kings of Egypt (A.D. 23-40).

## II. ROMAN COINS

The Roman coinage is of two great classes,—the republican and the imperial; the first lasted from the origin of money at Rome to the reform of Augustus in 16 B.C., and the second from this date to the fall of the Western empire in A.D. 476. The evidence of the coins themselves as to the origin of the republican coinage is at variance with that of the ancient writers; but the general principles of criticism must be maintained here as in other matters of early Roman story.

The tradition which ascribed the introduction of coins bearing types to Servius Tullius must be unhesitatingly rejected. The style and types of the earliest Roman coins point clearly to a date not earlier than the middle of the 4th century. The native copper which the Italians used from primitive times as a sort of medium of exchange, in amorphous blocks (*aes rude*) was probably not a state-currency, being produced by private enterprise. It was not until Rome unified Latium and Campania under her rule that central Italy acquired a true coinage. This must have been about 338 B.C. The history of the republican

coinage from 338 to 16 B.C. falls into two great periods—the second being marked by the introduction of the denarius system in 269. From 338 to 269 three minor periods may be distinguished, indicating in a striking way the growth of the Roman organization of central Italy. In the period 338–312 Rome consolidated her dominion in Latium and Campania as against her rivals the Samnites. In the second period (312 to c. 290) she finally subdued the Samnites. The system of her coinage is from the beginning based on a double mint, one in Rome and one in Capua (perhaps also she struck in some other cities in south Italy). The weight-units with which she starts are, for bronze, the Osco-Latin pound of 273 grammes, for silver the didrachm of 7.58 grammes (the latter being  $\frac{3}{8}$  of the former and more or less coincident with the Phocaic-Campanian didrachm current in Campania). The relation between silver and bronze was as 1 : 120 or 1 : 125. The bronze unit was the *as* of 1 pound weight, which was divided into 12 unciae. The reverse type of all bronze denominations was a prow, which alluded to the establishment of Roman sea-power (in 348 she concluded her treaty with Carthage, in 338 she subjugated Antium, her chief rival on the Latin coast, and set up the beaks of the Antiate ships in her forum). The denominations are marked by I (the *as*), S (semis =  $\frac{1}{2}$  *as*) and for the smaller denominations a number of pellets indicating the value in unciae. On the obverses appear the heads of deities: Janus on the *as* (see Plate), Jupiter on the semis, Minerva on the triens (4 unciae), Hercules on the quadrans (3 unciae), Mercury on the sextans (2 unciae) and Bellona on the uncia. These heavy coins were all cast at Rome. The Roman mint at Capua, on the other hand, produced a series of silver coins (chiefly didrachms) and small struck bronze change with the inscription ROMANO (see Pl. II, fig. 24). In the second period (312 to c. 290) the mint at Rome continues to issue cast bronze of the same weights and types. But at Capua the mint becomes much more active, being opened for cast bronze as well as struck silver. The Osco-Latin silver standard is superseded by the Roman scruple-standard (1 scruple of 1.137 grammes =  $\frac{1}{24}$  of the pound of 273 grammes). Silver being to bronze as 1 : 120, 2 scruples of silver were equivalent to 1 bronze *as* of 273 grammes. The first issue of silver in this period consisted of didrachms (six-scruple pieces) with a head of Roma in a Phrygian helmet (alluding to her Trojan foundation), the inscription is ROMANO. Parallel with this is a Capuan issue of liberal cast bronze (*aes grave*) for the use of the Latin territory; the 3-*asses* (tressis), 2-*asses* (dupondius) and as all have the head of Roma as on the didrachm, and the reverse type of all denominations is a wheel. (This wheel probably alludes to the completion of the internal routes of communication in Roman territory, especially of the *via Appia*, which was finished in 312). Finally, to this first issue is attributed one of the quadrilateral ingots generally known as *aes signatum*; its types are the Roman eagle on a thunderbolt, and a Pegasus with the inscription ROMANOM. These ingots, according to a plausible but not quite convincing conjecture, were probably not used as money, but only in sacred and legal ceremonies—such as dedication to the gods, *renditio per aes et libram*, &c.—in which the use of *aes rude* was traditional. But from this time onward each issue of silver and *aes grave* from the Capuan mint was, it is supposed, accompanied by a new ingot of this kind. Three further issues of silver from the Capuan mint took place in this period, each accompanied by its corresponding *aes grave* series and ingot. These heavy bronze pieces are all uninscribed; on the silver and small struck bronze ROMA replaces ROMANO. The evidence of hoards shows that in this period there must have been some sort of convention between Rome and the autonomous mints of her allies, permitting the circulation, throughout the bronze-using district under Roman control, of all the coins issued from Rome and Capua, on the one hand, and, on the other, all the *aes grave* issued by the autonomous mints. In the third sub-period (c. 290–269) the silver coinage of the Capuan mint becomes thoroughly Romanized; its inscription is, of course, ROMA; its types are the typically Roman ones of the youthful head of Janus and Jupiter in his

quadriga (these are the *nummi quadrigati*). There is also a series of struck bronze inscribed ROMA issued from the same mint. The important feature of this period is that bronze is no longer regarded as the most important element in the currency, but is subordinated to silver; the result is that we have what is called the semi-libral reduction, the weight of the *as* issued from the Roman mint being half the pound. But opinions vary as to whether the pound of which the *as* represented the half in this period was the old one of 273 grammes or the new Roman pound of 327.45 grammes. As the latter was certainly used for a special series of *aes grave* issued from the Roman mint for the Latins (see below), we may assume that it was also used for the regular Roman coinage. Now since the  $\frac{1}{2}$  lb as (163.72 grammes) was equated to 1 scruple of silver (1137 grammes), we get a forced relation of silver to copper of 1 : 144. The *as* being regarded merely as representing so much silver (1 scruple), so long as the state guaranteed the cover, there was no reason why the *as*, being merely token money, should not fall in weight; and that it does, sinking by the end of this or beginning of the next period to the weight of  $\frac{1}{4}$  of the Oscan or  $\frac{1}{6}$  (sextans) of the new Roman pound. We may note the occurrence in this series of the *decussis* or 10-*as* piece. Of the two series of *aes grave* issued in this period for the benefit of the Latin district, both are heavier than in the preceding period; the new Roman pound of 327.45 grammes is used for a series issued from the mint of Rome; a still higher weight (perhaps of 341 grammes) for a series issued from Capua. The relation between silver and copper involved in this standard is not quite clear. In this period also we have ingots corresponding according to the theory above mentioned, to the various series of *aes grave*; one, with a pair of chickens feeding and a pair of rostra, refers to the augury taken by the Roman emperor before battle. Two other ingots commemorate historical events; one, with a Samnite bull on each side, the subjugation of Rome's great rival; the other, with an elephant and a pig, the alleged rout of Pyrrhus's elephants by the grunting of swine at Asculum in 278.

After the introduction in 269 B.C. of the silver denarius (piece of 10 asses, marked X, Pl. II, fig. 25) with its half (the quinarius, V) and its quarter (the sestertius, IIS), no changes of obviously great economic importance take place in the coinage until near the close of the republican period. Although it is not true, as is sometimes stated, that the coinage of silver at all local mints in south Italy, except the Bruttian, came to a close with the introduction of the denarius, yet the new Roman coin entirely dominated the currency from the first. Many mints, however, continued to issue bronze coinage down to 89 B.C., and a Roman coinage in various metals is also attributed to certain local mints, such as Croton and Hatria; not to mention the Roman issues which still continued to be made from Capua, though in a less degree than before. At Rome itself the mint was now localized in the temple of Juno Moneta, who probably received her surname from, rather than gave it to, money. The denarius, being equivalent to 10 asses, and weighing 4.55 grammes, would at the rate of 1 : 120 (which was now restored) be equivalent to 546 grammes of bronze. The *as* of the time must therefore have been the one weighing 54.6 grammes, that is  $\frac{1}{5}$  of the Oscan pound of 273 grammes, or  $\frac{1}{6}$  (sextans) of the Attic-Roman pound of 327.45 grammes. In other words, the legally recognized *as* of this period was the *as* of the sextantal reduction. The bronze coins of this reduction are, like the silver, struck, not cast; the process of striking had already been introduced for the lower denominations of bronze in the previous period. About 241 B.C. the weight of the denarius, having sunk under the stress of the first Punic war, was fixed at 3.90 grammes. Possibly the reduction of the *as* to the weight of an uncia, which Pliny attributes to the time of the Hannibalian crisis, may really have taken place at the same time. In 228 B.C. (some critics prefer to say nearly forty years earlier) a new silver extra-Roman coin, the *drachmiatus*, was introduced. It replaced the old Campanian *didrachm* and, wherever it may have been minted, was meant for circulation outside Rome. The quinarius and sestertius at the same time disappeared from the regular coinage, but



the sestertius remained the unit of account. Marks of value occur on all the coins from 269 B.C. for some time onward, except on the smallest bronze and the victoriatus. After the reduction of the bronze had been carried far, it became possible to issue large denominations of a circular form; thus circular bronze decusses (equal each to 1 denarius) are known of various periods, weighing from over 1100 to 650 grammes.

Gold was not regularly coined by the Romans until the close of the republic; but certain exceptional issues must be noticed. The earliest (some time during the first Punic War) consisted of pieces of 60 (Pl. II. fig. 26), 40 and 20 sestertii; they were issued both from Rome and from some external mint or mints. To the crisis of the second Punic War may be assigned certain electrum coins of  $\frac{1}{2}$  scruple weight (types: janiform phly head, and Jupiter in quadriga). It is to this time that Piny attributes the fixing of the as at the weight of an uncia, and the valuation of the denarius at 16 instead of 10 asses (although in estimating the pay of soldiers the denarius continued to be given for 10 asses). Finally there is some probability in the attribution to the year 209 of the well-known gold coins of 6 and 3 scruples which have on the obverse a head of the young Janus, and on the reverse two soldiers taking an oath of alliance over the carcass of a pig—in allusion to the loyalty to Rome of her Latin colonies (Livy xvii. 9, 10).

Without following the fortunes of the various denominations, we may note that in 89 B.C. the lex Papiria suppressed all local mints throughout Italy, ordered the reissue of the silver sestertius, and introduced the semuncia ( $\frac{1}{2}$  ounce) standard for bronze. This was just after the close of the Social War, which had been signaled by the issue, on the part of the revolted allies, of an interesting series of coins (denarii and—most reasonable of all—a gold piece) chiefly from Italia, as they called Corinthus. These coins bear in Oscan letters the names of the Italian military leaders, such as C. Papius Mutilus. In 81 B.C. the regular bronze coinage came to an end, and the denarius remained for a long time the only coin issued by the Roman mint. Roman generals sometimes, however, issued exceptional coins in their own names, such as "bronze sestertius."

We have already dealt with the earliest gold money of the republic. Another exceptional issue was the gold coin bearing the name of T. Quinctius Flamininus, the liberator of Hellas (struck between 198 and 190 B.C.); but it was minted in Greece and conformed to Greek standards. The earliest Roman aurei proper (those of Sulla) were also struck outside Rome. They weigh  $\frac{3}{8}$  or  $\frac{1}{2}$  of a Roman pound. The aurei of Pompeius were  $\frac{3}{8}$ , those of Julius Caesar  $\frac{1}{2}$ , of the pound. After Caesar's time the weight of the aureus fell to  $\frac{1}{2}$  lb, under Augustus.

Of the administrative side of the Roman system of coinage little is known but what the coins reveal. The earliest indication of monetary magistracies is found in symbols, which occur on the coins before the close of the first Punic War. Then the names begin to appear, at first abbreviated, then at length. Probably the right of coinage was in the beginning vested in the consuls, but it would seem that about the time of the second Punic War it was transferred to a special board of magistrates, the *tresviri aere argenteo auro flando ferendo*. Whether they were appointed every year, or only when need arose, we do not know; but it is improbable that there was an annual board until the beginning of the 1st century, if then; and even when annually appointed, they cannot all have exercised their right. On the other hand, there were in some years, as 92 B.C., no less than five moneyers; in c. 86 B.C. there were four, two being aediles exercising a specially conferred right. Exceptional issues of this kind were often authorized by the senate, and bear inscriptions indicating the fact, such as P.E.S.C. (*Publice ex Senatus consulto*). An issue for the purpose of the Apollinarian games, defrayed out of a special treasury, bears the inscription S.C.D(omi) T(hesaurum). Julius Caesar added a fourth moneyer to the board. The first issue of gold by such a board took place in 43 B.C.; all previous issues of gold had been made, so far as we know, in virtue of military imperium (in 44 B.C. by the praetors). Augustus, after the troublous period 41–27 was over, returned to the triumviral system; after his reform of 15 B.C. the bronze coinage which he introduced in that year is signed by the triumvirs, although the gold and silver bears no such names. Shortly afterwards, however, he organized the system which will be dealt with under the empire.

The types of the Roman republican coins are of great interest, although their art never rises above mediocrity. The chief types

of the period before 269 have already been mentioned. The earliest denarii, quinarii and sestertii bear a head of the goddess Roma, helmeted, and the Dioscuri charging on horseback, as they appeared at Lake Regillus. The victoriatus has a head of Jupiter and a figure of Victory crowning a trophy. The types of the bronze coins are practically the same as in the earlier period. About 190 B.C. the goddess Diana in her chariot begins to appear on the reverses of some of the denarii. Later, other types gradually encroach on the reverses; first, Victory in a chariot; still later such types as the Juno of Lanuvium in a chariot drawn by goats. This and other types which now begin to relieve the monotony of the series usually have a personal allusion to the moneyer, or to his family history. Thus, on a denarius of Sex. Pompeius Fostlus is seen the shepherd Faustulus discovering Romulus and Remus suckled by the she-wolf. Imaginary or more or less authentic portraits of ancestors, such as Numa, L. Junius Brutus or M. Claudius Marcellus, belong to the same category. An elephant's head on a Macedonian shield, on a coin of M. Caecilius Metellus (c. 94 B.C.), alludes to victories won by Caecilius at Panormus (in 251, over Punic elephants) and in Macedonia (in 148). The cult of Venus by the Julian family is illustrated by a denarius of L. Julius Caesar (c. 90 B.C.) with a head of Mars and a figure of Venus in a car drawn by two Cupids. The surrender of Jugurtha by Bocchus to Sulla is represented on a denarius of Sulla's son Faustus (62 B.C., Pl. II. fig. 27). The type is probably a copy of the design which we know the dictator used for his signet-ring. M. Aemilius Lepidus (TVTOR REGIS) crowning Ptolemy Epiphanes, or Paullus Aemilius erecting a trophy, while King Perseus and his two children stand before him, are other historical types. A contemporary event is commemorated on a special issue inscribed AD FRV(mentum) EMV(ndum) EX S(enatus) C(onsulto), coined by L. Calpurnius Piso and Q. Servilius Caepio in 100 B.C. Caepio, quaestor in that year, defeated the proposal of Saturninus to sell corn publicly at a nominal price; but the senate voted a special issue of money to meet the strain of the market. On the obverse is a head of Saturn, from whose treasury the funds for the issue were drawn; on the reverse are Caepio and Piso on their official seat, and two ears of corn. Perhaps the most graphic allusion to a contemporary event to be found on any coin is furnished by the cap of liberty with two daggers and the inscription EID(ibus) MAR(tius) on coins of Brutus. Representations of a less obviously historical character, as personifications of countries or places (Hispania, Alexandria) or qualities (Honos and Virtus) or mythological figures (Scylla), are all, it would seem, inspired by some personal interest. Many types will only be explained when more light is thrown on the obscure corners of Roman mythology and ritual; but they will all probably be found to have some personal reference to the moneyer. Roman types of the later republic, therefore, though they may be classified externally as "religious," "historical," "canting," &c., are all inspired by some personal motive. The inevitable outcome of this character was that, when once contemporary portraiture was regarded as legitimate on the coins, it speedily became its most important feature. The portrait of Flamininus on his gold coin struck in Greece long remained without a Roman analogy. In 44 B.C., by order of the senate, the head of Julius Caesar was placed on the silver coins (Pl. III. fig. 1; the gold coin bearing his portrait is of doubtful authenticity). After Caesar's death portraits occur on coins issued by men of all shades of political opinion, showing that portraiture on the coins was not then regarded as the monarchical prerogative, which it became from A.D. 6 onwards, when it was limited to members of the imperial family.

The history of the imperial coinage is full of metrological difficulties. These arise from the conditions fixed by Augustus (16–13 B.C.), by which the emperor alone coined gold and silver, the senate alone bronze. Consequently Augustus struck the aureus at 42 to the pound, equal to 25 denarii at 84 to the pound (Pl. III. fig. 3). He introduced a new coinage in two metals, the sestertius of 4 asses and dupondius of 2, both in fine

yellow brass (orichalcum), and the as semis and quadrans in common red copper. This distinction of metals, however, was sometimes ignored, as in the time of Nero, when we have sestertius (Pl. III, fig. 2), dupondius and as, all in brass, and of three different sizes. The as is usually nearly equal in size and weight to the dupondius, but is distinguished by its metal and inferior fabric. All this brass and copper coinage bears the letters S.C., *senatus consulto*. Emperors not acknowledged by the senate are without such money; thus we have no specimens of Otho or Pescennius Niger.

Nero reduced the denarius to  $\frac{3}{4}$ th of the pound, and alloyed its silver with from 5 to 10% of base metal. Henceforward the quality of the denarius gradually sank, until under Sept. Severus the proportion of alloy was from 50 to 60%. Caracalla also issued lead plated with silver and, among his aurei, copper plated with gold. He also introduced a new coin, called after him the argenteus Antoninianus. It was struck at  $\frac{6}{16}$ th of the pound, and seems to have been originally a double denarius struck on a lower standard. The characteristic of this coin is that the head of the emperor is radiate as Sol (Pl. III, fig. 4), that of the empress on a crescent as Luna. Towards the end of Caracalla's reign the weight of the aureus had fallen to  $\frac{1}{2}$  lb. Under Elagabalus the taxes were paid in gold alone; this was ruinous for the treasury paid in debased silver at nominal value, which had to be used to purchase gold by the taxpayer at real value. Under Gordian III, the silver contained 67% of alloy; and eventually under Gallienus the "argenteus" frequently contained no silver whatever. Aurelian (A.D. 270-275) attempted a reform of the coinage by which the previous coin was reduced from its nominal to its intrinsic value. The coins were now of bronze with a wash of silver, and we now find them marked with their value as two denarii. The *se* coins replace at once the base silver and the bronze, which now disappear. The moneying right of the senate had become illusory by the degrading of silver, which has ceased to have any real value. Aurelian entirely suppressed this right; Tacitus and Florian restored it for a few years, after which the S.C. disappears from the coinage. The reform of Aurelian caused a serious outbreak at Rome, but was maintained by him and by Tacitus. Aurelian also suppressed all local mints but Alexandria. It was the work of Diocletian to restore the issue of relatively pure money in the three metals. He made no less than four unsuccessful attempts to regulate the weight of gold. Not later than 290 he restored a pure silver coinage with a value of  $\frac{1}{2}$  lb. His reformed bronze coins are the *foliis*, marked N. X. I., K. R. A. &c. (all meaning "2 denarii = the unit") and the half-denarius of centenionalis.

Constantine, probably in A.D. 312 (though some critics attribute the reform to Constantius Chlorus) desiring to rectify the gold coinage, which had long been quite irregular in weight, reduced the chief gold piece to  $\frac{1}{2}$  of the pound, and issued the solidus (Pl. III, fig. 5), a piece destined to play a great part in commercial history. It was never lowered in weight, though many centuries later it was debased, long after it had become the parent of the gold coinages of Western and Eastern alike throughout the civilized world. The letters OB, which are commonly found in the exergue of gold coins from the 4th century onwards mean *Orbeus* (refined gold), and the letters PS, found on silver coins *Pastulatum* (refined silver). Under Constantius II. (A.D. 360) and Julian the silver coin of  $\frac{1}{2}$  lb was suppressed, and the siliqua of  $\frac{1}{4}$ th of the pound (which had already been issued in small quantities before) took its place. From about 360 there was a system of 4 bronze coins (foliis, denarius, centenionalis and  $\frac{1}{2}$  centenionalis). The last soon disappeared, and under Honorius (395) only the centenionalis remained. Honorius and his successors issued the silver decargyrum (= 10 denarii). The bronze coinage of this time was small and mean. It will be seen that a fuller system of bronze was originated by Anastasius, the Byzantine emperor.

Under Augustus the Roman monetary system became the official standard of the empire, and no local mint could exist without the imperial licence. Thus the Greek imperial money is strictly Roman money coined in the provinces, with the legends and types of the towns. Many cities were allowed to strike bronze, several silver. The kings of the Cimmerian Bosphorus enjoyed the exceptional privilege of striking gold, which, however, became rapidly debased. The silver becomes limited about Nero's time, but lasts under the Antonines, and is also found under Caracalla and Macrinus. It is chiefly supplied by the mints of Caesarea in Cappadocia, Antioch and subsidiary mints in Syria, and Alexandria in Egypt. None of these were strictly city-mints, but served the purposes of the provincial government. The bronze increased in mints and quantity in the 2nd century, but, through the debasement of the Roman silver, one city after another ceased to strike about the middle of the 3rd. The provincial mint of Alexandria, however, continued to strike

until the end of the century. From the coins of the ordinary Greek and other cities under the empire must be distinguished the issues of the Roman colonies. In the west these practically ceased in Nero's time; in the east they lasted as long as the other Greek coinage. Purely Roman gold and silver was coined in certain of the provinces, in Spain and Gaul, and at the cities of Antioch and Ephesus. When the base silver had driven the Greek imperial bronze out of circulation, Gallienus established local mints which struck pure Roman types. Diocletian increased the number of these mints, which lasted until the fall of the empire of the West, and in the East longer. These mints were (with others added later), Londinium (or Augusta), Camulodunum, Treviri, Lugdunum, Arelate (or Constantina), Ambianum, Tarraco, Carthago, Roma, Ostia, Ravenna, Aquileia, Mediolanum, Siscia, Serdica, Sirmium, Thessalonica, Constantinopolis, Heraclea, Nicomedia, Cyzicus, Antiochia (ultimately Theopolis) and Alexandria. A few were speedily abandoned.

As regards the internal organization of the mints under the empire, we know that, although the names of the *monumti monetales* do not occur on the coins after 15 B.C., they continued to exist (with the title *Illiviri aere argenteo auro flando feriendo*, although their competence was restricted to the first metal) until probably the time of Aurelian, who withdrew the right of coinage from the senate. Officials of the imperial treasury superintended the gold and silver coinage; Trajan placed a *procurator monetæ Augusti* of equestrian rank at the head of the whole system, subject to the emperor's *rationalis* (the chief official of the treasury). The system of procurators was extended and regularized by Diocletian. In the Roman colonies (which were only allowed to issue bronze) the formula D. D. or EX. D. D. (*ex decurionum decreto*) often occurs, corresponding to the S.C. of the Roman mint. At many colonies, especially in the west, the monetary *duumviri* sign the coins. At Rome the imperial mint itself was situated behind the Colosseum, near the Cælian hill, the senate retaining its mint on the Capitol probably until the time of Trajan. The three *monetæ* (of the three metals) appear together on medallions for the first time under Hadrian, and probably indicate the organization of the mints for the three metals in one place. From the middle of the 3rd century mint-marks begin to occur on the coins, indicating the various mints, the *officinae* in each mint, &c. Sometimes these marks form "secret combinations" as the letters I, O and BI found on three different coins of Diocletian (struck at three different officinae), and the letters HP, KOY and AI on three corresponding coins of Maximian, combine into Greek words representing the genitives of the Latin titles *Totius* and *Herculius* assumed by these two emperors.

The obverse type of the imperial coins is the portrait of an imperial personage, emperor, empress or Caesar. The type only varies in the treatment of the head or bust—if male, laureate, radiate or bare; if female, sometimes veiled, but usually bare. The reverse types of the pagan period are mythological of divinities, allegorical of personifications, historical of the acts of the emperors. Thus the coins of Hadrian, besides bearing the figures of the chief divinities of Rome, commemorate by allegorical representations of countries or cities the emperor's progresses, and by actual representations his architectural works. Types often occur purely personal to the emperor, such as the sphinx which Augustus used as his signet, or the capricorn, his natal sign. The most remarkable feature of imperial types is the increase of personifications, such as *Abundantia*, *Concordia*, *Liberalitas*, *Pudicitia*—for the most part drearily conventional. The inscriptions are either simply descriptive, such as the emperor's names and titles in the nominative on the obverse, or partly on the obverse and partly on the reverse, and the name of the subject on the reverse; or else they are dedicatory, the imperial names and titles being given on the obverse in the dative and the name of the type on the reverse. Sometimes the reverse bears a directly dedicatory inscription to the emperor. The inscriptions on the earlier imperial coins from Tiberius to Severus Alexander are generally chronological, usually giving the current or last consulship of the emperor and his tribunitian year. It must be noted that Christian symbols first made their appearance on coins in an unsystematic, almost accidental way. The earliest instance is at the mint of Tarraco in A.D. 314, when a cross occurs as a symbol on the reverse. In A.D. 320 the Christian monogram is found as a detail in the field at several mints. But the types still remain pagan; these symbols are not introduced by order,

Types and inscriptions.

although the officials who introduced them doubtless knew they could do so with impunity. As times goes on the Christian emblems become more popular; on a coin of Constantius II. we find Victory crowning the emperor, who holds the standard of the cross; the inscription is HOC SIGNO VICTOR ERIS. Another type of the same reign is the Christian monogram flanked by *alpha* and *omega*. Under Julian there is a temporary recrudescence of pagan types; with the revival of Christianity monotony of type sets in.

The art of Roman imperial coins, although far inferior to that of Greece, is well worthy of study in its best ages, for its intrinsic merit, for its illustration of contemporary sculpture, and on account of the influence it exercised on medieval and modern art. On the whole the finest work is produced under Augustus, when the portraits still betray a certain refinement of imagination in the artists. Some of it reflects the beauty of Roman monumental sculpture in relief of the time, whether that sculpture be regarded as the work of Greeks or of purely Roman artists. The most vigorous portraiture is perhaps found under the Flavians. Under the Antonines, although still striking and powerful, the portraits lost in subtlety and from the earlier ages the contrast is trying; the most satisfactory are the representations of older statues; the purely new compositions are either poor inventions, or have a theatrical air that removes them from the province of good art.

### III. MEDIEVAL AND LATER COINS OF EUROPE


The period of the medieval and later coins of Europe must be considered to begin about the time of the fall of the Western empire, so that its length to the present day is about 1400 years. It is impossible to separate the medieval and later coins, either in the entire class, because the time of change varies, or in each group, since there are usually pieces indicative of transition which display characteristics of both periods. The clearest division of the subject is to place the Byzantine coinage first, then to notice the characteristics of its descendants, and lastly to sketch the monetary history of each country. The coinage of the present day, however, having certain definite characteristics, may be dealt with separately.


The Byzantine money is usually held to begin in the reign of Anastasius (A.D. 491-518, Pl. III. fig. 6). The coinage is always in the three metals, but the silver money is rare, and was probably struck in small quantities. At first both the gold and the silver are fine, but towards the close of the empire they are much alloyed. The gold coin is the solidus of Constantine, with its half and its third, the so-called *semis* and *tremis*. The Byzantine solidus (*besant*) had an enormous vogue throughout the middle ages, being the chief gold coin until the introduction of the Italian gold in the 13th century. The chief silver coin was the *milliarion*, and a smaller coin, the *silika* or *keration*. Under Heraclius (610-641) the hexagram or double *milliarion* was first coined. The silver money of the restored Greek empire is obscure. In 498 Anastasius introduced a new copper coinage, bearing on the reverse, at his time, the following indexes of value as the main type: **M, K, I** and **E**, 40 *nummi*, 20, 10 and 5. These coins bear beneath the indexes the abbreviated name of the place of issue. Justinian I. added the *regnal year* in A.D. 538, his twelfth year. The money of this class presents extraordinary variations of weight, which indicate the condition of the imperial finances. The Alexandrian coins of this class begin under Anastasius and end with the capture of the city by the Arabs. They have two denominations, **IB** and **S**, and **P** or **12**, 6 and 3 *denarii*, and there is an isolated variety of Justinian with **AT** (33). The Alexandrian bronze never lost its weight, while that of the empire generally fell, and thus some of the pieces of Heraclius, while associated with his sons Heraclius Constantinus and Heraclonas, have the double index **IB** and **M**. Under Basil I. the bronze money

appears to have been reformed, but the absence of indexes of value makes the whole later history of the coinage in this metal very difficult. There was one curious change in the aspect of the money. Early in the 11th century the *solidus* begins to assume a cup-shaped form, and this subsequently became the shape of the whole coinage except the smaller bronze pieces. These novel coins are called *nummi scyphati*. The types, except when they refer simply to the sovereign, are of a religious and consequently of a Christian character. This feeling increases to the last. Thus, on the obverse of the earlier coins the emperors are represented alone, but from about the 10th century they are generally portrayed as aided or supported by some sacred personage or saint. On the reverses of the oldest coins we have such types as a Victory holding a cross (other personifications all but disappear), but on those of later ones a representation of Our Saviour or of the Virgin Mary. Christ first appears on a coin of about A.D. 450, where He is represented marrying Pulcheria to Marcian. He does not appear again until the end of the 7th century, when His bust is introduced by Justinian II. It was perhaps this type, so offensive to Mahomedan feeling, that caused the Caliph Abdalmalik to initiate the Mussulman coinage. From the 9th century Christ appears in various forms on the coins; about 900 we find the Virgin; a few years later saints begin to appear. A remarkable type was introduced by Michael VIII., Palaeologus, who recovered Constantinople from the Latins in 1261, and issued coins with the Virgin standing in the midst of the walls of the city. The principal inscriptions for a long period almost invariably relate to the sovereign, and express his name and titles. The secondary inscriptions of the earlier coins indicate the town at which the piece was struck, and, in the case of the larger bronze pieces, the year of the emperor's reign is also given. From about the 10th century there are generally two principal inscriptions, the one relating to the emperor and the other to the sacred figure of the reverse, in the form of a prayer. The secondary inscriptions at the same time are descriptive, and are merely abbreviations of the names or titles of the sacred personages near the representations of whom they are placed. From the time of Alexius I. (Comnenus) the principal inscriptions are almost disused, and descriptive ones alone given. These are nearly always abbreviations, like the secondary ones of the earlier period. The language of the inscriptions was at first Latin with a partial use of Greek; about the time of Heraclius Greek began to take its place on a rude class of coins, probably local; by the 9th century Greek inscriptions occur in the regular coinage; and at the time of Alexius I. Latin wholly disappears. The Greek inscriptions are remarkable for their orthography, which indicates the changes of the language. In the 11th century we notice a few metrical inscriptions, the forerunners of verse-mottos on later coins. Of the art of these coins little need be said. It has its importance in illustrating contemporary ecclesiastical art, but is generally inferior to it both in design and in execution. It is noticeable that from the beginning of the Byzantine period the facing representation of the bust begins to be popular, and that from the time of Justinian (6th century) onwards the profile practically disappears from the coinage. The last Byzantine gold coin (a piece of John V., 1341-1391) shows a figure of John the Baptist imitated from the Florentine coinage.

Besides the regular series of the Byzantine empire, in which we include the money assigned to the Latin emperors of Constantinople, there are several cognate groups connected with it, either because of their similarity, or because the sovereigns were of the imperial houses. There are the coinages of the barbarians to be next noticed, and the money of the emperors of Nicaea, of Thessalonica and of Trebizond. The last group consists of small silver pieces, which were prized for their purity; they were called Comnenian white-money (*δάρρα Κομνηνάρα*), the princes of Trebizond having sprung from the illustrious family of the Comneni.

The coinage of the other states of the West falls into well-defined periods, which have been distinguished as (1) transitional period, from Roman to true medieval coinage, from the fall





of Rome (476) to the accession of Charlemagne (768); (2) true medieval age, during which the Carolingian money was the currency of western Europe, from Charlemagne to the fall of the Swabian house (1268); (3) early Renaissance, from the striking of the florin in Florence (1252) to the classical Renaissance (1450); (4) the classical Renaissance, from 1450 to 1600; (5) the modern period.

1. The various coinages of the transitional period will best be considered together (see below).

2. The inconvenience of gold money when it represents a very large value in the necessities of life must have caused its abandonment.

**Medieval.** The denier (denarius) or penny of about 24 grains was at first practically the sole coin. The solidus in gold was struck but very rarely, perhaps as a kind of proof of the right of coining. The Byzantine solidus or bezant was used and probably the equivalent Arab gold. The Arab silver piece, the *dirhem*, was almost exactly the double of the denier, and seems to have been widely current in the north. The new coinage spread from France, where it was first royal and then royal and feudal, to Germany, Italy, where the Byzantine types did not wholly disappear, England, Scandinavia, Castile and Aragon. In Germany and France feudal money was soon issued, and in Italy towns and ecclesiastical foundations largely acquired from the empire the right of coining, which was elsewhere rare. The consequence of the extended right of coining was a depreciation in weight, and in the middle of the 12th century the one-sided pennies called bracteates appeared in Germany, which were so thin that they could only be stamped on one side. The types of this whole second coinage are new, except when the bust of the emperor is engraved. The most usual are the cross; and the cross, as a temple also appears, ultimately taking the form of a Gothic building. There are also sacred figures, and more rarely heads in the later age.

3. The true herald of the Renaissance was the emperor Frederick II. In restoring the gold coinage, however, he followed in the steps of the Norman dukes of Apulia. With a large Arab population, these princes had found it convenient to continue

**Of early Renaissance.** the Oriental gold money of the country, part of the great currency at that time of all the western Moslems, and Roger II. (1130-1154) also struck his own gold coin, the *AUV*, *AVVLIAE*, the first ducats. Frederick II. (1215-1250), continuing the Arab coinage, also struck his own Roman gold money, solidi and half solidi; with his bust as emperor of the Romans, Caesar Augustus, and on the reverse the imperial eagle (Pl. III. fig. 77). In workmanship these were the finest coins produced in the middle ages. But the calamities which overwhelmed the Swabian house and threw back the Renaissance deprived this effort of any weight, and it was left to the great republic to carry out the idea of a worthy coinage—a necessity of their large commercial schemes.

The first issue was in 1252 (Pl. III. fig. 8). The obverse type is the standing figure of St. John the Baptist, the reverse bears the lily of Florence. The weight was about 54 grains, but the breadth of the coin and the beauty of the work gave it dignity. The commercial greatness of Florence and the purity of the florin caused the issue of similar coins in almost all parts of Europe. Venice was not long in striking (in 1284) a gold coin of the same weight as the florin, but with the type of a standing figure of Christ, and the doge receiving the gonfalon at his hands (St. Mark (Pl. III. fig. 9)). It was first called the ducat, the name it always bears in its inscription; later it is known as the zecchino or sequin. Though not so largely imitated as the florin, the extreme purity of the sequin was unquestioned to a time within the memory of living persons. Genoa likewise had a great gold currency, and the other Italian states struck in this metal. It is significant of the power of the Italian republics that the later Mameluke sultans of Egypt found it convenient or necessary for their position between Europe and India to adopt the weight of the florin and sequin for their gold money. Many varieties of gold money appear in course of time in France, England and to a less extent in other countries. The need for a heavier silver coinage caused the issue of the large denier (grossus denarius, gros or groat). This coin appears early in the 14th century. The types from the 14th century onwards are very various and distinctly worthy of the art of the time, which as yet is purely decorative and conventional, so that portraits are not possible. The religious intention also is gradually giving way to the desire to produce a beautiful result, and the symbol of the cross is varied to suit the decorative use of the coin. Heraldic subjects also appear, and in the shield, which is frequently a reverse type, we see the origin of the usual modern reverse of the most important coins.

4, 5. With the classical Renaissance we find ourselves in the presence of modern ideas. The elaborate systems of coinage of the various states of Europe are soon to begin, and the prevalence of a general currency to become for the time impossible. Silver money now gains new importance with the issue of the thaler or dollar in Germany, in 1518. This great coin speedily became the chief European piece in its metal, but as it was coined of various weights and varying purity it failed to acquire the general character of the denier.

The style of this age is at first excellent. The medals gave the tone to the coinage. Art had wholly thrown off the rules of the age before and attained the faculty of portraiture and the power of simply representing objects of nature and art. Great masters now executed medals and even coins, but speedily this work became a mere matter of commerce, and by the beginning of the modern period it was fast falling into the poverty and barbarism which is but ever since remained. The details of the numismatics of these two periods belong to the notices of the money of the several countries.

A word must be added on money of account. While the denier was the chief and practically the sole coin, the solidus passed from use as a foreign piece into a money of account. The solidus, like the German schilling (shilling), contained usually 12 deniers. As there were 20 shillings to the pound of silver, we obtain the reckoning by  $\frac{1}{2}$  s. d., libra, solidi and denarii. The pound as a weight contained 12 oz., and its two-thirds was the German mark of 8 oz.

It would be interesting, did space permit, to notice fully the art of this entire class, to examine its growth, and to trace its decline; but, as with that of Greek and Roman coins, we must mainly limit ourselves to the best period. This is a space

of about a hundred and fifty years, the age of the classical Renaissance, from the middle of the 15th century to the close of the 16th.

The finest works are limited to the first half-century of this period, from a little before 1450 to about 1500, in Italy, and for as long a time, being and ending somewhat later, in Germany. The artists were then greater than afterwards, and medal-making had not degenerated into a trade; but with the larger production of the period following the work was more mechanical, and so fell into the hands of inferior men. The medals of this first period may not unworthily be placed by the side of its sculpture and its painting. Not only have some of its medallists taken honourable places in a list where there was no room for ignoble names, but to design medals was not thought an unworthy occupation for the most famous artists.

There are, as we should expect, two principal schools, the Italian and the German. The former attained a higher excellence, as possessing not merely a nobler style but one especially adapted to coins or medals. The object which the artists strove to attain was to present a portrait or to commemorate an action in the best manner possible, without losing sight of the fitness of the designs to the form and use of the piece on which they were to be placed. For the successful attainment of this purpose the style of the later pre-Raphaelites was eminently suited. Its general air of truth, symmetrical grouping, simple papers and severest, faithful portraiture were qualities especially fitted to produce a fine portrait and a good medal. It is to be noted that their idea of portraiture did not depend on such a feeling for beauty as influenced the Greeks. Rather did it set before it the moral or intellectual attainments and capabilities, what the Italians called the *virtù*, of the subject. The German art, as seen in the medals, is mostly the work of carvers in wood or honestone, or goldsmiths. It excels in vigorous, realistic portraiture, and in decorative treatment of heraldic subjects, but is lacking in breadth of style and in the imagination shown by the Italian medallists.

Both these schools, but especially the Italian, afford the best foundation for a truly excellent modern medallic art. The finest coins and medals of Italy and Germany have an object similar to that which it is sought to fulfil in the English, and their nearness in time makes many details entirely appropriate. Thus, without blindly imitating them, modern artists may derive from them the greatest aid.

There are some delicately beautiful Italian medals of the 16th century, too closely imitated from the Roman style. A vigorous realistic school, the only great one of modern times, arose in France before the close of the 16th century and lasted into the next. It was rendered illustrious by Dupré and the inferior but still powerful Warin. From this age until the time of Napoleon there is nothing worthy of note. The style of his medallists is the weak classical manner then in vogue, but yet is superior to what went before and what has followed.

It is not intended here to enter in any detail into the various divisions of the subject already treated in the main outline. The questions that would require consideration are of too complicated and technical a nature to be illustrated within reasonable limits; the principal matters of inquiry may, however, be indicated.

We begin with a survey of the transitional coinages in the various countries of the West. They cover the period from the 5th to the 8th centuries, and are of immense historical significance. The types throughout are monotonous: the bust of a Roman emperor or local ruler, a cross of some kind, a Victory, &c. The style is quite barbarous.

The classification of the earliest servile imitations of Roman and Byzantine money rests solely upon provenance and is uncertain. The following general series are distinguished: (A) The *Vandals* (in Africa, 428-534) issued gold (?), silver and bronze from Hunneric (477-484) to Gelamir (530-534); the gold is anonymous. (B) The *Suevians* (Spain, 409-585) had little but imitations of

**Transitional coinages.**

**Transitional coinages.**

**Transitional coinages.**

**Transitional coinages.**

**Transitional coinages.**

Byzantine gold; but Richiar (448-456) issued a denarius in his own name. (C) The *Ostrogoths* (Italy, 480-553) were preceded by the Herulian Odoacer (476-494), who coined silver and bronze; their kings (including Theodoric, 493-526, and Totila or Baduila, 541-552) issued gold, silver and bronze in their own names, from Rome, Ravenna, Milan, &c. (D) The *Lombards* (Italy, 568-774) had no coins in their own names before Grimoald, duke of Beneventum (662-671); later there are gold solidi and thirds and silver from many mints. Gold was issued for the duchy of Beneventum in the 8th century. (E) The *Burgundians* (Gaul, to 534) first issued recognizable coins under Gondebald (473-516). (F) The *Visigoths* (South Gaul and Spain) had imitative gold thirds in the 5th and 6th centuries; the kings' names appear from Leovigild (573-586) to Roderic (710-711). Sixty-one mints were in operation. (G) The *Meroving Franks* first issued under Clovis I. (481-511) coins recognizably Frankish (solidi and thirds). Royal names first appear on silver and copper under Theuderic of Austrasia (511-534) and Childebert I. of Paris (511-558). The chief Frankish inscribed coinage is, however, of gold solidi and thirds, from Theodebert I. (534-548), who broke down the Roman imperial prerogative and issued gold with his own name in full, to the beginning of the 8th century. The last Merovingians issued no coins in their own names, being mere puppets. And from the middle of the 6th century the coins with kings' names are far less numerous than those bearing the names only of mints and moneyers; some 800 places (not only in what is now France, but in Germany, the Low Countries and Switzerland) are thus named (Pl. III. fig. 12). This coinage seems to have been intimately connected with the fiscal organization, though the generally accepted theory that the taxes collected in each place were there and then converted into money is by no means proved. Certain religious establishments also possessed the right of coining in their own name. The close of the Merovingian dynasty saw a revival of silver in the *saiga*, which heralded the introduction of the denier. (H) The Anglo-Saxons began with an imitative coinage similar to the Merovingian, viz. gold, *solidi* and *thirds*, and silver *scettas* (=treasure, Ger. *Schatz*), of about 20 grains troy, and *stycas* (=pieces, Ger. *Stück*), first of silver, then of copper. The gold is rare and confined to the south; only two *solidi* are known, imitations of Honorius, with runic legends on the reverse. The types of the gold *thirds*, as of the coinage in other metals (which does not begin until the 7th century), are derived more or less directly from Roman. Some of the inscribed *scettas* bear the name of London in Roman letters; others, in runes, the names of Epa and Peada (who is perhaps the son of Penda), king of Mercia (d. 655). *Scettas* with runic inscriptions were also issued in East Anglia towards the end of the 8th century. But the *scettas* was superseded by the penny introduced by Offa (757-796). Offa also struck a gold coin, bearing his name and an inscription copied directly from an almost contemporary Arab coin; but this is quite an exceptional issue, represented now by a unique specimen. The *stycas*, which begins c. 670, was characteristic of the Northumbrian coinage, lasting, long after the introduction of the penny farther south, down to the Danish invasions of the second half of the 9th century. A series was issued by the archbishops of York. Wigmond (837-854) struck a gold solidus inscribed MVNVS DIVINVM, copied from the solidi of Louis le Debonnaire, and evidently meant for a religious purpose (Pl. III. fig. 11). For the whole question of Anglo-Saxon coins see BRITAIN: *Anglo-Saxon*. (I) The Frisians had a small coinage of gold thirds (imitated from Byzantine), and one with the name of Audulfus also exists (end of the 6th century?). The chief mint was probably Doccum.

We now proceed to the consideration of the coinages of the various countries from the 8th century to modern times. The money of Portugal begins, after the expulsion of the Moors, with Alphonso I. (1112); it is exclusively regal, and not of great interest except as affording indications of the wealth and commercial activity of the state in the early part of the 13th century. The coinage of Spain, after the reconquest from the Moors, is almost without exception regal. The kingdom of Navarre had a coinage from the time of Sancho III. (1000-

1035). The series of Castile and Leon begins with Alphonso VI. (1033) with deniers and obols. Aragon first has coins under Sancho Ramirez I. (1063). Gold (imitated from Moorish money) is introduced in the middle of the 12th century. A plentiful coinage was issued after the union of the crowns in 1479. The Spanish dollar of the 17th and 18th centuries was one of the most widely circulating currencies in the West (see Pl. V. fig. 5). The medals of Spain are not important.

In 755 Pippin abolished the gold coinage of his Merovingian predecessors and introduced the silver denier (see Pl. III. fig. 10); the coinage became a royal prerogative once more, and was confined to a few mints. The denier, which at first weighed c. 1.28 gramme (10½ grains), was for centuries the most important of European silver coins. Under Charlemagne the weight was slightly raised; the Caroline monogram appears, and there are other modifications in the types. Charlemagne also issued money from various Italian, German and Spanish mints. He also introduced the obol, and struck gold (chiefly at Italian mints). Among his types must be noted the temple with the inscription XPISTIANA RELIGIO. Louis le Debonnaire (814-840) was the last Carolingian to strike gold. In the 9th century are perceptible the first traces of the movement which led to the extensive feudal coinage. The advent of the house of Capet made no great change in the system, but the feudal issues now become important. The most widespread denier was that of the abbey of St Martin at Tours (*denier tournois*); the royal coinage was known as the *monnaie parisienne*. St Louis (1226-1270) effected a great reform late in his reign, making the sou (hitherto a money of account) into a real coin as the *gros* (see Pl. III. fig. 14), and introducing a gold coinage. Henceforward the coinage increases in complexity; in the 14th century it has great artistic merit (see Pl. III. fig. 17). The French medals are far more interesting than the modern coins. The earliest of artistic importance not by Italian artists show nevertheless strong Italian influence (medals of Charles VIII. and Anne of Brittany, of Philibert of Savoy and Margaret of Austria). A series of large medallions of the Valois is attributed to Germain Pilon. The most characteristically French artists are Guillaume Dupré (working 1595-1643) and Jean and Claude Warin (middle and second half of 17th century). The long historical series of Louis XIV. has no artistic value; but that of the Napoleonic period shows great technical ability on the part of artists like Andrieu, in spite of the false classicism of their designs.

The silver penny was introduced into England by Offa, king of Mercia (757-796), following the lead of Pippin in France (see Pl. III. fig. 13). It soon rose in weight to about 22 grains troy (1.42 gramme), at which it long remained. The types were usually, *obverse* the king's head, or some form of cross or religious symbol; *reverse* some form of cross, religious symbol or ornament. The inscriptions gave the names of the king and of the moneyer, later also the mint. An important gold coin of Offa was imitated from an Arab *dinar* of 774, with the addition of the words OFFA REX. The Mercian coinage ends about 874. The pennies of the kings of Kent extend from 765 to 825; the archbishops of Canterbury went on striking to the beginning of the 10th century. The East Anglian regal series extends to 890; the memorial coinage of St Edmund circulated largely in East Anglia in the 9th century. The penny appears in Northumbria with the Dane Halfdan (875-877) and continues to the middle of the next century. A coinage of "St Peter" pennies was issued from York c. 920-940. The coinage of Wessex begins with Egbert, probably c. 825, when he got possession of the mint at Canterbury (see Pl. III. fig. 15 with the name of London). The coinage marks the gradual growth of Wessex, until England is united under Edgar (957-975). There is henceforward for a long time no change of great importance in the coinage, which continued to consist of pennies, with rare half-pennies (the pennies were usually cut into halves and quarters along the lines of the cross to make small change). During the reign of Stephen the monotony is relieved by a few issues by barons like Robert, earl of Gloucester. The number of mints is much reduced by the time of Henry III., and the moneyers cease

to sign the coins in Edward I.'s reign. Henry III. made an abortive attempt to introduce a gold coinage, which was successfully established by Edward III. in 1343, with the gold florin, and in 1344 with the gold noble (see Pl. III. fig. 20). (The obverse type of the noble, the king in a ship, is generally thought to refer to the victory of Sluys in 1340.) He also introduced the silver groat (4d.) and half-groat. The English coinage, both gold and silver, was now of such high quality and reputation that it (especially the silver sterling) was largely exported and imitated, chiefly in the Low Countries. The gold coinage of Edward III. is perhaps the most successful, from an artistic point of view, in the English series. Subsequent developments of the coinage now become very complicated. Edward IV. distinguished his noble by a rose on the obverse and a sun on the reverse, and introduced a new gold coin, the angel. The Tudor period is distinguished by the splendour, variety and size of the coins; Henry VII. introduced the sovereign of 20s. (240 grains) and the shilling, and on his coins the first serious attempt at portraiture is found (see Pl. III. fig. 21). Under Henry VIII. the quality of the silver money declines, being not effectually restored until the reign of Elizabeth, when an unsuccessful attempt was made to introduce a copper coinage. Private tokens came into use, but the official copper coinage does not begin until the next reign. The use of the mill, as distinct from the hammer, was begun in 1562, but it took just a century to oust the old-fashioned method. In 1613 John, Lord Harrington, obtained a patent for the issue of copper farthings, and private tradesmen's tokens were prohibited. The gold sovereign of James I., from its inscription (FACIAM EOS IN GENTEM VNAM) and the fact that it was meant to circulate on both sides of the Border, was known as the unite. The coinage of Charles I. presents great varieties owing to the civil war. The best workmanship is seen on the milled coins issued by Nicolas Briot. But the majority of the money was still hammered. The scarcity of gold in the royal treasury during the troubles induced the king to coin twenty- and ten-shilling pieces of silver, in addition to the crowns and smaller denominations. Gold three-pound pieces, or triple-unites, however, were issued from the Oxford mint. One of the most remarkable of his pieces is a crown struck at Oxford by Rawlins. It bears on the obverse the king on horseback, with a representation of the town beneath the horse, and on the reverse the heads of the "Oxford Declaration." The so-called "Juxon medal," given by Charles to Bishop Juxon on the scaffold, is really a pattern-piece by Rawlins (see Pl. V. fig. 1). Of equal interest are the siege-pieces of many castles famous in the annals of those days. They are mostly of silver, often mere pieces of plate with a stamp; but Colchester and Pontefract issued gold. The coinage of the Commonwealth is of a plainness proper to the principles of those who sanctioned it. The great Protector, however, caused money to be designed of his own bearing his head. It is not certain that this was ever sent forth, and it is therefore put in the class of patterns. Simon, the chief of English medallists, designed the coins, which are unequalled in the whole series for the vigour of the portrait (a worthy presentment of the head of Cromwell) and the beauty and fitness of every portion of the work. The finest coin produced under Charles II., and technically the best executed piece in the whole English series, is the "Petition Crown" (see Pl. V. fig. 2), a pattern by Simon, to which, however—probably for political reasons—the work of Jan Roettier was preferred. Maundy money was first struck in this reign, and the name guinea was now applied to the 20s. piece. In 1672 a true copper coinage of halfpence and farthings was introduced. Henceforward there is a decline in the coinage, although skill is perceived in the portrait of William III., whose grand features could scarcely have failed to stimulate an artist to more than a common effort. Queen Anne's money is also worthy of note, on account of the attempt, on Dean Swift's suggestion, to commemorate current history on the copper coinage, which led to the issue of the famous farthings (see Pl. V. fig. 4). These have been the cause of an extraordinary delusion, to the effect that a very small number (some say three) of these pieces were struck, and that their value is a thousand pounds each, instead of usually some shillings. Worth-

less casts of genuine farthings, and counters made in imitation of the sixpence of the time, are constantly mistaken for such farthings. After this there is little to remark, except the baseness of the art of the coins under the first three Georges, until the talent of Pistrucci gave a worthier form to the currency. Between 1760 and 1816 hardly any silver or copper money was issued. The gap was filled by the use of Spanish dollars counter-stamped, and silver tokens issued by the Banks of England and Ireland, as well as by vast quantities of tokens issued by private persons. In 1816 the new coinage of gold and silver was issued, since when there have been few changes in the British currency.

The English medals are far more interesting for their bearing on events than as works of art. The best are almost all by foreigners, but the fine pieces of the Simons form notable exceptions. The medals of the Tudors are good in style, and show some excellent portraits, in particular those by Trezzo and Stephen H. (generally known as Stephen of Holland). There is one of Mary queen of Scots by Primavera, representing her in middle life, which is perhaps her most characteristic portrait. Elizabeth's are of historical importance, and some of them, as the Armada medals (see Pl. V. fig. 7), have a certain barbaric grandeur, being probably the work of English artists. The richer series of the Stuart period contains some medals of fine style. These include works by Warin, the Simons and the Roettiers, besides the excellent coin engravers Briot and Rawlins. The numerous badges worn by adherents of various parties during the civil war and Commonwealth have a personal and historical interest. The most curious pieces are those popular issues relating to current events, such as the so-called "Popish plot," and a certain interest attaches to medals of the exiled Stuarts. From this time there are no works deserving notice except military and naval medals, the historical interest of which makes some amends for their poverty of design and execution. The English tokens form a curious class. They are of two periods: the earlier, which are almost always of copper, were issued chiefly at the middle of the 17th century and somewhat later; the later, which are mainly of copper, but also sometimes of silver, were struck during the scarcity of the royal coinage in this metal at the end of the 18th century, and during the earlier years of the 19th century. Both were chiefly coined by tradesmen and bear their names. The colonial money of England was until lately unimportant, but now (except in style) it is not unworthy of the wealth and activity of the dependencies. The "Anglo-Gallic" money struck by the English kings for their French dominions forms a peculiar class. It was begun by Henry II., who struck deniers and half-deniers for Aquitaine. Richard I. (whose name is not found on his English coinage) struck for most of the French domains, but no coins are attributed to John or Henry III. Edward I.'s coins are of billon; of Edward II. there are none. Gold was introduced before 1337, and there are fine series of gold, silver, and billon of Edward III. (see Pl. III. fig. 19) and the Black Prince. Henry, earl of Lancaster, struck silver at Bergerac (1345-1361). The succeeding kings down to Henry VI. (first reign) all issued Anglo-Gallic coins. There was a temporary revival under Henry VIII. at Tournay (1513-1519). The whole series, with the exception of the Calais coinage, is French in character.

The coinage of Scotland is allied to that of England, although generally ruder; but it seems to have been more influenced in the early period from England, and towards its close from Scotland. France. The oldest pieces are silver pennies or sterling, resembling the contemporary English money of the reign of David I. (1124-1153). David II. after 1357 introduced a gold coinage. In the 15th and 16th centuries there is an important coinage, both in gold and silver, not the least interesting pieces being the fine bonnet-piece of James V., and the various issues of Queen Mary, many of which bear her portrait. The indifferent execution of the coins of Mary's reign is traceable to the disturbed state of the kingdom. The Scottish coinage came to an end in 1709.

Wales has never had a coinage of its own, properly speaking. A unique penny attributed with good reason to Howell the Good, a contemporary of Edmund (died c. 950), was perhaps struck at Chester. Various English kings struck coins at Welsh mints such as Rhuddlan, Pembroke.



The money of Ireland is more scanty and of less importance than that of Scotland. The pieces most worthy of notice are the silver **Ireland.** pennies of the early Danish kings, the earliest being that of Sihtric III. (989-1029), copied from contemporary English pennies. The Anglo-Irish coinage begins in 1177, when John as lord of Ireland received the right of coinage. A copper coinage was introduced as early as the reign of Henry VI. The quality of the Irish coinage was exceedingly poor in the 16th century, especially under Elizabeth. Between 1642 and 1647 various kinds of money of necessity were issued, including the only gold Irish coin, the Inchiquin pistole. After his expulsion from England James II. issued enormous quantities of coins of necessity made of gunmetal or pewter. The latest Irish coins were the penny and halfpenny of 1822.

The Isle of Man had a regular copper coinage, beginning in 1709 with pence and halfpence under the Derby family, continued by James, duke of Athol (issue of 1758), and by the English sovereigns from 1786 to 1864. The badge of the island is the three-legged symbol, with the motto *Quocunqve jeceris stabit.*

Belgium occupies the next place in our arrangement. Its coinage, which, except for the few mints operating under the Merovingians and Carolingians, does not begin until the 11th century, comprises many pieces struck by foreign rulers, and has little of an independent character in either the regal or the seigniorial class. The most important coinages are those of the house of Burgundy and Charles V. and his son, and of the bishops of Liège. In character the coinage of Belgium approximates to the French on the one side, the German on the other. About 1400 the Burgundian school produced a remarkable series of medals representing Roman emperors, of which two (those of Constantine and Heraclius) have come down to us; these form a link between the late Roman medallion and the Italian medal of the Renaissance. The series of Holland is similar in character until the period of the revolt of the provinces. The Dutch dollars of the 16th to the 18th centuries had an immense circulation (see Pl. V. fig. 3). Among the early Dutch medallists must be mentioned Stephen H., generally without reason known as Stephen of Holland (working 1558-1572), whose portraits show great charm. The Dutch historical medals are of great interest, more especially those which were struck by the Protestants in commemoration of current events. There is also a remarkable series of bronze medallions or jettons, which form a continuous commentary on history during the 16th and early part of the 17th centuries. Both are interesting as largely illustrating not only local events but also those of the chief European states. Such are the pieces recording the raising of the siege of Leiden, likened to the destruction of Sennacherib's army, the assassination of William the Silent, and the discomfiture of the Armada, affording striking indications of the zeal, the piety and the confidence in the right which built up the great political structure of the Dutch republic. After this time the medals lose much of their interest.

The money of Switzerland illustrates the varying fortunes of this central state, and the gradual growth of the stronghold of European freedom. First we have the gold money of the Frankish kings, among whose mints Basel, Lausanne, St Maurice-en-Valais and Sitten (Sion) already appear. The silver deniers, which Charlemagne made the coinage of the empire, are issued by fewer mints; the dukes of Swabia began to strike at Zurich in the 10th century, and the empire granted during the 10th and to the 13th century the right of coinage to various ecclesiastical foundations, bishops and abbays. Bern was allowed a mint by the emperor Frederick II. in 1218, and other towns and seigneurs subsequently gained the same right. The demi-bracteate appears about the middle of the 11th century, and about 1125 is superseded by the true bracteate, which lasts until about 1300. The 14th century witnessed the rise of the Swiss confederation, and by degrees the cantons struck their own money. These, together with the coins of some few sees and abbacies, form the bulk of Swiss money of the medieval and modern periods. The separate cantonal coinage, interrupted by the French occupation, was finally suppressed in 1848, when a uniform currency was adopted by the whole

republic. The monetary systems of the cantonal and ecclesiastical mints were extremely complicated. This was partly due to the variety of coins, partly to the debasement practised by the ecclesiastical mints. Geneva had a peculiar system of her own.

Italy, with Sicily, has peculiar features. Here the barbaric coinages were mixed with the Byzantine issues which marked the recovery of the Eastern empire, and left a lasting influence in the north at Venice, and in the south at Beneventum. Later the Arab conquest left its mark in the curious Oriental coinages of the Normans of Sicily and the emperor Frederick II., mixed after his fashion with Latin coinage. The earliest money is that of the barbarians, Ostrogoths and Lombards, and local Byzantine issues in Sicily. This is followed by the deniers of Charlemagne and his successors, supplanted by the gold currencies of the Normans and Frederick II. The age of the free cities is marked by the great coinages of Florence, Venice and Genoa, and while the Angevin and Aragonese princes coined in the south, and the popes began to issue a regular currency of their own at Rome. The Italian princes of the next period coined in Savoy, and at Florence, Modena, Mantua and other cities, while Rome and the foreign rulers of the south continued their mintages, Venice and Genoa of the republics alone surviving. The Italian monetary systems have already been touched on in the introductory notice. For art the series is invaluable. First in Italy the revival influenced the coins, and in them every step of advance found its record. The Italian medals are without rivals in the works of modern times.

Following the geographical order which is best suited to the Italian coinage, we first notice the money of Savoy, which is inferior in art to that of the rest of the country. It begins with Umberto I. (1080); in 1270 the dukes became kings of Sardinia, and their coinage merged eventually in 1861 in that of the kingdom of Italy. Genoa is the first of the great republics. She obtained the right of coinage from Conrad II. in 1130, and struck gold coins from the time of the general origin of civic coinage in that metal; these are ducats and their divisions, and after a time their multiples also. In the 17th century there are very large silver pieces. In the money of Mantua there are fine coins of Gianfrancesco III. (1484-1510) and Vincenzo II. (1627-1628), these last splendid examples of the late Renaissance, large pieces of gold and silver; the portrait is fine, and the hound on the reverse a powerful design. The vicissitudes of the story of Milan find their record in no less than ten groups of money—Lombard regal coins, Carolingian deniers, money of the republic (1260-1310), next of the Visconti family (1329-1447), succeeded by the republic (1447-1450) and by the Sforza line, next of Louis XII. and Francis I. of France, of the restored Sforza, of Charles V. by Spanish right and his successors of Spain, and lastly of Austria. There are extremely fine coins of the 15th century, showing great beauty in their portraits (see Pl. III. fig. 22). The money of Florence is disappointing in its art. The Athens of the middle ages had the same reason as her prototype to preserve as faithfully as might be the types and aspect of her most famous coin, the gold florin (see Pl. III. fig. 8), and thus those who expect to see in this series the story of Italian art will be much disappointed. The silver florin was first struck in 1180. It is heavier than the denier, weighing about 27 grains, and bears the lily of Florence and the bust of St John the Baptist. These are thenceforward the leading types, the flower never changing, but the representation of the saint being varied. On the gold florin, first issued in 1252, the Baptist is represented standing, while in the contemporary silver florins he is seated. In the 14th century the arms of a moneyer appear in the field, two such officers have had the right of striking yearly, each for six months. The coins of the duchy from 1532, in spite of their new types, are not a fine series; the best are those of Alessandro, designed by Cellini.

Venice as a mint even surpasses Florence in conservatism, and the early style being distinctly Byzantine, this is the more striking in a great artistic city. We find Venice as an imperial mint issuing Carolingian deniers, but the doges begin to coin, placing their own names on their currency, in the 12th century.

Modern  
Italy and  
Sicily.

Belgium  
and  
Holland.

Switzer-  
land.





1



1



2



3



3



4

The most famous silver coin, the matapan, was first struck in the brilliant time of Enrico Dandolo (1192-1205). This coin is a grossus weighing about 33 grains, with on the obverse St Mark giving the standard or gonfalon to the doge, both figures standing, and on the reverse the seated figure of the Saviour. The famous Venetian zecchino or sequin (see Pl. III. fig. 9), the rival of the florin of Florence, appears to have been first issued under Giovanni Dandolo (1284). On the obverse St Mark gives the gonfalon to the kneeling doge, and on the reverse is a standing figure of the Saviour within an oval nimbus. Niccolò Trono (1471-1473) introduces his portrait on most of his coins, but this custom is not continued. By the latest part of the 15th century large silver coins appear. The archaic style changes in the beginning of the 16th century, but there is no later movement. The large silver pieces increase in size, and large gold is also struck; the last doge, Ludovico Manin (1788-1797), issued the 100-sequin piece in gold, a monstrous coin, worth over £40. The doges of Venice from 1521 to 1797 issued a peculiar silver token or medalllet, the osella, five of which they annually presented to every member of the Great Council. They replaced the wild ducks (*uccelle*) which it had been customary to present at Christmas. Two dogresses struck similar medalllets. Their types are usually allegorical; some are commemorative.

The series of the coins of Rome is rather of historical than of artistic merit. The popes begin to strike money with Adrian I. (A.D. 772-795), whose deniers are in a Byzantino-Lombard style. The coins of his successors, with few exceptions, down to Leo IX. (1049) associate the names of pope and emperor. From Leo IX. to Urban V. (1362) there is no papal coinage at Rome. The Roman senate strikes from 1188 onwards. We then see on the silver the style of the senate and Roman people, and ROMA CAPUT MUNDI. Some coins have the figures of St Paul and St Peter, others Rome seated and a lion. Charles of Anjou, king of Sicily (1263-1285), strikes as a senator, and Cola di Rienzo (1347-1348) as tribune. The gold ducat of about 1300 imitates the types of the Venetian sequin. St Peter here gives the gonfalon to a kneeling senator. The arms of the moneying senator next appear in the field. The papal coinage is resumed at Avignon; and Urban V., on his return to Rome, takes the sole right of the mint. From Martin V. (1417) to Pius IX. there is a continuous papal coinage. The later coins, though they have an interest from their bearing on the history of art, are disappointing in style. There is indeed a silver coin of Julius II. struck at Bologna and attributed to Francia, with a very fine portrait. We have beautiful gold coins of Giovanni Bentivoglio (see Pl. III. fig. 23), lord of Bologna, who employed Francia at his mint, and we know that the artist remained at his post after Julius II. had taken the city. There are also pieces of Clement VII. by Cellini, vigorous in design but careless in execution. There were papal mints at Ancona, Bologna, Piacenza, Parma, Ferrara and other Italian towns; and coins were also struck at Avignon from 1342 to 1700. The papal portraits are highly characteristic and interesting. It is, however, in the fine series of papal medals that we find a worthier artistic record.

The coinage of Sicily, afterwards that of the Two Sicilies, or Naples and Sicily, begins with the Normans. Theirs is a curiously mixed series. It begins with Robert Guiscard as duke of Apulia (1075) and Roger I. of Sicily (1072). The gold money is almost wholly Arabic, though Roger II. struck the Latin ducat, the earliest of its class; the silver is Arabic, except the great Latin scyphati of Roger II. with Roger III.; the copper is both Latin and Arabic. The gold series (*Augustales*) of the emperor Frederick II. (1198-1250) shows the first sentiment of reviving classical art, its work being far in advance of the age. These are Latin coins; he also struck small Arabic pieces in gold. Under Conrad and Manfred there is an insignificant coinage, copper only, but with Charles I. of Anjou (1266-1285) the gold money in purely medieval style is very beautiful, quite equal to that of his brother, St Louis of France. After this time there is a great issue of *gigliati*, silver coins with, for reverse, a cross fleurdelisée cantoned with fleurs-de-lis. These coins acquired

a great reputation in the Levant, and were even struck by the emirs of Asia Minor. With Alphonso, the founder of the Aragonese line, we note the old style of the coins, which are in singular contrast to his fine medals. Good portraiture begins on the money of Ferdinand I., his successor. The later coinage is interesting only for its illustration of the varying fortunes of the Two Sicilies. The curious early gold coinage of the Lombard dukes of Beneventum, which follows the Byzantine type, has been mentioned under the transitional series; the dukes and princes of Beneventum and the princes of Salerno continued to issue coins (sometimes gold, usually deniers) down to the middle of the 11th century.

Italian medals (Pl. VI.) are next in merit to the works of the Greek die-engravers. Certain small pieces of a medall character were made in Italy, at Padua, as early as the end of the 14th century, and there existed also large cast and chased pieces representing various Roman emperors (perhaps Burgundian work of the 14th century), which influenced the beginnings of the true medal. This began, and also reached its highest excellence, with Vittore Pisano (Pisanello), the Veronese painter, whose medals date from 1438 (or earlier) to 1449. The finest work of Italian medallists is seen in the cast medals of the 15th and early 16th century; with the increase of classicism in the 16th the style declines rapidly. The earlier medals are independent works, marked by simple vigorous truthfulness. The designs are skilful and the portraits strongly characteristic; the expression of character and *virtù* takes precedence over ideal beauty, especially in the work of the Florentine school. As the art became popular the execution of medals passed into the hands of inferior artists, and by degrees striking became usual for the smaller pieces; at the same time, a slavish imitation of the classical style weakened or destroyed originality and stamped the works with the feebleness of copies. The great medallists of the first age are Pisano, Matteo de' Pasti, Enzola, Boldù, Sperandio, Guazzalotti, Bertoldo, Gambio, Niccolò Fiorentino, Lysippus, Candida, Caradoso. Some of the most beautiful medals, however, are by unknown artists (Pl. VI. fig. 2). In the 16th century must be mentioned Pomedello, Benvenuto Cellini, Leone Leoni, Giovanni Cavino "the Paduan," Pastorino of Siena, Giacomo da Trezzo, Pietro Paolo Galeotto, called Romano, and Antonio Abondio. Incomparably the finest of all Italian medals are the works of Pisano, particularly the medals of Alphonso the Magnanimous, with the reverses of the boar-hunt and the eagle and lesser birds of prey, those of Sigismondo Malatesta, his brother surnamed Novello (see Pl. VI. fig. 1), Leonello d'Este, John VIII. (Palaeologus), Niccolò Piccinino, Inigo d'Avalos (marquis of Pescara), Ludovico and Cecilia Gonzaga of the same family, the great humanists Vittorino da Feltre and Pier Candido Decembrio. Pisano is great in portraiture, great in composition and design, and marvelously skilful in depicting animals. He alone represents the moral qualities of his subject in their highest expression and even capability. That he has high ideal power is seen at once if we compare with his portrait Pasti's inferior though powerful head of Sigismondo Malatesta. Pasti's medal of Isotta, wife of Sigismondo, is also noteworthy, likewise the medal by the otherwise unknown Constantinus of Mahomet II., the conqueror of Constantinople—interesting works, but lacking Pisano's technical skill and inspiration. An artist of great power is Sperandio of Mantua; but his productions lack the finish necessary to good medallic work, his drawing and composition are careless, and his realism too often becomes brutal or vulgar. The work of Niccolò Fiorentino and of his pupils is astonishingly vigorous in portraiture, but they lack the power of designing reverses (see Pl. VI. fig. 3). In the later age Cavino executed a remarkable series of imitations of Roman sestertii, which have been frequently mistaken for originals. In art these Italian works frequently surpass the originals in spite of a degree of weakness inseparable from copies. A comparison of the Italian with the Roman pieces is thus most instructive. The works of Pastorino of Siena (who had an extraordinary facility in graceful portraiture) are especially charming (see Pl. VI. fig. 4). Historically the Italian

medals supply the defects of the coinages of Florence and Rome, and in a less degree of Venice. The papal series is invaluable as a continuous chronicle, although artistically, after the earliest period, it is monotonous.

The money of Germany is, like that of Italy, far too various for it to be possible here to do more than sketch some of its main features. In the Frankish period mints were in operation at cities in the west, such as Mainz, Strassburg, Spire, Treves, Worms, Cologne. Pippin issued denarii from Strassburg and Mainz; under his successors denarii and obols were also coined at other mints, as Bonn, Cologne, Spire, Treves. After the reign of Louis the Child (910-911) the Carolingian system was continued until the advent of the Swabians with Conrad III. (1138-1152). In the succeeding period, which ends with the introduction of the grossus and the gold coinage under Louis of Bavaria (1314-1347), the uniformity of the currency disappears. In the west (in Lotharingia, including the southern Low Countries, the Moselle and Rhine-lands, in Frisia, Bavaria, parts of Franconia and Swabia) the denier continues; but elsewhere we find the bracteate. The right of coinage is acquired in an increasing measure by the feudatories of the empire. These local coinages entirely dominated the system, so that even the imperial coinage is not uniform, but consists of denarii in the west and bracteates in the east. The earliest imperial bracteate is of Frederick I.; the large fine bracteates last but a short time, reaching their acme about the end of the 12th century (see Pl. III. fig. 18). The fine pieces of the bishops of Halberstadt and the abbesses of Quedlinburg are characteristic of this class. With the introduction of the regular gold coinage (chiefly florins) and the grossus in the 14th century, Germany enters on the modern period. From the 16th century the thaler (so called from Joachimsthal in Bohemia, where the counts of Schlick first struck the coin in 1518) dominates the silver-currency (see Pl. V. fig. 6). The thalers and other large coins of the 16th and 17th centuries are often good and always vigorous in workmanship. By the convention of 1857 the thaler was recognized as the unit for Berlin and the north, the florin of 100 kreuzers for Austria, the florin of 60 kr. for the south. The present system, based on the gold reichsmark of 100 pfennigs, was established all over the German empire in 1856. Of particular currencies in Germany we must be content with the bare mention of some of the more important. Among the great rulers we note the dukes of Bavaria, who coined from Henry I. (948-955), and issued fine thalers in the 16th century. The Counts Palatine of the Rhine coined from 1204, their mints being at Heidelberg, Frankfurt, &c. The Saxon coinage begins with Duke Bernard (973) and includes a large series of bracteates and thalers, the latter being especially famous. The Brunswick coinage begins in the 11th century; besides its bracteates we note the large mining-thalers of the 16th and 17th centuries (up to ten-thaler pieces). There are good bracteates and thalers of the margraves of Brandenburg; from 1701 they coin as kings of Prussia. In Austria there is a ducal coinage from the 12th century; the gold florin of Florentine character appears under Albert II. (1330-1358). The marriage-coin of Maximilian and Maria of Burgundy (a 16th-century reproduction of a medal made by the Italian Candida in 1479) is a striking piece, and in the 16th century there is a large series of fine thalers. The thalers of Maria Theresa had an enormous circulation among savage races, and those of the date 1780 were received for the purposes of the Abyssinian War of 1867. In Bohemia there is a ducal coinage from the early 10th century to 1192; then came the regal bracteates. Wenceslas II. (1278-1305) struck the first German grossus at Prague (see Pl. III. fig. 16). The gold florin appears under John of Luxemburg (1310-1347). In Hungary the regular coinage begins with St Stephen (1000). Charles I. of Anjou (1310-1342) introduced the florin and grossus. Of historical interest is the money of John Hunyady as regent (1441-1452). The abundance of gold about this time and later shows the metallic wealth of the land. The same is true of the rich gold coinage of the Transylvanian princes in the 16th and 17th centuries. Of ecclesiastical coinages the most important are at Münster, Cologne, Mainz, Treves,

#### Germany.

Augsburg, Magdeburg, Spire, Würzburg, Salzburg. The Cologne series of coins is almost continuous from the Frankish period; the archbishops first received the right from Otto I., Bruno (953-965) being the first to coin; from Pilgrim (1021-1036) the series, issued at various mints in the Rhineland, is very complete down to 1802. The series of Treves ranges from Theodoric I. (965-975) to Clement Wenceslas (1794). The archiepiscopal coinage of Mainz begins with Willigis (975) and lasts until 1802; its mints included Erfurt, Bingen and many other places. The Salzburg series (beginning 996) is remarkable for its fine thalers (especially of Mathias Lang, 1519-1540). The patriarchs of Aquileia, who may be mentioned here, acquired the right of coinage from Louis II. in the 9th century, but the first who can be identified on the coins is Godfrey (1184); thence onwards there is an interesting series of denarii and smaller coins down to the early 15th century. Of cities with large coinages it is sufficient to mention Aix-la-Chapelle (from the time of Frederick I. to 1795), Frankfort-on-the-Main, Hamburg (with great gold pieces of the 16th and 17th centuries, up to 10 ducats) and Nuremberg. Lastly, we may mention the coins of the grand-masters of the Teutonic Order, issued in Prussia from 1351 to 1512.

German medals perhaps rank next to Italian, although they lack the higher artistic qualities. They are the work of craftsmen—jewellers, wood-carvers, workers in hone-stone—and show great facility of minute workmanship and chasing and decorative design (the last is especially clear in the heraldic reverses); the faults of these qualities are to some extent redeemed by the native German vigour and directness of the portraiture. The original models from which the medals were cast were in many cases made in hone-stone or box-wood, which did not, like the favourite wax of the Italian artists, give much scope for subtlety. The chief centres of the art were Nuremberg and Augsburg. Many medals have been attributed to Albrecht Dürer; whether he did more than design them is uncertain. Among other medallists may be mentioned Hans Schwarz (working 1516-1527), Ludwig Krug, Friedrich Hagcnauer (working 1525-1546, see Pl. V. fig. 8), Peter Flötner (c. 1538, although it is doubtful whether this artist, whose plaquettes are famous, made any of the portrait-medals ascribed to him), Mattes Gebel, Hans Reinhardt the Elder, &c. Some other good artists are known only by their initials, or quite unidentified. After the middle of the 16th century the art declines, although we still have skilful artists like Valentin Maler (1568-1593). In this later period striking gradually supersedes casting.

The earliest Polish coins are of the 10th century; the types are copied from English, German and Byzantine sources. In the 12th and 13th centuries there is a bracteate coinage. The grossus was introduced about 1300. In later times the town of Danzig, while belonging to the kingdom, issued remarkable gold pieces, thalers, &c., down to its restoration to Prussia (1793).

The origin of the coinage of the Scandinavian states: Norway, Denmark and Sweden, is clearly English and due to the Danish conquest of England. The runic alphabet is employed, though not by any means exclusively, on many of the early coins of Denmark and Norway. The Norwegian series begins with Hakon Jarl (980-995), who copied the pennies of Æthelred II. In the second half of the 11th century begins a coinage of small, thin pennies, which develop into bracteates. Magnus IV. (1263-1280) restores the coinage, more or less imitating the English sterling of the time. Norway and Denmark were united under Eric of Pomerania in 1396. The money of Denmark begins with pennies of Sweyn (985-1014) which are copied from the coinage of Æthelred II.; the coins of Canute the Great (1014-1035) and Hardicanute (1036-1042) are mainly English in character. With Magnus (1042-1047) other influences, especially Byzantine, appear, and the latter is very strong under Sweyn Estridsen (1047-1076). Bracteates come in in the second half of the 12th century. The coinage is very difficult of classification until the time of Eric of Pomerania (1396). There are important episcopal coinages at Roskilde and Lund in the 12th and 13th centuries. Sweden has very few early coins, beginning with imitations by Olaf Skötkönung (995) of English pennies and showing the usual bracteate coinage. The money was restored by Albert of Mecklenburg (1363-1387). The thaler is introduced by Sten Sture the younger (1512-1520). The money of Gustavus Adolphus is historically interesting. Under Charles XII. there is highly curious money of necessity. The daler is struck as a small copper coin, sometimes plated. The types include

Poland.

Scandinavia.

the Roman divinities. At the same time and later there was a large issue of enormous plates of copper, stamped with their full value in silver money as a countermark.

The earliest Russian coinage begins with the princes of Kiev as early as the end of the 10th century; it shows strong Byzantine influence. The grand princes from the early 15th century struck curious little silver pieces. The coinage was modernized by Peter the Great, who introduced a regular gold coinage. The large silver and copper coins of his successors are very plentiful. Nicholas I. (1825-1855) introduced a platinum coinage of about two-fifths the value of gold.

The Christian coinages of the northern Balkan States are of great interest. They are chiefly silver grossi, showing a mixture of Byzantine and Venetian influences. The Bulgarians had a regular silver coinage from Asien I. (1186-1196) to John Sisman (1371-1395). The Serbian coinage lasts from Vladislav I. (1234-1240) to the middle of the 15th century. There is also a coinage of the Bans of Bosnia (late 13th to 15th century). The modern coinage of the Balkan States is of interest only as a revival. The independent city of Ragusa is remarkable for the bold style of its early copper (13th century, inspired by Roman models of the 4th century) and the richness and variety of its later issues.

There is a most interesting class of coins struck during the middle ages within the limits of the present Turkish empire, the money of the crusaders and other Latin princes of the East. The multitude of states thus designated have been classed by Schlumberger, the authority on the subject, in the following order, the chief divisions of which are here given: First group, principalities of Syria and Palestine, counts of Edessa, princes of Antioch, kings of Jerusalem, counts of Tripoli, fiefs of Jerusalem, crusaders who struck imitations of Arab coins, kings of Cyprus, lords of Rhodes, grand-masters of the order of St John at Rhodes, to which may be added the later grand-masters at Malta; second group, Latin emperors of Constantinople, Frankish princes and lords of Greece and the Archipelago whose power was due to the crusade of 1204, such as the princes of Achaia, the dukes of Athens, Neapolitan kings who struck money for their Eastern possessions, Latin lords of the Archipelago, the Genoese at Chios, the Gattilusi at Mytilene, the Genoese colonies, the Venetian colonies, the Turkoman emirs of western Asia Minor who struck Latin coins. The most important currencies are the billon and copper of the princes of Antioch (Bohemund I., 1098, to Bohemund IV., 1201-1232) and the kings of Jerusalem (Baldwin II., 1118, to Conrad, 1243), the silver and copper of the counts of Tripoli (12th and 13th centuries) and the gold imitations of Arab dinars, the currency in that metal of the crusaders of Palestine. These *Bisantii Saraccendi*, or Saracen bezants, are at first imitations of Fatimite dinars, known to have been struck by Venetian moneymen at Acre, and probably at Tyre and Tripoli also. After these coins had been current for nearly a century and a half they were forbidden on account of their Mahomedan aspect by Pope Innocent IV. The Venetians then issued gold and silver coins with the same aspect but with Christian inscriptions. The kings of Cyprus issued a really good coinage in the three metals and in billon from Guy de Lusignan (1192) to Catherina Cornaro; from 1489 to 1571 the Venetians issued coins for the island. The coinage of the order of St John begins on the conquest of the island of Rhodes (1306) and the suppression of the Templars; the earliest coins known are of Foulques de Villaret (1305-1310), and the last of the Rhodian series are of Villiers de l'Isle-Adam, the gallant defender of the island who was forced to capitulate to the Turks and sail for a new home in 1522. The coinage is of fine gold, silver, billon and copper. On the establishment of the order at Malta in 1530 it is resumed there till the capture of the island by the French at the close of the 18th century; it has little interest except as showing the wealth of the order. The other currencies of the crusaders, notwithstanding their great historical interest, are far less remarkable numismatically; the influence of the *denier tournois* is, however, noticeable on the coinage of the princes of Achaia (1245-1364), and the dukes of Athens (1225-1308).

Latin  
East.

Of the money of America little need be said here. Neither the coinages of the Spanish and Portuguese dependencies, and of the states which succeeded them, nor those of the English colonies

and of the United States, present much that is worthy of note. In style they all resemble those of the parent countries, but, originating in the decline of art, they are inferior in style and work. They are most remarkable in the south for the abundance of gold and silver. The chief coin is the dollar. Some coins are of historical interest, and there are a few rarities, such as the colonial money of Lord Baltimore struck for Maryland, the pine-tree coins of Massachusetts, and the hog-money of Bermuda.

#### IV.—ORIENTAL COINS

Oriental coins may be best classed as ancient Persian, Arab, modern Persian and Afghan, Indian and Chinese, and other issues of the far East. The first place is held by the money of the old Persian empire, the Parthians and the Sassanians. The conquests of the Arabs introduce a new currency, carried on by the Moslem inheritors of their empire. The modern Persian and Afghan money, though of Arab origin, is distinguished by the use of the Persian language with Arabic. The Indian currencies, though Greek, Sanskrit, Arab and Persian in their inscriptions, must be grouped together on account of their mutual dependence. They rise with the Bactrian kings, whose Greek types are gradually displaced by the Indo-Scythians and Guptas; these are followed by a group of currencies with Sanskrit legends; next follow the money of Arab conquerors and the great series of the Pathans of Delhi and subsidiary dynasties, with Arabic inscriptions; the main series is continued in the currency of the Moguls, who largely use Persian, and the last series is closed by local currencies mainly with Sanskrit or Arabic legends. The Chinese coinages form the source and centre of the group of the far East, which, however, includes certain exceptional issues. The order throughout is historical, each empire or kingdom being followed by the smaller states into which it broke up, and then by the larger ones which were formed by the union of these fragments.

The Persian coinage was probably originated by Darius I. about the time that he organized the empire in satrapies. The regular taxation system introduced made a uniform coinage necessary. Avoiding the complex gold system of Croesus, which was intended to accommodate the Greek cities in commercial relation with Lydia, Darius chose two weights, the gold shekel of 8.4 grammes and the silver drachm of 5.58 grammes. One gold piece was equal to twenty silver. The gold coin was called the daric, the silver the siglos. The metal was very pure, especially that of the daric. Thus not only were the Lydian gold and silver coins of inferior weight thrown out of circulation, but the Persian gold, from its purity, became dominant, and was the chief gold currency of the ancient world so long as the empire lasted. The issuing of gold was a royal prerogative. Silver money was coined not only by the king but in the provinces by satraps, who used local types, and by tributary states. The following classes must be distinguished: (1) regal, (2) satrapal, (3) tributary states. The art of Persian coins varies according to the locality, from the beautiful purely Greek work of the west coast of Asia Minor to the more formal style of Cilicia and the thoroughly hieratic stiffness of Phoenicia and Persia.

The regal coinage is of darics (Pl. IV. var. 2) and subdivisions in gold and of sigli and subdivisions in silver. The obverse type is the king as an archer, the reverse an irregular oblong incuse. The darics show differences of style, and must extend through the whole period of the empire. The sigli no doubt run parallel with them. Both these denominations are uninscribed.

The satrapal coinage is very important and interesting. It belongs mainly to Cilicia. The most remarkable series is that with a bearded head wearing a tiara, (Pl. IV. var. 2) struck apparently at Colophon, Cilicis and Lampasac, and in one instance bearing the name of the satrap Pharnabazus, but usually the word "king" in Greek. The coin of Colophon shows a splendid portrait, one of the finest instances of Ionian work. It probably represents Pharnabazus (see Pl. IV. fig. 1). Of other satrapal issues those of Datames, of Tiribazus and Cilician issues, struck at Tarsus, are specially noteworthy. Their inscriptions are Aramaic.

The coinages of the tributary states have been in part noticed in their geographical order.

After the fall of the empire, the generals and satraps such as Mazaeus who governed Alexander's newly-acquired dominions issued coins from various mints, especially Babylon. The gold coins were double darics of the same types as their single predecessors. The silver coins were mainly modelled on the coins which Mazaeus had previously issued in Cilicia with the types of Baal-Taro and Lion. Some of them may have been issued as far East as Bactria and North West India. These are followed by the first native coinage, inscribed below under India.



Eastern world eastward of the Euphrates and thence extending northward and reaching into Europe. The most important of these states for their money are that of the Mongols of Persia (1256-1349), founded by Hulagu, the conqueror of Bagdad, and that of the Khans of the Golden Horde (1242-1502). Both struck silver, but there is also gold coinage of the Mongols of Persia, who more frequently use the Mongol character for their names and titles than is done under the kindred line. The power of the Mongols was held in check by the Mameluke kings of Egypt and Syria, slave-princes of two dynasties, the Bahri (1250-1390) and the Burji (1382-1517), who struck money in three metals. The Mongol power waned, but was revived by Timur (Tamerlane), who during his rule (1369-1405) recovered all that had been lost. He and his successors (to 1500) struck silver, copper, and brass money (see Pl. IV, fig. 13). The Ottoman Turks, whose power had been gradually growing from 1299 onwards, after a desperate struggle with Timūr (defeat of Bayezid I. at Angora in 1402), gradually absorbed the whole Mahomedan world west of the Tigris, except only Morocco, where they had but a momentary dominion. Constantinople fell to them in 1453, Syria, Egypt and Arabia in 1517. Their money of gold, silver, base metal and bronze marked a devout of religious interest. In Tunis and Morocco, the Berber lines long maintained themselves, but at length only one survived, that of the shārihs of Morocco, claiming Arab descent, now ruling as the sole independent Moslem dynasty of northern Africa. Its recent coinage is singularly barbarous. It may be remarked that Tunis and Egypt have long coined Turkish money in their own mints, the more western state latterly adding the name of its hereditary prince to that of the sultan.

The coins of the shāhs of Persia have their origin with Isma'īl (1502). They are struck in the three metals, and are remarkable for the elegance of their inscriptions, sometimes in flowing Persian. Arabic, sometimes in the still more flexuous native character (see Pl. IV, fig. 12). The inscriptions are at first Arabic; after a time the religious formulae are in this language and the royal legend in Persian, usually as a poetical distich. The Persian series is also remarkable for the numerous issues of its cities in copper, a grove issue bearing some type, usually an animal. The coins of the Afghan amirs form a class resembling in inscriptions those of the Persians, and equally using Persian distichs. They commence with Ahmad Shāh Durāni (1747).

The first native Indian coinage consists of primitive pieces (the earliest perhaps of the 4th century B.C.) of silver and copper with countermarks (known as "punch-marked" coins). From the 5th century A.D. onwards there is a groove issue, bearing some type, usually an animal. The coins of the Afghan amirs form a class resembling in inscriptions those of the Persians, and equally using Persian distichs. They commence with Ahmad Shāh Durāni (1747).

The first native Indian coinage consists of primitive pieces (the earliest perhaps of the 4th century B.C.) of silver and copper with countermarks (known as "punch-marked" coins). From the 5th century A.D. onwards there is a groove issue, bearing some type, usually an animal. The coins of the Afghan amirs form a class resembling in inscriptions those of the Persians, and equally using Persian distichs. They commence with Ahmad Shāh Durāni (1747).

The first native Indian coinage consists of primitive pieces (the earliest perhaps of the 4th century B.C.) of silver and copper with countermarks (known as "punch-marked" coins). From the 5th century A.D. onwards there is a groove issue, bearing some type, usually an animal. The coins of the Afghan amirs form a class resembling in inscriptions those of the Persians, and equally using Persian distichs. They commence with Ahmad Shāh Durāni (1747).

The first native Indian coinage consists of primitive pieces (the earliest perhaps of the 4th century B.C.) of silver and copper with countermarks (known as "punch-marked" coins). From the 5th century A.D. onwards there is a groove issue, bearing some type, usually an animal. The coins of the Afghan amirs form a class resembling in inscriptions those of the Persians, and equally using Persian distichs. They commence with Ahmad Shāh Durāni (1747).

About 25 B.C. the Kushanas (as the Yue-chi were called, after their most important tribe) conquered the remains of the Greek kingdom in the Kabul valley, and in the 1st century of our era they subdued the Punjab and the territory as far as the Jumna. The well-known gold coins of the Kushanas (due probably to the influx of Roman gold into India) is begun by Hima Kadphises (c. A.D. 30-78; see Pl. IV, fig. 14). The best-known kings are Kanishka, Huvishka and Vasudeva. The types are interesting, combining deities of the Greeks, Scythians, the Avesta and the Vedas and Buddha. The Greek inscriptions become meaningless after c. A.D. 180. The coinage in gold (of Roman weight) and copper, however, continues probably as late as A.D. 425 in the Kabul valley and the Punjab. Of other dynasties contemporary with the Kushanas, the most important are: (i.) The Andhras, a south Indian power, with territory extending across the peninsula from the Kistna and Godavari deltas to Kolhapur. The coins are chiefly of lead, but copper and silver are also known. (ii.) The satraps of Surāshtra and Malwa, whose coinage (chiefly of silver) is copied from the half-drachms of the Greek princes of the Punjab; it lasts until the end of the 4th century. (iii.) Early in the 4th century the important imperial Gupta coinage begins with Chandragupta, and continues unbroken to the death of Skandagupta, c. A.D. 480. The empire at its greatest extent comprised the whole of north India, except the Punjab. The earliest gold coinage was derived from that of the Kushanas (see Pl. IV, fig. 15); later there was silver derived from the coinage of the satraps; the copper is more original in style. After c. A.D. 480 the empire broke up into various dynasties which lasted until A.D. 606. The Great Kushanas had been succeeded in Gandhāra (Kabul valley and Punjab) by the Kidāra Kushans, who reigned from 455-475. The Hunas, or Hūnas (a branch of the Ephthalites or White Huns). The Hūna coinage consists almost entirely of imitations of Sassanian, Kushana or Gupta coins. Their power probably broke up c. A.D. 544. Of other ancient and medieval non-Mahomedan coinages in India the following may be mentioned: (1) Various series of dynasties reigning in Kanauj and Delhi, from the 7th to the 12th century. (2) Kamāmir coinage, beginning probably as early as Kanishka and continuing to the 12th century, some standing reverse, some goddess seated) until the Mahomedan coinage in the 13th century. The coins are very rude; but the succession of the kings from c. A.D. 850 is fairly certain. (3) Later Shāhi coinage of Gandhāra, especially the "bull and horseman" coins (c. A.D. 860-950). (4) Pāḍya, in the extreme south; this district used first the early punch-marked coins, then coins with a type on one side only, and later double-type coins, from the 7th to c. A.D. 300. There is a later gold coinage (type, fish) from the 7th to the 10th century, and an earlier copper coinage, before c. A.D. 1022, with the Cola emblem, a tiger; the later coinage (obverse, king standing, reverse, king seated) influenced the coinage over most of south India. (6) Ceylon: a coinage of the rajas imitated from the Cola coins, from A.D. 1153 to 1296. (7) Chalukya coinage, chiefly of gold, in west Deccan and in Pallava country between the Kistna and Godavari; the emblem is a boar. They range from the 7th to the 11th century, and their artistic and political power preserved the old character of the coinage south of the Kistna long after the Mahomedan conquest had transformed the coinage north of that boundary. The later coinage of South India is too obscure to be dealt with here.

The Arabs in the first days of conquest had subdued Sind and founded an independent state on the banks of the Indus, which was ruled by them for nearly two centuries from 711; but it is hard to subdivide Indian coinage into the Arab and the pre-Arab series, as they disappeared. The way into India was first really opened by the campaigns of Mahmūd of Ghazni (1001-1024) who annexed the Punjab and gave a raja to Gujarat. The Parthian kings came of the Ghuri stock which rose on the ruins of the empire of Ghazni (1186). Mōhammad ibn Sām (d. 1206) made Delhi his capital, and here he and his successors, Pathans or slave-kings, ruled in great splendour as the last, and probably the Mahomedan Indian dynasty; they were rivalled by a line of Pathans, the Tughlaks, who reigned at Delhi (1206-1554) who have an abundant coinage, the principal pieces being the gold mohur of about 168 grains and the silver rupee of about the same weight, besides many pieces of bronze, and at one period of base metal. The coins are large and thick, with the profession of Islam or the style of the caliph on one side, on the other the name and titles of the reigning king. Mōhammad ibn Tughlak (1324-1351, Pl. IV, fig. 8) struck coins with a great variety of descriptions, some in the name of the shadowy, semi-deified caliph of Egypt, whose successors were at a time similarly honoured by later sovereigns. Towards the close of the rule of the Pathans several dynasties arose (about 1400) in central and southern India and struck similar money, the kings of Gujarat, of Mālwā and the Bahmanids of the Deccan (1347-1526). The Pathan lines closed with Shēr Shāh, an Afghan, the last ruler of Bengal (d. 1539). Bābār, the Turkī, of the family of Timur, seeking a kingdom, was driven by the conquest of Hindustan after long wars with Shēr Shāh, carried on by Bābār's son Humāyūn, the famous Shāh Akbar, grandson of the invader, was at length peaceably settled on the throne of Delhi, and he and his successors, the so-called Moguls of Delhi, practically subdued the whole of India. They retained the existing standard, but used the Arabic and Persian languages like the shahs of Persia. Akbar (1556-1605) issued a splendid coinage in gold and silver (Pl. IV, fig. 16),



far more elegant than that of the Pathans, but the money of his son, Jahangir (1605-1628) is still more remarkable. He issued the famous zodiacal molurs and rupees, as well as those astonishing Bacchanalian molurs on which he is represented holding the wine-cup (see Pl. IV, fig. 17). Scarcely less strange is the money of the beautiful queen Aur-Jahán. Under Shah Jahan (1628-1659) there is a visible falling away in the merit of the coins, and an ordinary modern style is reached in the reign of Aurungzib (1659-1707). To the close of the rule of Shah 'Alam, the last Mogul who actually reigned (1759-1860), gold and silver money is abundant. Much of the money of the East India Company is closely imitated from this late Mogul coinage. Latterly, native states coin with Arabic and also with Sanskrit inscriptions. The most important are the kings of Oudh, the nizams of the Deccan, and the kings of Mysore, besides the maharajas of Indore and the kings of Nepal. The coinage of Tipu Sultan (Tippu Sahib) is extremely curious from his innovations in the calendar. Besides these there are a multitude of small states. Most of the Indian princes acknowledged the emperor of Delhi, but some struck independently. At last the English coinage of India has swept away nearly all these moneys, though some native states still issue their own.

We must be content with the briefest summary of the strange coinages of China and the Further East.

The money of China, more certainly than the square punched metal coinage of India, may claim an origin independent of the Lydian and Greek issues. Although "money" is mentioned in Chinese literary sources as having been in use from a very early period (3rd millennium B.C.) it is probable that before the 7th century B.C. it consisted either of uncoined metal or of other media, such as silk, tortoise-shell, cowries. The shell-currency indeed played a very important part in China even in later times. It was suppressed in 335 B.C., but the usurper Wang Mang, whose reign (A.D. 9-23) separates the two Han dynasties, made an abortive attempt to revive it. The earliest metal currency of which specimens are extant is, like nearly all subsequent Chinese money, of cast bronze. The gold and silver currency, which appeared sporadically, can never have been of much importance; a *kin*, or cubic inch, of gold, representing currency of Han times, is preserved in the Paris (as a rule) have the shape of implements, such as spades, knives, &c.; the later are the more numerous, and the cash with a square hole in the centre (see Pl. IV, fig. 18). The "cash" with a square hole together, and their value is minute. From the earliest knife-money should be distinguished that of Wang Mang; his coins are short and thick, and the plain ring at the end of the handle is replaced by a piece resembling in shape a cash with ring and square central hole. The older knife-currency practically came to an end with the foundation of the Ts'in dynasty in 221 B.C., though it doubtless lingered in its remote districts. With this dynasty appears the first organized state mintage. Nevertheless the economic history of Chinese coinage continues to be a melancholy record of doubtful financial expedients, debasement and forgery. The weight of the coins was supposed to depend on their weight; but the weight inscribed on them was by no means always the true one. The bronze coinage from the reform of Wu-ti in 138 B.C. down to A.D. 622 is fairly uniform; it is chiefly cash of 5 chu (see Pl. IV, fig. 18). Iron money was issued at various periods. The disturbance of the coinage by the usurper Wang Mang has already been noted. The modern coinage may be said in a sense to date from the introduction of the *K'ai yuan* pattern of  $\frac{7}{8}$  chu in the Tang dynasty in A.D. 622. On the reverse of this coin was a mark (supposed to have been made by the empress Wen-teh in touching with her nail the wax model (submitted to her) which has been much copied on coins of other countries in the Far East (see Pl. IV, fig. 19). From this time to the present there has been little change. Paper-money was introduced in the 9th century. The modern cash usually bears on the obverse the name of the reign and the words *tung pao* ("current money"), on the reverse the name of the mint. The coinage under the present (Manchu) dynasty has been regular, except during the Taiping rebellion, when some iron coins and copper tokens were issued, owing to the failure of the copper supply. Gold and silver have not been issued by the government until quite recent times (see below), with one or two unimportant exceptions, but circulate by weight. In the Spanish and Mexican dollars, bearing numerous punch-marks placed on the reverse by successive owners, are common. The most interesting Chinese coins are those of the small rival dynasties and of rebels, the study of which is important for the elucidation of the obscurities of the history of the country. The Chinese medals are talismans, usually larger than coins, and bear both subjects and inscriptions. They are distributed by Taoist and Buddhist priests of temples. The money of Korea and Annam is similar to that of China, and Chinese coins were long the currency of Java, which more recently has issued the money of its Mahomedan princes.

The money of China, more certainly than the square punched metal coinage of India, may claim an origin independent of the Lydian and Greek issues. Although "money" is mentioned in Chinese literary sources as having been in use from a very early period (3rd millennium B.C.) it is probable that before the 7th century B.C. it consisted either of uncoined metal or of other media, such as silk, tortoise-shell, cowries. The shell-currency indeed played a very important part in China even in later times. It was suppressed in 335 B.C., but the usurper Wang Mang, whose reign (A.D. 9-23) separates the two Han dynasties, made an abortive attempt to revive it. The earliest metal currency of which specimens are extant is, like nearly all subsequent Chinese money, of cast bronze. The gold and silver currency, which appeared sporadically, can never have been of much importance; a *kin*, or cubic inch, of gold, representing currency of Han times, is preserved in the Paris (as a rule) have the shape of implements, such as spades, knives, &c.; the later are the more numerous, and the cash with a square hole in the centre (see Pl. IV, fig. 18). The "cash" with a square hole together, and their value is minute. From the earliest knife-money should be distinguished that of Wang Mang; his coins are short and thick, and the plain ring at the end of the handle is replaced by a piece resembling in shape a cash with ring and square central hole. The older knife-currency practically came to an end with the foundation of the Ts'in dynasty in 221 B.C., though it doubtless lingered in its remote districts. With this dynasty appears the first organized state mintage. Nevertheless the economic history of Chinese coinage continues to be a melancholy record of doubtful financial expedients, debasement and forgery. The weight of the coins was supposed to depend on their weight; but the weight inscribed on them was by no means always the true one. The bronze coinage from the reform of Wu-ti in 138 B.C. down to A.D. 622 is fairly uniform; it is chiefly cash of 5 chu (see Pl. IV, fig. 18). Iron money was issued at various periods. The disturbance of the coinage by the usurper Wang Mang has already been noted. The modern coinage may be said in a sense to date from the introduction of the *K'ai yuan* pattern of  $\frac{7}{8}$  chu in the Tang dynasty in A.D. 622. On the reverse of this coin was a mark (supposed to have been made by the empress Wen-teh in touching with her nail the wax model (submitted to her) which has been much copied on coins of other countries in the Far East (see Pl. IV, fig. 19). From this time to the present there has been little change. Paper-money was introduced in the 9th century. The modern cash usually bears on the obverse the name of the reign and the words *tung pao* ("current money"), on the reverse the name of the mint. The coinage under the present (Manchu) dynasty has been regular, except during the Taiping rebellion, when some iron coins and copper tokens were issued, owing to the failure of the copper supply. Gold and silver have not been issued by the government until quite recent times (see below), with one or two unimportant exceptions, but circulate by weight. In the Spanish and Mexican dollars, bearing numerous punch-marks placed on the reverse by successive owners, are common. The most interesting Chinese coins are those of the small rival dynasties and of rebels, the study of which is important for the elucidation of the obscurities of the history of the country. The Chinese medals are talismans, usually larger than coins, and bear both subjects and inscriptions. They are distributed by Taoist and Buddhist priests of temples. The money of Korea and Annam is similar to that of China, and Chinese coins were long the currency of Java, which more recently has issued the money of its Mahomedan princes.

The empire of Japan shows in its coinage that Chinese source modified by the influence of native independence which marks all its institutions. The use of a metallic currency probably began in the 5th century of our era. In character the coins show strong Chinese influence. Amongst the earliest are rude silver pieces, disks of somewhat irregular shape, with a central hole, attributed to the early 5th century; and there are also copper coins of similar character dating from the end of the 7th century. A

regular copper coinage, Chinese in pattern, began with the exploitation of the copper mines in A.D. 708. There was a silver coinage in A.D. 760, and a gradually deteriorating copper currency was issued at various dates down to A.D. 958. The twelve varieties issued in these two and a half centuries are known as the twelve antique sen (see Pl. IV, fig. 20). No copper was issued by the government for six hundred years after this date; but coins of the old patterns in lead or tin circulated down to 1302. The lack of copper was supplied by the importation and imitation of Chinese cash. These imitations were due to the great nobles, who made them on their own domains. At the end of the 16th century (*Ten-sho* period) a regular currency of gold, silver and copper, and also iron was instituted, which lasted, with modifications, down to recent times (iron coins with wavy-pattern reverse being cast as late as 1860). There is a billion coinage of bean-shaped pieces issued at various dates from 1601-1859. Silver also was frequently issued on the same pattern as the copper coinage; but the greater part of it circulated in ingots or plates. The small oblong pieces known as *ichi-bu* and *ni-bu* belong to the 19th century (not issued after 1868). Large plates of silver, like the gold coins to be mentioned immediately, were issued in the 16th century by some provinces. Round coins of gold of the Chinese shape were rarely cast (one in A.D. 760, another in A.D. 1599). But from the 16th century to modern times gold circulated chiefly in large oblong plates, with rounded angles, varying from 0.6 to 0.9 in length. These are called *o-ban* ("large plate" of 10 ryō), *ko-ban* ("small plate" of 1 ryō; see Pl. IV, fig. 21), &c. They bore various countermarks, including the *mikado's* crest, mint-assayer's test-marks, &c.; some bear the attestations merely written in ink (a device of the imperial officials, who charged fees for the attestations, and were not sorry that they should be easily obliterated). Small gold oblong pieces were cast at various times from 1601-1856 (Pl. IV, fig. 22). A European system of currency, with coins of gold (20 yen and under), silver (1 yen and under), nickel and copper (2 sen and under), was adopted in 1870. Japan has also a picture sen" (E-sen) of a magical and religious character like the temple medals already noticed under China.

Korea has had a copper coinage of Chinese style from the beginning of the twelfth century during its intervals of independence; but its coins do not become common until 1790. During the 19th century it issued an extensive copper coinage from various mints. The earliest coins of Annam were imitations of Chinese coins, but since the 10th century its kings have issued a regular coinage bearing their regal titles as in China. Since 1820 round gold and oblong silver coins have been struck, the tael and its subdivisions. Peculiar to Annam are the fine series of medals in gold, silver and copper struck since 1841 by its kings for presentation purposes, bearing lucky inscriptions, quotations from the Chinese classics, &c.

The peculiar forms of primitive currency characteristic of certain parts of Further India and the Malay Peninsula can only be barely mentioned here. Burma provides silver-money in the shape of small shells or pellets of a still more primitive shell-currency. The earlier Siamese ticals are derived from a ring of silver wire doubled up and countermarked. From Pahang come very curious tin "hat coins," shaped like a hollow square pyramid, truncated, with broad, square brim projecting from its base. The peoples of the Indian Ocean and Persian Gulf used in the 16th and 17th centuries pieces of silver wire called *laris* which in Ceylon took the shape of fish-hooks.

V. COINS OF THE PRESENT DAY

United Kingdom.—The standard of gold and silver has remained unchanged for over two hundred years, and until 1887 the denominations were practically the same as instituted at the great recoinage of 1816. The substitution of a bronze for a copper currency had already taken place in 1860. On the occasion of Queen Victoria's Jubilee in 1887 it was determined to mark the event by a new coinage of gold and silver, and to revise the royal portrait. Two new denominations of five and two pounds were added to the gold series, and the double florin to the silver. For the reverse type of all the gold and of the five-shilling piece, Pistrucci's design of St George and the Dragon was used, and former types of Anne and George IV. were revived for the double florin, florin, half-crown and sixpence; that of the last was, however, soon abandoned. This new coinage did not meet with general approval, especially as regards the portrait of the Queen, and in consequence a third portrait was

FIG. 1.—Sovereign (gold), England: Queen Victoria (obverse by Brock).



last was, however, soon abandoned. This new coinage did not meet with general approval, especially as regards the portrait of the Queen, and in consequence a third portrait was

adopted for the gold and silver in 1893, new reverse types were prepared for the half-crown, florin and shilling, and the issue of the double florin was discontinued. The portrait of the queen was the work of the sculptor Thomas Brock, R.A., who was careful to avoid the defects which had been somewhat severely criticized in Sir J. Edgar Boehm's design of 1887. The new type for the half-crown, a spade-shaped shield within the garter, was also executed by Mr Brock; and those for the florin and shilling, three shields placed triangularly, were by Sir Edward



FIG. 2.—Sovereign (gold), England: King Edward VII. (obverse by de Saulles).

Poynter. In 1895 a new issue of bronze money was ordered, when the queen's bust of 1893 was adopted, and a slight alteration made in the reverse type, the representation of a lighthouse and a ship, which had been added to the design in 1860, being eliminated.

The coinage of Edward VII. differed but slightly from that of Queen Victoria. The denominations were the same; but on the obverse the head of the king (by G. W. de Saulles, engraver to the Mint) was represented bare, the title "Britanniarum" was changed to "Britanniarum Omnium Rex," the reverse of the florin showed Britannia standing on a ship, and that of the shilling the royal crest, the lion on a crown, as on the so-called "lion-shillings" of 1826. The designing of the new coinage of George V. was entrusted to Mr Bertram Mackennal.

France.—On the establishment of the Third Republic in France in 1870, the coinage was continued on the same lines as before, the types only being altered. The silver franc of 5 grammes (78 grains) as ordered in 1793 and confirmed by the Latin Monetary Union of 1865, which included Belgium, Italy and Switzerland, and subsequently in 1868 Greece, has remained the unit of value. The denominations ordered were, in gold, the 100, 50 and 20 francs; in silver, the 5, 2 and 1 franc, and 50 and 20 centimes; and in bronze, the 10, 5, 2 and 1 centime.



FIG. 3.—Twenty Francs (gold), France (Chaplain).

The types adopted were those which had been used previously—thus for the gold that of a genius inscribing the tables of the law, as designed by Augustin Dupré for the reverse of the constitutional coinage of Louis XVI.; for the silver and copper the head of the Republic as executed by Oudiné for the money of 1848. Subsequently, in 1871, the type of the 5 francs was changed for that of Hercules leaning on Liberty and Strength, as made by Dupré for the First Republic. In 1889 the 10 francs in gold was added to the list, having the head of the Republic crowned with corn, the work of Merley for the Republic of 1848; but only a small number of these coins was struck in that year and in 1895. No further alteration was made till after 1895,



FIG. 4.—Two Francs (silver), France (Roty).

when, in consequence of suggestions that the types should be modified so as to mark the Third Republic, the artists Chaplain, Roty and Dupuis were commissioned to execute new designs—the first for the gold, the second for the silver, and the last for the bronze. The types approved were: for the gold 20 francs, the head of the Republic with a Phrygian cap, and the Gallic cock; for the silver 2 and 1 franc and 50 centimes, the sower sowing, with the rising sun in the background, and a laurel

branch; and for the bronze, the bust of the Republic wearing a Phrygian cap, and on the reverse France seated amidst clouds, holding a branch and a flag, and accompanied by a genius. These coins were not issued simultaneously—the 50 centimes appearing in 1897, and 2 and 1 franc and 10, 5, 2 and 1 centime in 1898, and the 20 francs in 1899. In 1903 a nickel piece of 25 centimes was introduced, since 1904 with a polygonal edge to facilitate distinction from the silver. The quartering of the franc is a departure from the strictly decimal system, also adopted in Italy. These later coins are characteristic of modern French medallic art, which has a strong tendency to imitate that of Italy of the 16th century.

Belgium.—Of the other states which formed the Latin Monetary Union, Belgium had already in 1832 adopted the French decimal and bimetallic system, with the franc as the unit of value. Her accession to the Union, therefore, only entailed a slight modification of type and denominations, which latter were the same as in France, except that the only gold coin was the 20 francs, the 25 centimes in silver was not issued, and the pieces of 10 and 5 centimes are now in nickel. The gold and silver coins have for types the head of the king and the royal shield, those in nickel the Belgian lion and mark of value, and those in bronze the royal monogram and the lion holding the tables of the constitution. Some of the silver coins have the inscriptions in Flemish. The nickel coinage introduced in 1902 is perforated in the centre to prevent confusion with silver.

Switzerland.—Like Belgium, Switzerland had before her adhesion to the Latin Monetary Union adopted the French system, with the franc of 100 centimes or rappen as the unit of value. The denominations in gold and silver were the same as issued for Belgium, but no gold was struck before 1883. The coins of baser metal were the 20, 10 and 5 centimes in billon, which metal was in 1879 changed for the nickel, and in copper the 2 and 1 centime. Certain changes of type have from time to time occurred. The first issue of the 20 francs in 1883 shows the head of the Republic and the shield of the Confederation; but this was changed in 1897 for the head of Helvetia above a range of mountains, and on the reverse a wreath with mark of value. On the silver coins from 1874 Helvetia is represented standing instead of seated, and on the nickel money of 1879 the shield of the Republic is replaced by the head of Helvetia. The mark of value and a wreath form the general reverse type of all the silver, nickel and copper coins. Since 1888 a 5-franc piece, similar in type to the 20 francs of 1883, has been issued.



FIG. 5.—Twenty Centimes (nickel), Switzerland.

Italy.—When Italy joined the Latin Monetary Union in 1865, she adopted as the unit of her coinage the lira of 100 centesimi, equal to the franc. The coins were of gold, silver and bronze, and of the same denominations as those struck in Belgium and Switzerland. In 1894 a nickel coinage of 20 centesimi was ordered. The general type for all the coinage is the head of the king and the royal arms, but on the reverse of the copper is the mark of value; and the nickel money has on the reverse a crown with a wreath. A new nickel piece of 25 centesimi indicates a departure from the strictly decimal system. The coinages of all the small Italian states, including the Papal, have now passed out of currency.



FIG. 6.—Two Lire (silver), Italy.

Greece.—A special stipulation was made, when Greece was enrolled in the Latin Monetary Union in 1868, that all her money should be struck at a French mint. The unit of the coinage

is the drachm of 100 lepta, which, like the lira, is equivalent to the franc. The denominations are—in *gold*, the 100, 50, 20, 10 and 5 drachms; in *silver*, the 5, 2 and 1 drachm, and 50 and 20 lepta; and in *bronze*, the 10, 5, 2 and 1 lepton. In 1893 nickel was substituted for bronze, and coins of the value of 20, 10 and 5 lepta were issued in this metal. The types of the coins of Greece are similar to those of Italy. Crete has had since 1900 a coinage of its own similar to the Greek (silver of 5, 2 drachmae, 1 and  $\frac{1}{2}$  drachma; bronze and nickel of 20, 10, 5, 2 lepta and 1 lepton).

*Germany*.—Since 1871 the coinage of the German empire has been entirely remodelled. By a convention in 1857 between the states of Germany, north and south, and Austria a general coinage of a silver standard was established on the basis of the new pound of 500 grammes as sanctioned by the *Zollverein*. The contracting countries were divided into three sections, North Germany, South Germany and Austria. From the pound of fine silver of 500 grammes the Northern States struck 30 thalers, Austria 45 florins and the Southern States 52½ florins; their relation being 1 North German thaler=1½ Austrian florins=1½ South German florins. The free towns of Hamburg, Lübeck and Bremen did not join the convention. The first reform in the coinage of the German empire occurred in 1871, when a new gold money was introduced, which had for its unit the silver mark (a money of account) of 100 pfennigs weighing 5.555 grammes. The new gold pieces were of the value of 10 and 20 marks, called crowns and double crowns, and the fineness was  $\frac{9}{16}$  pure to  $\frac{1}{16}$  alloy. This new issue necessitated a readjustment of the current values of the various silver coinages in circulation. In 1873 a further step was made by the introduction of an entirely new silver coinage throughout the empire, which was also based on the silver mark, and of a new base metal coinage in nickel and bronze. The silver coins were the 5, 2 and 1 mark and 50 and 20 pfennigs; those in nickel the 10 and 5 pfennigs, and in bronze the 2 and 1 pfennig. The silver coins were, like the gold,  $\frac{9}{16}$  fine, so that 90 marks were struck to the pound of pure metal. The gold 5 marks was struck in 1877 and 1878, and the 20 pfennigs in silver was replaced by a coin of the same value in nickel in 1886. The reverse type for all the coins is the imperial eagle, but that of the obverse varies; the gold and silver showing the portrait of the reigning king or prince, but the mark, and all lesser denominations, the current value. An exception was made in the case of the coinage of the Free Towns struck at Hamburg, which has the arms of the city instead of a portrait. Each state retained its full rights of coinage, and the various



FIG. 7.—Twenty Marks (gold), Germany.

mints throughout the empire with their special marks are: Berlin, A; Hanover, B; Frankfurt, C; Munich, D; Dresden (removed since 1877 to Müldner-Hütte), E; Stuttgart, F; Karlsruhe, G; Darmstadt, H; and Hamburg, J. In 1876 a gold standard was proclaimed, and henceforth no person was legally bound to accept in payment more than 20 marks in silver and the value of 1 mark in nickel or bronze. The old thalers (worth 3 marks) still circulate.

*Austria-Hungary*.—After the convention of 1857 with Germany (see above), when Austria based her coinage on the silver standard of the florin, two series were issued—(i.) *Vereinsmünzen* (money of the union), in *gold*, the crown and half-crown; in *silver*, the double thaler (=3 florins) and thaler; (ii.) *Landesmünzen* (money of the state), in *gold*, the 4 and 1 ducat; in *silver*, the double florin and florin; in *billon*, the 20, 10 and 5 kreuzers; and in *copper*, the 4, 3, 1 and  $\frac{1}{2}$  kreuzer. In 1868 Austria abandoned the convention, but made no change in her money; and in the same year the coinage of Hungary was made uniform with that of the empire, both in standard and denominations. In 1870 the *Vereinsmünzen* crown and half-crown were discontinued, and their place was taken by 8- and 4-florin pieces

which were of the current value of 20 and 10 francs. In 1892 the monetary system of Austria-Hungary was entirely reformed on a gold standard, the unit of account being the crown of 100 hellers. This is a decimal coinage, and the denominations are, in *gold*, the 20 crowns (of 164 from the kilogramme of fine gold), 10 crowns and ducat (=9 silver crowns 60 hellers); in *silver*, the crown (=100) and half-crown; in *nickel*, the 20 and 10 hellers; and in *bronze*, the 2 and 1 heller. The gold ducat was a trade-money (*Handelsmünze*) of the current value of 10 francs, and it displaced the 8- and 4-florin pieces of 1870. The types of the Austrian and Hungarian coins somewhat vary. The Austrian gold coins show the head of the emperor and the two-headed eagle; but those of Hungary a full-length figure of the emperor and the national shield surmounted by the crown of St Stephen held by angels. The silver coins of both series have the head of the emperor and the mark of value under the imperial or royal crown. The nickel and bronze money of Austria displays the imperial eagle on the obverse, whilst that of Hungary has the crown of St Stephen. The legends are respectively in Latin and Magyar.



FIG. 8.—Florin (silver), Austria-Hungary.

length figure of the emperor and the national shield surmounted by the crown of St Stephen held by angels. The silver coins of both series have the head of the emperor and the mark of value under the imperial or royal crown. The nickel and bronze money of Austria displays the imperial eagle on the obverse, whilst that of Hungary has the crown of St Stephen. The legends are respectively in Latin and Magyar.

*Spain*.—The unit of the Spanish coinage from 1864 to 1868 was the silver escudo of 200 grains divisible into 10 reals. On the dethronement of Isabella in 1868 the provisional government adopted the principles of the Latin Monetary Union and made the peseta the unit of account, this coin being equivalent to the franc. The coins struck during 1869-1870 were, in *gold*, the 100 pesetas; in *silver*, the 5, 2 and 1 peseta, and the 50 and 20 centimos; and in *bronze*, the 10, 5, 2 and 1 centimo. The obverse type of each metal varied; on the gold Spain is standing; on the silver she is reclining; and on the bronze she is seated. During his short reign (1870-1873) Amadeus I. struck only gold coins of 100 and 25 pesetas and silver of 5 pesetas, and there was practically no money issued during the republic which followed his abdication. Don Carlos during the insurrection of 1874-1875 struck 5 pesetas in silver and 10 and 5 centimos in bronze bearing his portrait and title "Carolus VII." After the restoration of Alphonso XII. the coinage consisted of 25 and 10 pesetas in gold; 5, 2 and 1 peseta and 50 centimos in silver; and 10 and 5 centimos in bronze. This coinage was continued under Alphonso XIII., but in 1887 the 20 pesetas in gold was substituted for the 25 pesetas, and in 1897 large coins were struck of 100 pesetas. The types show the head of the king on the obverse and the shield with or without the pillars of Hercules on the reverse.



FIG. 9.—Peseta (silver), Spain.

*Portugal*.—A gold standard was adopted by Portugal in 1854, the unit of value being the milreis of 1000 reis. The coins are, in *gold*, the crown or 10 milreis and the half, fifth and tenth crown or milreis; in *silver*, the 10, 5 and 2 testoon; in *nickel*, the 100 and 50 reis; and in *bronze*, the 20, 10 and 5 reis. The general type of the gold and silver is the head or bust of the king and the royal shield; but the bronze varies in having on the obverse a shield and on the reverse the mark of value.

*Denmark, Sweden and Norway*.—Previous to 1872 in Denmark the unit of value was the silver *rigsbankdaler* of 96 skillings; in Sweden, the *rigsdaler* of 100 öre; and in Norway, the *species-thaler* of 120 skillings; but in that year a monetary convention was concluded between these countries establishing a decimal coinage, which had for its unit the *krona* of 100 öre, and of which

the standard was gold. The denominations are, in *gold*, the 20, 10 and 5 kroner; in *silver*, the 2 and 1 krone, and 50, 25 and 10 öre; and in *bronze*, the 5, 2 and 1 öre. The gold and silver money of Sweden and Norway to the 50 öre bears the head of the king and the royal shield; the silver of smaller denominations and the bronze, the monogram of the king and the mark of value. Since the separation of the two kingdoms in 1906, Norway has a coinage of its own in the name of Haakon VII. In Denmark the gold and silver have the head of the king, and, for reverse type, a figure of Denmark, a shield, or the mark of value. The bronze coins are similar to those of Norway and Sweden.

**Russia.**—The Russian coinage previous to 1885 was based on the silver rouble of 278 grains of pure metal; but during the greater part of the reign of Alexander II. (1855-1881) the currency consisted almost entirely of paper money. In 1885 Alexander III. determined to place the coinage on a proper footing, and introduced the rouble of 100 copeks as the unit of account, with a relative value of gold and silver of 1 to 15½. The coins issued were, in *gold*, the imperial of 10 roubles, and the half-imperial; in *silver*, the rouble, and the 50, 25, 20, 15, 10 and 5 copeks; and in *copper*, the 5, 3, 2, 1, ½ and ¼ copek. In 1897 the relative value of gold and silver was advanced to



FIG. 10.—Seven and one-half Roubles (gold), Russia.

1 to 23½, thus raising the current value of the imperial to 15 roubles; but no change was made in the weights of the coins, and the silver rouble remained the unit of account. In the same year a piece of 5 roubles, called the one-third imperial, was added to the gold coins. The general types of the gold and silver show the head of the emperor and the imperial eagle; and of the copper, the imperial eagle and mark of value.

**Georgia, Poland and Finland.**—The separate issues of Georgia and Poland were suppressed in 1833 and 1847 respectively; but Finland in 1878 established a decimal coinage of gold, silver and bronze on the principles of the Latin Monetary Union, having the *markkaa* (= 1 franc) as its unit of value.

**Turkey.**—There has been practically no change in the money of the Ottoman empire since the reforms of Abdul-Medjid in 1844, when the piastre, or 40-para piece, of the current value of 2½d., was made the unit of the coinage; 100 piastres go to the gold medjidieh or pound. The denominations are, in *gold*, the 500, 250, 100, 50 and 25 piastres; in *silver*, the 20, 10, 5, 2, 1 and ½ piastre; and in *copper*, the 40, 20, 10, 5 and 1 para. The type in all metals is, on the obverse, the Sultan's *tughra*, or cipher, and on the reverse, a wreath, and the name of the mint, date, &c.

**Balkan States.**—Since the dismemberment of the Ottoman empire the kingdoms of Rumania and Servia, and the principality of Bulgaria, have each adopted the decimal system of the Latin Monetary Union. In Rumania the unit of account is the *lew* of 100 *bani*; in Servia, the *dinar* or 100 *paras*; and in Bulgaria, the *lev* of 100 *stotinki*—each of these units being the equivalent of the franc. In all these states gold, silver, bronze and nickel is current money.

**United States.**—In America the most important event connected with the coinage was a change of standard. (See MONEY). Previous to 1873 the standard was silver, having for its unit the dollar of 412½ grains of fine; but in that year a gold standard was adopted, the gold dollar of 25.8 grains and ¾ fine being the sole unit of value. This change of standard was accompanied by a slight modification of the denominations, which became, in *gold*, the double-eagle, eagle, half and quarter eagle, three dollars and dollar; in *silver*, the half and quarter dollar, 20 cents and dime; in *nickel*, the 5 and 3 cents; and in *bronze*, the cent. In addition to these a silver piece called the "trade dollar" of 420 grains was struck, not for circulation in the States, but for export to China. The following changes have since occurred:

In 1878 the silver dollar of 412½ grains was resumed, and the 20 cents discontinued; in 1887 the issue of the "trade dollar" was suspended; and in 1890 the same fate befell the three dollars and dollar in gold, and the three cents in nickel. The types are—*gold*, head of Liberty and eagle; *silver*, head of Liberty, or Liberty seated, and eagle, except the dime, which has the mark of value; *nickel*, shield (5 cents) and head of Liberty; *bronze*, head of an Indian, and (1910) bust of Lincoln; with reverse types for either metal, the mark of value.

**Canada, &c.**—The currency for the Dominion of Canada, which includes Nova Scotia, New Brunswick and British Columbia, is of silver and bronze, based on the system of the United States. The denominations are 50, 25, 20, 10 and 5 cents in silver, and the cent in bronze; and they also have a uniform type of the sovereign's head and mark of value. The same system prevails in Newfoundland, which also issues the double dollar in gold: this is the only gold coin issued in a British colony whose standard is not the same as that of the mother country. There is a separate coinage for Jamaica, but of nickel only, and consisting of the penny, halfpenny and farthing.

**Mexico, &c.**—We need not give any detailed account of the coins of Mexico, and of the various states of Central and South America, in nearly all of which there have been radical changes since 1870. Most of them have adopted the decimal system, with a gold, silver or bi-metallic standard; the unit of value in the gold standard being generally the peso of 3.225 grammes, and in the silver also the peso, but of silver of 20, 25 or 27 grammes.

**India.**—As to the coins of the East and Far East, we will limit our remarks to the more important countries. In British India the rupee of silver of 150 grains is still the unit of value. In 1893 the mints were closed to the unrestricted coinage of silver for the public. In 1899 they were opened to the free coinage of gold, the sovereign being declared legal tender. At present £1 = 15 rupees of 1s. 4d.; 1 rupee = 16 annas; 1 anna = 4 pice; 1 pice = 3 pice = 1 farthing.

**Persia.**—In Persia since 1879 a decimal system in conformity with the principles of the Latin Monetary Union has been adopted, having for its unit the *krân* weighing 78 grs., thus being equivalent to the franc, but since reduced to 71 grs. or seven leas. The denominations are: in *gold*, the 10, 5, 2, 1, and ½ *tomán* (the *tomán* = 10 *krân*); in *silver*, the 5, 2 and 1 *krân* (= 20 *shahis*), and the 10 and 5 *shahis*; and in *copper*, the 4, 2 and 1 *shahi* (= 2 *pals*), and the *pal*.

**Japan.**—Since 1870 Japan has formed its coinage on the European decimal system in place of the ancient national coins, the *obang* and *tsitshu*, the unit being the *yen* of 100 *sen*. The standard was bi-metallic, and the relation of gold and silver stood at 1-16-17. In 1898 a gold standard was adopted, the issue of the silver *yen* was suspended, and the weight of the gold money was reduced by one-half. The coins issued since that date are, in *gold*, the 20, 10, and 5 *yen*; in *silver*, the 50, 20 and 10 *sen*; in *nickel*, the 5 *sen*; and in *bronze*, the *sen* and half-*sen*. There is one general type for all the silver, nickel and bronze coins, being the dragon on the obverse and a wreath of flowers with mark of value on the reverse. The gold varies in having flags and flowers on the reverse. On the silver and bronze coins the legends are in English as well as in Japanese.

**China.**—In 1890 China followed the example of Japan, but only to a limited extent, and instituted a silver coinage having as its unit a dollar of the same value as the United States silver dollar and the Japanese *yen*. It is calculated in fractions of the *tael*, a money of account, the value of 2s. 11½d. The coins are the dollar, and the 50, 25, 10 and 5 cents, with the Chinese dragon and inscriptions, mint and mark of value in English on the obverse, and on the reverse the mark of value in Chinese and Manchu. They were first struck at Canton and Wei-Chang, but later other mints have been established. These are not, strictly speaking, imperial money, the sole official coinage and monetary unit being the copper cash. A decree of the 20th of November 1905 proposed to establish an official dollar on the basis of the Keping tael. An edict of May 1910 provides for a standard currency dollar of 72 *caandrens*, with a subsidiary decimal coinage in silver, nickel and copper, for circulation throughout the empire.

**Korea** has had since 1905 a new coinage on the Japanese system, but with the Korean date.

**Hong Kong.**—The only other Asiatic coinage we shall note is that of Hong Kong, where in 1866 was established a coinage, which was also based on the United States standard, having the silver dollar as its unit. The denominations are the dollar and 50, 20 and 5 cents in silver, and the cent and mill in bronze; and, with the exception of the mill, they all have for type the sovereign's head and the mark of value. In connection with this coinage there was issued in 1895 a "trade dollar" for special currency in the Straits Settlements and Hong Kong in lieu of the Mexican dollar, the scarcity of which was a considerable hindrance of trade. This coin, which was struck at the Bombay mint, shows on the obverse Britannia holding a

trident and shield, and on the reverse within an ornamental design the denomination in Chinese and Malay. Since 1903, however, a new



FIG. 11.—"Trade Dollar" (silver), Hong Kong.

special dollar with the king's head has been issued for the Straits Settlements.

**Egypt.**—Glancing cursorily at the coinage of Africa, we may note that since 1885 Egypt has adopted a gold standard with the gold pound of 100 piastres as the unit of account. The piastre is no longer divisible into 40 paras, but into 10 *ocher-el-guerche* or tenths. The types are similar to the Turkish money, and though bearing the legend "struck at Cairo" the coins are really made at Birmingham. For some years gold has not been issued.

**Abyssinia.**—In Abyssinia since 1893 there has been a silver coinage, but the Austrian Maria Theresa dollar is still current. The new coins are, in silver, the talari (=dollar, worth about 2s.),  $\frac{1}{2}$  and  $\frac{1}{4}$  talari, and in copper, the *guerche*, and  $\frac{1}{2}$  and  $\frac{1}{4}$  *guerche*. They show on one side the head of the king, and on the other a lion holding a banner.

**Zanzibar.**—Zanzibar has also issued a dollar of the fixed value of 2 rupees and 2 annas, and a copper coin called a *pesa* (=136th of a dollar).

**Sudan.**—The African coinages which have attracted exceptional attention are those of the Sudan and the South African Republic. The former dates from 1885, when the Mahdi struck the same type of 100 piastres in gold and the 20 piastres in silver, of the same type as the Egyptian coins, but on the silver piece were placed the words "By order of the Mahdi," but no mint name. His successor, Abdullah, struck pieces of 20, 10, 5, 2 and 1 piastre in silver and 10 paras in copper, but no gold. They bear the name of the mint, Omdurman, and the word *makbul*, i.e. accepted. At first the silver coins were of 6 parts silver and 2 copper, but in a few years they were so debased that they deteriorated into mere pieces of copper washed with silver. The last issue is dated 1897 (A.H. 1315).

**Congo Free State (Belgian Congo).**—The coinage issued since 1887 consists of silver of 5, 2, 1 fr. and 50 centimes, and copper (with central hole) from 10 centimes to 1 centime.

**Transvaal.**—The first attempt at a separate coinage in the Transvaal was in 1874, when President Burgers issued sovereigns or pounds showing his portrait on the obverse and the shield of the Republic on the reverse. They were struck by Messrs Heaton of Birmingham, but as each piece of the current value of 20s. cost 26s. to strike, only 5880 worth was issued, and but few of these passed into circulation, being preserved as curiosities. No further attempt was made till 1891, when President Kruger induced the Raad to order a coinage in gold, silver and bronze after the English standard. The first issue occurred in 1892, and consisted of the pound and half-pound in gold; the crown, half-crown, florin, shilling, sixpence and threepence in silver; and the penny in bronze. They are all of the same type as the pound of 1874, but with the portrait of President Kruger on the obverse. The first issue of the pound, half-pound and crown was minted at Berlin, and a curious mistake was made in the arms of the state, the wagon being represented with two shafts instead of with one. This blunder was soon noticed, and a recoinage took place in the same year at Pretoria. Since the annexation British coins have been legal tender, but a new copper coinage was approved in 1904.

**BIBLIOGRAPHY.**—I. **Periodicals:** Numismatic Chronicle (London); *Revue numismatique* (Paris); *Zeitschrift für Numismatik* (Berlin); *Numismatische Zeitschrift* (Vienna); *Rivista italiana di numismatica* (Milan); *Revue belge de numismatique* (Brussels).

**General Works:** F. Lenormant, *Monnaies et médailles* (1883); W. Ridgeway, *Origin of Metallic Currency* (1892); S. Lane-Poole and the others, *Coins and Medals* (2nd ed., 1894); E. Babelon, *Origines de la monnaie* (1897); A. von Sallet, *Münzen und Medaillen* (1898); G. Macdonald, *Coin-Types* (1905); L. Forrer, *Biographical Dictionary of Medallists*, &c. (1904).

**III. Greek and Roman:** A. General; J. H. von Eckhel, *Doctrina numorum veterum* (1792-1798); J. C. Rasche, *Lexicon univ. rei num. veterum* (1785-1804); T. E. Mionnet, *Descr. de médailles gr. et*

*rom.* (1807-1837); W. M. Leake, *Numismata Hellenica* (1854-1859); P. C. B. V. Head, P. Gardner, W. Wroth and G. F. Hill, *Brit. Mus. Catal. of Greek Coins* (Italy, Sicily, Greece, Asia Minor, Syria, Egypt, &c., begun in 1873); F. Lenormant, *La Monnaie dans l'antiquité* (1878, 1879); P. Gardner, *Types of Greek Coins* (1882); F. Imhoof-Blumer, *Monnaies grecques* (1883); F. Imhoof-Blumer and P. Gardner, *Numismatic Commentary on Pausanias* (1885, 1886); B. V. Head, *Historia numorum* (1887; new ed. in preparation); F. Imhoof-Blumer, *Griechische Münzen* (1890); Head, *Guide to the Coins of the Ancients* (4th ed., 1895); Hill *Handbook of the Greek and Roman Coins* (1899); G. Macdonald, *Catalogue of the Hunterian Collection* (3 vols., 1899-1905); E. Babelon, *Traité des monnaies grecques et rom.* (1901- ) ; Th. Reinach, *L'Histoire par les monnaies* (1902); *Corolla numismatica*, Numism. Essays in honour of B. V. Head (1906); G. F. Hill, *Historical Greek Coins* (1906); K. Regling, *Sammlung Warren* (1906); *Periodicals: Journal international d'archéologie numismatique* (Athens); *Nomisma* (Berlin).

**B. Metrology:** J. Brandis, *Münz-, Mass- und Gewichtswesen* (1866); F. Hultsch, *Griech. u. röm. Metrologie?* (1882); *Gewichte des Altertums* (1898); C. F. Lehmann, articles in *Verhandl. der Berl. Ges. für Anthropologie* (1889, 1891); *Das alt-babylonische Mass- und Gewichtswesen* (1893).

**C. Special Districts.** (See also the respective volumes of the *British Museum Catalogue*.) (a) Spain.—A. Heiss, *Monn. ant. de l'Espagne* (1870); Zobel de Zangroniz, *Estudio sobre la mon. ant. esp.* (1878-1880); E. Hübnér, *Monn. lingue Iberica* (1893). (b) Gaul.—E. Muret and M. A. Chabouillet, *Catal. des monn. gaul.* (1889); H. de la Tour, *Atlas des monn. gaul.* (1892); J. A. Blanchet, *Traité des monn. gaul.* (1905). (c) Britain.—J. Evans, *Ancient British Coins* (1864, 1890). (d) Italy.—F. Carelli, *Mon. Ital. veteris* (1838-1841). Sambon, *Presque-tout italique* (1870); R. Garrucci, *Mon. dell'Italia antica* (1895); A. J. Evans, *The "Horsmen" of Tarentum* (1889); *Berlin Museum Catalogue*, iii. 1 (1894); A. Sambon, *Monn. ant. de l'Italie* (1904- ). (e) Sicily.—B. V. Head, *Coinage of Syracuse* (1874); A. J. Evans, articles in *Num. Chron.* (1890-1894); A. Holm, "Gesch. des sicil. Münzwesens" (in vol. iii. of his *Gesch. Siciliens*, 1898); G. F. Hill, *Coins of Ancient Sicily* (1903). (f) Northern Greece.—L. Müller, *Alexandre le Grand* (1855); *Lysimachus* (1858); F. Imhoof-Blumer, *Münzen Akarnaniens* (1878); P. Barachkov, *Greek Colonies in S. Russia* (Russians, 1884); *Berlin Museum Catalogue*, i. ii. (1888, 1889); Berlin Academy, *Die antiken Peloponnesus und Islands*—E. Beulé, *Monn. d'Athènes* (1858); J. N. Svoronos, *Crète* (1896); (g) Asia Minor.—M. Pinder, *Über die Cistophoren* (1856); Th. Reinach, *Les royaumes d'Asie Mineure* (1888); F. Imhoof-Blumer, *Griechische Münzen* (1890); E. Babelon, *Les Perses achéménides*, &c. (1893); F. Imhoof-Blumer, *Lydische Stadt Münzen* (1897); E. Babelon, *Inventaire de la coll. Waddington* (1898); F. Imhoof-Blumer, *Kleinasiatische Münzen* (1901, 1902); W. H. Waddington, *Th. Reinach and E. Babelon, Phœnicia, and the Greek East* (see also *Oriental*).—F. de Sauley, *Num. de la terre sainte* (1874); F. W. Madden, *Coins of the Jews* (1881); E. Babelon, *Rois de Syrie*, &c. (1890); *Perses achéménides* (1893); Th. Reinach, *Jewish Coins* (1895); M. Hill, 1903. (h) Egypt and Africa.—L. Müller, *Monn. de l'ancienne Afrique* (1860-1874); G. Dattari, *Nomi Aegy. Alexandrini* (1901). (i) Roman.—Th. Mommsen, *Nou. Tour du Péloponnèse* (1904). (k) Roman.—Th. Mommsen, *Hist. de la monn. rom.*, trans. Duc de Blacas and J. de Witte (1865, 1875); H. A. Grueber, "Roman Medallions," *Brit. Mus. Catal.* (1874); W. Fröhner, *Médailleurs de l'empire rom.* (1878); H. Cohen, *Mon. de l'empire sous l'empire rom.* (1880-1892); E. Babelon, *Monn. de la République* (1885, 1886); H. A. Grueber, "Roman Republican Coins," *Brit. Mus. Catal.* (1895); G. F. Hill, *Historical Roman Coins* (1909); H. Willers, *Geschichte der römischen Kupferprägung vom Bundesgenossentrie bis auf Kaiser Claudius* (1909); *British Museum Catalogue of the Roman Republican Coins* in the *British Museum*, (1910). (j) Byzantine.—J. Sabatier, *Monnaies byzantines* (1862); Warwick Wroth, *Catalogue of the Imperial Byzantine Coins in the British Museum*, 2 vols. (1908).

**IV. Medieval and Modern:** A. General; J. Neumann, *Beschreibung der bekanntesten Kupfermünzen* (1858-1872); J. A. Blanchet, *Numism. du moyen âge et moderne* (1890); A. Engel et R. Serrure, *Numism. du moyen âge* (1895); *Numism. moderne* (1897-1899); A. Luschn von Ebengreuth, *Allgemeine Münzkunde u. Geldgesch.* (1904).

**B. Transitional Period:** J. Friedländer, *Münzen der Ostgothen* (1844); A. Heiss, *Monn. des rois wisigoths d'Espagne* (1872); C. E. Beulé, *Coins of Western Europe* (1879); *Brit. Mus. Catal. of English Coins*, i. (1887); M. Prou, *Les Monn. mérovingiennes* (1892); A. de Bellort, *Descr. générale des monn. mérovingiennes* (1892-1895); *Desr. des monn. de Portugal* (1874-1880). (c) Spain.—A. Heiss, *Mon. Monn. feudales de France* (1858-1862); supplement by E. Caron, 1882-1884); H. Hoffmann, *Monn. royales de France* (1878); G. Marié, *Monn. roy. de France sous la race carolingienne* (1896); M. Prou, *Les Monn. carolingiennes* (1896); "Médailles de France," "Médailles de la révol. franç.," "Méd. de l'emp. Napoléon," *Trésor*

<sup>1</sup> In this bibliography no mention is made as a rule of articles in periodicals, or of monographs on the coinage of special cities or small districts.

de numismatique (1834-1840); N. Rondot, *Les Médailleurs et les graveurs de monnaies, etc.*, en France (1904); F. Mazerolle, *Les Médailleurs français (1902-1904)*; Periodical, *Revue numismatique*. (d) Great Britain and Ireland.—R. Ruding, *Annals of the Coinage* (1840); B. E. Hildebrand, *Anglosachsiske Mynt* (1881); E. Hawkins, *Silver Coins of England* (3rd ed. by Kenyon, 1887); R. L. Kenyon, *Gold Coins of England* (1884); C. F. Keary and H. A. Grueber, *Brit. Mus. Catal. of English Coins*, i. ii. (1887); H. A. Grueber, *Handbook of Coins of Great Britain and Ireland* (1899); E. Hawkins, A. W. Franks and H. A. Grueber, *Medallic Illustrations of the History of Great Britain and Ireland* (1885); plates to ditto, from 1904, in progress; R. W. Cochran-Patrick, *Records of the Coinage of Scotland* (1875); E. Burns, *Coinage of Scotland* (1887); Richardson, *Catal. of the Scottish Coins in the Nat. Mus., Edinburgh* (1901); R. W. Cochran-Patrick, *Catalogue of the Medals of Scotland* (1884); Aquilla Smith, various papers on Irish coinage; D. I. Batty, *Copper Coinage of Great Britain, Ireland, &c.* (1868-1898); W. Boyne, *Trade Tokens issued in the 17th Century* (ed. G. C. Williamson, 1889); periodical, *Numismatic Chronicle; British Numismatic Journal*. (e) Low Countries.—P. O. van der Chijs, *Munten der Hertogdommen Brabant en Limburg* (1851) and other works (1852-1862); R. Serrure, *Dict. géogr. de l'hist. mon. belge* (1880); A. de Witte, *Histoire monétaire du Brabant (1804-1899)*; G. van Loon, *Hist. métallique... des Pays-Bas* (Fr. ed. 1732-1737), supplement to ditto (1861-1871); Periodical, *Journal de numismatique*. (f) Switzerland.—R. S. Poole, *Catal. of Swiss Coins* (Kenningham Mus., 1878); Wunderly v. Muralt, *Münz- u. Medaillen-Sammlung* (1895-1899); (1895-1899); *Münzgesch. der Schweiz* (1896); periodical, *Revue suisse de numismatique*. (g) Italy.—F. and E. Gecchi, *Bibliografia numismatica delle Zecche italiane* (1889); V. Promis, *Tavole sinottiche delle monete battute in Italia (1869)*; *Mon. dei Reali di Savoia* (1841); A. Cinigoli, *Mon. dei Papi* (1848); F. and E. Gecchi, *Monete di Milano* (1884); N. Papadopoli, *Mon. di Venezia* (1893); C. Desimoni, *Mon. della Zecca di Genova* (1891); J. Friedländer, *Italienische Schaumünzen* (1880-1882); A. Heiss, *Médailleurs de la Renaissance* (1881-1892); A. Armand, *Médailleurs italiens* (1883-1887); C. von Fabriczy, *Italian Medals* (trans. Hamilton, 1904); periodical, *Rivista italiana di numismatica* (Milan). (h) Germany.—H. P. Cappel, *Münzen der deutschen Kaiser u. Könige* (1848-1850); G. Schlumberger, *Bractéates d'Allemagne* (1873); H. Dannenberg, *Deutsche Münzen der sechs. u. frank. Kaiserzeit* (1876-1905); A. Engel et E. Lehr, *Num. d'Alsace* (1887); M. Dönebauer, *Sammlung böhmischer Münzen u. Medaillen* (1888-1890); E. Bahrfeldt, *Münzvesen der Mark Brandenburg (1889-1895)*; *Sammlung in der Marienburg 1901-1906*; F. von Jaksch, *Die Münzen des Kaiserreiches im 15ten Jahrh.* (1902-1904); *Treasures of numismatics*; "Médailles allemandes" (1841); A. Erman, *Deutsche Medaillen* (1884); K. Domanig, *Porträtmedaillen des Erzhauses Österreich* (1896); *Kön. Münzen zu Berlin, Schaumünzen des Hauses Hohenzollern* (1901); K. Domanig, *Die deutsche Medaille* (1907); G. Habich, "Studien zur deutschen Renaissance-Medaille" in *Berlin Jahrbuch* (1906- ). Periodicals, *Zeitschrift für Numismatik* (Berlin), *Numismatische Zeitschrift* (Vienna). (i) Poland.—J. E. Hutten-Chapiski, *Monn. et méd. polonaises* (1871-1880). (j) Russia and Scandinavia.—Baron de Chaudrol, *Monn. russes* (1836-1837); Ct. J. Tolstoj, *Coins of Kieff* (1882); *Coins of Great Noregorod* (1884); *Coins of Pskoff* (1886; in Russian); Mansfeld-Böllner, *Donske Mynter* (1887); P. Hauberg, *Danmarks Myntvesen og Mynter*, 1241-1377 (1885, 1886); *Myntforhold og Udmyntinger i Danmark indtil 1146* (1900). (k) Latin East, &c.—G. Schlumberger, *Num. de l'Orient latin* (1878); E. H. Furse, *L'Ordre souverain de St Jean de Jérusalem* (1885). (l) America.—D. K. Watson, *Hist. of American Coinage* (1899); A. Weyl, *Fornetische Sammlung* (1878); A. Rosa, *Monetario americano* (1892); J. Meili, *O Meio circulante no Brazil* (1897-1903). (m) Money of Necessity.—P. Mailliet, *Monn. d'indigénés et d'essence* (1873); A. Brause-Mansfeld, *Feld- und Bräuglermünzen* (1897-1903).

V. Oriental.—A. Pre-Mahomedan.—(a) Persia and the Greek East.—A. de Longpérier, *Médailles des rois perses de la dyn. sassanide* (1840); B. V. Head, *Coinage of Lydia and Persia* (1877); P. Gardner, *Parthian Coinage* (1877); E. Babelon, *Les Perses achéménides* (1893); W. Wroth, "Parthia," *Brit. Mus. Catal.* (1903). (b) India, &c.—J. Prinsep, *Essays on Indian Antiquities* (ed. Thomas, 1858); A. Cunningham, *Alexander's Successors in the East* (1873); T. W. Rhys, *India and Vicinity, &c.*, of *Seylon* (1877); F. Gardner, "Greek and Sycythian Kings of Bactria and India," *Mon. Catal.* (1886); W. Elliott, *Coins of Southern India* (1886); A. Cunningham, *Coins of Ancient India* (1891); *Coins of the Indo-Scythians* (1892); *Coins of Medieval India* (1894); E. J. Rapson, "Indian Coins" (in Bühler's *Grundriss*, 1898); Vincent A. Smith, *Catal. of Coins in the Indian Museum, Calcutta*, vol. i. (1906).

B. Mahomedan.—W. Marsden, *Numismata orientalia* (1823); C. M. Fraehn, *Recessio num. Muhammedanorum* (1826); F. Soret, *Numismata musulmana* (1864); W. Tiesenhansen, *Coins of the Orient* (1873); Russian, R. S. Poole and S. Lane-Poole, *Catal. of Oriental Coins in the British Museum* (1875-1891); R. S. Poole, *Catalogue of Persian Coins in the British Museum* (1887); S. Lane-Poole, *Catalogue of Indian Coins in the British Museum* (1884-1892); F. Codera y Zaidin, *Numismatica arabo-española* (1879); H. Lavoix, *Catal. des monn. musulmanes de la bibliothèque nationale*, i.-iii. (1887-1891); C. J. Rodgers, *Catal. of the Coins of the*

Indian Museum (1893-1896); *Catal. of the Coins of the Lahore Museum* (1893-1895); *Kön. Münzen zu Berlin, H. Nützel, Katalog der orientalischen Sammlungen*, i.-ii. (1898-1902); O. Cordington, *Manual of Muslim Numismatics*; H. Nelson-Wright, *Catal. of the Coins in the Indian Museum, Calcutta*, vols. ii.-iii., Sultans of Delhi and Moghul Emperors (1907-1908).

C. *The Far East*: W. Vissering, *Chinese Currency* (1877); Terrien de la Couperie, *Catal. of the Chinese Coins in the Brit. Mus.*, 7th century B.C.-A.D. 621 (1892); J. H. S. Lockhart, *Currency of the Farther East* (1895-1898); N. G. Munro, *Coins of Japan* (1904); D. Lacroix, *Numismatique annamite* (1900); A. Schroeder, *Annam, Etudes numismatiques* (1905); C. T. Gardner, *Coinage of Corea* (Journ. North China Branch of R. Asiatic Soc., vol. xxvii.). (R. S. P.; H. A. G.; G. F. H.)

NUMMULITE, NUMMULITES, A. d'Orbigny's name for a genus of Perforate Foraminifera (*g.r.*), distinguished by the flattened, lenticular discoid shell of many turns, finely perforated; chambers subdivided by incomplete septa into squarish chambers. This genus is especially abundant in Eocene Limestones, which attain great thickness around the Mediterranean basin; the Pyramids of Egypt are built of it.

NUN (O. Eng. *numme*, from Lat. *nonnus*, *nonna*, familiar terms for an old man or woman), a member of a community of women, living under vows a life of religious observance (see MONASTICISM). In ecclesiastical Latin *nonnus* was used by the younger members of a religious community for their elders, and so, in the *regula* of St Benedict, cap. 62, *Juniores autem Piores suos nonnos vocari quod intelligitur palerna reverentia* (Du Cange, *Glossarium, s.v. nonnus*). While *nonna* has remained as the generic name of a female religious, *nonnus* has been replaced by *monachus* and its various derivatives (see MONK).

NUNATAK, a name applied in Greenland (and thence extended in use elsewhere) to a hill or mountain peak appearing above the surface of a glacier. Greenland is for the most part covered by an ice-cap of a certain thickness which moves slowly downwards to the sea. It will rise upwards and pass over a barrier if there is no outlet, but it will flow between and around mountain peaks leaving them standing as hills (nunataks) above the general surface of the ice-cap. These prominences are sometimes covered with arctic vegetation, and arctic flowers bloom freely upon them in the summer.

NUNCIO, or NUNTIUS APOSTOLICUS, a representative of the pope sent on diplomatic mission. The nuncios are of lower rank than the *legati a latere*, but have practically superseded them as ambassadors of the papacy. Nuncios were permanently established at various courts and ecclesiastical centres during the 16th century. According to the decision of the congress of Vienna the diplomatic rank of a papal nuncio corresponds to that of an ambassador. The powers of a nuncio are limited by his instructions. If a cardinal, as rarely is the case, he uses the title pro-nuntius. The pro-nuntius at Vienna has practically the position of a *legatus a latere*.

NUNCOMAR of NANDA KUMAR (d. 1775), Indian-official, best known for his connexion with Warren Hastings (*g.r.*), was governor of Hugli in 1756, and in 1764 he was appointed collector of Burdwan in place of Hastings, which resulted in a long-standing enmity. In 1775, when Hastings was governor-general, Nuncomar brought accusations of peculation against him, which were entertained by Francis and the other members of council inimical to Hastings. While the matter was still pending Nuncomar was indicted for forgery, condemned and executed. Warren Hastings and Sir Elijah Impey, the chief justice, were both impeached, and were accused by Burke and afterwards by Macaulay of committing a judicial murder; but Sir James Stephen, who examined the trial in detail, states that the indictment for forgery arose in the ordinary course, was not brought forward by Hastings, and that Impey conducted the trial with fairness and impartiality.

See Sir James Stephen, *The Story of Nuncomar* (2 vols., 1885); and, for another treatment of the case, H. Beveridge, *The Trial of Nanda Kumar* (Calcutta, 1886).

NUNEATON, a market town and municipal borough in the Nuneaton parliamentary division of Warwickshire, England, on the river Anker, a tributary of the Tame, and on the Coventry canal. It is an important junction of the London and North

Western railway, by which it is 97 m. N.W. from London, and it is served by the Leicester-Birmingham branch of the Midland railway. Pop. (1901) 24,996, rapidly increasing. The situation is low and almost encircled by rising ground. The church of St. Nicholas is a large and handsome structure in various styles of architecture, and consists of nave, chancel and aisles, with a square embattled tower having pinnacles at the angles. It contains several interesting monuments. A free grammar school was founded in the reign of Edward VI., and an English free school for the instruction of forty boys and thirty girls by Richard Smith in 1712. The ribbon industry is of less importance than formerly, but there are ironworks, cotton, hat, elastic and worsted factories, and tanneries; the making of drain-pipes, tiles and blue and red bricks is a considerable industry. In the neighbourhood there are also coal and ironstone mines. The prefix of the name of the town is derived from a priory of nuns founded here in 1150. In the reign of Henry III. a weekly market was granted to the prioress. Nuneaton was incorporated in 1907, and the corporation consists of a mayor, six aldermen and twelve councillors. Area 10,597 acres.

**NUNEZ, PEDRO** (PETRUS NONIUS) (1492-1577), Portuguese mathematician and geographer, was born at Alcazar do Sal, and died at Coimbra, where he was professor of mathematics. He published several works, including a copiously-annotated translation of portions of Ptolemy (1537), and a treatise in two books, *De arte alque ratione navigandi* (1546). His clear statement of the scientific equipment of the early Portuguese explorers has become famous. A complete edition of all his writings appeared at Basel in 1592.

See F. de B. Garcão-Stockler, *Ensaio historico sobre a origem e progressos das mathematicas em Portugal* (Paris, 1819); R. H. Major, *Prince Henry the Navigator* (London, 1868, p. 55).

**NUNEZ CABEZA DE VACA, ALVARO** (c. 1490 - c. 1564), Spanish explorer, was the lieutenant of Pamfilo de Narvaez in the expedition which sailed from Spain in 1527; when Narvaez was lost in the Gulf of Mexico, Cabeza de Vaca succeeded in reaching the mainland somewhere to the west of the mouths of the Mississippi, and, striking inland with three companions, succeeded, after long wandering and incredible hardship, in reaching the city of Mexico in 1536. Returning to Spain in 1537, he was appointed "adelantado" or administrator of the province of Rio de la Plata in 1540. Sailing from Cadiz in the end of that year, after touching at Cananea (Brazil), he landed at the island of St. Catharine in the end of March 1541. Leaving his ships to proceed to Buenos Aires, he set out in November with about 150 men to find his way overland to Ascension (Asunción) for the relief of his countrymen there. The little band reached their destination in the following year. After various successes in war and diplomacy in his dealings with the Indians, Nuñez was sent home under arrest in 1544, and in 1551 was banished to Africa by the council of the Indies for eight years. He was recalled in about a year and appointed to a judgeship in Seville, where he died not later than 1564.

The *Naufraques* ("Shipwrecks") of Cabeza de Vaca, which relate to the Florida expedition and his journey to the city of Mexico, appeared at Zamora in 1542; the work has frequently been reprinted, and an annotated English translation was published by T. Buckingham Smith in 1851. His *Comentarios* (1555) chronicle the events of the South American expedition. See Fanny Bandler, *Journey of A. Nuñez Cabeza de Vaca* (ed. A. F. Bandler, New York, 1905).

**NUNEZ DE ARCE, GASPAR** (1834-1903), Spanish poet, dramatist and statesman, was born at Valladolid, where he was educated for the priesthood. He had no vocation for the ecclesiastical state, plunged into literature, and produced a play entitled *Amor y Orgullo* which was acted at Toledo in 1849. To the displeasure of his father, an official in the post office, the youth refused to enter the seminary, and escaped to Madrid, where he obtained employment on the staff of *El Observador*, a Liberal newspaper. He afterwards founded *El Bachiller Honduras*, a journal in which he advocated a policy of Liberal concentration, and he attracted sufficient notice to justify his appointment as governor of Logroño, and his nomination as deputy for Valladolid in 1865. He was imprisoned at Cáceres

for his violent attacks on the reactionary ministry of Narvaez, acted as secretary to the revolutionary Junta of Catalonia when Isabella was dethroned, and wrote the "Manifiesto to the Nation" published by the provisional government on the 26th of October 1868. During the next few years he practically withdrew from political life till the restoration, when he attached himself to Sagasta's party. He served under Sagasta as minister for the colonies, the interior, the exchequer and education; but ill-health compelled him to resign on the 27th of July 1890, and henceforth he refused to take office again. He was elected to the Spanish Academy on the 8th of January 1874 and was appointed a life-senator in 1886. He died at Madrid on the 12th of February 1903.

Nuñez de Arce first came into notice as a dramatist, and he remained faithful to the stage for nearly a quarter of a century. In addition to three plays written in collaboration with Antonio Hurtado, he produced *¿Quién es el autor?* (1859), *La Cuenta del Zapalero* (1860), *¡Como se empeña un marido!* (1860), *Desde la honra* (1859), *¡No tanto ni tan poco* (1865), *Quien debe, paga* (1867) and *El haz de leña* (1874). But Nuñez de Arce's talent was more lyrical than dramatic, and his celebrity dates from the appearance of *Gritos del combate* (1875), a collection of poems exhorting Spaniards to lay aside domestic quarrels and to save their country from anarchy, more dangerous than a foreign foe. He maintained his position (in popular esteem) as the only possible rival of Campoamor by a series of philosophic, elegiac and symbolic poems:—*Raimundo Lulio*, *Ultima lamentación de Lord Byron* (1879), *Un Idilio y una Elegía* (1879), *La Selva oscura* (1879) and *La Visión de Fray Martín* (1880). The old brilliance sets off the naturalistic observation of *La Pesca* (1884) and *La Maruja* (1886). The list of his works is completed by *Poemas cortos* (1895) and *¡Sursum corda!* (1900); *Hernán el lobo*, published in *El Liberal* (January 23, 1881) and *Isabel* remain unfinished. His strength lies in the graciousness of his vision, his sincerity and command of his instrument; his weakness derives from his divided sympathies, his moods of obvious sentiment and his rhetorical facility. But at his best, as in the *Gritos del combate*, he is a master of virile music and patriotic doctrine. (J. F.-K.)

**NUORO**, a town and episcopal see of Sardinia, Italy, in the province of Sassari, 38½ m. E. of Macomer by rail. Pop. (1901) 6739. It is situated 1905 ft. above sea-level in the east central portion of the island, amid fine scenery. Nuoro was the capital of a province from 1848 to 1860. It is connected by road with Fonni, Bitti and Orsoi. An inscription discovered *in situ* about 13 m. W. of Nuoro in 1880, near Ortelli, has the letters FIN NVRR (*fin(es)Nurr.* . . .), which are explained as referring to the boundaries of the territory of Nuoro in Roman times, showing (what was not known before) that the name and the place are of Roman origin (F. Vivanet in *Notizie degli scavi*, 1889, 202). (T. As.)

**NUPE**, formerly an independent state of W. Africa, now a province in the British protectorate of Nigeria. Under Fula rule, Nupe occupied both banks of the Niger for a distance of some 150 m. above the Benue confluence. Only the part of Nupe north of the Niger now constitutes the province; area 6400 sq. m.; estimated pop. about 150,000. It is in many portions highly cultivated, and owing to its admirable water supply is likely to prove particularly valuable as a field for the extensive cultivation of cotton. Bida (q.v.), the capital, is connected by railway (built 1907-1908) with Baro, a port on the Niger 70 m. above Lokoja.

Nupe had an ancient and very interesting constitution of which the leading features were adopted by the Fula when their rule was established about the year 1850. Bida was founded in that year. Nupe was conquered by the troops of the Niger Company in 1897, and the legal status of slavery was then nominally abolished. The company was, however, unable to occupy the country, and on the withdrawal of its troops the deposed emir returned. In 1901 it became necessary to subdue Nupe a second time. British troops marched to Bida. The emir fled without fighting and was deposed. Another emir was appointed in his place, took the oath of allegiance to the British crown, and worked cordially with the British resident

who was stationed at Bida. The province is divided into three administrative districts—Bida, Lapai and Agaic. These are again divided into nine native districts, five to the west and four to the east of the Kaduna river. Provincial courts of justice have been established.

See NIGERIA, BIDA. For an interesting account of the ancient constitution of Nupe see "The Fulani Emirates of Northern Nigeria," by Major J. A. Burdon in the *Geo. Journ.*, vol. xxiv (London, 1904).

**NUREMBERG** (Ger. *Nürnberg*), a city of Germany, the second town in Bavaria in size, and the first in commercial importance. It lies in the district of Middle Franconia in a sandy but well-cultivated plain, 124 m. by rail N.W. from Munich. The city is divided by the small river Pegnitz, a tributary of the Main, into two parts, called respectively the Lorenzer Seite and the Sebald Seite, after the two principal churches. There are four islands in the Pegnitz, which is crossed here by fourteen bridges. Formerly among the richest and most influential of the free imperial towns, Nuremberg is one of the few cities of Europe that have retained their medieval aspect largely unimpaired. Considerable sections of the ancient walls and most still remain, though the demolition of portions to meet the exigencies of modern traffic and expansion has somewhat destroyed its quaint medieval character. Of the 365 bastions which formerly strengthened the walls, however, nearly 100 are still *in situ*, and a few of the interesting old gateways have also been preserved. Most of the streets are narrow and crooked, and the majority of the houses have their gables turned towards the street. The general type of architecture is Gothic, but the rich details, which are lavished with especial freedom in the interior courts, are usually borrowed from the Renaissance. Most of the private dwellings date from the 16th century, and there are practically none of earlier date than the 15th century. A praiseworthy desire to maintain the picturesqueness of the town has led most of the builders of new houses to imitate the lofty peaked gables, oriel windows and red-tiled roofs of the older dwellings. Altogether Nuremberg presents a faithful picture of a prosperous town of three hundred years ago.

The old burg, or castle (Kaiserschloss), is picturesquely placed on a rock on the north side of the town. This dates most probably from the early part of the 11th century, but it received its present form mainly during the reign of the emperor Frederick I. about 150 years later. It was restored in careful harmony with its original appearance in 1854-1856, and part of the interior is fitted up as a royal residence, the families of the German emperor and of the king of Bavaria having apartments therein. In the Heidenturm are two late Romanesque chapels, one above the other. Other parts of the castle are the pentagonal tower, the oldest building in the town, wherein are preserved the famous "iron virgin of Nuremberg," and other instruments of torture; the granary (Kornhaus), also called the Kaiserstallung; and the Vestnertor or Vestnerturm. The castle of Nuremberg was a favourite residence of the German sovereigns in the later middle ages, and the imperial regalia were kept here from 1224 to 1796. Near it are the remains of the burg of the Hohenzollerns, the principal existing part of which is the chapel of St Walpurgis, which was destroyed with the rest of the building in 1420, but was restored in 1802. Not far from these ruins stands the Luginsland, a stronghold with four corner turrets, said to have been built by the burghers in 1367 as a watch-tower against the burg of the Hohenzollerns.

Nuremberg contains several interesting churches, the finest of which are those of St Lorenz, of St Sebald and of Our Lady. All three are Gothic edifices and are notable for their elaborately carved doorways, in which free play has been given to the exuberant fancy of the Gothic style, and all three enshrine valuable treasures of art. The Church of St Lawrence, the largest of the three, was built in the 13th and 14th centuries and has recently been restored. In it is the masterpiece of the sculptor, Adam Kraft, consisting of a ciborium, or receptacle for the host, in the form of a florid Gothic spire 65 ft. high; the carving of this work is exquisitely minute and delicate. The west front contains a magnificent rose-window, and some of

the stained glass dates from the 15th and 16th centuries. In front of the altar hangs a curious piece of wood-carving by Veit Stoss, representing the Salutation. The shrine of St Sebald, in the church of St Sebald, consisting of a bronze sarcophagus and canopy, in the richest Gothic style, adorned with numerous statues and reliefs, is looked upon as one of the greatest achievements of German art. It was executed by Peter Vischer, the celebrated artist in bronze, who was occupied on the work for thirteen years (1506-1519), and has here shown himself no unworthy rival of Lorenzo Ghiberti. The church of Our Lady possesses some fine old stained-glass windows and some paintings by Michael Wöhlgemuth. The Tuchersche altar, with its winged picture, is one of the finest works of the Nuremberg school about the middle of the 15th century. This church was restored in 1878-1881. Other noteworthy churches are those of St Jacob, founded about 1200 and restored in 1824; and of St Aegidius.

The town hall (Rathaus), an edifice in the Italian style, erected in 1616-1619, contains frescoes by Dürer, and a curious stucco relief of a tournament held at Nuremberg in 1446. The building incorporated an older one of the 14th century, of which the great hall, with its timber roof, is part. The most interesting secular buildings are the houses of the old patrician families. Among the most characteristic of these are the old residence of the counts of Nassau, and the houses of the Tucher, Funk and Peller families. A special interest attaches to the dwellings of Albert Dürer, Hans Sachs, the cobbler-poet, and Johann Palm, the patriotic bookseller who was shot by order of Napoleon in 1806. There are statues of Dürer, Sachs, Melancthon, the reputed founder of the grammar-school, the navigator Martin Behaim, and Peter Henlein, the inventor of the watch; and the streets are further embellished with several fountains, the most noteworthy of which are the Schöne Brunnen, 1385-1396, in the form of a large Gothic pyramid, adorned with statues of the seven electors, the "nine worthies," and Moses and the prophets; and the Gänsemännchen or goose-mannikin, a clever little bronze figure by Pankratz Labenwolf. On the way to the cemetery of St John, which contains the graves of Dürer, Sachs, Behaim and other Nuremberg worthies, are Kraft's stations, seven pillars bearing stone reliefs of the Passion, and ranked among the finest works of the sculptor.

The Germanic national museum, established in an old Carthusian monastery, has developed into one of the largest and most important institutions of its kind in Germany. It includes a picture-gallery, principally of German works of the 15th and 16th centuries, including masterpieces by Holbein, Dürer, Wöhlgemuth and others. The municipal library contains about 2000 manuscripts and 80,000 printed books, some of which are of great rarity.

The population of Nuremberg was, in 1905, including a garrison of about 3000 men, 294,344, of whom 145,354 were males and 148,990 females. Of these again 106,907 were Protestants (Evangelical), 86,039 Roman Catholics and 6810 Jews. At the height of its prosperity in the middle ages the population has been estimated at as high a figure as 150,000, but there seems good reason to believe that it did not exceed 40,000 to 50,000 souls. In 1818 it had sunk to 27,000, but since then has steadily increased. On the 1st of January 1899, thirteen outlying communities were incorporated, extending the area of the town from 2805 to 13,700 acres.

Nuremberg occupies a high place among the industrial and commercial centres of Europe. The principal manufactures are toys and fancy articles in metal, carved wood and ivory, which are collectively known as Nuremberg wares. Nuremberg is the chief market in Europe for hops. It is an important junction for railways to all parts of Germany, and is on the main line from Cologne and Frankfort-on-Main to Munich, Vienna and Eger. In addition to its railways, trade is facilitated by the Ludwig canal, connecting the Danube and the Main.

*History.*—The first authentic mention of Nuremberg, which seems to have been called into existence by the foundation of the castle, occurs in a document of 1050; and about the same period



it received from the emperor Henry III. permission to establish a mint and a market. It is said to have been destroyed by the emperor Henry V. in 1105, but if this was the case the town must have been very speedily rebuilt, as in 1127 we find the emperor Lothair taking it from the duke of Swabia and assigning it to Henry the Proud, duke of Bavaria. An imperial officer, styled the burgrave of Nuremberg, who, however, seems to have been merely the military governor of the castle, and to have exercised no sway over the citizens, became prominent in the 12th century. This office came into the hands of the counts of Hohenzollern at the beginning of the 13th century, and burgrave of Nuremberg is still one of the titles of their descendant, the German emperor. The government of the town was vested in the patrician families, who, contrary to the usual course of events in the free towns, succeeded in permanently excluding the civic guilds from all share of municipal power, although in 1347 there was a sharp rising against this oligarchy. The town was specially favoured by the German monarchs, who frequently resided and held diets here, and in 1219 Frederick II. conferred upon it the rights of a free imperial town. By the terms of this charter the town appears to have been immediately subject to the king, who was represented by his magistrate (or *Schultheiss*). In a short time, however, the latter appears to have been assisted by a council, consisting of 13 *consules* (burgomasters) and 13 *scabini* (assessors), who collectively formed the governing and administrative body under the presidency of the bailiff. The last-named official soon confined himself to the judicial magisterial office, and a further increase in the numbers of the council having taken place by the appointment of 8 nominees of the king, a municipal council of 34, under the direction of the senior consul or burgomaster, dealt with matters exclusively civic. Later this council (the *kleine Rat*) was increased to 42 members, 8 of whom belonged to the artisan class.

In 1356 Nuremberg witnessed the promulgation of the famous Golden Bull of the emperor Charles IV. At the beginning of the 15th century the burgraves of Nuremberg, who had in the meantime raised themselves to the rank of princes of the Empire, were invested with the margraviate of Brandenburg, and sold their castle to the town. They, however, reserved certain rights, and their insistence on these led to fierce and sanguinary feuds between the burghers and the margraves Albert Achilles and Frederick and Albert Alcibiades of Bayreuth.

The quarrel with the margraves, however, did not interfere with the growth of the town's prosperity, which reached its acme in the 16th century. Like Augsburg, Nuremberg attained great wealth as an intermediary between Italy and the East on the one hand, and northern Europe on the other. Its manufactures were so well known that it passed into a proverb—"Nuremberg's hand goes through every land." Its citizens lived in such luxury that Aeneas Sylvius (Pope Pius II.) has left it on record that a simple burgher of Nuremberg was better lodged than the king of Scotland. The town had gradually extended its sway over a territory nearly 500 sq. m. in extent, and was able to furnish the emperor Maximilian with a contingent of 6000 troops. But perhaps the great glory of Nuremberg lies in its claim to be the principal fount of German art. Its important architectural features have already been described. The love of its citizens for sculpture is abundantly manifest in the statues and carvings on their houses. Adam Kraft, Veit Stoss and Peter Vischer form a trinity of sculptors of which any city might be proud. In painting Nuremberg is not less prominent, as the names of Wohlgemuth and Dürer sufficiently indicate. In the decorative arts the Nuremberg handicraftsman attained great perfection in ministering to the luxurious tastes of the burghers, and a large proportion of the old German furniture, silver-plate, stoves and the like, which are now admired in industrial museums, was made in Nuremberg workshops. Wenzel Jamnitzer (1508-1585), the worker in silver, is perhaps eminent enough to be added to the above list of artists. Its place in literary history—by no means an unimportant one—it owes to Hans Sachs and the other *meistersänger*. A final proof of its vigorous vitality at this period may be found in the numerous inventions of its

inhabitants, which include watches, at first called "Nuremberg eggs," the air-gun, gun-locks, the terrestrial and celestial globes, the composition now called brass, and the art of wire-drawing.

Nuremberg was the first of the imperial towns to throw in its lot with the Reformation, and it embraced Protestantism with its wonted vigour about 1525. Its name is associated with a peace concluded between Charles V. and the Protestants in 1532. The first blow to its prosperity was the discovery of the sea-route to India in 1497; and the second was inflicted by the Thirty Years' War, during which Gustavus Adolphus was besieged here in an entrenched camp by Wallenstein. During the eight or ten weeks that the blockade lasted no fewer than 10,000 of the inhabitants are said to have died of want or disease. The downfall of the town was accelerated by the illiberal policy of its patrician rulers; and the French Revolution reduced it to such a degree that in 1796 it offered itself and its territories to the king of Prussia on condition that he would pay its debts. Prussia, however, refused the offer. In 1803 Nuremberg was allowed to maintain its nominal position as a free city, but in 1806 it was annexed to Bavaria.

See Lochner, *Nürnbergers Jahrbücher bis 1312* (Nuremberg, 1832-1835); *Nürnbergers Vorzeit und Gegenwart* (Nuremberg, 1848); and *Geschichte der Reichsstadt Nürnberg zur Zeit Kaiser Karls IV.* (Berlin, 1873); Priem, *Geschichte der Stadt Nürnberg bis auf die neueste Zeit* (Nuremberg, 1874); B. Schönlanck, *Alt-nürnbergische Studien* (Leipzig, 1894); L. Kösel, *Alt-Nürnberg* (Nuremberg, 1895); E. Mummehoff, *Alt-nürnberg bis zum Jahre 1350* (1890); R. Hagen, *Bilder aus Nürnbergers Geschichte* (Nuremberg, 1889); F. Roth, *Die Einführung der Reformation in Nürnberg* (Würzburg, 1885); J. M. Lotter, *Sagen, Legenden und Geschichten der Stadt Nürnberg* (Nuremberg, 1898); *Die Quellenchriften zur Staats- und Kulturgeschichte der Reichsstadt Nürnberg* (Nuremberg, 1893, fol.); and the *Mitteilungen des Verein für Geschichte der Stadt Nürnberg* (Nuremberg, 1879, fol.). See also C. Headlam, *The Story of Nuremberg* (London, 1899).

**NURSE** (a shortened form of the earlier "nourice," adapted through the French from Lat. *nurix*, *nurirre*, to nourish), primarily a woman who suckles and takes care of an infant, and more generally one who has the general charge of children; also a person, male or female, who attends to the sick, and particularly one who has been trained professionally for that purpose (see **NURSING**).

**NURSING.** The development of sick-nursing, which has brought into existence a large, highly-skilled, and organised profession, is one of the most notable features of modern social life. The evolution of the sick-nurse is mainly due to three very diverse influences—religion, war and science—to name them in chronological order. It was religion which first induced ladies, in the earlier centuries of Christianity, to take up the care of the sick as a charitable duty. The earliest forerunner of the great sisterhood of nurses of whom we have any record was Fabiola, a patrician Roman lady, who in A.D. 380 founded a hospital in Rome with a convalescent home attached, and devoted herself and her fortune to the care of the sick poor. She had a rival in the empress Flaccilla, the pious consort of Theodosius I. (A.D. 379-395), who also personally visited the hospitals and attended on the sick. Organized nursing does not appear to have formed any part of medical treatment, except in so far as the deacons of the church attended on the poor, until the 4th century of the Christian era. After that date the employment of women for this purpose must have developed rapidly, for in the reign of Honorius (A.D. 395-423) six hundred women were engaged in the hospitals of Alexandria. These institutions were managed by the clergy, and throughout the dark and middle ages the hospital and nursing systems were connected with religious bodies. Nurses were provided by the male and female monastic orders, an arrangement which still continues in most Roman Catholic countries, though it is gradually being abandoned through the increasing demands of medical science, which have led the hospitals to establish training schools of their own. The names of the oldest foundations which still survive, such as the *Hôtel Dieu* in Paris, St Thomas's and St Bartholomew's in London, the order of St Augustine, and (in the form of a modern revival) that of St John of Jerusalem, sufficiently indicate the original religious connexion. The

History.

order of St Vincent de Paul, founded in 1633 for the express purpose, is still the largest nursing organization in the world. Even in Protestant England, where purely secular training schools have reached their highest development, the generic title of Sister, alike prized by its holders and honoured by the public, remains the popular and professional synonym for head nurse, and perpetuates the old association. Nursing, as a popular or fashionable occupation, is not a modern invention. Sir Henry Burdett quotes an order, dated 30th May 1578, directing the master and the prior of the Hôtel Dieu "not to receive henceforth any novices without speaking of it to the company, because there are an excessive number of nuns and novices, who cause great expense to the said Hôtel Dieu." In Protestant countries a secular nursing system came in with the Reformation. The staff appointed for St Bartholomew's, on its re-establishment by Henry VIII. in 1544, consisted of a matron and twelve nurses, who were engaged in domestic occupations when off duty. Thus nursing became a menial office and an inferior means of livelihood, adopted by women of the lower orders without any training or special skill; and so it continued down to the middle of the 19th century, when a new movement began which was destined to revolutionize the status of the nurse.

Its distinctive feature was the systematic training of nurses for their vocation. Previously a certain amount of regular instruction had no doubt been given here and there by individual physicians and surgeons; lectures to nurses were delivered in the New York Hospital as early as 1790. But these were isolated efforts. Such skill as nurses possessed was picked up in the wards. No qualifications were required, nor indeed would they have been forthcoming, so low had the calling sunk in public estimation. The credit of inaugurating the new order of things belongs to Germany, and here again the religious influence came into play. The beginning of the modern system dates from the foundation of the institute for training deaconesses at Kaiserswerth by Pastor Fliedner in 1836. It is true that state training schools for male nurses had previously existed in Prussia, the oldest having been founded at Magdeburg in 1799; but the employment of men in hospital wards is a feature of the German system which has not been copied by other advanced countries, and seems to be in process of abandonment in Germany. It is a heritage from the middle ages, when the Knights Hospitallers undertook for men the duties discharged in female institutions by the nuns. The male schools, therefore, stand somewhat apart, though they mark a stage in the evolution of nursing as the earliest regular training establishments. The Kaiserswerth Institute, on the contrary, had a far-reaching and lasting influence, and may fairly claim to be the mother of the modern system. England, in particular, owes much to it, for there Florence Nightingale acquired the practical knowledge which enabled her afterwards to turn her remarkable gift of organization to such brilliant account. The example of Kaiserswerth was soon followed, and not in Germany only. In 1838 the Society of Friends founded a nursing organization in Philadelphia, and in 1840 Mrs Fry, a member of the same community, started the Institution of Nursing Sisters in London. In 1857 the nurses attached to it numbered ninety. They received their practical training at Guy's and St Thomas's Hospitals. On the continent institutes for nursing deaconesses were founded at Strassburg, Utrecht, Berlin, Breslau, Königsberg and Karlsruhe between 1842 and 1851. In London a Church of England training institution (St John's House) was opened in 1848. There were three classes—(1) sisters, (2) probationers, (3) nurses. The nursing at King's College Hospital was for many years undertaken by this society, whose members were trained at the hospital.

The training system, thus inaugurated on a semi-religious basis, received a new impetus from the Crimean War, which was further emphasized by the Civil War in America and the subsequent great conflicts on the continent. The despatch of Florence Nightingale with a staff of trained nurses, to superintend the administration of the military hospitals was the direct result of the publicity given to the details of the Crimean

War by *The Times*, and it formed a new departure which riveted the eyes of the civilized world. The work undertaken and accomplished by this lady was far more important than the mere nursing of sick and wounded soldiers. She had grasped the principles of hygiene, which were then beginning to be understood, and she applied them to the reform of the hospital administration. In civil life it had a marked effect in stimulating the training movement and raising the status of the nurse; but substantial results were only obtained by degrees. It was not until 1860 that the modern hospital school system was definitely inaugurated by the opening of the Nightingale Fund School at St Thomas's Hospital, founded with the money subscribed by the British public in recognition of Miss Nightingale's national services, and worked on principles laid down by her. In the meantime several nursing societies, in addition to those previously mentioned, had been founded in England, and elsewhere. Among them the Baden Ladies' Society, founded in 1859 by the Grand Duchess Luise, deserves mention. In the same year the first district nurse began work in Liverpool; and in 1865 the reform of the much-neglected workhouse nursing was inaugurated by Miss Agnes Jones and twelve nurses from St Thomas's, who took up the work in Liverpool. At this time England took a decided lead, which she has never lost. Other countries gradually followed. In Germany the Albert Nursing Society was founded by Queen Carola of Saxony, and the Alice Society by the Grand Duchess Alice of Hesse, both in 1867. In France, where the nursing was comparatively well performed by the religious orders, no change was made until 1877, when a training school was opened in Paris by the municipality, and two others by the Assistance Publique, in connexion with the Salpêtrière and Bicêtre Hospitals. In the United States schools were opened in New York, New Haven and Boston in 1873. The British colonies, Austria, and other European countries followed some years later.

It remained for the third influence to complete the work begun and to develop systematic nursing to its present dimensions. Since 1880 the increasing demands of medical knowledge have well-nigh revolutionized the craft in the home, the hospital and the workhouse. A large part of the change may be summed up in the words "scientific cleanliness." The outcome has been to raise the dignity of the calling, to induce persons of a superior class to adopt it in increasing numbers, to enlarge the demand for their services, and to multiply the means of educating them.

Nursing does not appear to be regulated by law in any country, though attempts in this direction had been made in England.<sup>1</sup> Its organization is voluntary, and even in state or municipal institutions is dependent on the direction of the administration. In Great Britain nearly all the general and special hospitals and many of the poor-law infirmaries offer systematic professional training to nurses. The provisions differ considerably in detail, but in the larger schools the system is uniform in all important respects. Candidates must be between 23 (sometimes 21 or 22) and 35 years of age, and must produce satisfactory evidence of character, education, health and physique; after a personal interview and one, two or three months' trial they are admitted for three years' training. During this period they receive regular instruction in theoretical and practical knowledge, and have to pass periodical examinations. At the end of it they are granted certificates and may serve as staff nurses. They pay no premium, and generally receive a salary of £8 to £12 in the first year, rising annually to £30 or £35 as staff nurse, and subsequently to £40 or £50 as sister or head nurse. They live in a home attached to the institution, under a matron, and in the most modern establishments each nurse has a separate bedroom, with common dining and recreation rooms. Private nursing staffs are attached to several of the hospitals; they are recruited from the staff nurses and probationers on completion of their course, and supply nurses to private patients. In the special

**Training  
and  
organization.**

<sup>1</sup> In 1902 an act was passed to establish a Central Midwives Board and regulated the training and employment of midwives.

hospitals the training is shorter, being for one or two years. There seems to be a constant tendency to increase the requirements. At St Bartholomew's, St George's, the London Hospital, St Thomas's and others, probationers must enter for four years, and at St Bartholomew's they have to pass an entrance examination in elementary anatomy, physiology and other subjects. At all the more important schools the number of applications is many times greater than the vacancies.

In Great Britain trained and certificated nurses generally belong to a society or association. The most noteworthy of the associations is Queen Victoria's Jubilee Institute for Nurses. It was founded in 1887 with the object of providing skilled nursing for the sick poor in their own homes. A great many of the provincial nursing associations are affiliated to it. The number of nurses supported by each branch varies. The qualifications for a Queen's nurse are as follows: (1) training at an approved general hospital or infirmary for two years; (2) approved training in district nursing for not less than six months, including the nursing of mothers and infants after child-birth; (3) nurses in country districts must in addition have had at least three months' approved training in midwifery. Candidates possessing the first qualification are received on trial for one month, after which they complete their six months' training for the second qualification, at the same time entering into an agreement to serve as district nurse for one or two years at the end of the six months. The salary during training is £12, 10s., and afterwards £30 to £35 a year, with board, lodging, laundry and uniform. With regard to the earnings of nurses in general, the salaries paid in hospitals have already been mentioned; for private work the scales in force at different institutions vary considerably, according to the other advantages and benefits provided. At some the nurses receive all their own earnings, minus a percentage deducted for the maintenance of the institute; at others they are paid a fixed salary, as a rule from £25 to £30 a year, plus a varying percentage on their earnings or a periodical bonus according to length of service. This is perhaps the commonest system, but some of the best nursing homes give a somewhat higher fixed salary without any percentage. In all these cases the nurses receive in addition board and lodging, laundry and uniform, or an equivalent allowance. For special cases—infectious, massage, mental and maternity—nurses on a fixed salary usually receive extra pay. The fees commonly charged by high-class institutions for the services of a trained and certificated nurse are—for ordinary cases £2, 2s. a week, for special cases £2, 12s. 6d. or £3, 3s. a week; but many provincial associations supply nurses for £1, 1s. a week and upwards. The discrepancy between the fees paid by patients and the salaries received by nurses, especially in London, has occasionally excited unfavourable comment, but it is to be remembered that the nurses are maintained when out of work or ill, and have other advantages; many institutions either provide pensions or assist the members of their staff to join the Royal National Pension Fund.

To complete this account of the organization in Great Britain a few details with regard to special nursing are added.

**Fever.**—Regular training on the same plan as in general hospitals is provided in London at the fever hospitals of the Metropolitan Asylums Board (12 in number, with from 360 to 760 beds each), and at a considerable number of provincial institutions.

**Insanity.**—The Medico-Psychological Association of Great Britain and Ireland holds examinations and grants certificates in mental nursing; candidates must undergo three years' regular training, with instruction by lectures, &c., which may be obtained in a large number of public asylums by arrangement with the Association; one county asylum (Northampton) gives its own certificates after a three years' course.

**District Nursing.**—In addition to the Queen's nurses, of whom details have been given above, many local associations train their own nurses for this work. *Cottage and village* nursing are varieties of the same department; the former is organized on the benefit system, and aims at supplying domestic help and sick-nursing combined in rural districts for an annual subscription of from 2s. to 10s., according to the class in life of the family, and a weekly fee of the same amount during attendance.

**Monthly Nursing and Midwifery.**—Systematic instruction in these subjects is given at some fifty lying-in institutions in different parts

of the kingdom. The usual course for nursing is not less than three months, and for midwifery not less than six months; a premium is required of 12 or 13 guineas for three months, and 25 guineas for six months.

**Male Nursing.**—Two or three associations in London supply male nurses (fees 2 to 4 guineas a week), but there appears to be only one institution, apart from the military and naval services, at which they are systematically trained—namely, the National Hospital for the Paralysed and Epileptic.

**Massage** is taught regularly at the hospital just named, and at a few other special hospitals. Competent operators are supplied by the Incorporated Society of Trained Masseuses and, to some extent, by other nursing associations; but this branch of the profession is still imperfectly organized (see MASSAGE).

**Children.**—A large number of children's hospitals throughout the country give regular training in the nursing of children; they take probationers at a somewhat earlier age than the general schools; the course is usually shorter (one or two years), and the salaries slightly lower.

The State offers employment to nurses in the naval and military hospitals. *Queen Alexandra's Imperial Nursing Service* was organized in 1902. Candidates for it must be between 25 and 35 years, single or widows and of good social status. They must have had three years' training in a general hospital. Foreign Service must be taken as required. Nurses are eligible for a pension after 10 years' service, the amount increasing up to the age of 55 when retirement is compulsory. *The Royal Naval Nursing Service* is organized on much the same basis. Other organizations are *The Army Nursing Reserve* and *Queen Alexandra's Imperial Military Nursing Reserve*, and there is also a nursing reserve attached to the territorial forces.

In the more important *British colonies*—Australasia, Canada and South Africa—there are now a considerable number of hospital schools and other institutions formed and conducted on the English model. Salaries and fees are very much the same in Australia; in Canada and South Africa they are higher.

In the *United States* a similar system prevails in New York, Boston, Brooklyn, Chicago, Baltimore, Philadelphia, New Haven and many other large towns. The period of training is either two or three years. At the Johns Hopkins School at Baltimore twelve scholarships of \$100 and \$120 each are awarded annually; graduate nurses are paid \$360 (£72) a year. Salaries are altogether much higher in the United States. At the Boston City Hospital graduate nurses receive \$420 (£84) a year, and at the Indianapolis City Hospital those on private duty are paid \$72 a month, which is equivalent to £172 a year, with board, lodging, laundry and uniform. This may be taken to indicate the possible earnings of trained nurses working independently, as they usually do in America. The fees charged for trained nurses run from \$12 to \$25 a week, and even more for special cases. Male nurses are trained at the Bellevue Hospital, New York, the Grace Hospital, Detroit, and elsewhere. In the American schools more attention is paid to the preparation of nurses for private work than in the British (Burdett), and a directory or registry of them is kept in most large towns.

In *Germany*, their original home, both training schools and societies have multiplied and developed. The period of training appears to be considerably shorter than in Great Britain and America. Members of the Albert Society of Saxony, however, spend two years in the wards at Dresden, and a third at Leipzig, attending lectures and demonstrations. They are sent out to nurse rich and poor alike, and their pay is very small. Most of the German institutes have pension funds.

In *France* a great deal of the nursing was formerly in the hands of religious orders, but there too the hospital school system, inaugurated in 1877, has grown. The schools managed by the *Assistance Publique* in Paris give a very thorough course of instruction.

In *Russia* nursing is mainly in the hands of the Red Cross Society, whose members are, however, trained in the hospital schools.

In *Italy, Spain, Portugal and Belgium* scientific nursing is in a backward state. The old religious system still prevails to a large extent, and, though some of the orders do their work with great devotion, the standard of knowledge and skill is not up to modern requirements. At San Remo and Rome institutions have been established for providing English trained nurses to private cases.

*Austria* is also in a very backward state, in spite of the fame of the Vienna clinics. The Red Cross Society provides a certain amount of trained nursing, and next to it the best-organized work is done by religious orders; but the nursing in the hospitals appears to be still in a neglected state. The Brothers of Mercy have charge of some of the men's hospitals, and also carry on a remarkable system of district nursing.

In *Holland* and the *Scandinavian countries* the organization is more modern and fairly adequate.

For full details on the large subject of the duties and qualifications of nurses the reader is referred to the numerous text-books and other technical authorities. Only a few general observations can be made here. Many candidates approach the calling with a very imperfect appreciation of its exacting character. The work is not easy or to be taken up lightly. It demands physical strength, sound health, scrupulous cleanliness, good temper, self-control, intelligence and a strong sense of duty. It embraces many duties—some of them menial and disagreeable—besides the purely medical and surgical functions. This is especially the case with district nursing, which is the highest and most exacting branch of the profession, because it imposes the greatest responsibility with the fewest resources and demands the most varied qualifications, while affording none of the attractions incidental to hospital work or private nursing among the rich. It is comparatively easy to fulfil routine duties, when every means is at hand and the standing conditions are the most favourable possible; when ventilation, warmth, light and cleanliness are all provided of the best, and when assistance can be summoned in a moment. To be thrown on your own resources and make the best of adverse conditions is an entirely different matter; it requires a thorough knowledge not of routine, but of principles. It is impossible, therefore, for nurses to be over-educated in the fullest sense of the word; but it is possible for them to be inappropriately educated, and perhaps that is sometimes the case now. Probably nursing has been elaborated to the inevitable point of specialization, and a somewhat different preparation is needed for different branches of the art.

#### Duties and qualifications.

Allusion has been made above to the subject of male nursing. It hardly finds a place in the British civil system, and was condemned for hospitals in Germany, where it is at its best, by so eminent an authority as Professor Virchow. In the South African War of 1899-1902 it was even suggested that female nurses should replace orderlies at the front. The only valid reason for preferring women to attend men rather than members of their own sex is the difficulty of obtaining a supply of equally well qualified and satisfactory male nurses. But this difficulty need not be permanent, and the assumption is much to be deprecated. It is, indeed, most desirable that men should be nursed by men. The advantages are many and real. For one thing women do not possess the physical strength which is often required. They cannot lift a heavy man, and ought not to be asked to do it. Then it is excessively irksome to a sensitive man to be attended by women for various necessary offices. In order to avoid it he will endeavour to do without assistance, and seriously prejudice his chances of recovery.

**AUTHORITIES.**—Sir Henry C. Burdett, *Hospitals and Asylums of the World; The Nursing Profession* (annual); Hampton, *Nursing*; Percy G. Lewis, *Nursing, its Theory and Practice*; Eva C. E. Luckes, *Hospital Sisters and their Duties*; Morten, *How to become a Nurse*; Florence Nightingale, *Notes on Nursing*; Nightingale Boyd, "Nursing," in Quain's *Dictionary of Medicine*.

**NUSHKI**, a town and district of Baluchistan. The town lies 70 m. south-west of Quetta, and is situated in a plain at the base of the Quetta plateau, 2900 ft. above the sea. Pop. (1901) 644. From this point the flat Baluchistan desert stretches away northwards and westwards to the Helmand river. The administration of the Nushki district was taken over from the khan of Kalat by the Indian government in 1896, and was leased from him on a perpetual quit rent in 1899. In 1902 a railway of 91 m. was sanctioned from Quetta to Nushki, which was com-

pleted in 1905. This railway makes Nushki the starting-point of the caravan route to Seistan. From the strategic point of view a force operating from Nushki would flank any advance from the north on Kandahar, and would also guard the south-west approach to the fortress of Quetta.

**NUSKU**, the name of the light and fire-god in Babylonia and Assyria, who is hardly to be distinguished, from a certain time on, from a god Girru—formerly read Gibil. Nusku-Girru is the symbol of the heavenly as well as of the terrestrial fire. As the former he is the son of Anu, the god of heaven, but he is likewise associated with Bel of Nippur as the god of the earth and regarded as his first-born son. A centre of his cult in Assyria was in Harran, where, because of the predominating character of the moon-cult, he is viewed as the son of the moon-god Sin (*q.v.*). Nusku-Girru is by the side of Ea, the god of water, the great purifier. It is he, therefore, who is called upon to cleanse the sick and suffering from disease, which, superinduced by the demons, was looked upon as a species of impurity affecting the body.

The fire-god is also viewed as the patron of the arts and the god of civilization in general, because of the natural association of all human progress with the discovery and use of fire. As among other nations, the fire-god was in the third instance looked upon as the protector of the family. He becomes the mediator between humanity and the gods, since it is through the fire on the altar that the offering is brought into the presence of the gods.

While temples and sanctuaries to Nusku-Girru are found in Babylonia and Assyria, he is worshipped more in symbolical form than the other gods. For the very reason that his presence is common and universal he is not localized to the same extent as his fellow-deities, and, while always enumerated in a list of the great gods, his place in the systematized pantheon is more or less vague. The conceptions connected with Nusku are of distinctly popular origin, as is shown by his prominence in incantations, which represent the popular element in the cult, and it is significant that in the astro-theological system of the Babylonian priests Nusku-Girru is not assigned to any particular place in the heavens. (M. JA.)

**NUSRETABAD**, the capital of Persian Seistan, so called after Nusret el Mulk, a former deputy governor of Seistan; when built, c. 1870, it was first called Nasirabad in honour of Nasr-uddin Shah; other names, used locally, are Shahr (town) i Seistan, Shahr i Nassiriyyeh, or simply Shahr, the town. It is the residence of British and Russian consuls, and has post and telegraph offices.

**NUT** (O. Eng. *hnutu*, cf. Dutch *noot*, Ger. *Nuss*; allied with Gael. *no*; it is not of the same form as Lat. *nux*), a term applied to that class of fruit which consists generally of a single kernel enclosed in a hard shell. Botanically speaking, nuts are one-celled fruits with hardened pericarps, sometimes more or less enveloped in a cupule or cup, formed by the aggregation of the bracts as in the hazel and the acorn. In commerce, however, the term has a wider application and embraces many fruits having hard woody indehiscent shells or coverings without reference to their enclosed seeds or kernels, besides leguminous pods, and even tuberous roots. A great number of nuts enter into commerce for various purposes, principally as articles of food or sources of oil, and for several ornamental and useful purposes. For the most part the edible nuts are very rich in oil, with only a small percentage of the other carbohydrates, starch, sugar, &c., and they also contain a large proportion of nitrogenous constituents. Thus possessing rich nutrient principles in a highly concentrated form, nuts are by themselves rather difficult of digestion, and the liability of many of them to become rancid is also a source of danger and a hindrance to their free use. Oleaginous nuts used for food are likewise employed more or less as sources of oil, but on the other hand there are many oil-nuts of commercial importance not embraced in the list of edible nuts.

On the following page is set out an alphabetical enumeration of the more important nuts, and of products passing under that name, used either as articles of food or as sources of oil.

Name.	Source.	Locality.	Remarks.
Almond . . . . .	<i>Amygdalus communis</i> , var. <i>dulcis</i>	S. Europe . . . . .	Food, oil.
Almond (bitter) . . . . .	<i>Amygdalus communis</i> , var. <i>amara</i>	.....	Oil.
Ar nut or earth nut . . . . .	Tubers of <i>Bunium flexuosum</i> and other species	W. Europe (Britain) . . . . .	Food.
Bambarra ground nut . . . . .	<i>Voandzeia subterranea</i>	Tropics, especially Africa	Food.
Ben nut. . . . .	<i>Moringa pterygosperma</i> (a winged seed)	India . . . . .	Oil.
Bitter nut . . . . .	<i>Carya amara</i> (swamp hickory)	N. America . . . . .	See HICKORY.
Brazil nut . . . . .	<i>Bertholletia excelsa</i>	S. America . . . . .	Food, oil.
Bread nut . . . . .	<i>Brosimum Alicastrum</i>	W. Indies . . . . .	Food.
Butter or Souari nut . . . . .	<i>Caryocarp nuciferum</i>	Guiana . . . . .	Food.
Cahoun nut . . . . .	<i>Alhaea Cohune</i>	Honduras . . . . .	Oil.
Candle nut . . . . .	<i>Aleurites triloba</i>	S. Sea Islands . . . . .	Oil.
Cashew nut . . . . .	<i>Anacardium occidentale</i>	W. Indies and Tropical America	Food, oil.
Chestnut . . . . .	<i>Castanea vesca</i>	S. Europe . . . . .	Food.
Cob, filbert, or hazel . . . . .	<i>Corylus Avellana</i>	Europe (Britain), &c.	See HAZEL.
Cob nut of Jamaica . . . . .	<i>Omphalea diandra</i>	W. Indies and Tropical America	Food.
Coco-nut . . . . .	<i>Cocos nucifera</i>	Tropics . . . . .	Food, oil.
Cola nut . . . . .	<i>Cola acuminata</i>	W. Africa . . . . .	Food.
Dike nut . . . . .	<i>Irvingia Barteri</i>	W. Africa . . . . .	Food, oil.
Ginkgo nut . . . . .	<i>Ginkgo biloba</i> (seed)	Japan, China . . . . .	Food, oil.
Ground nut or pea nut . . . . .	<i>Arachis hypogaea</i>	Tropics . . . . .	See GROUND NUT.
Hickory nut . . . . .	<i>Carya alba</i>	N. America . . . . .	See HICKORY.
Hog nut . . . . .	<i>Carya porcina</i> .	N. America . . . . .	Eaten by animals.
Jesus' nut . . . . .	<i>Trapa naliana</i>	S. Europe . . . . .	Food.
Mocker nut . . . . .	<i>Carya tomentosa</i>	N. America . . . . .	See HICKORY.
Noroton Bay chestnut . . . . .	<i>Casianospermum australe</i>	Australia . . . . .	Food.
Nutmeg . . . . .	<i>Myristica moschata</i>	E. Indies . . . . .	Spice. See NUTMEG.
Nutmeg (wild). . . . .	<i>Myristica fatua, Mt. Iom- entosa, &amp;c.</i>	Tropics . . . . .	Spice. See NUTMEG.
Olive nut . . . . .	<i>Elaeagnus Ganitrus, &amp;c.</i>	E. Indies . . . . .	Food.
Palm nut . . . . .	<i>Elaeis guineensis</i>	W. Africa . . . . .	Oil. See PALM.
Pecan nut . . . . .	<i>Carya olivaeformis</i>	N. America . . . . .	Food, oil. See HICKORY.
Pekea nut . . . . .	<i>Caryocarp butyrosom</i>	Guiana . . . . .	Food.
Physic nut . . . . .	<i>Cucurc purgans</i>	Tropical America . . . . .	Oil.
Pine nut . . . . .	<i>Pinus Pinea, &amp;c.</i>	Italy . . . . .	Food.
Pistachio nut . . . . .	<i>Pistachia vera</i>	S. Europe, &c. . . . .	Food.
Quandang nut . . . . .	<i>Ficusus acuminatus</i>	Australia . . . . .	Food.
Ravensara nut. . . . .	<i>Agathophyllum aromaticum</i>	Madagascar . . . . .	Spice.
Rush nut . . . . .	<i>Cyperus esculentus</i> (tubers)	S. Europe, &c. . . . .	Food.
Sapucaya nut . . . . .	<i>Lecythis Ollaria</i>	Brazil . . . . .	Food.
Tahiti chestnut . . . . .	<i>Inocarpus edulis</i>	S. Sea Islands . . . . .	Food.
Walnut . . . . .	<i>Juglans regia</i>	Asia, Europe . . . . .	Food, oil.
Water chestnut . . . . .	Various species of <i>Trapa</i>	S. Europe, India, &c. . . . .	Food.

There remain to be enumerated a number of nuts of commercial value for turnery and ornamental purposes, for medicinal use, and for several miscellaneous applications in the arts. These include:

*diandra*, the seeds of which resemble in taste the ordinary cob or hazel nut. The seed, however, contains a deleterious embryo, which must not be eaten.

Cola, kola or goora nuts are

importance are or will be separately noticed, and here further allusion is only made to a few which form current articles of commerce, not otherwise treated of.

The bread nut of Jamaica is the fruit of a lofty tree, *Brosimum Alicastrum*. It is about an inch in diameter, and encloses a single seed, which, roasted or boiled, is a pleasant and nutritious article of food.

The souari or surahwa nut, called also the "Butter nut of Demerara," and by fruiterers the "Suwarrow nut," is the fruit of *Caryocarp nuciferum*, a native of the forests of Guiana, growing 80 ft. in height. This is perhaps the finest of all the fruits called nuts. The kernel is large, soft, and even sweeter than the almond, which it somewhat resembles in taste. The few that are imported come from Demerara, and are about the size of an egg, somewhat kidney-shaped, of a rich reddish-brown colour, and covered with large rounded tubercles.

The pekea nut, similar in appearance and properties, is the produce of *Caryocarp butyrosom*, growing in the same regions of tropical America.

The Jamaica cob nut is the produce of a euphorbiaceous tree, *Omphalea diandra*, a tree, native of tropical Africa, now introduced into the West Indies and South America. The nuts form an important article of commerce throughout Central Africa, being used over a wide area as a kind of stimulant condiment. The nuts, of which there are numerous varieties, are found to contain a notable proportion of theine, as much as 2-13 %, besides theobromine and other important food-constituents, to which circumstances, doubtless, their valuable properties are due.

Quoilla nuts, the hard inner portion ("stone") of the palm, *Attalea junifera*, of Brazil, are highly valued for turnery purposes. They have an elongated oval form, 3 to 4 in. in length, and being intensely hard they take a fine polish, displaying a richly streaked brown colour.

Name.	Source.	Locality.	Remarks.
Betel nut . . . . .	<i>Areca Catechu</i>	E. Indies . . . . .	.....
Bladder nut . . . . .	<i>Staphylea pinnata</i>	S. Europe . . . . .	Necklaces.
Boamah nut . . . . .	<i>Pycnocom macropphylla</i>	Africa . . . . .	Tanning.
Bonduc nut . . . . .	<i>Guilandina Bonduc</i>	India . . . . .	Medicine, beads.
Clearing nut . . . . .	<i>Strychnos potatorum</i>	India . . . . .	Clearing water.
Coquilla nut . . . . .	<i>Attalea Junifera</i>	Brazil . . . . .	Turnery.
Corozo nut or vegetable ivory . . . . .	<i>Phytelphas Macrocarpa</i>	Tropical S. America . . . . .	See PALM.
Cumara nut (Tonka bean) . . . . .	<i>Dipterix odorata</i>	Tropical S. America . . . . .	Perfume.
Grugru nut . . . . .	<i>Acrocomia selocarpa</i>	S. America . . . . .	Beads.
Horse chestnut . . . . .	<i>Aesculus Hippocastanum</i>	S. Europe . . . . .	Starch.
Marking nut . . . . .	<i>Semecarpus Anacardium</i>	E. Indies . . . . .	Marking ink and varnish.
Nut galls . . . . .	<i>Quercus infectoria</i>	Levant . . . . .	Dyeing and ink making.
Poison nut . . . . .	<i>Strychnos Nux-Vomica</i>	E. Indies . . . . .	See GALLS. Medicine. See NUX VOMICA.
Sassafras nut . . . . .	<i>Nectandra Puchury</i>	S. America . . . . .	Aromatic.
Snake nut . . . . .	<i>Opuntia caroliniana</i>	S. America . . . . .	Curiosity.
Soap nut . . . . .	<i>Sapindus Saponaria</i>	W. Indies . . . . .	Washing; ornamental

The application of the term nut to many of these products is purely arbitrary, and it is obvious that numerous other bodies not known commercially as nuts might with equal propriety be included in the list. Most of the nuts of real commercial

The marking nut, *Semecarpus Anacardium*, is a fruit closely allied in its source and properties to the cashew nut (*q.v.*). The marking nut is a native of the East Indies, where the extremely acid juice of the shell of the fruit in its unripe state is mixed with quicklime and used as a marking-ink. The juice also possesses medicinal virtues as an external application, and when dry it is the basis of a valuable caulking material and black varnish. The seeds are edible, and the source of a useful oil.

Physic nuts are the produce of the euphorbiaceous tree, *Curcas purgans*, whence a valuable oil, having similar purgative properties to castor oil, is obtained. The plant is a native of South America, but is now found throughout all tropical countries.

Pine nuts are the seeds of several species of *Pinus*, eaten in the countries of their growth, and also serving to some extent as sources of oil. Of these the most important are the stone pine, *Pinus pinea*, of Italy and the Mediterranean coasts, and the Russian stone pine, *Pinus Cembra*. The *Pinus Sabiniana* of California and *P. Gerardiana* of the Himalayas similarly yield edible seeds. These seeds possess a pleasant, slightly resinous flavour.

Ravensara nuts, the fruit of *Agathophyllum aromaticum* (Lauraceae), a native of Madagascar, is used as a spice under the name of the Madagascar clove nutmeg.

The Sapucaya nut, a native of Brazil, is seen occasionally in fruit-shops. It is produced by a large tree, *Lecythis Ollaria*, or "cannon-ball tree." Its specific name is taken from the large urn-shaped capsules, called "monkey-pots" by the inhabitants, which contain the nuts. The sapucaya nut has a sweet flavour, resembling the almond, and if better known would be highly appreciated. It is, however, scarce, as the monkeys and other wild animals are said to be particularly fond of it. This nut, which is of a rich amber-brown, is not unlike the Brazil nut, but it has a smooth shell furrowed with deep longitudinal wrinkles.

Soap nuts are the fruits of various species of *Sapindus*, especially *S. Saponaria*, natives of tropical regions. They are so called because their rind or outer covering contains a principle, saponine, which lathers in water, and so is useful in washing. The pods of *Acacia concinna*, a native of India, possess the same properties, and are also known as soap nuts.

**NUTATION** (from Lat. *nutare*, to nod), a revolution of the celestial pole around its mean position, due to inequalities in the action of the sun and moon, on an earth of ellipsoidal form. When either of these attracting bodies is in the plane of the equator, it produces no change in the direction of the celestial pole. The greater their distance from this plane, the greater the change, for reasons shown in the article ASTRONOMY (*Celestial Mechanics*). The result is a motion which can be divided into two components. One of these is the progressive and nearly uniform motion of a fictitious mean pole, called precession (*q.v.*), and the other a revolution of the true around the mean pole, depending on the varying declinations of the sun and moon, and called nutation. Owing to the revolution of the moon's node and the inclination of its orbit, this body moves through a wider range of declination in some positions of the node than in others. The period of the revolution of the node is 18.6 years. At one time of this period the limits of its declination are more than 28° north and south, while, at the opposite point, they are little more than 18°. The result of these periodic changes is that the nutation takes place nearly in an ellipse, differing little from a circle, at a distance of about 9", in a period of about 18.6 years. The motion is not exactly an ellipse, having a great number of minute inequalities arising from the ellipticity of the orbits of the sun and moon and their varying declinations. The amount and formulae of nutation from year to year are given in the *Nautical Almanac*.

**NUTCRACKER**, the name given by G. Edwards in 1758 (*Gleanings*, No. 240) to a bird which had hitherto borne no English appellation, though described in 1544 by Turner, who, meeting with it in the Rhaetic Alps, where it was called "Nussbrecher" (*hodie* "Nussbrecher"), translated that term into

Latin as *Nucifraga*. In 1555 C. Gesner figured it and conferred upon it another designation, *Corycactates*. It is the *Corvus corycactates* of Linnaeus and the *Nucifraga corycactates* of modern ornithology. F. Willughby and J. Ray obtained it on the road from Vienna to Venice as they crossed what must have been the Sömmerring Pass, 26th September 1663. The first known to have occurred in Britain was, according to T. Pennant, shot at Moslyn in Flintshire, 5th October 1753, and about fifteen more examples have since been procured, and others seen, in the island. Contrary to what was for many years believed, the nest of the Nutcracker seems to be invariably built on the bough of a tree, some 20 ft. from the ground, and is a comparatively large structure of sticks, lined with grass. The eggs are of a very pale bluish-green, sometimes nearly spotless, but usually more or less flecked with pale olive or ash-colour. The chief food of the Nutcracker appears to be the seeds of various conifers, which it extracts as it holds the cones in its foot, and it has been questioned whether the bird has the faculty of cracking nuts—properly so called—with its bill, though that can be used with much force and, at least in confinement, with no little ingenuity. The old supposition that the Nutcrackers had any affinity to the Woodpeckers (*Picidae*) or were intermediate in position between them and the Crows (*Corvidae*) is now known to be wholly erroneous, for they undoubtedly belong to the latter family (see also CROW). (A. N.)

**NUTHATCH**, in older English NUTHACK, from its habit of hacking or chipping nuts, which it cleverly fixes, as though in a vice, in a chink or crevice of the bark of a tree, and then hammers them with the point of its bill till the shell is broken. This bird was long thought to be the *Sitta europaea* of Linnaeus; but that is now admitted to be the northern form, with the lower parts white, and its buff-breasted representative in central, southern and western Europe, including England, is known as *Sitta caesia*. It is not found in Ireland, and in Scotland its appearance is merely accidental. Without being very plentiful anywhere, it is generally distributed in suitable localities throughout its range—those localities being such as afford it a sufficient supply of food, consisting during the greater part of the year of insects, which it diligently seeks on the boles and larger limbs of old trees; but in autumn and winter it feeds on nuts, beech-mast, the stones of yew-berries and hard seeds. Being of a bold disposition, and the trees favouring its mode of life often growing near houses, it will become on slight encouragement familiar with men; and its neat attire of ash-grey and warm buff, together with its sprightly gestures, render it an attractive visitor. It generally makes its nest in a hollow branch, plastering up the opening with clay, leaving only a circular hole just large enough to afford entrance and exit; and the interior contains a bed of dry leaves or the filmy flakes of the inner bark of a fir or cedar, on which the eggs are laid. In the Levant occurs another species, *S. syriaca*, with somewhat different habits, as it haunts rocks rather than trees; and four or five representatives of the European arboreal species have their respective ranges from Asia Minor to the Himalayas and Northern China. North America possesses nearly as many; but, curiously enough, the geographical difference of coloration is just the reverse of what it is in Europe—the species with a deep rufous breast, *S. canadensis*, being that which has the most northern range, while the white-bellied *S. carolinensis*, with its western form, *S. aculeata*, inhabits more southern latitudes. The Ethiopian Region has as representative of the group the *Hypositta corallirostris* of Madagascar. *Callisitta* and *Dendrophia* are nearly allied genera, inhabiting the Indian Region, and remarkable for their beautiful blue plumage. *Sittella*, with four or five species, is found in Australia and New Guinea, whilst *Daphnoesitta* occurs in New Guinea. The nuthatches are placed in the *Passerine* family *Sittidae*, intermediate between the *Paridae* and the *Certhiidae*. (A. N.)

**NUTMEG** (from "nut," and O. Fr. *mugue*, musk, Lat. *musculus*), the commercial name of a spice representing the kernel of the seed of *Myristica fragrans* (fig. 1), a dioecious evergreen tree, about 50 to 60 ft. high, found wild in the Banda Islands and a few of the neighbouring islands, extending to New Guinea.

Nutmeg and mace are almost exclusively obtained from the Banda Islands, although the cultivation has been attempted with varying success in Singapore, Penang, Bengal, Réunion, Brazil, French Guiana and the West Indies. The trees yield fruit in eight

The process of liming, which originated at the time when the Dutch held a monopoly of the trade, was with the view of preventing the germination of the seeds, which were formerly immersed for three months in milk of lime for this purpose, and a preference is still manifested in some countries for nutmegs so prepared. It has, however, been shown that this treatment is by no means necessary, since exposure to the sun for a week destroys the vitality of the kernel. Penang nutmegs are never limed. The entire fruit preserved in syrup is used as a sweetmeat in the Dutch East Indies.



FIG. 3.—*Myristica fragrans*.  
1. Male flower.  
2. Female flower.



From Strasburger's *Lehrbuch der Botanik*, by permission of Gustav Fischer.

FIG. 1.—*Myristica fragrans*. (Official.)

1. Twig with male flowers.
2. Ripe pendulous fruit opening.
3. Fruit after removal of one-half of the pericarp, showing the dark brown seed surrounded by the ruptured arillus.
4. Kernel freed from the seed-coat.

years after sowing the seed, reach their prime in twenty-five years, and bear for sixty years or longer. Almost the whole surface of the Banda Islands is planted with nutmeg trees, which thrive under the shade of the lofty *Canarium commune*. In Bencoolen the tree bears all the year round, but the chief harvest takes place in the later months of the year, and a smaller one in April, May and June. The ripe fruit is about 2 in. in diameter, of a rounded pear-shape, and when mature splits into two, exposing a crimson arillus surrounding a single seed (figs. 1, 2). When the fruit is collected the pericarp is first removed; then the arillus is carefully stripped off and dried, in which state it forms the mace of commerce. The seed consists of a thin, hard testa or shell, enclosing a wrinkled kernel, which, when dried, is the nutmeg. The kernel consists mainly of the abundant endosperm, which is firm, whitish in colour and marbled with numerous reddish-brown vein-like partitions, into which the inner seed-coat penetrates, forming what is known botanically as ruminated endosperm.



After Berg and Schmidt, from Strasburger's *Lehrbuch der Botanik*, by permission of Gustav Fischer.

FIG. 2.—*Myristica fragrans*, seed cut through longitudinally. (Official.)

- a. Aril.
- b. Outer integument, interrupted at  $r$  by the raphe.
- c. Ruminated endosperm.
- d. Embryo (nat. size).

To prepare the nutmegs for use, the seed enclosing the kernel is dried at a gentle heat in a drying-house over a smouldering fire for about two months, the seeds being turned every second or third day. When thoroughly dried the shells are broken with a wooden mallet or flat board and the nutmegs picked out and sorted, the smaller and inferior ones being reserved for the expression of the fixed oil which they contain, and which forms the so-called oil of mace.

The dried nutmegs are then rubbed over with dry sifted lime.

"Oil of mace," or nutmeg butter, is a solid fatty substance of a reddish-brown colour, obtained by grinding the refuse nutmegs to a fine powder, enclosing it in bags and steaming it over large cauldrons for five or six hours, and then compressing it while still warm between powerful wedges, the brownish fluid which flows out being afterwards allowed to solidify. Nutmegs yield about one-fourth of their weight of this substance. It is partly dissolved by cold alcohol, the remainder being soluble in ether. The latter portion, about 10% of the weight of the nutmegs, consists chiefly of *myristin*, which is a compound of *myristic acid*,  $C_{17}H_{33}O_2$ , with glycerin. The fat which is soluble in alcohol appears to consist, according to Schmidt and Roemer (*Arch. Pharm.* [3], xxi, 33-38), of free myristic and stearic acids; the brown colouring matter has not been satisfactorily investigated. Nutmeg butter yields on distillation with water a volatile oil to the extent of about 6%, consisting almost entirely of a hydrocarbon called *myristicene*,  $C_{16}H_{32}$ , boiling at  $165^{\circ}C$ . It is accompanied by a small quantity of an oxygenated oil, *myristol*, isomeric with carvol, but differing from it in not forming a crystalline compound with hydrosulphuric acid. Mace contains a similar volatile oil, *maceene*, boiling at  $160^{\circ}C$ , which is said by Clöetz to differ from that of nutmegs in yielding a solid compound when treated with hydrochloric acid gas.

The name nutmeg is also applied to other fruits or seeds in different countries. The Jamaica or calabash nutmeg is derived from *Monodora Myristica*, the Brazilian from *Cryptocarya moschata*, the Peruvian from *Laurelia sempervirens*, the Madagascar or clove nutmeg from *Agathophyllum aromaticum*, and the Californian or stinking nutmeg from *Torreya Myristica*. The cytodeons of *Nectandra Puchury* were at one time offered in England as nutmegs.

**NUTRITION.** The physiology of nutrition involves the study of the way in which the tissues of the body, and more especially the great master tissues, muscle and nerve, obtain the material for growth and repair and the energy for mechanical work and heat production, and of the mode in which they get rid of the waste products of their activity. The study is therefore very largely a study of the history of the food of the body, since it is in the food that the necessary matter and energy are supplied. Under **DIETETICS** the composition and special importance of various foods and the laws which regulate the supply of food under different conditions of the body are separately dealt with. Here the mode of digestion, the utilization and the elimination of the end products of the three great constituents, proteins, carbohydrates and fats, are alone considered. They are treated under the following heads: I. The Chemistry of Digestion; II. The Mode of Formation of the Digestive Secretions; III. The Mechanism by which the Food is passed along the Alimentary Canal; IV. The Absorption of Food; V. Metabolism; VI. Excretion.

#### I. CHEMISTRY OF DIGESTION

The essential step which prepares the ordinary food for utilization in the body, for the change into living matter, is digestion, a process which the food undergoes under the influence of the ferments or enzymes present in the gastro-intestinal tract. By this process it is broken down into simpler substances, which can be utilized by the body tissues for conversion into protoplasm and as the supply of energy. That part which is unsuited for use in the body is either passed as faeces or absorbed and excreted in the urine.

1. *Enzyme Action generally.*—The substances which bring about this change are known as ferments, enzymes or zymins. Formerly it was believed that there were two distinct classes

of enzymes, those which were living or associated with living cells, and those which were non-living. In 1897, however, E. Buchner and M. Hahn showed that from living cells (yeast) a ferment could be obtained which acted quite as well extracellularly as when it was bound up within the cell. Subsequent work has shown that other organisms act by the enzymes they contain, so that it is now recognized that there is no essential difference between the living or organized ferment and the non-living or unorganized ferment. All ferments probably act as catalysators or catalysts. Catalysis is the process by which reactions are either initiated or accelerated by the mere presence of certain substances which remain unchanged during the process; to these substances the name of catalysators has been given. As an example of such catalytic action the acceleration of the decomposition of hydrogen peroxide ( $H_2O_2$ ) into water ( $H_2O$ ) and oxygen (O) by the action of a colloidal solution of platinum may be given. C. Oppenheimer defines an enzyme as a substance produced by living cells, which acts by catalysis. E. Fischer has shown that the action of ferments is specific, that is, the ferment only exerts its action on definite substances or substrates of definite structural arrangement. He has compared the relation of ferment to substrate to that of a key to its lock. Ferments which bring about the breakdown of proteins are without influence on fats and carbohydrates; those which decompose fats leave proteins and carbohydrates untouched, and so on.

The chemical composition of enzymes is unknown. It has been assumed that they are protein in nature, but this is mainly because it has been found that when they are extracted from tissues they are apparently in combination with proteins. In all probability the protein is there as an impurity owing to incomplete separation.

As regards the general properties of enzymes, most of them can be precipitated from their solutions by means of alcohol. They can also be carried down by fine precipitates of certain inorganic salts or by protein precipitation, e.g. when a precipitate of casein is produced by acidifying a casein solution with acetic acid. Most of the ferments are soluble in water or saline solutions, and in glycerin and water. The ferments are found to have an optimum temperature of action. This temperature in most cases ranges from  $37^\circ$  to  $40^\circ$  C. All true ferments are thermolabile, being destroyed at about  $70^\circ$  C. Ferments are hindered in their action to some extent by the general protoplasmic poisons, such as salicylic acid, chloroform, &c. The action of many of them is retarded when the products of their action are allowed to accumulate. Just as when a chemical reaction is set up its rate tends to decrease and finally comes to a standstill before the reaction is completed—an equilibrium being established—so the reactions set up by enzymes also tend to come to an equilibrium before the complete conversion of the original substance. In the case of certain enzymes at least this equilibrium may be reached from either side; thus the enzyme maltase may either bring about the breakdown of the sugar maltose to dextrose or cause a synthesis of dextrose to maltose.

A number of the body ferments have now been shown to exist in the tissues in an inactive form. This condition is known as the pro-ferment or zymogen state, and before any action can be exerted it must be activated, usually by some specific substance, as in the case of the activation of trypsinogen by means of enterokinase. The following table gives a list of the principal ferments concerned in the digestion and metabolism of food-stuffs:—

Material acted on.	Enzyme.	Where found.
I. Protein	Pepsin	Gastric juice
	Trypsin	Pancreatic juice
	Erepsin	Small intestine
	Various autolytic enzymes	Tissues generally
II. Fats	Lipase	Pancreatic juice and certain tissues
	Ptyalin (salivary diastase)	Saliva
	Pancreatic diastase	Pancreatic juice
III. Carbohydrates	Maltase	Pancreatic juice
	Invertase	Small intestine
	Lactase	Small intestine
	Various tissue diastases	Liver, muscle, &c.

Certain oxydases, catalases and de-amidizing enzymes are found in the tissues generally and play an important part in the various metabolic processes.

2. *Digestion in the Mouth.*—The first of the digestive secretions which food comes into contact with is the saliva. This

is the mixed secretion from the various glands, salivary and other, the ducts of which open in the mouth. The saliva, which is for the most part produced by the three large salivary glands, the parotid, the sub-maxillary and the sub-lingual, is a colourless or a slightly turbid viscous fluid with a faintly alkaline reaction and of low specific gravity. It contains a very small proportion of solids, which vary somewhat in amount and character in the secretions of the different glands. Mucin and traces of other proteins are present. Small amounts of potassium sulphocyanide may nearly always be detected. The functions of the saliva are twofold. First, it has a mechanical action moistening the mouth and the food and thus aiding mastication and swallowing by securing the formation of a proper bolus of food; it also assists by binding the particles together, an action of special importance when the food is dry. Second, in man and in some of the lower animals the enzyme ptyalin exerts an action in digestion on part of the carbohydrates of the diet. The starches or polysaccharides are broken down, first of all to the simple dextrans and then to the still more simple disaccharide, maltose. The further breakdown of the maltose is carried out in the intestine by the action of a ferment maltase which does not exist at all or only in the merest traces in the buccal secretion. The action of ptyalin on starches is thus very similar to that of acids, except that it stops at the formation of maltose. Ptyalin acts best at a temperature of about  $40^\circ$  C. and in a neutral or faintly alkaline medium, its action being inhibited by the presence of even very dilute solutions of the mineral acids. If the acid be in sufficient amount the enzyme is destroyed. For this reason the action ceases in the stomach whenever the bolus is completely permeated by the gastric juice. As it takes time for the gastric juice thoroughly to permeate the food mass, which remains for a considerable period in the fundus of the stomach unmixed with the secretion, salivary digestion goes on for about half an hour after food is taken.

3. *Gastric Digestion.*—The passage of food from the mouth to the stomach will be dealt with later. The stomach has two digestive functions: (1) It acts as a store chamber permitting a full meal to be taken; (2) it acts as a digestive organ of importance in preparing the food for further attack in the intestinal canal. But the stomach cannot be regarded as an essential organ, since it has been removed in dogs and in man without apparent interference with nutrition and health.

Gastric digestion is brought about by the action of the gastric juice, a clear watery, colourless and strongly acid fluid with a specific gravity of about 1003. The amount of solids present is extremely small, about 0.3%. They consist of protein, nucleic acid, lecithin and inorganic salts, in addition to the more important constituents, the enzymes and hydrochloric acid.

The amount of hydrochloric acid present in the juice varies with the period of digestion. In man the maximum acid concentration is about 0.2%. The acid exists in the stomach in two forms as free hydrochloric acid and as combined hydrochloric acid. The amount of each depends on various factors: (1) the secretion itself; (2) the nature of the food; and (3) the rapidity with which the stomach empties itself, &c. For instance, after a protein-free meal the hydrochloric acid is for the most part free, whereas, when protein is present, it combines with it and, unless secreted in very large amount, most of the acid is in a fixed condition.

The hydrochloric acid is formed by the activities of certain gland cells in the middle region of the stomach, and the fact that it does not exist as such in the blood proves that it is formed within these cells. Further, it has been found that the gastric mucous membranes of starving dogs contain 0.74% of sodium and potassium chloride, much more than is present in any other organ or in the blood plasma. That the chlorine comes from the sodium chloride in the food has been shown by the fact that, when the tissues are deprived of this salt, and sodium bromide is given, hydrobromic acid may appear in the gastric secretion.



The hydrochloric acid is essential for the action of the gastric enzyme, pepsin, in splitting up the protein of the food. In addition to this, the acid has a slight action in splitting polysaccharides and disaccharides. Lastly, it acts as a bactericidal agent, preventing bacterial decomposition from taking place, and it may thus prevent certain noxious bacteria, taken in in the food, from gaining access to the intestinal tract, where there is a chance of their flourishing in the rich alkaline medium. It is owing to the presence of hydrochloric acid that gastric juice can be kept for prolonged periods without undergoing putrefaction.

The quantity of juice secreted varies with the nature of the food consumed. Thus in one experiment, after the use of a test meal consisting of 25 grammes bread and 250 c.c. tea, there was a flow of 106 c.c., whereas in another case with an ordinary meal there was an output of practically 600 c.c. gastric juice.

It has been shown that not only does the amount of juice secreted vary with the nature of the food ingested but that the digestive activity of the secretion also varies in the same way. He gives the following table:—

Quantities and Properties of Gastric Juice with Different Diets:  
200 gms. Flesh, 200 gms. Bread, 600 c.c. Milk.

Hour.	Quantities of juice in c.c.			Digestive Power in mm.		
	Flesh.	Bread.	Milk.	Flesh.	Bread.	Milk.
1st	11.2	10.6	4.0	4.94	6.10	4.21
2nd	11.3	5.4	8.6	3.63	7.97	2.35
3rd	7.6	4.0	9.2	3.01	7.51	2.35
4th	5.1	3.4	7.7	2.87	6.19	2.65
5th	2.8	3.3	4.0	3.20	5.29	4.63
6th	2.2	2.2	0.5	3.58	5.72	6.12
7th	1.2	2.6	..	2.85	5.48	..
8th	0.6	2.6	..	3.27	5.50	..
9th	..	0.9	..	..	5.75	..
10th	..	0.4	..	..	..	..

Thus each separate food gives rise to a definite hourly secretion of the juice and to a characteristic alteration in its properties. The meat diet brings about a very rapid flow, the maximum output taking place within the first two hours; with bread the maximum output is even earlier. With milk somewhat later. When the juice is examined as regards its digestive activity, it is found that with the meat the most active juice is secreted within the first hour, with bread in the second and third hours, and with milk in the sixth hour.

According to the nature of the food, the stomach seems to be stimulated to form a secretion which will best serve its purpose and give the minimum of waste. It thus works economically.

The principal ferment found in the gastric juice is pepsin, a ferment which acts only in the presence of a mineral acid. The action proceeds best at a temperature of about 37° C. in an acid medium of 0.2% to 0.3%. Pepsin is elaborated in the so-called chief cells of the gastric glands as an inert precursor—propepsin. It is only when it comes into contact with the acid of the juice that it is activated and rendered capable of attacking the protein of the food.

As already mentioned, the main function of the gastric juice is to deal with the protein moiety of the food and to prepare it for further digestion in the intestine.

The first result of the action of this secretion on protein matter is to render it soluble—a metaprotein or acid albumin (syntonin), being formed. This body may be regarded mainly as the product of the action of the hydrochloric acid independent of the pepsin.

The following steps of decomposition are the result of the action of pepsin. From the metaprotein primary and secondary proteoses, the so-called proto-, hetero- and deuterobiosomes are formed, and from these peptones are finally produced. The result of this process of digestion or hydrolysis induced by the pepsin is that complex protein substances of high molecular weight are converted into simpler bodies of comparatively low molecular weight. Formerly it was believed that the action of the pepsin on protein could not carry the decomposition further than the peptones, but recently it has been shown that still further splitting can be brought about, and that the simple amino acids of which the protein molecule is built up can be produced. This latter process, however, takes a very long time even under favourable circumstances, and it probably never occurs under normal conditions. The contents of the stomach—products of protein digestion—are passed on into the duodenum, chiefly as proteoses and peptones.

In addition to the principal ferment of the gastric juice some workers hold that another enzyme is present. This is the ferment rennet, rennin, or chymosin, the sole action of which, so far as is known at present, is to bring about the curdling of milk, the curd formed being dealt with in the ordinary way by the pepsin. Clotting of milk under the action of rennet occurs at a suitable temperature with great rapidity. This process is said to take place in two stages: (1) the

rennet converts the caseinogen of the milk into paracasin, and (2) this paracasin unites with the lime salts present in the milk and forms the curd or precipitate. That lime salts are absolutely essential for this process of clotting has been shown by the fact that, if they are removed by precipitation as by oxalates, no clotting will take place even after the addition of a large amount of active rennet. Immediate clotting takes place, however, when the necessary lime salts are restored. Many observers now hold that this rennet action is not the property of a specific ferment but simply another phase of the action of pepsin. For this view, which has been put forward by well-known workers, there is much to be said and certainly the power of curdling milk is not confined to the stomach, but has been found in various tissue extracts, and, indeed, wherever proteolytic enzymes are found.

The speed with which the stomach is emptied depends to a great extent on the nature of the food. Plain water leaves the stomach almost at once, salt and sugar solutions at a somewhat slower rate. Milk under the action of rennet curdles. The whey rapidly leaves the stomach, whereas the casein and fat are retained for further treatment. On a mixed diet, emptying of the stomach in man proceeds very slowly, requiring about four hours. Cannon, by feeding with food impregnated with bismuth and using X-rays, showed that carbohydrates leave most rapidly, then mixtures of carbohydrates and proteins, then proteins, then fats, and finally mixtures of fats and proteins. The diet which remains longest in the stomach is a mixture of fats and proteins—rich food, as it is popularly called. Here two factors enter to prevent rapid emptying: (1) the presence of much fat, and (2) the acid secretion engendered by the abundant protein.

There is no doubt that fats present in fine emulsion can be decomposed in the stomach. The action proceeds in a medium which is slightly acid or neutral, being entirely prevented by the presence of strong acids and alkalis. Many workers believe this gastrolipase to be of pancreatic or intestinal origin, and suppose that it gains entrance to the stomach by a reflux flow through the pylorus. Evidence is accumulating to show that this view is correct.

By means of pepsin and gastrolipase proteins and fats are dealt with. No specific enzyme for carbohydrates has been found in the stomach in man. Certainly a small amount of polysaccharide decomposition takes place, but this is dependent (1) on the ptyalin which comes from the mouth, and (2) on a certain amount of hydrolysis due to the action of the free hydrochloric acid.

4. *Digestion in the Intestine.*—The passage of food from the stomach to the intestine will be considered later. The food so far digested in the stomach is known as chyme, and it is passed on to undergo intestinal digestion under the influence of (1) the enzymes of the pancreas, and (2) of other enzymes present in the different secretions of the intestine. Digestion in the intestine may accordingly be described under these two heads.

(a) *Pancreatic Digestion.*—The pancreatic juice is the secretion from the pancreas and is discharged into the duodenum. The secretion obtained from a fistula of the pancreatic duct varies in character according to whether the opening into the duct has been made recently or some time before the examination. It is a clear, usually thin fluid with a specific gravity of about 1.008, and with an alkaline reaction. It contains a certain amount of protein and ash. The most important inorganic constituent is sodium carbonate, which gives the alkaline reaction (alkalinity is, as  $\text{NaOH} = 0.47\%$ ). This alkaline salt, along with that contained in the intestinal juice, plays an important part in neutralizing the acid chyme.

In the pancreatic secretion there are at least three important enzymes, each with a definite action: (a) trypsin, the proteolytic enzyme which brings about the further breakdown of the food proteins; (b) a diastase which deals with the carbohydrates, and (c) a lipase which acts on the fats.

(a) *Trypsin.*—This ferment, in the form in which it is secreted—trypsinogen—is inert. Before it can exert its hydrolytic action it must be activated. This activation is brought about by another enzyme which is found in the intestinal tract—enterokinase. The conversion is brought about as soon as the trypsinogen comes into contact with the enterokinase, the merest trace of which suffices to activate a large amount of trypsinogen.

Trypsin acts on the protein just as pepsin does, by bringing about hydrolytic changes. It differs from the latter in acting best in an alkaline or neutral medium. Its effect is much more energetic than that of pepsin, so that the protein molecule is more completely decomposed. Whilst it generally finishes the decomposition which the pepsin has begun, it can break down the original protein quite as easily if not more easily than does pepsin, and it carries the splitting as far as the comparatively simple crystalline bodies, the amino acids or groups of these, the polypeptides, bodies intermediate between the complex peptones and the simple amino acids of which the protein is built up.

The character and properties of the products formed in such digestion depend on the nature of the protein acted upon. As will be seen from the following table these proteins vary fairly widely in the proportion of amino acids which they contain.

100 Grammes Protein yielded

	Caseinogen.	Gelatine.	Globine from Oxy-haemoglobin.	Elastine.
Glyceoll . . . . .	..	16.5	..	25.75
Alanine . . . . .	0.9	0.8	4.19	6.38
Leucine . . . . .	10.5	2.1	29.04	21.38
α-Proline . . . . .	3.1	5.2	2.34	1.74
Phenylalanine . . . . .	3.2	0.4	4.24	3.89
Glutamic acid . . . . .	10.7	0.88	1.73	0.76
Aspartic acid . . . . .	1.2	0.56	4.43	..
Cystine . . . . .	0.065	..	0.31	..
Serine . . . . .	0.23	..	0.56	..
Oxyproline . . . . .	0.25	3.0	1.04	..
Tyrosine . . . . .	4.5	..	1.33	0.34
Lysine . . . . .	5.8	2.75	4.28	..
Histidine . . . . .	2.59	0.40	10.06	..
Arginine . . . . .	4.84	7.62	5.42	0.3
Tryptophane . . . . .	1.5	..	Present	..

Whether any of the polypeptides found in digestion are further broken down in the course of normal pancreatic digestion is a moot point, but E. Fischer and E. Abderhalden have shown that many of the synthetic polypeptides prepared by them can be broken into their constituents by the action of trypsin. The previous peptic digestion seems to play some part in the extent to which tryptic digestion is carried out, as one of these observers has demonstrated that protein digested first with pepsin and then with trypsin gives a smaller yield of polypeptide and a larger yield of monomeric acids than when digestion has been carried out with trypsin alone.

*b. Diastase.*—This ferment is found in the pancreatic juice apparently secreted in an active form, although some observers hold that it also is secreted in a zymogen form. It is practically identical in its action with the ptyalin of the saliva, converting starch into maltose. It deals with all the starchy food which has escaped conversion into the simple sugars by the ptyalin.  
*c. Lipase.*—Most of this ferment, if not all, is apparently secreted in the form of a zymogen. There is evidence that the bile is the activating agent here, just as the enterokinase acts in the case of trypsin. Lipase can act in any medium acid, neutral, and alkaline, and both on emulsified and non-emulsified fats. It converts the fats by a process of hydrolysis into fatty acids and glycerin. Kastle and Loevenhart found that not only can this enzyme break up fats into their components, but that it also has the power to act in the reverse direction, and in this way bring about the union of fatty acids and glycerin so as to form fats, a process which occurs in the intestinal epithelial cells after absorption.

In addition to these three enzymes the pancreatic juice may contain traces of others, for example, a rennet-like ferment which curdles milk. This again, as in the case of the stomach rennet, is held by some to be only another phase of proteolytic action. Maltase is also said to be present in small amount, as is also lactase under certain conditions. In pancreatic, as in gastric digestion, the nature of the food is said to play a part in controlling the amount and the composition of the secretion with respect to its ferments. The action, if it does exist, is not very well defined.

*b. Intestinal Digestion.*—By this is meant the other digestive processes which go on in the intestine under the action of the secretion of Lieberkühn's follicles—the *succus entericus*. This is a yellowish, often opalescent, strongly alkaline fluid. The alkalinity is due to the presence of sodium carbonate. It contains a small amount of protein, shed epithelial cells, &c. The secretion of some 170 c.c. in 24 hours has been observed in a short loop of human intestine by H. S. Hamburger and E. Hekra, but it is almost impossible to get a measure of the actual amount of secretion from the whole gut. Most of the ferments are present in very small amount in the intestinal juice. They seem to be actually within the epithelial lining of the intestine, for extracts made from the intestinal mucous membrane are richer in ferments than the secretion.

Apparently the intestinal secretion contains no trace of a ferment acting on native protein, but a ferment—erepsin—is present in fair amount in the intestinal mucous membrane and in small amount in the secretion, which acts in an alkaline medium on proteoses, peptones, and on casein, converting them into crystalline products of the form of amino acids.

Another ferment, arginase, has been isolated from the intestinal mucous membrane by A. Kossel and H. D. Dakin, which splits the diamino acid arginin into urea and ornithin. A lipase has also been

detected which is very similar to pancreatic lipase; it, however, attacks only emulsified fats.

Several carbohydrate hydrolysing enzymes have been described in the small intestine. Invertin, the ferment which splits cane-sugar, is present in small amount in the secretion, more abundantly in the extract of mucous membrane. In all probability it deals with the saccharose after its process of absorption. Maltase is also present in large amount, and here again in greater amount in the extract than in the secretion. The presence of lactase has been much discussed, and it seems probable that sucking animals do possess this enzyme. Some workers have stated that an intestinal diastase is to be found, but, if so, it is present in very small amount.

In the large intestine a small amount of erepsin has been discovered at the upper end. Any digestion which does take place is probably either bacterial in origin, or due to ferments which have originated in the lower end of the small intestine, and which have been carried down.

*5. Bile.*—This fluid, in all probability, has little direct action in ordinary digestion, although it contains substances which act indirectly. The bile salts act as solvents for fats and fatty acids, and as activators of pancreatic lipase. The salts also serve to keep cholestrin in solution. Bile is to be looked upon rather as the excretion, the result of the hepatic metabolism, than as a digestive juice. Various workers have shown that when the bile is prevented from entering the intestine owing to a fistula having been made, the animal or patient may continue to enjoy good health, thus proving that this fluid is not essential to any of the digestive processes which normally take place.

Bile as secreted has an orange-brown colour, but the colour varies according to the pigment present. It is more or less viscous (not so viscous as bile taken from the gall bladder) and has a specific gravity of about 1.10. It has a slightly alkaline reaction, a bitter taste and a characteristic smell. The daily output is, for a normal individual, over 500 c.c. On analysis it is found to have over 2% of solids, of which more than half are organic. It contains in addition to a nucleo-albumin, derived mainly from the bile passages and gall bladder, bile acids, bile pigments, cholesterol, lecithin, fats, &c. The most abundant solids are the salts of the bile acids, of which in man the most important is sodium glycocholate, sodium taurocholate being present in very small amount. The bile acids are formed in the liver cells, and when the duct is ligatured they tend to accumulate in the blood.

The pigments amount to only about 0.2%. In human bile the chief pigment is bilirubin, whilst in herbivora biliverdin is more abundant. They are derived from the haemoglobin of the blood, but the pigments are iron-free. They may be regarded as purely excretory products arising from the breakdown of the haemoglobin of effete blood corpuscles.  
Cholesterol is a monatomic alcohol, and is probably a waste product. It occurs in the bile only in small amount, and there is some evidence that it is not secreted by the liver cells but is added to the bile from the bile passages. Fats and lecithin are both derived from the liver cells. Of the inorganic constituents phosphate of calcium is the most abundant.

The secretion of bile is practically continuous, but it seems to enter the duodenum intermittently. The taking of food increases the flow of bile, the amount of the increase depending to a certain extent on the nature of the food. A protein meal has been found to have the greatest effect and a carbohydrate one the least. The entry of the acid chyme into the duodenum is the stimulus which brings about the ejection of the bile. Pressure on the liver also seems to cause a flow (see section II.).

In connexion with bile secretion attention may be drawn here to a peculiar enterohepatic circulation which is stated to exist. The bile salts are partly absorbed from the intestine, to be carried again by the portal blood to the liver and to be again eliminated. By this circulation the entrance of various alkaloidal and ptomaine poisons into the general circulation may be prevented.

*Faeces.*—The bulk of the waste matter arising from the foods along with the secretions from the alimentary canal form the faeces. On an absorbable diet the faeces are almost purely intestinal in origin. As a channel of excretion of nitrogenous metabolic waste products they are not very important, although the work of C. Voit indicates that they do play a certain part. The nature of the excreted nitrogenous substances has not been fully examined. Of the inorganic constituents iron is probably for the most part excreted into the large intestine. It is, however, very difficult to come to any definite conclusion as to what is unabsorbed material and what excreted.

## II. THE MODE OF FORMATION OF THE DIGESTIVE SECRETIONS

*1. Salivary Glands.*—The secretion from the various glands is generally evoked by nervous impulses, through the secretory

nerves. K. Ludwig found that the stimulation of the chorda tympani produced a copious flow of watery saliva from the submaxillary gland, and a general dilatation of the blood-vessels supplying the gland. The same is the case in the sublingual gland. In addition to the chorda tympani fibres also pass to the gland through the cervical sympathetic, and when these are stimulated the saliva excreted is viscous and turbid, and contains much solid matter, while the blood-vessels are contracted. The conclusion formerly drawn was that the flow of saliva was dependent on the increased blood supply. But it has been definitely proved that true secretory fibres exist. If atropine be administered before stimulation of the chorda tympani, the dilatation of the vessels takes place, but no flow of saliva. Further, if the circulation be cut off from the gland the stimulation of the chorda tympani may cause a temporary flow of saliva.

The parotid gland is supplied by the auriculo-temporal nerve which receives its secreting fibres from the glossopharyngeal. Stimulation of these fibres brings about an abundant watery secretion poor in solids. Stimulation of the sympathetic fibres system is not followed by any salivary flow, yet it has an effect on the gland, for, if after the sympathetic has been stimulated a secretion be evoked by stimulation of the glossopharyngeal nerve, the saliva secreted is very rich in organic solids.

2. *Gastric Glands.*—The control of the gastric secretion seems to be under two entirely different mechanisms. Pawlow has clearly shown that the stomach is supplied with secretory nerves which reach that organ through the vagus. The stimuli which bring these nerves into action are the sight, the odour or the taste of food. That the course of the stimulus is through the vagus is shown by the fact that an abundant flow of juice may be caused so long as the vagi are intact, but this flow does not take place when these nerves are cut. Between the stimulation and the secretion there is a lengthy latent time amounting to several minutes. The other stimulus of the secretion is apparently a chemical one. Pawlow states that mechanical stimulation of the mucous membrane fails to bring about a flow of juice, but Beaumont in his classical observation on the stomach of St Martin found that the insertion of a tube did cause a flow. There may be certain substances either present in the food or developed in the course of digestion, which directly stimulate the secretion originally started by a nervous reflex. E. Starling has drawn attention to this chemical mode of stimulating different organs. To the substances known and unknown which evoke the action, he gives the name of hormones, and such "hormone" action he does not limit merely to the secretory organs but extends to all cases where one organ is stimulated by chemical products formed in the same or another organ. Attention has already been drawn to the influence of different food-stuffs on the amount and nature of the gastric secretion.

3. *Pancreatic Secretion.*—The stimuli which evoke this secretion are again two in number. Many have failed to demonstrate that the secretion of the pancreas is under nervous control, but Pawlow and his school have shown that stimulation of the vagus evokes a secretion of pancreatic juice. This flow, as in the case of the stomach, has a latent period of several minutes. Most modern workers hold that the most effective stimulus to the pancreatic flow is the chemical one—a hormone discovered by W. Bayliss and E. Starling, who found that extracts of the duodenal mucous membrane made with dilute hydrochloric acid when injected into the blood caused a flow of pancreatic juice. The active substance present in this extract is known as "secretin," and is supposed to be formed under natural conditions by the action of the acid chyme on a prosecretin. This secretin is not of the ordinary zymoin nature, as it is not destroyed by boiling and is soluble in alcohol. The secretin when formed must be absorbed into the blood and then carried round the circulation to the pancreas before it can act.

4. *Intestinal Juice.*—The mode of action of the stimuli which evoke this secretion has not yet been fully investigated. As has been stated, it is quite possible that very little ferment is secreted, and that ferment action mainly takes place within the cells after the various substances have been absorbed.

How far the flow is controlled by nervous action, and how far by hormone action, is not known.

### III. MOTOR MECHANISM OF THE ALIMENTARY CANAL

*Mastication.*—This is a purely voluntary act, and consists of a great variety of movements produced by the various muscles in connexion with the lower jaw. By the act of chewing the food is thoroughly broken up and intimately mixed with the saliva.

*Deglutition.*—The food after thorough mastication is collected on the surface of the tongue, principally by the action (voluntary) of the buccinator muscles, and by the contraction of the tongue muscles it is passed backwards. As soon as the food by the action of the tongue enters the pillars of the fauces the action becomes involuntary and reflex. The soft palate is raised to prevent the food entering the nasal cavity, and the larynx is shut off by closure of the glottis, and approximation of the arytenoid cartilages to one another and to the back of the epiglottis. The food is now passed on into the oesophagus proper by the constrictors of the pharynx. In the oesophagus the downward movement varies with the nature of the food swallowed. If it be fluid it reaches the lower end of the oesophagus in about three seconds and lies at the lower end of the gullet for two or three seconds before entering the stomach. When the consistency is firmer the progress downwards is much slower. Either by the force exerted by the wave of contraction passing down the gullet or by some inhibition of the sphincter, the cardiac orifice opens and permits the food to enter the stomach.

*Stomach Movements.*—For our knowledge of these we are indebted principally to the work of Cannon, who studied them by feeding an animal with food containing bismuth and then following the movements of the shadow of the food on a screen by means of the X-rays. Soon after food is taken it is found that a contraction begins somewhere about the middle of the stomach and slowly passes towards the pylorus. This is followed by others, in men at regular intervals of about twenty seconds, so that the pyloric part of the organ is soon in active peristalsis. The fundus of the stomach is not actively concerned in these movements; it simply acts as a reservoir. At certain periods, but not with each peristaltic wave, the pyloric sphincter relaxes and allows a portion of the fluid acid chyme to escape into the duodenum. It only opens when stimulated by fluid material; if solid food be forced against it it remains tightly closed. Grützner, by experiments with feeding with different coloured foods, has shown that the food at the fundus may remain undisturbed for quite prolonged periods. In this connexion it must be remembered, of course, that the food is not lying loose in a sack larger than the contents. The cavity of the stomach is only the size of the amount of food present; in other words, the food exactly fills the cavity. The motor nerve fibres to the stomach run in the vagi, which also contain fibres inhibitory to the cardiac sphincter. The splanchnic nerves mainly contain inhibitory fibres. The automatic movements are probably in connexion with the intrinsic plexus of Auerbach, since they continue after section of the extrinsic nerves.

*Intestinal Movements.*—The intestines owe their peculiar movements to the arrangement of their muscular coats, which are disposed in two layers, an inner circular, and an outer longitudinal. The movements are of two kinds, the so-called swaying myogenic contraction and the peristaltic waves. The former are rapid and have very little to do with the downward movement of the contents. Probably their action is to mix the contents, since Cannon has shown that these contents, in the lower animals at least, get divided into segments. From time to time the separated segments are caught in the course of a peristaltic wave and carried downward a short distance. Then again in their new situation the rhythmic contractions break up the contents anew.

The peristaltic movements are much more powerful. Under normal conditions they begin at the pylorus and passing downwards carry the intestinal contents onwards. The normal movement progresses slowly, although under abnormal conditions

peristaltic waves may become extremely violent and rapid, and may indeed run over the whole length of the intestine within a minute. The muscular coat in front of the contracting zone is relaxed, as is that behind the wave. The waves are probably due mainly to the circular fibres, the longitudinal pulling the gut up over the contents as they are forced onwards. The downward movement seems to be due to some definite arrangement within the intestinal wall, since it has been shown that, when a segment of bowel has been cut out and then the continuity of the canal made good by fixing the section so that the lower end of the excised portion is fixed to the upper divided end of the real gut, upward peristalsis takes place in this segment. An anti-peristalsis has been described in which the movements are all towards the stomach. Under certain conditions the introduction of foreign substances, as hairs, &c., may evoke such anti-peristaltic waves.

The rhythmic movements are held by some to be purely myogenic in origin, as they still continue after section of all the nerves and when the intrinsic ganglia in the intestinal wall have been thrown out of action by the application of nicotine. But recent work by R. Magnus would tend to show that they are controlled by Auerbach's plexus. Peristaltic waves, on the other hand, according to W. Bayliss and E. Starling, although they continue and indeed may become more energetic after section of the extrinsic nerves, are prevented by the application of nicotine and cocaine; in other words, it is presumed that peristalsis is a complicated reflex action through the intrinsic ganglia. The intestines are therefore not dependent for their movement on their connexion with the central nervous system, although of course their activity is more or less regulated by such a connexion.

As regards the movements of the large intestine, they resemble those of the small, although they are much less frequent. The forward movement is slow, thus permitting of the solidification of the contents by the removal of the water. In the first part of the large intestine anti-peristaltic movements are frequent, the regular peristaltic downward movements only becoming prominent when the descending colon is reached to carry contents to the rectum. The anti-peristalsis serves a useful purpose in giving time for the absorption of the fluid in the formation of faeces. The rate at which the contents travel along the intestine varies greatly. Under average conditions the food residue reaches the ileo-caecal valve between the small and large intestine at about four to four and a half hours after a meal, while it takes nine hours to reach the splenic flexure of the colon.

**Defaecation.**—Food residues, cellular debris and substances derived from the various secretions of the gastro-intestinal tract are forced downwards by peristalsis, and eventually reach the rectum and accumulate there as the faeces. The pressure of the solid and semi-solid mass gives rise to a definite sensation and a desire to empty the rectum. The faeces are retained within the canal partly by the horizontal direction of the rectum before it opens into the anal canal, and partly by the action of two sphincter muscles. At the act of defaecation the strong internal sphincter is first of all relaxed, but unless the rectal stimulus is very strong, the external can be kept contracted, as it is to a certain extent, under the control of the will. The act of defaecation normally is partly voluntary and partly involuntary. The voluntary part consists in the contraction of the abdominal muscles, the closure of the glottis, and the relaxation of the external sphincter and of the levator ani muscle, thus allowing the horizontal part of the rectum to become more vertical; the involuntary in the energetic contractions of the muscular walls of the colon and rectum which sweep the contents of the whole colon downwards. There is a centre in the lumbar enlargement of the spinal cord which presides over the sphincter muscles and probably over the whole involuntary mechanism of defaecation.

**Vomiting.**—Sometimes the gastric contents are ejected through the cardiac opening of the stomach instead of through the pylorus. The act is a reflex one, probably originally protective in nature, irritation of the gastric mucous membrane being the most frequent cause. The act is generally preceded by a feeling of nausea, and a copious salivation, succeeded by a series of powerful expiratory efforts with the glottis closed. The diaphragm is held firmly contracted, then a convulsive contraction of the abdominal muscles with a simultaneous opening of the cardiac orifice of the stomach brings about the sudden ejection of the contents. The wall of the stomach may also contract and press upon the contents. During the act the glottis is firmly closed, and at the same time, if the act be not too

violent, the gastric contents are prevented from entering the nasal cavity by the contraction of the soft palate.

#### IV. ABSORPTION

**Mouth.**—No absorption of food-stuffs takes place here.

**Stomach.**—Absorption from the stomach occurs only to a small extent. Water passes rapidly through the stomach and is practically unabsorbed. Salts are apparently absorbed in a limited amount from their watery solution, the extent of absorption depending to some extent on the concentration of the solution. Sugar is also absorbed to a small extent from its solutions, the greater the concentration the greater being the amount of sugar taken up. Alcohol is readily absorbed from the stomach. A small amount of the products of protein digestion may be absorbed. There is no evidence that fats are absorbed under any conditions in the stomach.

**Intestine.**—The greatest absorption of the foods takes place in the intestine, especially in the small intestine. It has been shown that over 85% of the protein has disappeared before the lower end of the small intestine is reached. How does the absorption take place? There are two channels for the removal of the material from the intestine: (1) the blood capillaries spread in the villi, and (2) the lacteals also present in the villi. The foods may reach the blood direct or through the various lymph channels into the thoracic duct and finally into the blood. The lacteals of the villi are channels for the absorption of the fatty parts of the food. The products of the digestion of the proteins and carbohydrates reach the body directly through the capillaries via the portal system.

Can absorption be explained by the ordinary laws of diffusion and osmosis, or are there certain selective activities of the living epithelial lining? The work of R. Heidenhain, E. Weymouth Reid, and others shows clearly that whatever part the physical laws play in this exchange, there are other activities also at work. For instance, an animal's own serum can be readily absorbed from its intestine, as can also salt and other solutions of higher concentration than that of the blood. Such absorption cannot be explained by ordinary physical laws. In all such cases of absorption the epithelial lining of the gut must be intact and uninjured. O. Cohnheim and others have shown that when the epithelial lining is damaged or destroyed, the intestinal wall behaves like any other animal membrane, and the physical laws governing osmotic pressure come into play. Whether the nervous system plays any part in this absorption is not yet determined.

The form in which the various products resulting from digestion are absorbed must next be considered.

**Carbohydrates.**—These reach the body, as already mentioned, by way of the blood, and in the form of monosaccharides or simple sugars. F. Rohmann found that the absorption of the disaccharides is dependent on the invert ferment action, and not upon their osmotic characters. E. Weinland too has shown that if lactose be put into a lactase-free intestine, no absorption takes place, the lactose gradually disappearing under bacterial action, whereas when the ferment lactase is present glucose and galactose, the products of its splitting are absorbed as readily as cane-sugar and maltose. E. Voit has also demonstrated the fact that the body deals with its carbohydrate supply in the form of mono-saccharides. He injected solutions of various sugars, mono- and di-saccharides, and found that the simple sugars were retained, whereas the double sugars were excreted in the urine. The only di-saccharide which can be dealt with in the body is maltose, as there is a maltase present in the blood which splits it. Carbohydrates which are not absorbed from the intestine are disposed of by bacterial action, giving rise to various fatty acids, carbon dioxide, &c.

**Fats.**—Fats are absorbed from the intestine in the form of fatty acids and glycerin; i.e. in the form in which they exist after the action of the lipase. That a resynthesis takes place in the epithelium is shown by the fact that fatty acids are of equal value with fat as a source of energy, and that as fat absorption goes on fat droplets are seen to grow in the protoplasm away from the free margin of the cells. As already mentioned, the fat is removed by the lacteals from the cells to the thoracic duct, and then to the general circulation. A small amount of the fat may pass into the body via the blood, but this is practically all retained by the liver. The amount of fat absorbed depends a good deal on the nature of the fat, especially with reference to its melting-point, fats of low melting-point being most readily taken up.

**Protein.**—The older workers held that the protein was absorbed in

the form of proteose and peptone. In support of this it was stated that both proteoses and peptones could be detected in the blood stream. The result of the most recent work tends to show that the material is absorbed in the form of the amino acids either simple or in complex groups, the polypeptides, and that if proteoses or peptones are absorbed they are attacked by the intra-cellular enzyme erepsin, which breaks them down into the simpler products as soon as they are within the intestinal mucous membrane. Certain proteins appear to be absorbed unchanged; for instance, blood serum disappears from the intestine without apparently any change through zymoin attack. This fact is made use of in practical medicine, as, when administration of food by the mouth is impossible, patients are frequently kept alive by the giving of nutrient enemata. That the food thus given is absorbed is shown by the increase of nitrogen excretion in the urine.

In the large intestine very little absorption of nutrient matter takes place under normal conditions, mainly of course because most of the absorbable material is removed in the food in the small intestine. That protein matter can be absorbed is shown by the above statement regarding nutrient enemata. The principal substance absorbed here is water; and thus the excreta become firm and formed.

### V. METABOLISM

In all living matter there is a constant cycle of chemical changes going on, a constant breaking down (catabolism), and a correspondingly constant building up (anabolism). Unless the former is covered by the latter wasting and finally death must supervene. These two changes together make up the metabolism, and the study of this involves a study of the fate of the food absorbed both when it is used immediately and after it has been stored in the tissues of the body. Protein matter is undoubtedly the main constituent of protoplasm, but in what form it exists there is absolutely unknown. One thing is certain, that for the maintenance of life a constant supply of protein matter is necessary. In fact it might be said that this is the essential food and keeps the body alive, fats and carbohydrates being merely subsidiary. In the mammalian organism with which we are specially concerned a supply of these latter substances is also necessary to yield the energy required. The amounts of these various food stuffs which should be present in a suitable diet are dealt with under DIETETICS (*q.v.*). Here we are only concerned with the part played by the different materials in the various chemical changes which are the basis of vital activity.

Not many years ago physiologists were very much in the position of unskilled labourers who saw loads of heterogeneous material being "dumped" for building purposes, but who did not know for what particular purpose each individual substance was used. Thanks, however, to the brilliant work of E. Fischer we are no longer in this position. Gradually our knowledge is being broadened by actual facts obtained by direct experiment, or by inference from previous experiments. But it is still far from complete. It is only possible to outline what is at present known about the part played by the different food constituents in metabolism.

**Proteins.**—Since these alone contain the nitrogen necessary for the building up and repair of the tissues they are essential and will be dealt with first. In considering the digestion of proteins it was shown that in all probability all protein food was reduced in the intestine to comparatively simple crystalline bodies. O. Loewi has shown that an animal can be maintained in health without loss of weight by feeding it on a diet consisting of amino acids obtained by prolonged pancreatic digestion in place of proteins. In addition to these acids abundant carbohydrates and fats were given. It has since been shown that the presence of carbohydrate a certain amount of is absolutely essential before utilization of the amino acids can take place. Further it has been demonstrated that only a mere fraction of the total amino acids resulting from pancreatic digestion is sufficient as the source of nitrogen supply for the animal organism. Not only so, but, in spite of the attempt to insist on the polypeptides as being the valuable nuclei for the rebuilding up of protein in the body, it has been shown that mixtures of amino acids from which the polypeptides have been removed can serve as the nitrogen supply.

What then does the body gain by breaking down food material to such simple bodies, if it is immediately to be re-synthesized? This complete breakdown appears to be to facilitate rebuilding. The protein in the protoplasm of each animal is characteristic and to build up these different proteins the material must be separated into its nuclei. An experiment carried out by E. Abderhalden shows this very clearly. A protein gliadin absolutely different in constitution from the proteins of blood plasma was fed to an animal from which much of its blood had been removed, so that an active reformation

had to take place. The question to be solved was whether by feeding with a protein so absolutely different in constitution the nature of the freshly forming serum protein could be radically changed. But the newly-formed serum was found to be exactly the same in constitution as the old. The tissues had selected simply those nuclei of the gliadin which were required and had rejected the others.

It is not possible to break down the nitrogen of the intestine, another factor of importance comes into play. After absorption from the lumen of the gut the amino acids are not wholly conveyed as such by the portal blood to the liver. That the portal blood contains a greater amount of ammonia than the systemic blood has long been known, and Jacoby and Lang have shown that many tissues, and among them the intestinal tissues, are able to split off from the amino acids their amino group  $\text{NH}_2$ . Thus it would seem probable that any excess of the amino acids formed does not reach the liver as such but is denitrified as members of the fatty acid series. The ammonia split off is conveyed to the liver and is excreted for the most part as urea, within the first few hours after a protein meal. Thus, in all probability very early after absorption and before the products of digestion enter into combination or any synthesis occurs, all excess of the absorbed nitrogen is disposed of. The rest of the products circulate in the blood, yielding to the cells the materials of which they are in need. On the other hand some investigators still hold that re-synthesis into a neutral protein like serum albumin takes place in the portal blood immediately after absorption of the digest products. That the leucocytes play an important part in carrying the products of protein digestion to the tissues is indicated by the enormous increase in their number which occurs during the digestion and absorption of protein foods. How they act, whether simply as carriers of the products of protein digestion combined or uncombined, and how they give the material to the tissues is unknown.

**Carbohydrates** are generally assumed simply to serve the purpose of yielding energy in their combustion to  $\text{CO}_2$  and  $\text{H}_2\text{O}$ , and to act as protein spacers, *i.e.* they save the ingestion of large amounts of costly protein material as a source of energy. There may, however, be other activities in which the ingested sugars play a part, for instance, in the utilization of the nitrogen of proteins. It has already been indicated that the nitrogen in the products of carbohydrate digestion can be used only when a sufficient amount of pancreatic juice is given at the same time. Only carbohydrates seem to be able to do this, for it has been found that when isodynamic amounts of fat are given the utilization does not take place.

When taken into the body in excess of the immediate requirements the sugar is not utilized at all at once, but an excess is stored in the form of glycogen both in the liver and the muscles. This glycogen is an insoluble polysaccharide, and is only utilized according to the requirements of the body, especially during muscular exertion. Carbohydrates, when taken in excess, are also stored in the tissues in the form of fat. This was demonstrated by the feeding experiments of Lawes and Gilbert at Rothamstead. They took two young pigs of a litter, killed and analysed one, then fed the other for a definite time upon food of known composition, determining the amount of protein absorbed by analysing the urine and the faeces. They then killed the pig and by analysis ascertained the amount of fat put on. They found that this was far in excess of the amount of the protein of the food which had been absorbed and was also in excess of what could have been formed from the small amount of fat in the food. The fat must therefore have been formed from the carbohydrates of the food. The consumption of larger amounts of sugar than can be used or stored as glycogen results in its passing straight through the body and being excreted in the urine. This condition is known as alimentary glycosuria. The power of using and storing sugar varies greatly in different individuals and in the same individual at different times.

**Fats.**—The fats simply serve as stores of energy. After ingestion, if in small amount, they are, like carbohydrates, oxidized to the same final products  $\text{CO}_2$  and  $\text{H}_2\text{O}$ . If in larger amount they are stored as fat, to serve as a reserve in case of need, in the body tissues. Like the carbohydrates they serve as the sources of part of the energy dissipated as heat, but they are not so efficient as spacers of protein material, evidently in part at least because they are less easily digested and absorbed.

### Factors which influence Normal Metabolism.

1. **Fasting.**—During fasting the body draws upon its own reserve of stored material for the requirements in the production of energy, and the rate of breakdown varies with the energy requirements. An individual who is kept warm in bed therefore stands fasting longer than one who is compelled to take exercise in a cold place. The breakdown of tissue during the early days of a fast is much greater than later, for as the fast progresses the body becomes more economical in its utilization of tissue. During a fast the tissues do not all waste at an equal rate; those which are not essential are utilized at a much greater rate than those which are essential to the maintenance of the organism. For instance, it has been shown that during a fast the skeletal muscles may lose over 40% of their weight, whereas an essential organ like the heart loses only some 3%.

The essential tissues obtain their nourishment from the less essential probably by ferment action, a process which has been

termed autolysis. The autolytic products of the stored material in the tissues are practically identical with those which arise during the ordinary gastro-intestinal digestion.

2. *Muscular Work.*—The muscular tissue plays the most important part in general metabolism. Not only is muscle the most abundant tissue present, but it is constantly active and is the great energy-liberating machine of the body. Formerly it was believed on the authority of Liebig that muscular work was done at the expense of the protein material, but it has been conclusively shown that the real source of energy in moderate work is the non-protein material, carbohydrates and fats; of these the former plays the greater part in a man on ordinary diet. If, however, the supply of non-nitrogenous material be insufficient, then the energy has to be supplied by the protein and the output of nitrogen is thus increased. Variations in the amount of creatinin and uric acid (both products of muscle metabolism) excreted have been described. In hard work it is sometimes found that there may be no immediate rise in the nitrogen output on the day of the work, but that an increase is manifest on the second or third day after. While the excretion of nitrogen shows no increase proportionate to the work done, the output of carbon dioxide produced by the combustion of the carbohydrates and of the fats is increased proportionately to the work done.

3. *Internal Secretions.*—Evidence is accumulating to show that the activities of the various tissues of the body are presided over and controlled not merely by the action of the nervous system, but also by chemical substances, the result of the activity of certain organs. To these chemical substances, as already stated, the name of hormones has been given.

The hormone which has been most thoroughly investigated is *adrenalin*, a perfectly definite chemical compound consisting of a secondary alcohol linked to a benzene ring. It is a product of the central or medullary part of the suprarenal bodies. The medullary part of these organs is developed from the sympathetic part of the nervous system, and adrenalin acts as a stimulant to the terminations of the sympathetic nerves which spring from the thoraco-abdominal region. These nerves control the small arteries, and the main action of adrenalin is to cause a powerful contraction of these vessels, and as a result a great rise in the arterial blood pressure. For this purpose it is now largely used in medicine. The constant supply of adrenalin in small quantities seems to play an important part in keeping up the tone of the blood vessels, and when, as a result of disease of the suprarenals, the supply is cut off a serious train of symptoms supervenes.

Allied to adrenalin is a hormone derived from the *pituitary body*. This also causes a constriction of the small arteries except those of the kidney, which it dilates. An increased flow of urine is produced. In the *thyroid gland* a substance, *iodothylin*, is constantly being produced, and this appears to exercise a stimulating action on the rate of chemical exchange in the various tissues. Under its administration the waste of both proteins and fats is increased. When the thyroid is removed or diseased, as a condition of decreased chemical change and mental sluggishness results, accompanied often by nervous tremors.

A difficulty in explaining these symptoms is caused by the fact that in the thyroid are imbedded four small parathyroids, and it is possible that these produce a special hormone. It has been suggested that this exercises a particular influence upon the nervous system, but further evidence is wanting.

The well-known effects of removal of the *ovaries* or *testes* on the development and character of an animal is due to the absence of the special hormone or hormones of these structures. These hormones appear to be produced, in the case of the testes at least, not in the true genital cells, but in the intermediate cells, since it has been found that ligation of the duct, which leads to destruction of the genital cells, does not abolish the development of the sexual characters of the animal.

There is growing evidence that from the ovaries different hormones may be produced in varying amounts which play an important part in regulating the phenomena of sexual life.

The *thymus gland* is a structure lying in the front of the neck, which is best developed at the time of birth, grows very slowly after birth, and atrophies when the age of puberty is reached. In castrated male animals it continues to grow and persists throughout life. There is some evidence that it may exercise some effect upon the growth of the testes, probably by hormone action.

*Pancreas.*—Within recent years it has been shown that the internal secretion of this organ plays a very important part in the metabolism of sugar. When the organ is completely extirpated the animal becomes diabetic, i.e. sugar appears in the urine and the animal emaciates. How the internal secretion effects the combustion of the sugar is not yet known. Some workers hold that the action of the pancreatic internal secretion is to control the sugar formation in the various sugar-forming organs, of which the liver is the chief, others that it dominates the utilization of sugar as a source of energy by the muscles.

These are some of the best-known examples of the way in which the products of the activity of one organ modify the functions of

other organs. In all probability many more examples of hormone action will be discovered, and it will be found that it plays probably even a more important part than the nervous system in the coordination of function in the animal.

Other factors, besides these already dealt with, play a part in modifying the various metabolic processes, as age, temperature, climate, &c. Very little, however, is definitely known about these various factors.

Water and inorganic salts are quite as essential for the well-being of the body as the energy-yielding proteins, carbohydrates and fats. They, however, probably undergo little or no change in the body; they are excreted pretty much in the same form in which they are ingested. Although they are not subjected to any very great change yet they are of immense importance. No animal tissue can carry on its work in the absence of the various salts. Many experiments have been carried out in which animals have been fed on food as free from salts as possible, and, although the food was much in excess of the energy requirements, yet all these animals died, whereas other animals to which similar food with salts was given thrived well. The most important acids are hydrochloric and phosphoric, and the most important bases sodium and potassium. Calcium and magnesium are also of importance, especially where bone formation is taking place. Another element of really vital importance is iron, which is required for the formation of haemoglobin.

## VI. EXCRETION

While we know comparatively little of the intermediate stages in the breakdown of the food constituents, and more particularly of the protein moiety, our knowledge of the final products of the metabolic changes excreted is fairly full. The urine is the main channel of excretion for the nitrogenous waste products. CO<sub>2</sub>, arising for the most part from the metabolism of carbohydrates and fats, is excreted mainly through the lungs. Water is excreted by the lungs, the kidneys and the skin.

So far no entirely satisfactory explanation has been given of how a fluid like urine, having an acid reaction and containing about one hundred times as much urea and generally more than twice as much sodium chloride as the blood, is formed in the kidneys. The urine is a yellowish fluid which varies greatly in its depth of colour, from pale amber to a deep brown. It has a specific gravity of about 1020, varying with the percentage of solids in solution, and it usually has an acid reaction. It is a fluid of complex character, containing, as already mentioned, practically all the waste nitrogen of the body. Among the principal organic substances present are urea, ammonia, purins (uric acid and the so-called purin bases, xanthin, &c.), creatinin, conjugated sulphates, various aromatic bodies and many other substances in small amount, together with the water and inorganic salts.

The following table from Folin gives a good idea of the average composition of the urine as regards the nitrogen-containing constituents, and its variation according to the nature of the diet when this is free of creatin creatinin and the precursors of the purins:—

	Nitrogen-rich Diet.	Nitrogen-poor Diet.
Total nitrogen	14.8-18.2 grms. per day	4.8-8.0 grms. per day
Urea nitrogen	86.3-89.4% of total	62.0-80.4% of total
Ammonia nitrogen	3.3-5.1% "	4.2-11.7% "
Creatinin nitrogen	3.2-4.5% "	5.2-11.1% "
Uric acid nitrogen	0.5-1.0% "	1.5-2.4% "
Undetermined nitrogen	2.7-5.3% "	4.8-14.6% "

*Urea*, which forms the chief nitrogenous constituent, amounting on an ordinary diet to about 30 grms. per diem, is for the most part formed in the liver, from ammonia obtained either directly from the blood after absorption from the intestine, or resulting from the denitrification of the amino acids. It may also arise in part from the diamino acids and from uric acid.

*Ammonia* is present in the form of ammonium salts, and forms about 4% of the total urinary nitrogen. It may exceed this amount under certain conditions, for the most part pathological. The ammonia is utilized by the body to neutralize acids which arise during the various metabolic processes.

*Purins* (uric acid, xanthin, hypoxanthin, &c.) are all members of a series which have as their common nucleus a body which is E. Fischer called purin. The most important member of this series is uric acid. It forms about 2% of the total urinary nitrogen. Recent work has shown that it has two quite definite sources of origin: (1) from ingested food containing the precursors, and (2) from the tissue metabolism. The first is known as the exogenous source, and the second as the endogenous. This acid is chemically known as trioxo-purin, and may be regarded as the union of two urea molecules with a three-carbon chain fatty acid. All the uric acid formed in the body is not excreted as such, part being, as already mentioned, converted into urea. The amount which is converted into urea varies

with the species of animal. In man, Burian and Schur state that one half of the total amount is so converted. Some workers, like Wiener, hold that uric acid may be synthesized in the body, but while this is undoubtedly so in the case of the bird, in the mammal it has not been definitely established. The other chief purin bodies present in urine are xanthin and hypoxanthin, purins less oxidized than uric acid; the first is a dioxypurin, and the second is a monoxypurin. The main source of total purin supply would seem to be muscle metabolism. The mother substances from which all are derived in the body are the nucleic acids. These complex bodies are apparently first broken down by enzyme action to aminopurins. These in their turn have their amino groups split off, and then, according to the degree of oxidation, the different purin bodies are formed.

**Creatinin.**—The physiological significance of this substance is as yet unknown. The daily excretion varies little with the character of the diet, provided, of course, that the diet be creatin free. It appears to be proportional to the muscular development and muscular activity of the individual. Hence it would seem to be derived from the creatin of muscle, a substance which is very readily changed into creatinin outside the body. In the body the conversion of creatin into creatinin seems to be strictly limited, and hence when creatin is taken in flesh in the food it tends to appear as such in the urine. It would seem that it is either in great part decomposed in the body, or into what we do not at present know or that, as suggested by Folin, it may be used as a specialized food. Whatever its source, after urea and ammonia it is one of the most important nitrogenous substances excreted, the daily excretion being about 1.5 grms.

The sulphur excreted in the urine comes chiefly from the sulphur of the protein molecule. It is excreted in various forms. (1) As the ordinary preformed sulphates, that is, sulphur in the form of sulphuric acid combined with the ordinary bases. (2) As ethereal sulphates, that is, in combination with various aromatic substances like phenol, indol, &c. (3) In the form of so-called neutral sulphur in the complete oxidation of sulphur, which are intermediate products in the complete oxidation of sulphur.

**Phosphoric acid** appears linked to the alkalis and alkaline earths as phosphoric acid. A very small part of the phosphoric acid may be eliminated in organic combination such as the glycerophosphates, &c. Sodium (mostly as sodium chloride), potassium, calcium and magnesium are the common bases present in the urine.

The lungs are the important channel of excretion for the waste product of carbon metabolism  $\text{CO}_2$  (see RESPIRATORY SYSTEM); and also a very important channel for the excretion of water. As regards the skin, the sweat carries off a large amount of the water, but it is difficult to determine the total amount. It has been estimated that about 500 c.c. is excreted per diem under normal conditions. Sweat contains salts, chiefly sodium chloride, and organic waste products. Of the organic solids excreted from this source urea forms the most important under normal conditions. Under pathological conditions, especially when there is interference with free renal action, the amount of nitrogenous waste excreted may become quite important. There is also a small amount of  $\text{CO}_2$  excreted by this channel. (D. N. P.; E. P. C.)

**NUTTALL, THOMAS** (1786–1859), English botanist and ornithologist, who lived and worked in America from 1808 until 1842, was born at Settle in Yorkshire on the 5th of January 1786, and spent some years as a journeyman printer in England. Soon after going to the United States he was induced by Professor B. S. Barton (1766–1815) to apply himself to the study of the plants of that country. In 1825–1834 he was curator of the botanic gardens of Harvard university. In 1834 he crossed the continent to the Pacific Ocean, and visited the Hawaiian Islands. Some property having been left him in England on condition of his residing on it during part of each year, he left America in 1842, and did not again revisit it except for a short time in 1852. He died at St Helens, Lancashire, on the 10th of September 1859.

Almost the whole of his scientific work was done in the United States, and his published works appeared there. The more important of these are, *The Genera of North American Plants*, and a *Catalogue of the Species to the year 1817* (2 vols., 1818); *Journal of Travels into the Arkansas Territory during the year 1819* (1821); *The North American Sylva: Trees not described by F. A. Michaux* (3 vols., 1842–1849); *Manual of the Ornithology of the United States and of Canada* (1832 and 1834); and numerous papers in American scientific periodicals.

**NUWARA ELIYA**, a town and sanatorium of Ceylon. Pop. (1901) 5026, with 1000 additional visitors during the season. It is situated 6240 ft. above sea-level, with the highest mountain in the island, Pedrotallagalla, towering over the plain for 2056 ft. more. Nuwara Eliya is reached from Colombo by railway, eight hours to Nambuoya, and thence, by a light 2½-ft.-gauge line,

running up to the heart of the sanatorium. The average shade temperature for the year is 58° F.; the rainfall, 95 in. Considerable sums have been spent by the government in improving the place.

**NUX VOMICA**, a poisonous drug, consisting of the seed of *Strychnos Nux-Vomica*, a tree belonging to the natural order Loganiaceae, indigenous to most parts of India, and found also in Burma, Siam, Cochinchina and northern Australia. The tree is of moderate size, with a short, thick, often crooked, stem, and ovate entire leaves, marked with three to five veins radiating from the base of the leaf. The flowers are small, greenish-white and tubular, and are arranged in terminal corymbs. The fruit is of the size of a small orange, and has a thin hard shell, enclosing a bitter, gelatinous white pulp, in which from 1 to 5 seeds are vertically embedded. The seed is disk-shaped, rather less than 1 in. in diameter, and about ¼ in. in thickness, slightly depressed towards the centre, and in some varieties furnished with an acute keel-like ridge at the margin. The external surface of the seed is of a greyish-green colour and satiny appearance, due to a coating of appressed silky hairs. The interior of the seed consists chiefly of horny albumen, which is easily divided along its outer edge into halves by a fissure, in which lies the embryo. The latter is about ⅞ in. long, and has a pair of heart-shaped membranous cotyledons.

The chief constituents of the seeds are the alkaloids strychnine (g.v.) and brucine, the former averaging about 0.4%, and the latter about half this amount. The seeds also contain an acid, strychnic or igasuric acid; a glucoside, loganin; sugar and fat. The dose of the seeds is 1 to 4 grains. The British Pharmacopoeia contains three preparations of nux vomica. The liquid extract is standardized to contain 1.5% of strychnine; the extract is standardized to contain 5%; and the tincture, which is the most widely used, is standardized to contain 0.25%.

The pharmacology of nux vomica is practically that of strychnine. The tincture is chiefly used in cases of atonic dyspepsia, and is superior to all other bitter tonics, in that it is antiseptic and has a more powerful action upon the movements of the gastric wall. The extract is of great value in the treatment of simple constipation.

**NYACK**, a village of Rockland county, New York, U.S.A., in the town of Orangetown, on the western bank of the Hudson river, about 25 m. north of New York City. Pop. (1890) 1111; (1900) 4275, of whom 583 were foreign-born; (1905) 4441; (1910) 4610. Nyack is served by the Northern Railroad of New Jersey (a branch of the Erie), and is connected by ferry with Tarrytown, nearly opposite, on the eastern bank of the Hudson. The New York, Ontario & Western and the West Shore railways pass through West Nyack, a small village about 2 m. west. For about 2 m. above and 3 m. below Nyack the river expands into Tappan Zee or Bay, which is about 3 m. wide immediately opposite the village. The first grant of land within the present limits of Nyack was made by Governor Philip Carteret, of New Jersey, to one Claus Jansen, in 1671, but the permanent settlement apparently dates from about 1700. The adjacent villages of Upper Nyack, pop. (1905) 648, (1910) 591, and South Nyack, pop. (1910) 2068, form with Nyack practically one community. Nyack was named from a tribe of Algonquian Indians. See David Cole, *History of Rockland county*, (New York, 1884).

**NYANZA** (from the ancient Bantu root word *ansa*, a river or lake), the Bantu name for any sheet or stream of water of considerable size; especially applied to the great lakes of east Central Africa. The word is variously spelt, and the form "Nyasa" has become the proper name of a particular lake. Nyanza is the spelling used in designating the great lakes which are the main reservoirs of the river Nile.

**NYASA**, the third in size of the great lakes of Central Africa, occupying the southern end of the great rift-valley system which traverses the eastern half of the equatorial region from north to south. Extending from 9° 20' to 14° 25' S., or through nearly 5° of latitude, the lake measures along its major axis, which is slightly inclined to the west of north, exactly 350 m., while the greatest breadth, which occurs near the middle of its length, between 11° 30' and 12° 20' S., is 45 m. In the northern and southern thirds of the length the breadth varies generally from 20 to 30 m., and the total area may be estimated at 11,000 sq. m.

where he died on the 22nd of February 1896. His principal books are *Bill Nye and Boomerang* (1881); *Forty Liars and Other Lies* (1882); *Nye and Riley's Railway Guide* (1886), with James Whitcomb Riley; and two comic histories, *Bill Nye's History of the United States* (1894) and *Bill Nye's History of England from the Druids to the Reign of Henry VIII.* (1896).

**NYEZHIN** or **NEZHIN**, a town of Russia, in the government of Chernigov, 62 m. by rail S.E. of the town of Chernigov and 79 m. N.E. of Kiev, on the railway between Kursk and Kiev. The old town is built on the left bank of the (canalized) river Oster, and its suburbs, Novoye-Myesto and Mageiki, on the right. It has an old cathedral, a technical school and a former high school (lyceum of Bezborodko, at which N. V. Gogol, the novelist, was a student), now transformed into a philological institute. The inhabitants (33,000), are mostly Little-Russians and Jews; there are also some Greeks, descendants of those who immigrated in the 17th century at the invitation of the Cossack chieftain Bogdan Chmielnicki.

Unyesh, which is supposed to have been the former name of Nyezhin, is mentioned as early as 1147. At that time it belonged to the principality of Chernigov; afterwards it fell under the rule of Poland. It was ceded to Russia about 1500, but again became a Polish possession after the treaty of Daulina (1619) between Poland and Russia. In 1649, after the revolt of Little Russia and its liberation from the Polish rule, Nyezhin was the chief town of one of the most important Cossack regiments. It was annexed to Russia in 1664.

**NYIREGYHÁZA**, the capital of the county of Szabolcs, in Hungary, 169 m. E.N.E. of Budapest by rail. Pop. (1900) 31,875. It is a busy railway junction, and its inhabitants are engaged in agriculture, wine-growing and the manufacture of soda, matches and saltpetre. About 20 m. to the N.W. lies the famous wine-producing district of Tokaj (Tokay).

**NYKJÖBING**, a seaport of Denmark, in the amt (county) of Maribo, on the west shore of the island of Falster, 94 m. S.S.W. of Copenhagen by rail. Pop. (1901) 7345. Its church contains a genealogical tree of the Mecklenburg ducal family, with portraits, dating from 1627 or earlier. Here is the house occupied by Peter the Great of Russia in 1716, restored in 1898. A railway runs south to Gjedser (14 m.), from which the sea-passage (20 m.) to Warnemünde links the fastest route between Copenhagen and Berlin.

Other towns of the name of NYKJÖBING in Denmark are (1) on Limfjord in Thisted amt (pop. 4492); and (2) in Zealand, Holbaek amt (pop. 2000).

**NYKÖPING**, a seaport of Sweden, chief town of the district (*län*) of Södermanland, 98 m. S.W. of Stockholm by a branch from the Stockholm-Malmö railway. Pop. (1900) 7375. It lies at the head of the Byfjord, an inlet of the Baltic. The ruins of its once famous castle, the town hall (1662), and the district governor's residence, are notable buildings. The port, together with that of Oxelösund (10 m. S.E.) at the mouth of the bay, which is seldom closed in winter, exports iron and zinc ore, timber, wood-pulp and oats.

Nyköping (*i.e.* New-Market, Latinized as *Nisopia*) begins to appear as a town early in the 13th century. Its castle was the seat of the kings of Södermanland, and after those of Stockholm and Kalmar was the strongest in Sweden. The death of Waldeemar in 1293, the starving to death of Dukes Waldemar and Eric in 1318, the marriage and the deaths both of Charles IX. and his consort Christina of Holstein, the birth of their daughter Princess Catherine and in 1622 the birth of her son Charles X. are the main incidents of which it was the scene. Burned down in 1665 and again damaged by fire in 1719, it still remained the seat of the provincial authorities till 1760. The town was burned by Albert of Mecklenburg's party in 1389, by an accidental conflagration in 1665, and by the Russians in 1719.

**NYLSTROOM**, a town of the Transvaal, South Africa, capital of the Waterberg district, and 81 m. N. of Pretoria by rail; altitude 4250 ft. Pop. (1904) 509. It was founded about 1860 and owes its name to the belief of the early Boer trekkers that the river which they had discovered was the head stream of the Nile. The Waterberg gold-fields are 20 m. N.N.E. of the town.

**NYMPHAEUM** (Gr. *νύμφαιον, νυμφαῖον*), in Greek and Roman antiquities, a monument consecrated to the nymphs (*g.*), especially those of springs. These monuments were originally natural grottoes, which tradition assigned as habitations to the local nymphs. They were sometimes so arranged as to furnish a supply of water. Subsequently, artificial took the place of natural grottoes. The *nymphaea* of the Roman period were borrowed from the constructions of the Hellenistic east. The majority of them were rotundas, and were adorned with statues and paintings. They served the threefold purpose of sanctuaries, reservoirs and assembly-rooms. A special feature was their use for the celebration of marriages. Such *nymphaea* existed at Corinth, Antioch and Constantinople; the remains of some twenty have been found at Rome and of many in Africa. The so-called *exedra* of Herodes Atticus (which answers in all respects to a *nymphaeum* in the Roman style), the *nymphaeum* in the palace of Domitian and those in the villa of Hadrian at Tibur (five in number) may be specially mentioned. The term *nymphaeum* was also applied to the fountains of water in the atrium of the Christian basilica, which according to Eusebius (x. 4) were symbols of purification.

**NYMPHENBURG**, formerly a village, but since 1899 an incorporated suburb of Munich, in the kingdom of Bavaria. It has a palace, built about the middle of the 17th century, on the model of that at Versailles, and long a favourite residence of the Bavarian elector, Maximilian Joseph. The famous china manufactory of Nymphenburg, founded in 1754 at Neudeck by a potter named Niedermeyer, was shortly afterwards removed hither and, after being long under royal patronage, is now a private undertaking. The elector Charles Albert of Bavaria was reputed to have made a treaty with Louis XV. of France in May 1741 at the beginning of the War of the Austrian Succession for the division of Austria, and this was called the treaty of Nymphenburg. It has, however, been conclusively proved a forgery. But a treaty was concluded here on the 28th of May 1741, between Bavaria and Spain, and another between Bavaria and the Rhenish Palatinate in 1766.

**NYMPHS**, in Greek mythology, the generic name of a large number of female divinities of inferior rank, personifications of the creative and fostering activities of nature. The word is possibly connected with the root of *νέφος, nubes* ("cloud"), and originally meant "veiled," referring to the custom of a bride being led veiled from her home to that of the husband; hence, a married woman, and, in general, one of marriageable age. Others refer the word (and also Lat. *nybere* and the Ger. *Knospe*) to a root expressing the idea of "swelling" (according to Hesychius, one of the meanings of *νύμφη* is "rose-bud"). The home of the nymphs is on mountains and in groves, by springs and rivers, in valleys and cool grottoes. They are frequently associated with the superior divinities, the huntress Artemis, the prophetic Apollo, the reveller and god of trees Dionysus, and with rustic gods such as Pan and Hermes (as the god of shepherds).

The nymphs were distinguished according to the different spheres of nature with which they were connected. Sea nymphs were *Oceanids* or *Nereids*, daughters of Oceanus or Nereus. *Naiades* (from Gr. *ναῖα, flow*, cf. *vaiá*, "stream") presided over springs, rivers and lakes. *Orades* (*ὄρος, mountain*) were nymphs of mountains and grottoes, one of the most famous of whom was Echo. *Narpsae* (*νάπη, dell*) and *Alseides* (*ἄσος, grove*) were nymphs of glens and groves. *Dryades* (*g.*) or *Hamadryades* were nymphs of forests and trees.

The Greek nymphs, after the introduction of their cult into Latium, gradually absorbed into their ranks the indigenous Italian divinities of springs and streams (Juturna, Egeria, Carmentis, Fons), while the *Lymphae* (originally *Lumpae*), Italian water-goddesses, owing to the accidental similarity of name, were identified with the Greek Nymphae. Among the Romans their sphere of influence was restricted, and they appear almost exclusively as divinities of the watery element.

F. G. Ballentine, "Some Phases of the Cult of the Nymphs" in *Harvard Studies in Classical Philology*, xv. (1904).



The lake lies at an altitude of about 1650 ft. above the sea. The sides of the valley in which Nyasa lies, which are somewhat irregular towards its southern end, take a decided character of fault scarps in the northern third, and are continued as such beyond the northern extremity. Apart from the recent alluvium on the immediate shores, the lake lies almost entirely in granite and gneiss formations, broken, however, by a band of horizontally-bedded sandstones, which cuts the axis of the lake in about 10° 30' S., the flat-topped, terraced form of the latter contrasting strangely with the jagged or rounded outlines of the former. Near the margin, overlying the sandstones, there are beds of limestone with remains of recent molluscs, pointing, like the raised beaches which occur elsewhere, to an upward movement of the coasts. Lacustrine deposits up to 700 ft. above the present lake-level have been discovered. Geologically, the lake is believed to be of no great age, a view supported by topographical evidence. The depth of the lake seems to vary in accordance with the steepness of the shores, increasing from south to north. The greater part of the northern half shows depths of over 200 fathoms, while a maximum of 430 fathoms was obtained by Mr. J. E. S. Moore in 1899, off the high western coast in about 11° 40' S. A more complete series of soundings, however, since made by Lieut. Rhoades, and published in the *Geographical Journal* in 1902, gives a maximum of 386 fathoms off the same coast in 11° 10' S. The lake receives its water-supply chiefly from the streams which descend from the mountains to the north, all the rest becoming very small in the dry season. Like other lakes of Central Africa it is subject to fluctuations of level, apparently caused by alternations of dry and wet series of years.

At the north-western end is a plain of great fertility, traversed by the Kivira, Songwe and other streams, rising either among the volcanic masses to the north or on the western plateau. Just north of 12° S. on the delta of the Rukuru is the British station of Karonga, the northern port of call for the lake steamers, though with but an open roadstead. Southwards the plain narrows, and in about 10° S. the sandstone scarp of Mount Waller rises sheer above the indentation of Florence Bay, the high western plateau continuing to fall steeply to the water in wooded cliffs for more than 80 m. In this stretch occur the land-locked bays of Ruarwe (11° 5' S.) and Nkata (11° 36' S.), and the mouth of the Rukuru (10° 43' S.), which drains the plateau from south to north. At Cape Chrombo (11° 49' S.) the lake runs southwards into two bays separated by a granitoid peninsula, off which lie several small rocky islands. On this peninsula was placed the mission station of Livingstonia, the first to be established on the shores of Nyasa. From the extremity of the eastern bay the Shiré makes its exit to the Zambezi. On the eastern side the plateau escarpments keep generally close to the lake, leaving few plains of any extent along its shores. The crest of the eastern watershed runs generally parallel to the shore, which it approaches in places within 20 m. From the north point to 10° 30' S. the coast is formed by the unbroken wall of the Livingstonia or Kinga range, rising where highest (9° 41' S.) fully 6000 ft. above the water. On this coast, on a projecting spire of land, is the German station of Old Langenburg, some 10 m. from the northern extremity. In 10° 30' the plateau is broken by the valley of the Ruhuhu, the only important stream which enters the lake from the east. The formation is here sandstone, corresponding to that of Mount Waller on the opposite shore. Just north of the Ruhuhu is the German station of Wietshafen, on an excellent harbour, formerly Amelia Bay. South of the Ruhuhu the walls of mountains recede somewhat, and the remainder of the eastern shore shows a variation between rocky cliffs, marshy plains of restricted area and groups of low hills. In 11° 16' is the deep inlet of Mbampa Bay, offering a sheltered anchorage. South of it the coast forms a wide semicircular bay, generally rock-bound, and ending south in Malo Point (12° 10' S.), off which are the largest islands the lake possesses, Likoma and Chisamulu, the former measuring about 4 m. by 3. In the southern half the coast is highest in about 13° 10' S., where the Mapang hills rise to 3000 ft.

Nyasa, reached in 1859 both by David Livingstone (from the south) and by the German traveller Albrecht Roscher (from the east), was explored by the former to about 11°, and to its

northern end by E. D. Young in 1876. From this date onwards it has been the scene of much civilizing work on the part of British (principally Scottish) missionaries, traders and government officials, and, in more recent years, of Germans also. Its shores have been divided between Great Britain, Portugal and Germany, Great Britain holding (within the British Nyasaland Protectorate) all the west coast south of the Songwe, and the southern extremity of the east coast (south of 13½° S.); Portugal the rest of the east coast south of 11½° S.; and Germany the remainder. British steamers, including two or three gunboats, have been launched on Nyasa, which forms an important link in the water-route from the Zambezi mouth to the heart of the continent. Germany also has a gunboat on the lake. The first detailed survey of its shores was executed by Dr James Stewart (1876-1877), but this has been superseded by later work, especially that of Lieuts. Rhoades and Phillips.

See *Proc. R.G.S.* (1883), p. 689; *Geogr. Journal*, vol. xii. p. 580; J. E. S. Moore, *ibid.* vol. x. p. 289, and "The Geology of Nyasaland," by A. R. Andrew and T. E. G. Bailey, with note on fossil plants, fish remains, &c., by E. A. N. Arber and others and bibliography in vol. 66 of *Quart. Jnl. Geog. Society* (May 1910). (E. HE.)

**NYBORG**, a seaport of Denmark on the east side of the island of Fünen, in the amt (county) of Svendborg, and the point from which the ferry crosses the Great Belt to Korsør in Zealand (15 m.). Pop. (1901) 7790. The fortress, built by Christian IV. and Frederick III., was dismantled in 1869, and the ruins of the castle are used as a prison. In the 12th century the town was founded and a castle erected on Knudshoved (Canute's Head) by Knud, nephew of Waldemar the Great; and from the 13th to the 15th century Nyborg was one of the most important places in Denmark. In 1658 it surrendered to the Swedes; but by the defeat of the latter under the walls of the fortress on the 24th of November 1659, the country was freed from their dominion. In 1808 the Marquis La Romana, who with a body of Spanish troops garrisoned the fortress for France, revolted from his allegiance, and held out till he and a portion of his men escaped with the English fleet.

**NYCKELHARPA** (Swed. *nyckel*=key, *harpa*=harp; Ger. *Schlüsselfiedel*), a kind of bowed hurdy-gurdy, much used in Scandinavia during the late middle ages, and still in use in some parts of Sweden. It consists of a body some 2 ft. long, shaped like an elongated viol, with sloping shoulders and highly arched sound-board glued over a less arched back, and ribs cut out of a single block of wood. There is no fingerboard, but along the neck, arranged like frets, are a number of keys or wooden tangents, which when pressed inwards bring a little knob or stud into contact with the first string of thin catgut, thus stopping it and raising the pitch as in the hurdy-gurdy. At three points these keys also act upon the third string. There are in the comparatively modern instruments usually four melody strings of catgut and three drones of fine spun wire. The bridge is quite flat, so that when the bow is passed over the strings, they all sound at once. The tailpiece is very long, extending over half the length of the body, and the two oval sound-holes, far removed from the strings, are at the tail end of the instrument.

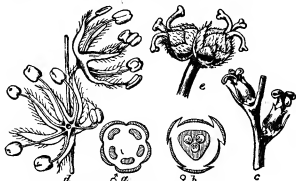
**NYE, EDGAR WILSON** (1850-1896), American humorist, was born at Shirley, Maine, on the 25th of August 1850. His parents removed to a farm on the St Croix river in northern Wisconsin in 1852, and young Nye was educated in Wisconsin at the academy at River Falls, where he studied law. In 1876 he was admitted to the bar at Laramie, Wyoming, where he served as justice of the peace, superintendent of schools, member of the city council and postmaster. Here he began to contribute humorous articles under the pseudonym of "Bill Nye" to newspapers, especially the *Cheyenne Sun* and the *Denver Tribune*. In 1881 he founded at Laramie the *Boomerang*, and his reputation as a humorist was soon widespread. Later he became a successful lecturer, and in 1885, with James Whitcomb Riley, the poet, made an extended tour through the country, each reading from his own writings. Nye removed to New York City in 1886, and passed the later years of his life at Arden, a village in Buncombe county, North Carolina (about 10 m. south of Asheville),

**O** The sixteenth letter of the Phoenician and early Greek alphabets, the fifteenth in English and the fourteenth in Latin. Between N and O the Phoenician and the Ionic Greek alphabet have a sibilant—in Greek  $\Xi=x$ . The Western Greek alphabet had a different symbol, X, for the sound of  $x$  and placed it at the end, as did its descendant the Latin alphabet. The original form of  $o$  was a more or less roughly formed circle. The Aramaic  $\aleph$  and Hebrew  $\phi$ , which seem so different, arise from a circle left open at the top,  $\cup$ , a form which can be traced in Aramaic from the 5th or 6th century B.C. In the Greek alphabets the circle appears sometimes with a dot in the centre, but in many cases it is doubtful whether this mark is intentional, or is only the result of fixing a sharp point there while describing the circle. Sometimes O is lozenge-shaped  $\diamond$  and rarely (in Arcadia and Elis) rectangular  $\square$ . In many varieties of the Greek alphabet this symbol was used, as it always was in Latin, for the long as well as the short  $o$ -sound and also for the long vowel (in the Ionic alphabet written  $\omicron\upsilon$ ) which arose from contraction of two vowels or the loss of a consonant ( $\omicron\lambda\upsilon\omicron\tau\epsilon = \omicron\lambda\upsilon\omicron\tau\epsilon$ ,  $\omicron\kappa\upsilon\omicron\varsigma = \omicron\kappa\upsilon\omicron\varsigma$ ). As early as the 8th century Ionic Greek had invented a separate symbol for the long  $o$ -sound, viz.  $\Omega$ . This when borrowed by other dialects showed at first some variety of usage, though practically none in form. As this was placed at the end of the ordinary (not the numeral) Greek alphabet, "alpha and omega" has become a proverbial phrase for first and last. The Greeks themselves, however, did not call  $\Omega$  omega (great  $o$ ) nor did they call  $\omicron$  Omicron (little  $o$ ), though these names are given even in modern Greek grammars. The former was called simply  $o$  and the latter  $\upsilon$  ( $\upsilon$ , pronounced as  $oo$  in *moon*). The Hebrew and probably the Phoenician name for  $\Omega$  was Ain (Ayin), and in the Semitic alphabet, which does not indicate vowels, the symbol stood for a "voiced glottal stop" and also for a "voiced velar spirant" (Zimmern). The most important feature of this vowel is the rounding of the lips in its production, which, according to its degree, modifies the nature of the vowel considerably, as can be observed in the pronunciation of the increasingly rounded series *saw*, *no*, *who*. In Attic Greek  $\Omega$  and  $\omicron$  were not really a pair, for  $o + o$  became  $oo$  but  $\upsilon\upsilon$ ,  $\omicron$  being a close and  $\omega$  an open sound. In Latin the converse was more nearly true. Though short  $o$  changed in the Latin of the last age of the Roman republic to  $u$  in unaccented syllables always (except after  $\eta$  whether vowel or consonant), and sometimes also in accented syllables, this was not equally true of vulgar Latin, as is shown by the Romance languages. In English also the short and the long  $o$  are of different qualities, the short in words like *not*, *got* being in Sweet's phonetic terminology a low-back-wide-round, the long in words like *no* a mid-back-wide-round. The long vowel becomes more rounded as it is being pronounced, so that it ends in a  $u$ -sound, though this is not so noticeable in weak syllables like the final syllable of *follow*. The so-called modified  $\bar{o}$  is a rounded  $e$ -sound found in several varieties. The sound heard in words like the German *Götter* is, according to Sweet, a low-front-wide-round, while Jespersen regards it as not low but middle. A mid-front-narrow-round vowel is found short in French words like *pes*, long in *jeté* and in endings like that of *honteuse*. The Norse sound written  $\phi$  is of the same nature. (P. Gt.)

**OAK** (O. Eng., *æc*), a word found, variously modified, in all Germanic languages, and applied to plants of the genus *Quercus*, natural order *Fagaceae* (*Cupuliferae* de Candolle), including some of the most important timber trees of the north temperate zone. All the species are arboreous or shrubby, varying in size from the most stately of forest trees to the dwarfish bush. Monoecious, and bearing their male flowers in catkins, they are readily distinguished from the rest of the catkin-bearing trees

by their peculiar fruit, an acorn or nut, enclosed at the base in a woody cup, formed by the consolidation of numerous involucre bracts developed beneath the fertile flower, simultaneously with a cup-like expansion of the thalamus, to which the bract scales are more or less adherent. The ovary, three-celled at first, but becoming one-celled and one-seeded by abortion, is surmounted by an inconspicuous perianth with six small teeth. The male flowers are in small clusters on the usually slender and pendent stalk, forming an interrupted catkin; the stamens vary in number, usually six to twelve. The alternate leaves are more or less deeply sinuated or cut in many species, but in some of the deciduous and many of the evergreen kinds are nearly or quite entire on the margin.

The oaks are widely distributed over the temperate parts of Europe, Asia, North Africa and North America. In the western hemisphere they range along the Mexican highlands and the Andes far into the tropics, while in the Old World the genus, well represented in the Himalayas and the hills of China, exists likewise in the peninsula of Malacca, in the Indian Archipelago and Malaya to the Philippine Islands and Borneo. On the



From Kotschy, *Die Eichen Europas*, Vienna, 1862, Plate XXXII.


FIG. 1.—Flowers of Oak (*Quercus*).

- a, Diagram of male flower. d, Male flowers of *Q. sessiliflora*, much enlarged.  
 b, Diagram of female flower. e, Female flowers of *Q. sessiliflora*, after fertilization, enlarged.  
 c, Female flowers of *Q. pedunculata*, slightly enlarged. f, Female flowers of *Q. pedunculata*, after fertilization, enlarged.

mountains of Europe and North America they grow only at moderate elevations, and none approach the arctic circle. The multitude of species and the many intermediate forms render their exact limitation difficult, but those presenting sufficiently marked characters to justify specific rank probably approach 300 in number.

The well-known *Q. Robur*, one of the most valued of the genus, and the most celebrated in history and myth, may be taken as a type of the oaks with sinuated leaves. Though known in England, where it is the only indigenous species, as the British oak, it is a native of most of the milder parts of Europe, extending from the shores of the Atlantic to the Ural; its most northern limit is attained in Norway, where it is found wild up to lat. 63°, and near the Lindesnaes forms woods of some extent, the trees occasionally acquiring a considerable size. In western Russia it flourishes in lat. 60°, but on the slope of the Ural the 56th parallel is about its utmost range. Its northern limit nearly coincides with that of successful wheat cultivation. Southwards it extends to Sardinia, Sicily and the Morea. In Asia it is found on the Caucasus, but does not pass the Ural ridge into Siberia. In Britain and in most of its continental habitats two varieties exist, regarded by many as distinct species: one, *Q. pedunculata*, has the acorns, generally two or more together, on long stalks, and the leaves nearly sessile; while in the other, *Q. sessiliflora*, the fruit is without or with a very short peduncle, and the leaves are furnished with well-developed petioles. But,

though the extreme forms of these varieties are very dissimilar, innumerable modifications are found between them; hence it is more convenient to regard them as at most sub-species of *Q. Robur*. The British oak is one of the largest trees of the genus, though old specimens are often more remarkable for the great size of the trunk and main boughs than for very lofty growth. The spreading branches have a tendency to assume a tortuous form, owing to the central shoots becoming abortive, and the growth thus being continued laterally, causing a zigzag development, more exaggerated in old trees and those standing in



From Kotschy, *op. cit.* Plate XXVII.

FIG. 2.—*Q. pedunculata*.

exposed situations; to this peculiarity the picturesque aspect of ancient oaks is largely due. When standing in dense woods the trees are rather straight and formal in early growth, especially the sessile-fruited kinds, and the gnarled character traditionally assigned to the oak applies chiefly to its advanced age. The broad deeply-sinuately leaves with blunt rounded lobes are of a peculiar yellowish colour when the buds unfold in May, but assume a more decided green towards midsummer, and eventually become rather dark in tint; they do not change to their brown autumnal hue until late in October, and on brushwood and saplings the withered foliage is often retained until the spring. The catkins appear soon after the young leaves, usually in England towards the end of May; the acorns, oblong in form, are in shallow cups with short, scarcely projecting scales; the fruit is shed the first autumn, often before the foliage changes.

Vast oak forests still covered the greater part of England and central Europe in the earlier historic period; and, though they have been gradually cleared in the progress of cultivation, oak is yet the prevailing tree in most of the woods of France, Germany and southern Russia, while in England the coppices and the few fragments of natural forest yet left are mainly composed of this species. The pedunculate variety is most abundant in the southern and midland counties, the sessile-fruited kinds in the northern parts and in Wales, especially in upland districts; the straighter growth and abundant acorns of this sub-species have led to its extensive introduction to plantations. The name of "durmast" oak, originally given to a dark-fruited variety of *Q. sessiflora* in the New Forest, has been adopted by foresters as a general term for this kind of oak; it seems to be the most prevalent form in Germany and in the south of Europe. Many of the ancient oaks that remain in England may date from Saxon times, and some perhaps from an earlier period; the growth of trees after the trunk has become hollow is extremely slow, and the age of such venerable giants only matter of vague surmise. The celebrated Newland oak in Gloucestershire, known for centuries as "the great oak," was by the latest measurement 47½ ft. in girth at 5 ft. from the ground. The Cowthorpe oak, standing (a ruin) near Wetherby in Yorkshire, at the same height measures 38½ ft., and seems to have been of no smaller dimensions when described

by Evelyn two centuries ago; like most of the giant oaks of Britain, it is of the pedunculate variety.

The wood of the British oak, when grown in perfection, is the most valuable produced in temperate climates. The heart-wood varies in colour from dark brown to pale yellowish-brown; hard, close-grained, and little liable to split accidentally, it is, for a hard wood, easy to work. Under water it excels most woods in durability, and none stand better alternate exposure to drought and moisture, while under cover it is nearly indestructible as long as dry-rot is prevented by free admission of air. Its weight varies from 48 to about 55 lb the cubic foot, but in very hard slowly-grown trunks sometimes approaches 60 lb. The sap-wood is lighter and much more perishable, but is of value for many purposes of rural economy. The relative qualities of the two varieties have been the frequent subject of debate, the balance of practical testimony seeming to establish the superiority of *Q. pedunculata* as far as durability in water is concerned; but when grown under favourable circumstances the sessile oak is certainly equally lasting if kept dry. The wood of the durmast oak is commonly heavier and of a darker colour, hence the other is sometimes called by woodmen the white oak, and in France is known as the "chêne blanc." The oak of Britain is still in demand for the construction of merchant shipping, though teak has become in some measure its substitute, and foreign oak of various quality and origin largely takes its place. Its great abundance of curved trunks and boughs rendered the oak peculiarly valuable to the shipwright when the process of bending timber artificially was less understood; the curved pieces are still useful for knees. The younger oaks are employed by the carpenter, wheelwright, wagon-builder and for innumerable purposes by the country artisan. The most durable of fences are those formed of small oaks, split lengthwise by the wedge into thin boards. The finely-grained heart-wood is sought by the cabinetmaker for the manufacture



From Kotschy, *op. cit.* Plate XXXII.

FIG. 3.—*Q. sessiflora*.

of furniture, and high prices are often given for the gnarled and knotted portions of slowly-grown trees, to be sawn into veneers. Oak was formerly largely used by wood-carvers, and is still in some demand for those artists, being harder and more durable than lime and other woods that yield more readily to the sculptor's tool. Oak was thus applied at a very early date; the shrine of Edward the Confessor, still existing in the abbey at Westminster, sound after the lapse of 800 years, is of dark-coloured oak-wood. The wood, of unknown age, found submerged in peat-bogs, and of a black hue, is largely used in decorative art under the name of "bog-oak."

The oak grows most luxuriantly on deep strong clays, calcareous marl or stiff loam, but will flourish in nearly any deep well-drained soil, excepting peat or loose sand; in marshy or moist places the tree may grow well for a time, but the timber is rarely sound; on hard rocky ground and exposed hillsides the growth is extremely slow and the trees small, but the wood

is generally very hard and durable. The oak will not bear exposure to the full force of the sea gale, though in ravines and on sheltered slopes oak woods sometimes extend nearly to the shore. The cultivation of this tree in Europe forms one of the most important branches of the forester's art. It is frequently raised at once by sowing the acorns on the ground where the trees are required, the fruit being gathered in the autumn as soon as shed, and perfectly ripe seeds selected; but the risk of destruction by mice and other vermin is so great that transplanting from a nursery-bed is in most cases to be preferred.

The acorns should be sown in November on well-prepared ground, and covered to a depth of 1½ or 2 in.; the seeds germinate in the spring, and the seedlings are usually transplanted when one or two years old to nursery-beds, where they are allowed to grow from two to four years, till required for the plantation. Some authorities recommend the tap-roots to be cut in the second year, with the view of increasing the ball of fibre; but, if the trees are removed from the seed-bed sufficiently early, the root is best left to its natural development. The oak requires shelter in the early stages of growth; in England the Scotch pine is thought best for this purpose, though Norway spruce answers well on suitable ground, and larch and other trees in some situations. The acorns are allowed to grow to a height of from 3 to 10 ft. before the young oaks are planted, and are gradually thinned out as the latter increase in size. The distance between the oaks depends upon the growth intended before thinning the young wood; usually they are placed from 8 to 12 ft. apart, and the superabundant trees cut out as they begin to interfere with each other. The lower branches often require removal, to ensure the formation of a tall straight trunk, and this operation should be performed before the superfluous shoots get too large, or the timber will be injured; but, as with all trees, unnecessary pruning should be avoided, as every branch removed lessens the vigour of growth. Where artificial copewood is the object, hazel, hornbeam and other bushes may be planted between the oaks; but, when large timber is required, the trees are best without undergrowth.

The growth of the oak is slow, though it varies greatly in different trees; Loudon states that an oak, raised from the acorn in a garden at Sheffield Place, Sussex, became in seventy years 12 ft. in circumference; but the increase of the trunk is usually very much slower, and when grown for large timber oak can rarely be profitably felled till the first century of its growth is completed. The tree will continue to form wood for 150 or 200 years before showing any symptoms of decay. As firewood oak holds a high position, though in Germany it is considered inferior to beech for that purpose. It makes excellent charcoal, especially for metallurgic processes; the Sussex iron, formerly regarded as the best produced in Britain, was smelted with oak charcoal from the great woods of the adjacent Weald, until they became so thinned that the precious fuel was no longer obtainable.

An important product of oak woods is the bark that from a remote period has been the chief tanning material of Europe. The most valuable kind is that obtained from young trees of twenty to thirty years' growth; but the trunks and boughs of timber trees also furnish a large supply; it is separated from the tree most easily when the sap is rising in the spring. It is then carefully dried by the free action of the air, and when dry built into long narrow stacks until needed for use. The value of oak bark depends upon the amount of tannin contained in it, which varies much, depending not only on the growth of the tree but on the care bestowed on the preparation of the bark itself, as it soon ferments and spoils by exposure to wet, while too much sun-heat is injurious. That obtained from the sessile-fruited oak is richer in tannic acid than that yielded by *Q. pedunculata*, and the bark of trees growing in the open is more valuable than the produce of the dense forest or coppice. The bark of young oak branches has been employed in medicine from the days of Dioscorides, but is not used in modern practice. The astringent principle is a peculiar kind of tannic acid, called by chemists *quercitanic*, which, yielding more stable compounds with gelatine than other forms, gives oak bark its high value to the tanner. According to Neubauer, the bark of young oaks contains from 7 to 10% of this principle; in old trees the proportion is much less.

The acorns of the oak possess a considerable economic importance as food for swine. In the Saxon period the "mast" seems to have been regarded as the most valuable produce of an oak wood; nor was its use always confined to the support of the herds, for in time of dearth acorns were boiled and eaten by the poor as a substitute for bread, both in England and France, as the sweeter produce of *Q. Esculus* is still employed in southern Europe. Large herds of swine in all the great oak woods of Germany depend for their autumn maintenance on acorns; and in the remaining royal forests of

England the inhabitants of the neighbouring villages yet claim their ancient right of "pannage," turning their hogs into the woods in October and November. Some trees of the sessile-fruited oak bear sweet acorns in Britain, and several varieties were valued by the ancient Italians for their edible fruit. A peculiar kind of sugar called *quercic* exists in all acorns. A bitter principle to which the name of *quercin* has been applied by Gerber, its discoverer, has also been detected in the acorn of the common oak; the nutritive portion seems chiefly a form of starch. A spirit has been distilled from acorns in process of germination, when the saccharine principle is most abundant.

The British oak grows well in the northern and middle states of America; and, from the superiority of the wood to that of *Q. alba* and its more abundant production of acorns, it will probably be much planted as the natural forests are destroyed. The young trees require protection from storms and late frosts even more than in England; the red pine of the north-eastern states, *Pinus resinosa*, answers well as a nurse, but the pitch pine and other species may be employed. In the southern parts of Australia and in New Zealand the tree seems to flourish as well as in its native home.

The oak in Europe is liable to injury from a great variety of insect enemies: the young wood is attacked by the larvae of the small stag-beetle and several other *Coleoptera*, and those of the wood-leopard moth, goat moth and other *Lepidoptera* feed upon it occasionally; the foliage is devoured by innumerable larvae; indeed, it has been stated that half the plant-eating insects of England prey more or less upon the oak, and in some seasons it is difficult to find a leaf perfectly free from their depredations. The young shoots are chosen by many species of *Cynipidae* and their allies as a receptacle for their eggs, giving rise to a variety of gall-like excrescences, from which few oak trees are quite free.

Of the European timber trees of the genus, the next in importance to the British oak is *Q. cerris*, the Turkey oak of the nurserymen. This is a fine species, having when young straighter branches than *Q. Robur*, but in old age the boughs generally curve downwards, and the tree acquires a wide spreading head; the bark is dark brown, becoming grey and furrowed in large trees; the foliage varies much, but in the prevailing kinds the leaves are very deeply sinuated, with pointed, often irregular lobes, the footstalks short, and furnished at the base with long linear stipules that do not fall with the leaf, but remain attached to the bud till the following spring, giving a marked feature to the young shoots. The large sessile acorns are longer than those of *Q. Robur*, and are dark-brown when ripe; the hemispherical cups are covered with long, narrow, almost bristly scales, giving them a mossy aspect; the fruit ripens the first autumn. The foliage in some of the numerous varieties is almost evergreen, and in Britain is retained long after the autumnal withering.

This oak abounds all over the Turkish peninsula, and forms a large portion of the vast forests that clothe the slopes of the Taurus ranges and the south shores of the Black Sea; it is likewise common in Italy and Sardinia, and occurs in the south of France and also in Hungary. It was introduced into England by Philip Miller about 1735, and is now common in parks and plantations, where it seems to flourish in all soils. The Turkey oak in southern England grows twice as fast as *Q. Robur*, and in the mild climate of Devon and Cornwall it has reached a height of 100 ft. and a diameter of 4 ft. in eighty years, which is about the limit of its profitable growth for timber. The wood is hard, heavy and of fine grain, quite equal to the best British oak for indoor use, but of very variable durability where exposed to weather. The ships of Greece and Turkey are largely built of it, but it has not always proved satisfactory in English dockyards. The heart-wood is dark in colour, takes a fine polish, and from the prominence of the medullary rays is valuable to the furniture maker; it weighs from 40 to 50 lb of Devon oak. The comparatively rapid growth of the tree is its great recommendation to the planter; it is best raised from acorns sown on the spot, as they are very bitter and little liable to the attacks of vermin; the tree sends down a long tap-root, which should be curtailed by cutting or early transplanting, if the young trees are to be removed. It seems peculiarly adapted for the mild moist climate of Ireland.

In North America, where the species of oak are very numerous, the most important member of the group is *Q. alba*, the white oak, abounding all over the eastern districts of the continent from Lake Winnipeg and the St Lawrence countries to the shores of the Mexican Gulf. In aspect it more nearly resembles *Q. Robur* than any other species, forming a thick trunk with spreading base and, when growing in glades or other open places, huge spreading boughs, less twisted and variegated than those of

the English oak, and covered with a whitish bark that gives a marked character to the tree. The leaves are large, often irregular in form, usually with a few deep lobes dilated at the end; they are of a bright light green on the upper surface, but whitish beneath; they turn to a violet tint in autumn. The

egg-shaped acorns are placed singly or two together on short stalks; they are in most years sparingly produced, but are occasionally borne in some abundance. On rich loams and the alluvial soils of river-valleys, when well drained, the tree attains a large size, often rivaling the giant oaks of Europe; trunks of 3 or 4 ft. in diameter are frequently found, and sometimes these dimensions are greatly exceeded. The wood

From Michaux, *Histoire des chênes de l'Amérique*.  
FIG. 4.—*Q. alba*.

is variable in quality and, though hard in texture, is less durable than the best oak of British growth; the heart-wood is of a light reddish brown varying to an olive tint; a Canadian specimen weighs 5½ lb the cubic foot.

*Q. obtusiloba*, the post oak of the backwoodsman, a smaller tree with rough leaves and notched upper lobes, produces an abundance of acorns and good timber, said to be more durable than that of the white oak.

The pin oak, sometimes called the "burr-oak," *Q. macrocarpa*, is remarkable for its large acorns, the cups bordered on the edge by a fringe of long narrow scales; the leaves are very large, sometimes from 10 in. to 1 ft. in length, with very deep lobes at the lower part, but dilated widely at the apex, and there notched. The tree is described by Prof. C. S. Sargent (*Silva of North America*) as one of the



From Michaux, *op. cit.* Plate XXXV.  
FIG. 5.—*Q. rubra*.

most valuable timber trees of North America, its wood being superior in strength even to that of *Q. alba*, with which it is commercially confounded.

The over-cup oak, *Q. lyrata*, is a large tree, chiefly found on swampy land in the southern states; the lyrate leaves are dilated at the end; the globose acorns are nearly covered by the tuberculated cups.

In the woods of Oregon, from the Columbia river southwards, an oak is found bearing some resemblance to the British oak in foliage and in its thick trunk and widely-spreading boughs, but the bark is white as in *Q. alba*; it is *Q. Garryana*, the western oak of T. Nuttall. This tree acquires large dimensions, the trunk being often from 4 to 6 ft. in diameter; the wood is strong, hard and close-

grained; the acorns are produced in great quantity, and are used by the Indians as food.

The red oak, *Q. rubra*, has thin large leaves on long petioles, the lobes very long and acute, the points almost bristly; they are pink when they first expand in spring, but become of a bright glossy green when full-grown; in autumn they change to the deep purple-red which gives the tree its name. Common throughout the northern and middle states and Canada, the red oak attains a large size only on good soils; the wood is of little value, being coarse and porous, but it is largely used for cask-staves; the bark is a valuable tanning material.

A species nearly allied is the scarlet oak, *Q. coccinea*, often confounded with the red oak, but with larger leaves, with long lobes ending in several acute points; they change to a brilliant scarlet with the first October frosts, giving one of the most striking of the various glowing tints that render the American forests so beautiful in autumn. The trunk, though often of considerable size, yields but an indifferent wood, employed for similar purposes to that of *Q. rubra*; the bark is one of the best tanning materials of the country. Both these oaks grow well in British plantations, where their bright autumn foliage, though seldom so decided in tint as in their native woods, gives them a certain picturesque value.

Nearly akin to these are several other forms of little but botanical interest; not far removed is the black or dyer's oak, *Q. tinctoria*, a large and handsome species, with a trunk sometimes 4 ft. in diameter, not uncommon in most forests east of the Mississippi, especially in somewhat upland districts. The leaves are frequently irregular in outline, the lobes rather short and blunt, widening towards the end, but with setaceous points; the acorns are nearly globular. The wood is coarsely grained, as in all the red-oak group, but harder and more durable than that of *Q. rubra*, and is often employed for building and for flour-barrels and cask-staves. The bark, very dark externally, is an excellent tanning substance; the inner layers form the *quercitron* of commerce, used by dyers for communicating to fabrics various tints of yellow, and, with iron salts, yielding a series of brown and drab hues; the colouring property depends on a crystalline principle called *quercitrin*, of which it should contain about 8%. The cut-leaved oaks are represented in eastern Asia by several species, of which *Q. mongolica* is



From Kotschy, *op. cit.* Plate XL.  
FIG. 6.—*Q. castaneaefolia*.



From Kotschy, *op. cit.* Plate XXXVIII.  
FIG. 7.—*Q. ilex*.

widely spread over Dahuria, north China and the adjacent countries; one of the Chinese silkworms is said to feed on the leaves.

The chestnut oaks of America represent a section distinguished by the merely serrated leaves, with parallel veins running to the end of the serratures. *Q. Prinus*, a beautiful tree of large growth, and its subspecies *castanea* and *montana*, yield good timber. *Q. Chinguo-pin* or *prinoides*, a dwarf species, often only 1 ft. in height, forms dense miniature thickets on the barren uplands of Kansas and Missouri, and affords abundant sweet acorns; the tree is called by the hunters of the plains the "shin-oak." *Q. castaneaefolia*, represented in fig. 6,

is a native of the woods of the Transcaucasian region of western Asia.


Evergreen oaks with entire leaves are represented in North America by *Q. virginiana*, also known as *Q. virens*, the live oak of the southern states; more or less abundant on the Atlantic coasts of the Carolinas and Florida, its true home is the country around the Mexican Gulf, where it rarely grows more than 50 or 60 m. inland. The oval leaves are dark-green above, and whitish with stellate hairs beneath, the margin entire and slightly recurved. The live oak is one of the most valuable timber trees of the genus, the wood being extremely durable, both exposed to air and under water; heavy and close-grained, it is perhaps the best of the American oaks for shipbuilding, and is invaluable for water-wheels and mill-work. The tree in England is scarcely hardy, though it will grow freely in some sheltered places.

The evergreen oak of southern Europe is *Q. ilex*, usually a smaller tree, frequently of rather shrub-like appearance, with abundant glossy dark-green leaves, generally ovate in shape and more or less prickly at the margin, but sometimes with the edges entire; the under surface is hoary; the acorns are oblong on short stalks. The ilex, also known as the "holm oak" from its resemblance to the holly, abounds in all the Mediterranean countries, showing a partiality for the sea air. The stem sometimes grows 80 or 90 ft. in height, and old specimens are occasionally of large diameter; but it does not often reach a great size. In its native lands it attains a vast age; Pliny attributes to several trees then growing in Rome a greater antiquity than the city itself. The wood is very heavy and hard, weighing 70 lb the cubic foot; the colour is dark brown; it is used in Spain and Italy for furniture, and in the former country for fire-wood and charcoal. In Britain the evergreen oak is quite hardy in ordinary winters, and is useful to the ornamental planter from its capacity for resisting the sea gales; but it generally remains of small size. *Q. Ballota*, a closely allied species abundant in Morocco, bears large edible acorns, which form an article of trade with Spain; an oil, resembling that of the olive, is obtained from them by expression. *Q. ilex*, var. *Granuntia*, also furnishes a fruit which, after acquiring sweetness by keeping, is eaten by the Spaniards.

In America several oaks exist with narrow lanceolate leaves, from which characteristic they are known as "willow oaks."

*Q. Phellos*, a rather large tree found on swampy land in the southern states, is the most important, is the most important of this group; its timber is of indifferent quality.

The cork oak, *Q. Suber*, the bark of which yields cork (g.r.), is a native of the west Mediterranean area. In Spain the wood is of some value, being hard and close-grained, and the inner bark is used for tanning. From its rugged silvery bark and dark-green foliage, it is a handsome tree, quite hardy in Cornwall and Devonshire, where it has grown to a large size.



From Kotschy, *op. cit.* Plate VII.  
FIG. 8.—*Q. Valonea*.

The valonia of commerce, one of the richest of tanning materials, is the acorn of *Q. Aegilops*, a fine species indigenous to Greece and the coasts of the Levant, and sometimes called the "Oak of Bashan." The very large acorns are remarkable for their thick cups with long reflexed scales; the leaves are large, oblong, with deep serratures terminating in a bristle-like point. The cups are the most valuable portion of the valonia, abounding in tannic acid; immature acorns are sometimes exported under the name of "camatina." The allied *Q. Valonea* of Asia Minor likewise yields valonia.

Some oaks are of indirect importance from products formed by their insect enemies. Of these the Aleppo gall (see GALLS) is yielded by *Q. infectoria*, a native of Asia Minor and western Asia. *Q. coccifera*, a small bush growing in Spain and many countries around the Mediterranean, furnishes the kermes dye (KERMES). *Q. persica*, or according to some *Q. mannifera*, attacked by a kind of *Coccus*, yields a sweet exudation which the Kurds collect and use as manna, or as a substitute for honey or sugar in various confections (see MANNA).

**OAKHAM**, a market town, and the county town of Rutland, England, 94 m. N. by W. of London by the Midland railway. Pop. (1901) 3294. The church of All Saints ranges in style from Early English to Perpendicular, belonging in appearance mainly to the latter style. Of Oakham Castle, founded in the reign of Henry II., the principal remnant is the notable Norman hall, used as the county hall. The manor came in the time of

Henry II. into the hands of Walcheline de Ferrers, and subsequently passed, through many owners, to the duchy of Buckingham, whence it descended to the earl of Winchelsea. A peculiar custom attaching to the manor is to claim a horseshoe from every peer who, for the first time, passes through the town. Flore's House in the main street is an interesting building dating from the 13th century. Oakham school was endowed as a grammar school by Robert Johnson, archdeacon of Leicester, in 1584; it now has classical and modern sides. Not far from the town are the kennels of the Cottesmore hunt.

**OAKLAND**, a city and the county-seat of Alameda county, California, U.S.A., situated opposite and about 6 m. distant from San Francisco, on the eastern shore of San Francisco Bay. Pop. (1890) 48,682; (1900) 66,960, of whom 17,256 were foreign-born, 3197 being Irish, 2742 German, 2026 English, 1544 English-Canadians, 1020 Portuguese and 994 Swedish; (1910 census) 150,174. It is the terminus of the Ogden branch of the Southern (formerly Central) Pacific, of the Coast Line of the Atchison, Topeka & Santa Fé, and of the Western Pacific railways. Passengers and freight from the East to San Francisco are transferred by ferry from Oakland. A branch of the bay (called Oakland Harbour) divides Oakland from Alameda, and the railway piers of Oakland run directly out into the bay for more than 2 m. toward San Francisco, thus shortening the ferry connexions. Lake Merritt, in the heart of the city, a favourite pleasure resort, is the centre of the city's park system. Oakland is the seat of California College (co-educational, Baptist, opened in 1870), and of St Mary's College (Roman Catholic, 1863) for men; and in the suburban village of Mills College, west of the city, is Mills College (non-sectarian, 1871) for women, an institution of high rank. Electric power for the city is derived from Colgate, on the Yuba river, 219 m. distant. Oakland has important manufacturing interests, the total value of its factory products in 1905 being \$9,072,539, 69% more than in 1900.

The site of the present city (as well as that of Alameda and Berkeley) lay originally within the limits of a great private Mexican grant which was confirmed by the United States authorities. A settlement was begun—at first by "squatters" in defiance of the private claim—in 1850; in May 1852 this was incorporated as a town (the name being derived from a wood of oaks in the midst of which the first settlement was made), and in March 1854 it was chartered as a city. In 1860 it was selected as the western terminus of the Central Pacific, a choice which greatly promoted Oakland's commercial importance. The water front was recklessly given away in 1852, and the resulting disputes and litigation lasted for more than thirty years; in 1908 the water front reverted to the city. The population increased more than sixfold from 1860 to 1870, and doubled in 1900-1910. It became the county-seat in 1874. In December 1910 a commission form of government was adopted.

**OAKUM** (O. Eng. *acumbe* or *-acumbe*, tow, literally "off-combings"), a preparation of tarred fibre used in shipbuilding, for caulking or packing joints of timbers in wood vessels and the deck planking of iron and steel ships. Oakum is made by preference from old tarry ropes and cordage of vessels, and its picking and preparation has been a common penal occupation in prisons and workhouses. White oakum is made from uncurried materials.

**OAMARU**, a municipal borough on the east coast of South Island, New Zealand, in the county of Waitaki and provincial district of Otago; on the main railway between Christchurch (152 m. N.E.) and Dunedin (78 m. S.S.W.). Pop. (1906) 5071. It is the outlet of the largest agricultural district in New Zealand. A breakwater and mole, constructed of blocks of concrete, enclose a commodious basin, forming one of the safest harbours in the colony. The export of frozen meat is important. The town is built of white Oamaru limestone. Brown coal is obtained at the entrance of Shag valley, 40 m. S. The district is famed for its stock, and the fine quality of its grain; also for the character of the English grasses laid down there, which flourish in a rich black loam on a limestone formation.

**OANNES**, in Babylonian mythology, the name given by Berossus to a mythical being who taught mankind wisdom. He is identical with the god Ea (*q.v.*), although there may not be any direct connexion between the two names. Berossus describes Oannes as having the body of a fish but underneath the figure of a man. He is described as dwelling in the Persian Gulf, and rising out of the waters in the daytime and furnishing mankind instruction in writing, the arts and the various sciences. The culture-myth on which the account of Berossus rests has not yet been found in Babylonian literature, but there are numerous indications in hymns and incantations that confirm the identification with Ea, and also prove the substantial correctness of the conceptions regarding Oannes-Ea as given by Berossus. (M. JA.)

**OAR** (A.S. *ár*; M. Eng. *ore*; Lat. *rémus*; Gr. *ἑρέμους*; Sans. *aritra*; Fr. *rame*; Ital. Span., Port. *rama*), the instrument used for propelling a boat in rowing (*q.v.*). The word "oar" is probably derived from an old root *ar*, meaning to drive, to force away (cf. *ar-ar-e*, *arutrum*, plough). Such an appellation would easily be suggested by the visible difference in the action of the power employed by means of the oar against a thowl, or rowlock, from that of the more primitive paddle, where the power is gained by the action of one hand against the other. In the development of rowing from paddling the task of shaping the instrument of propulsion must have followed gradually the necessities indicated by use. In rowing, as well as in paddling, the leverage is of the second order, in which the weight lies between the power and the fulcrum. The point at which the power pressed the arm of the lever against the weight in rowing would soon attract attention by the frequent breakage of the paddle so employed. Experience would demand a thicker loom, and would soon teach the desirability of increasing the leverage where possible, and upon this would arise naturally the practical questions of the length of the oar, of the breadth of the blade, and of the right proportion of the parts of the oar, inboard and outboard, to each other. Then would also occur the problem

of how to keep this proportion, which in practice would be liable to disarrangement by the slipping outward of the oar during the recovery from each stroke. Hence would arise the use of the thong (*ῥοπέος, ῥοπητήριον*), familiar to ancient Greek and modern Levantine, and, in northern and western waters, the invention of the "button," with which in various shades the rowing world is now provided. Other devices, such as a hole bored in a piece of wood attached to the oar, or even a metal ring, will, in different localities, be found answering the same purpose.

In the early stages of the transition from paddling to rowing, the oar would naturally be used at an acute angle vertically to the boat's side. In paddling the upper hand is used to push from you, the lower hand to pull towards you. But in rowing both hands are used to pull towards you. As long as the oar was used at an acute angle vertically to the boat's side, the position of the upper hand on the oar would have to be reversed, as it would more easily grasp the oar with the wrist turned inward towards the body. In many of the earlier representations of rowing this position of the upper hand seems to be indicated. This distinction should not be lost sight of, as the position of the hands on the oar affects not only the character of the stroke, but also the requirements as to the length of the oar and the breadth of the blade. The form of the oars given in the representations of early Egyptian ships is suggestive of paddles used

as oars. Paddle-shaped also are the oars of the Phœnician ships shown on the Assyrian sculptures at Koyunjik (Layard), the date of which is about 700 B.C. The same form is seen on some of the early vases, but in some that are attributed to two centuries later the form is modified, and the oar blade proper begins to take shape.

The types exhibited in the representations of the Roman galleys are generally heavy and clumsy enough in appearance. Still they are veritable oars, not paddles. The material of which the ancient oars were usually made was pine, which then, as now, was most suitable for the purpose, being tough and comparatively light and easily shaped as regards loom and blade.

The oars of the Attic trireme were, if we may judge by those of which only we have the measurement recorded, not much longer for the upper bank than those of a modern racing eight, while those of the middle and lower banks could not have been much longer than those used now in the whalers and dinghies of the Royal Navy. As the oarsmen on either side probably sat in the same vertical plane, the inboard portion of the oars amidships was longer than the inboard of those fore and aft, having to conform to the curvature of the vessel's sides (cf. Aristotle, *Mechanica*, v.). No doubt in vessels of larger size the upper tiers of oars would be longer, and, if we are to believe Callixenus, as cited by Athenæus, in the great ship of Ptolemy the oars of the upper tier were over 50 ft. in length with handles leaded so as to equalize the weight inboard and outboard.

It is difficult to trace any detail of difference between the oars of the Roman period and those of the Byzantine and medieval galleys. In the medieval galley by the invention of the "apostis," a framework on which the thowls were fixed, sufficient room was given for the play of longer oars, and, as the necessity of combining speed with greater carrying power in the galley became pressing, the arrangement *alla scaboccio* came into vogue, employing four or five or even seven men to each of the long

Table showing Oars used in Royal Navy.

Description of Vessel.	Oars.		Blades.		Material.	No. allowed.
	Length.	Thickness.	Length.	Breadth.		
1. Launches, 42' . .	17-16	17 2 1/2-1 1/2	5' 8"	5 1/2"	White ash or Fir.	18
..	..	16 2 1/2-1 1/2	5' 4"	5 1/2"		..
2. Pinnaces, 36' . .	17-16	..	..	..		16
..	32'	16-15	..	..		14
..	30'	16-15	5' 0"	5 1/2"		12
3. Cutters, 34' . .	15-14	14 2-1 1/2	4' 8"	5 1/2"		14
..	32'	15-14	..	..		14
..	30'	15-14	..	..		12
..	28'	15-14	..	..		10
..	26'	15-14	..	..		10
..	20'	15-14	..	..		4
4. Galleys <sup>gigs</sup> , 32' . .	17-16	..	..	..		6
5. Gigs, 30' . .	17-16	..	..	..	6	
..	28'	17-16	..	..	6	
6. Whalers, 27' . .	15-14	..	..	..	5	
..	..	13 2-1 1/2	4' 4"	5"	..	
7. Skiff dinghies, 16' . .	10-8	10 1 1/2-1 1/2	3' 4"	4 1/2"	4*	
..	..	9 1-1	3'	4 1/2"	..	
8. Dinghies, 13 1/2' . .	10-8	8 1 1/2-1 1/2	2' 10"	4 1/2"	4	

\* Allowed spoon-blade oars.

Notes.—(1) Since 1893 some curved or spoon-blade oars have been made at Devonport. (2) There is no record of buttons being used, but on fir oars, which were covered with canvas on the loom, it was sometimes customary to work a Turk's head at the end of the canvas for ornament. (3) As regards sweeps, they used to be made of ash and were 30 ft. long. They were used last in training brigs, but there is no record of them for the last twenty years.

by which the galleys and galleasses were propelled. For these large oars we hear of ash and beech being used as well as pine.

In the Mediterranean the galley propelled by oars long remained the principal type of war vessel. In the Atlantic, and in the northern seas, it was otherwise.

The employment of artillery on board ship gradually determined a change in the method of propulsion. The use of sails

became necessary, and remained dominant until the introduction of steam (see SHIP). But as late as the time of the Spanish Armada, and even later, large sea-going vessels were provided with long sweeps which came into use when sailing was not available. In our own time, in the lighters on tidal rivers, may be seen long oars, plied by one or two or more men, which recall the type of oars once in general use in large galleys three centuries ago.

The oars used by the Northmen were, to judge by the remains discovered along with old Viking ships<sup>1</sup> at Gokstad and elsewhere, very similar to those in use at the present time in the fishing boats around our coasts. Those of the large craft were, to judge by the length of one found whole, somewhat over 18 ft. in length with a 5-in. blade and a diameter of 3 in. halfway down the loom. Some smaller oars, evidently used for boats, measured 11 ft. with a 4-in. blade. The oars were of pine, and the looms of some of them showed a groove cut for a clamp at the place where the oar rested on the sill of the rowlock. Comparing these oars with the measurements given below of oars now in use in the Royal Navy, it is apparent that there is no great difference in type between them.

Passing on to oars used on rivers and fresh water generally, we find the type differs considerably from that of the oars used in sea-going craft. The chief difference consists in the shape of the blade, which, instead of continuing the straight line of the loom in its expansion to its proper breadth, is fashioned in a curve calculated to offer a rigid resistance to the water during the stroke.<sup>2</sup> The loom below the button is not rounded but is more of an oval to the front with a flat back. From the oval front a spine runs down into the blade, in some cases to nearly half its length. During the last few years the so-called "gilder" oars, with much thicker looms but double grooved along their length, have been used for racing purposes. This invention gives additional strength and stiffness, without increasing the weight of the oar, which varies a little but is usually about 8 lb. The blades vary much in breadth, as indeed do the oars in total length, and in proportion of inboard to outboard. The necessities of the sliding seat in racing boats have given rise to much difference of opinion among rowing men as to the right proportion. In the middle of the 19th century the use of square looms inboard, and of a button to turn inside and against the thowl, was common, and most oars had a small slab of hard wood let in below the button, so as to save the oar from wear and tear at the rowlock. But since round looms came into vogue the round leather ear has taken the place of the old square button, and the loom is covered with leather for some inches above and below this so as to protect it from abrasion.

Of late the introduction of swivel rowlocks for racing boats has caused a further modification in the form of buttons. Swivel rowlocks have come into general use for sculling boats, pair oars and coxswainless fours. But as yet they do not appear to have captured the racing eight, except in a few instances. Neither crews nor coaches in English waters seem inclined to part with the time-honoured rhythmic music of the oar in the rowlock, which from the days of antiquity even until now has, to practised ears, told its own tale as to the crew being together or not in the stroke.

In the case of racing eights, when the round loom oars superseded the square loom, the early patterns were commonly (e.g. in 1857) 12' 6" over all, 3' 8" inboard, with a long blade 4½" to 5" in breadth. These were succeeded by a pattern 12' 6" over all, 3' 6" inboard, with a much shorter blade 6" broad.

Since sliding seats came in the average oar has been 12' 4" over all, 3' 8½" inboard, with 5½" to 6½" blades. The modern racing oar may be said to date from 1869, the year of the Oxford and Harvard race at Putney. Until very lately no material alteration had taken place in this pattern, except in the matter of width of blade. Some authorities, however, are, as has been

said above, far from satisfied with the present average oar, and are using shorter patterns, 11' 10" or 12' 0" over all, 3' 7" inboard, and 7" blades.

Single grooved oars were first made in America. But with the single groove a side weakness is often developed in the loom, and hence the double girder, invented by G. Ayling, has generally superseded the single groove, though many oarsmen prefer the box loom by the same inventor.

It is clear, however, that no finality has been reached in the making of oars. Tubular oars, first introduced at Henley by the Belgian crew in 1906, are now being tried, with circular or quadrangular bores, strengthened by the insertion of an aluminium shell.

For much of the information above given respecting the recent developments in oar-making for racing purposes and river work, the writer is indebted to Messrs Ayling & Sons of Putney, whose patented inventions and improvements are well known to rowing men. (E. W.A.)

**OASIS** (Gr. *οἶσος*, the name given by Herodotus to the fertile spots in the Libyan desert: it probably represents an Egyptian word, cf. Coptic *ouah, ouih*, to dwell, from which the Egyptian Arabic *wā* is derived), a fertile spot surrounded by desert. For example, where the high plateau of the Libyan desert descends into a longitudinal valley between Syrtis and the Nile delta there are a few spots where the water comes to the surface or is found in shallow wells. It may come to the surface in springs, upon the artesian principle, or it may collect and remain in mountain hollows. These areas are of small extent and are closely cultivated, and support thick forests of date-palms. All kinds of tropical vegetables, grains and small fruits grow under cultivation, and land is so precious in these limited areas of great richness and fertility that very narrow pathways divide each owner's plot from his neighbour's. Wherever oases are found they present similar features, and are naturally the halting-places and points of departure of desert caravans.

**OAST** (O. Eng. *ást*, cf. Dutch *oest*, "kiln"; the Teutonic root is *aith-* "to burn"; the pre-Teutonic *idh-* is seen in Lat. *aestas*, "heat," *aestas*, "summer," Gr. *αἶθος*, "burning heat"), a kiln, particularly one used for drying hops; the word usually appears in the term "oast-house," a building containing several of such kilns (see HOP). "Oast" is also sometimes used of a kiln for drying tobacco.

**OASTLER, RICHARD** (1789-1861), English reformer, was born at Leeds on the 20th of December 1789, and in 1820 succeeded his father as steward of the Thornhills' extensive Fixby estates at Huddersfield, Yorkshire. In 1830 John Wood, a Bradford manufacturer, called Oastler's attention to the evils of child employment in the factories of the district. Oastler at once started a campaign against the existing labour conditions by a vigorous letter, under the title "Yorkshire Slavery," to the *Leeds Mercury*. Public opinion was eventually aroused, and, after many years of agitation, in which Oastler played a leading part, the Ten Hours Bill and other Factory Acts were passed, Oastler's energetic advocacy of the factory-workers' cause procuring him the title of "The Factory King." In 1838, however, owing to his opposition to the new poor law and his resistance of the commissioners, he had been dismissed from his stewardship at Fixby; and, in 1840, being unable to repay £2000 which he owed his late employer, Thomas Thornhill, he was sent to the Fleet prison, where he remained for over three years. From prison he published the *Fleet Papers*, a weekly paper devoted to the discussion of factory and poor-law questions. In 1844 his friends raised a fund to pay his debt, and on his release he made a triumphant entry into Huddersfield. Oastler died at Harrogate on the 22nd of August 1861. A statue to his memory was erected at Bradford in 1860.

**OAT** (O. Eng. *āte*; the word is not found in cognate languages; it may be allied with Fr. *aitel*, knot, nodule, cf. Gr. *αἶθος* swelling), a cereal (*Avena sativa*) belonging to the tribe *Avenaceae* of the order Gramineae or grasses. The genus *Avena* contains about fifty species mostly dispersed through the temperate regions of the Old World. The spikelets form a loose panicle,

<sup>1</sup> See *Viking Ship*, Nicolaysen (Christiania, 1882).

<sup>2</sup> Since 1890 the curved blade seems to have been adopted in some cases in the oars made at Devonport for the Royal Navy.



familiar in the cultivated oat (fig. 1), the flowering glume having its dorsal rib prolonged into an awn (fig. 2), which is in some species twisted and bent near the base.

The origin of the cultivated oat is generally believed to be *A. fatua*, or "wild oat," or some similar species, of which several

exist in southern Europe and western Asia. Professor J. Buckman succeeded in raising "the potato-oat type" and "the white Tatarian oat" from grain of this species. *A. strigosa*, Schreb., "the bristle-pointed oat" is the origin of the Scotch oat, according to Buckman. The white and black varieties of this species were cultivated in England and Scotland from remote times, and are still grown as a crop in Orkney and Shetland. *A. strigosa* is probably only a variety of the cultivated oat. The "naked oat," *A. nuda*, was found by Bunge in waste ground about Peking; it was identified by the botanist Lindley with the pilcorn of the old agriculture, and we see from Rogers<sup>1</sup> that it was in cultivation in England in the 13th century. Both this and the "common oats,"

FIG. 1.—Panicle of Oat, *Avena sativa*. (After Le Maout.)

*A. vesca*, are described by Gerard.<sup>2</sup> Parkinson tells us that in his time (early in the 17th century) the naked oat was sown in sundry places, but "nothing so frequent" as the common sort. The chief differences between *A. fatua* and *A. sativa*, are, that in the former the chaff-scales which adhere to the grain are thick and hairy, and in the latter they are not so coarse and are hairless. The wild oat, moreover, has a long stiff awn, usually twisted near the base. In the cultivated oat it may be wanting, and if present it is not so stiff and is seldom bent. The grain is very small and worthless in the one, but larger and full in the other. There are now many varieties of the cultivated oat included under two principal races—common

the remains of the Swiss lake-dwellings perhaps not earlier than the bronze age, while Pliny alludes to bread made of it by the ancient Germans. Pickering also records Galen's observations (*De Alim. Fac. i.* 14), that it was abundant in Asia Minor, especially Mysia, where it was made into bread as well as given to horses.

Besides the use of the straw when cut up and mixed with other food for fodder, the oat grain constitutes an important food for both man and beast. The oat grain (excepting the naked oat), like that of barley, is closely invested by the husk. Oatmeal is made from the kiln-dried grain from which the husks have been removed; and the form of the food is the well-known "porridge." In Ireland, where it is sometimes mixed with Indian-corn meal, it is called "stirabout." Groats or grits are the whole kernel from which the husk is removed. Their use is for gruel, which used to be consumed as an ordinary drink in the 17th century at the coffee-houses in London. The meal can be baked into "cake" or biscuit, as the Passover cake of the Jews; but it cannot be made into loaves in consequence of the great difficulty in rupturing the starch grains, unless the temperature be raised to a considerable height. With regard to the nutritive value of oatmeal, as compared with that of wheat flour, it contains a higher percentage of albuminoids than any other grain, viz. 12.6—that of wheat being 10.8—and less of starch, 58.4 as against 66.3 in wheat. It has rather more sugar, viz. 5.4—wheat having 4.2—and a good deal more fat, viz. 5.6, as against 2.0 in flour. Lastly, salts amount to 3.0% in oat, but are only 1.7 in wheat. Its nutritive value, therefore, is higher than that of ordinary seconds flour.

**OATES, TITUS** (1649-1705), English conspirator, was the son of Samuel Oates (1610-1683), an Anabaptist preacher, chaplain to Pride, and afterwards rector of All Saints' Church, Hastings. He was admitted on the 11th of June 1665 to Merchant Taylors' school, having, according to one authority, been previously at Oakham. There he remained a year, more or less, and "seems afterwards to have gone to Sedlescombe school in Sussex, from whence he passed to Caius College, Cambridge, on the 29th of June 1667, and was admitted a sizar of St John's, on the 2nd of February 1668-1669, aged 18." Upon very doubtful authority he is stated to have been also at Westminster school before going to the university. On leaving the university he apparently took Anglican orders, and officiated in several parishes, Hastings among them. Having brought malicious charges in which his evidence was rejected, he narrowly escaped prosecution for perjury. He next obtained a chaplaincy in the navy, from which he appears to have been speedily dismissed for bad conduct with the reputation of worse. He now, it is said, applied for help to Dr Israel Tonge, rector of St Michael's in Wood Street, an honest half-crazy man, who even then was exciting people's minds by giving out quarterly "treatises in print to alarm and awake his majesty's subjects." Oates offered his help, and it was arranged that he should pretend to be a Roman Catholic so as the better to unearth the Jesuit plots which possessed Tonge's brain. Accordingly he was received into the church by one Berry, himself an apostate, and entered the Jesuit College of Valladolid as Brother Ambrose. Hence he was soon expelled. In October 1677 he made a second application, and was admitted to St Omer on 10th December. So scandalous, however, was his conduct that he was finally dismissed in 1678. Returning in June 1678 to Tonge, he set himself to forge a plot by piecing together things true and false, or true facts falsely interpreted, and by inventing treasonable letters and accounts of preparations for military action. The whole story was written by Oates in Greek characters, copied into English by Tonge, and finally told to one of Charles II.'s confidential servants named Kirkby. Kirkby having given the king his information, Oates was sent for (13th August), and in a private interview gave details, in forty-three articles, of the plot and the persons who had engaged to assassinate Charles. The general improbability of the story was so manifest, and the discrepancies were so glaring, that neither then nor at any subsequent time did Charles express anything but amused



FIG. 2.—Spikelet of Oat, *A. sativa*, with two fertile florets, and one terminal, rudimentary.



FIG. 3.—Spikelet of Wild Oat, *A. fatua*, glumes hairy and long-pointed, awn twisted at base. (After Buckman.)

oat or paniced oats with a spreading panicle, *A. sativa* proper, and Tatarian oats or banner oats which has sometimes been regarded as a distinct species, *A. orientalis*, with contracted one-sided panicles. With regard to the antiquity of the oat, A. de Candolle<sup>3</sup> observes that it was not cultivated by the Hebrews, the Egyptians, the ancient Greeks and the Romans. Central Europe appears to be the locality where it was cultivated earliest, at least in Europe, for grains have been found among

<sup>1</sup> *Rarer Kinds of Grain*, ii. 173.

<sup>2</sup> *Herball*, p. 68 (1597).

<sup>3</sup> *Origin of Cultivated Plants*, p. 373.

incredulity. To bolster up the case a fresh packet of five forged letters was concocted (31st August); but the forgery was transparent, and even Sir William Jones, the attorney-general, though a violent upholder of the plot, dared not produce them as evidence.

Oates now (6th September) made an affidavit before Sir Edmond Berry Godfrey (*q.v.*) to an improved edition of his story, in eighty-one articles. Among the persons named was Coleman, secretary to the duchess of York, whom Godfrey knew, and to whom he sent word of the charges. Coleman in turn informed the duke, and he, since the immediate exposure of the plot was of the utmost consequence to him, induced Charles to compel Oates to appear (28th September) before the privy council. Here Oates delivered himself of a story the falsehood of which was so obvious that the king was able to expose him by a few simple questions. At this moment an accident most fortunate for Oates took place. Amongst the papers seized at his request were Coleman's, and in them were found copies of letters written by the latter to Père la Chaise, suggesting that Louis should furnish him with money, which he would use in the French and Catholic interest among members of parliament. Among them, too, were these passages: "Success will give the greatest blow to the Protestant religion that it has received since its birth"; "we have here a mighty work upon our hands, no less than the conversion of three kingdoms, and by that perhaps the utter subduing of a pestilent heresy, which has so long domineered over great part of the northern world." The credit of Oates was thus, in the eyes of the people, re-established, and Coleman and others named were imprisoned. Charles was anxious for his brother's sake to bring the matter to a conclusion, but he dared not appear to stifle the plot; so, when starting for Newmarket, he left orders with Danby (see *LEEDS, DUKE OF*) that he should finish the investigation at once. But Danby purposely delayed; an impeachment was hanging over his head, and anything which took men's minds off that was welcome.

On the 12th of October occurred the murder of Godfrey, and the excitement was at its highest pitch. On the 21st of October parliament met, and though Charles in his speech had barely alluded to the plot, all other business was put aside and Oates was called before the House. A new witness was wanted to support Oates's story, and in November a man named William Bedloe came forward. At first he remembered little; by degrees he remembered everything that was wanted. Not even so, however, did their witness agree together, so, as a bold stroke, Oates, with great circumstantiality, accused the queen before Charles of high treason. Charles both disbelieved and exposed him, whereupon Oates carried his tale before the House of Commons. The Commons voted for the queen's removal from court, but, the Lords refusing to concur, the matter dropped. It was not, however, until the 18th of July 1679 that the slaughter of Jesuits and other Roman Catholics upon Oates's testimony and that of his accomplices was to some extent checked. Sir George Wakeman, the queen's physician, was accused of purposing to poison the king, and the queen was named as being concerned in the plot. The refusals of Charles to credit or to countenance the attacks on his wife are the most creditable episodes in his life. Scroggs had intimation that he was to be lenient. Sir Philip Lloyd proved Oates to have perjured himself in open court, and Wakeman was acquitted. On the 26th of June 1680, upon Oates's testimony, the duke of York was presented as a recusant at Westminster. But the panic had now worn itself out, and the importance of Oates rapidly declined; so much so that after the dissolution in 1682 he was no more heard of during Charles's reign, but enjoyed his pension of £600 or £900, it is uncertain which, in quiet. Shortly before the death of Charles, James brought, and won, a civil action against Oates, with damages of £100,000; in default of payment Oates was taken to prison; while there he was indicted for perjury, and was tried in May 1683, soon after the accession of James II. He was convicted and received a severe sentence, with repeated floggings, the execution of which was expected to kill him, and

which was rigorously carried out; but to the astonishment of all he survived.

Oates was in prison for three and a half years. Upon the flight of James, and during the excitement against the Catholics, he partially gained his liberty, and brought an appeal against his sentence before the Lords, who, while admitting the sentence to be unjust, confirmed it by a majority of thirty-five to twenty-three. The Commons, however, passed a bill annulling the sentence; and a conference was held in which the Lords, while again acknowledging that legally they were wrong, adhered to their former determination. The matter was finally settled by Oates receiving a royal pardon, with a pension of £300 a year. The remainder of his life was spent in retirement, varied by a good deal of sordid intrigue. In 1691 he became acquainted with William Fuller, whom he induced to forge another plot, though not with the success he had himself attained. He married a wealthy widow in 1693, but his extravagance soon brought him into straits. In 1696 he dedicated to William III. a book called *Eikon Basilike*, an elaborate tissue of invective against "the late king James." In 1698 he obtained admission as a member of the Baptist Church, and used to preach at Wapping; but in 1701, as the result of a financial scandal, he was formally expelled from the sect. He died on the 12th of July 1705.

**AUTHORITIES.**—Oates's, Dangerfield's and Bedloe's *Narratives*; *State Trials*; *Journals of Houses of Parliament*; North's *Examen*; the various memoirs and diaries of the period; Fuller's *Narrative*; Dryden's *Absalom and Achitophel*; Burnet's *History*; Narcissus Luttrell's *Relation*. Lingard's *History* gives an exhaustive and trustworthy account of the Popish terror and its victims; and the chief incidents in Oates's career are graphically described by Macaulay. On the question of the place of his education see *Notes and Queries* (22nd December 1853). See also T. Secombe's essay in *Twelve Bad Men* (1894), where a bibliography is given.

**OATH** (O. Eng. *adh*), a term which may be defined as an asseveration or promise made under non-human penalty or sanction. The word is found throughout the Teutonic languages (Goth. *aiths*, Mod. Ger. *Eid*), but without ascertainable etymology. The verb to swear is also Old Teutonic (Goth. *swaran*, Mod. Ger. *schwören*); this word, too, is not clear in original meaning, but is in some way connected with the notion of answering—indeed it still forms part of the word *answer*, O. Eng. *and-swearian*; it has been suggested that the swearer answered by root or gesture to a solemn formula or act. Among other terms in this connexion, the Lat. *jurare*, whence English law has such derivatives as *jury*, seems grounded on the metaphorical idea of binding (root *ju*, as in *jungo*); the similar idea of a bond or restraint may perhaps be traced in Gr. *ῥῶκος*. It may be worth notice that Lat. *sacramentum* (whence Mod. Fr. *serment*) does not really imply the sacredness of an oath, but had its origin in the money paid into court in a Roman lawsuit, the loser forfeiting his pledge, which went to pay for the public rites (*sacra*); thence the word passed to signify other solemn pledges, such as military and judicial oaths.

Writers viewing the subject among civilized nations only have sometimes defined the oath as an appeal to a deity. It will be seen, however, by some following examples, that the harm or penalty consequent on perjury may be considered to result directly, without any spirit or deity being mentioned; indeed it is not unlikely that these mere direct curses invoked on himself by the swearer may be more primitive than the invocation of divinities to punish. Examples of the simplest kind of curse-omancy may be seen among the Nagas of Assam, where two men will lay hold of a dog or a fowl by head and feet, which is then chopped in two with a single blow of the dao, this being emblematic of the fate expected to befall the perjurer. Or a man will stand within a circle of rope, with the implication that if he breaks his vow he may rot as a rope does, or he will take hold of the barrel of a gun, a spear-head or a tiger's tooth, and solemnly declare, "If I do not faithfully perform this my promise, may I fall by this!" (Butler in *Journ. Asiatic Soc. Bengal*, 1875, p. 316). Another stage in the history of oaths is that in which the swearer calls on some fierce beast to punish him if he lies, believing that it has the intelligence to know what he says and the power to

interfere in his affairs. In Siberia, in lawsuits between Russians and the wild Ostiaks, it is described as customary to bring into court the head of a bear, the Ostiak making the gesture of eating, and calling on the bear to devour him in like manner if he does not tell the truth (G. A. Erman, *Travels in Siberia*, i. 492, London, 1848). Similar oaths are still sworn on the head or skin of a tiger by the Santals and other indigenous tribes of India. To modern views, a bear or a tiger seems at any rate a more rational being to appeal to than a river or the sun, but in the earlier stage of nature-religion these and other great objects of nature are regarded as animate and personal. The prevalence of river-worship is seen in the extent to which in the old and modern world oaths by rivers are most sacred. In earlier ages men swore inviolably by Styx or Tiber, and to this day an oath on water of the Ganges is to the Hindu the most binding of pledges, for the goddess will take awful vengeance on the children of the perjurer. The Tungus brandishes a knife before the sun, saying, "If I lie may the sun plunge sickness into my entrails like this knife." The natural transition from swearing by these great objects of nature to invoking gods conceived in human form is well shown in the treaty-oath between the Macedonians and the Carthaginians recorded by Polybius (vii. 9); here the sun and moon and earth, the rivers and meadows and waters, are invoked side by side with Zeus and Hera and Apollo, and the gods of the Carthaginians. The heaven-god, able to smite the perjurer with his lightning, was invoked by the Romans, when a hog was slain with the sacred flint representing the thunderbolt, with the invocation to Jove so to smite the Roman people if they broke the oath (Liv. i. 24; Polyb. ii. 25). Another form of this Aryan rite was preserved by the old Slavonic nation of Prussia, where a man would lay his right hand on his own neck and his left on the holy oak, saying, "May Perkun (the thunder-god) destroy me!" The oaths of the lower culture show a remarkable difference from those of later stages. In the apparently primitive forms the curse on the perjurer is to take effect in this world. But as nations became more observant, experience must have shown that bears and tigers were as apt to kill truth-tellers as perjurers, and that even the lightning-flash falls without moral discrimination. In the *Clouds* of Aristophanes, indeed, men have come openly to ridicule such beliefs, the Socrates of the play pointing out that notorious perjurers go unharmed, while Zeus hurls his bolts at his own temple, and the tall oaks, as if an oak-tree could perjure itself. The doctrine of miraculous earthly retribution on the perjurer lasted on in legend, as where Eusebius relates how three villains conspired to bring a false accusation against Narcissus, bishop of Jerusalem, which accusation they confirmed by solemn oath before the church, one wishing that if he swore falsely he might perish by fire, one that he might die of the pestilence, one that he might lose his eyes; a spark no man knew from whence burned to ashes the first perjurer's house and all within, the second was consumed by the plague from head to foot, wherupon the third confessed the crime with tears so copious that he lost his sight (Euseb. *Hist. Eccl.* vi. 9). As a general rule, however, the supernatural retribution on perjury has been transferred from the present world to the regions beyond the grave, as is evident from any collection of customary oaths. A single instance will show at once the combination of retributions in and after the present life, and the tendency to heap up remote penalties in the vain hope of securing present honesty. The Siamese Buddhist in his oath, not content to call down on himself various kinds of death if he breaks it, desires that he may afterwards be cast into hell to go through innumerable tortures, among them to carry water over the flames in a wicker basket to assuage the thirst of the infernal judge, then that he may migrate into the body of a slave for as many years as there are grains of sand in four seas, and after this that he may be born a beast through five hundred generations and an hermaphrodite five hundred more.

The forms of oath belonging to all nations and ages, various as they are in detail, come under a few general heads. It may be first observed that gestures such as grasping hands, or putting

one hand between the hands of another in token of homage, are sometimes treated as of the nature of oaths, but wrongly so, they being rather of the nature of ceremonies of compact. The Hebrew practice of putting the hand under another's thigh is usually reckoned among oath-rites, but it may have been merely a ceremony of covenant (Gen. xxiv. 2, xlvii. 29; see Joseph. *Ant.* i. 16). Even the covenant among many ancient and modern nations by the parties mixing their blood or drinking one another's is in itself only a solemn rite of union, not an oath proper, unless some such ceremony is introduced as dipping weapons into the blood, as in the form among the ancient Scythians (Herod. iv. 70); this, by bringing in the idea of death befalling the covenant-breaker, converts the proceeding into an oath of the strongest kind. The custom of swearing by weapons, though frequent in the world, is far from consistent in meaning. It may signify, in cases such as those just mentioned, that the swearer if forsworn is to die by such a weapon; or the warrior may appeal to his weapon as a powerful or divine object, as Parthenopaeus swears by his spear that he will level to the ground the walls of Thebes (Aeschyl. *Sept. contra Theb.* 530; see the custom of the Quadi in Ammian. Marcellin. xvii.); or the weapon may be a divine emblem, as when the Scythians swore by the wind and the sword as denoting life and death (Lucian, *Texaris*, 38). Oaths by weapons lasted into the Christian period; for instance, the Lombards swore lesser oaths by consecrated weapons and greater on the Gospels (see Du Gange, s.v. "Juramenta super arma"; Grimm, *Deutsche Rechtsalterth.* p. 896). Stretching forth the hand towards the object or deity sworn by is a natural gesture, well shown in the oath of Agamemnon, who with uplifted hands (*Διὶ χεῖρας ἀνασχεῖν*) takes Heaven to witness with Sun and Earth and the Erinyes who below the earth wreak vengeance on the perjurer (Homer *Il.* xii. 254; see also Pindar, *Olymp.* vii. 120). The gesture of lifting the hand towards heaven was also an Israelite form of oath: Abraham says, "I have lifted up my hand to Jehovah," while Jehovah Himself is represented as so swearing, "For I lift up My hand to heaven, and say, I live for ever" (Gen. xiv. 22; Deut. xxxii. 40; see Dan. xii. 7; Rev. x. 5). This gesture established itself in Christendom, and has continued to modern times. In England, for example, in the parliament at Shrewsbury in 1398, when the Lords took an oath on the cross of Canterbury never to suffer the transactions of that parliament to be changed, the members of the Commons held up their hands to signify their taking upon themselves the same oath (J. E. Tyler, *Oaths*, p. 99). In France a juror takes oath by raising his hand, saying, "Je jure!" The Scottish judicial oath is taken by the witness holding up his right hand uncovered, and repeating after the usher, "I swear by Almighty God, and as I shall answer to God at the great day of judgment, that I will," &c.

In the ancient world sacrifice often formed part of the ceremony of the oath; typical examples may be found in the Homeric poems, as in Agamemnon's oath already mentioned, or the compact between the Greeks and Trojans (*Il.* iii. 276), where wine is poured out in libation, with prayer to Zeus and the immortal gods that the perjurer's brains shall, like the wine, be poured on the ground; the rite thus passes into a symbolic curse-oath of the ordinary barbaric type. Connected with such sacrificial oaths is the practice of laying the hand on the victim or in the altar, or touching the image of the god. A classic instance is in a comedy of Plautus (*Rudens*, v. 2, 45), where Gripus says, "Tange aram hanc Veneris," and Labrax answers "Tango" (Greek instance, Thucyd. v. 47; see Latin xxiv. 2). Thus Livy (xxi. 1) introduces the phrase *touching the sacred objects* (*lactis sacris*) into the picturesque story of Hannibal's oath. Details of the old Scandinavian oath have been preserved in Iceland in the *Landnámabók* (*Islenninga Sögur*, Copenhagen, 1843); a bracelet (baugr) of two rings or more was to be kept on the altar in every head court, which the god or priest should wear at all-writings held by him, and should redder in the blood of the bullock sacrificed, the witness pronouncing the remarkable formula: "Name I to witness that I take oath by the ring, law-oath, so help me Frey, and Njörd, and almighty Thor" (*hialpi mer svá Freyr, ok Njörðr, ok hinn almáttli Áss*), &c. This was doubtless the great oath on the holy ring or bracelet which the Danes swore to King Alfred to quit his kingdom ("on tham halgan beage," *Anglo-Sax. Chron.*; "in eorum armilla sacra," Ethelwerd, *Chron.* iv.). An oath, though not necessarily expressed in words, is usually so. In the Homeric

instances the prayer which constitutes the oath has a somewhat conventional form, and in the classical ages we find well-marked formulas. These are often references to deities, as "by Zeus!" "I call Zeus to witness" (*vai mi delta: ieroo Zele*); "by the immortal gods!" "I call to witness the ashes of my ancestors" (*per deos immortales; testor majorum cineres*). Sometimes a curse is invoked on himself by the swearer, that he may perish if he fail to keep his oath, as "the gods destroy me," "let me perish if," &c. (*dii me perant; dispaream si*). An important class of Roman oaths invokes the deity to favour or preserve the swearer in so far as he shall fulfil his promise—"as the gods may preserve me," "as I wish the gods to be propitious to me" (*me ita di servent; ita deos mihi velim propitios*). The best Roman collection is to be found in the old work of Brissonius, *De Formulis et Solemnibus Populi Romani Verbis* (Paris, 1583). Biblical examples of these classes of oaths are "as the Lord liveth" (1 Sam. xiv. 39, and elsewhere), "so do God to me, and more also" (2 Sam. iii. 35, and elsewhere).

The history of oaths in the early Christian ages opens a controversy which can hardly be said even yet to have closed. Under Christ's injunction, "Swear not at all" (Matt. v. 34; also James v. 12), many Christians seem at first to have shrunk from taking oaths, and though after a time the usual customs of judicial and even colloquial oaths came to prevail among them, the writings of the Fathers show efforts to resist the practice. Chrysostom perhaps goes furthest in inveighing against this "snare of Satan": "Do as you choose; I lay it down as a law that there be no swearing at all. If any bid you swear, tell him, Christ has spoken, and I do not swear" (Homil. ix. in *Act. Apostol.*; see a collection of patristic passages in Sixt. Senens. *Bibliothec. Sanct.* vi. adnot. 26). The line mostly taken by influential teachers, however, was that swearing should indeed be avoided as much as possible from its leading to perjury, but that the passages forbidding it only applied to superfluous or trifling oaths, or those sworn by created objects, such as heaven or earth or one's own head. On the other hand, they argued that judicial and other serious swearing could not have been forbidden, seeing that Paul in his epistles repeatedly introduces oaths (2 Cor. i. 23; Phil. i. 8; Gal. i. 20). Thus Athanasius writes: "I stretch out my hand, and as I have learned of the apostle, I call God to witness on my soul" (*Apol. ad Imp. Const.*; see Augustine, *De Mend.* 28; *Epist.* cl. iii. 9; cl. iv. 250; *Enarr. in Psalm. lxxxviii.* (4); *Serm.* 307, 319). This argument is the more forcible from Paul's expressions being actually oaths in accepted forms, and it has also been fairly adduced that Christ, by answering to the adjuration of the high priest, took the judicial oath in solemn form (Matt. xxvi. 63). The passages here referred to will give an idea of the theological grounds on which in more modern times Anabaptists, Mennonites, and Quakers have refused to take even judicial oaths, while, on the other hand, the laws of Christendom from early ages have been only directed against such swearing as was considered profane or otherwise improper, and against perjury. Thus from the 3rd or 4th century we find oaths taking much the same place in Christian as in non-Christian society. In the 4th century the Christian military oath by God, Christ, the Holy Spirit, and the majesty of the emperor is recorded by Vegetius (*Rei Milit. Inst.* ii. 5). Constantine's laws required every witness in a cause to take oath; this is confirmed in Justinian's code, which even in some cases requires also the parties and advocates to be sworn (*Cod. Theod.* xi. 30; *Justin. Cod.* iv. 20, 50). Bishops and clergy were called upon to take oath in ordination, monastic vows, and other ecclesiastical matters (see details in Bingham, *Antiq. of Chr. Church.* xvi. 7). By the middle ages oaths had increased and multiplied in Christendom far beyond the practice of any other age or religion. The Reformation made no change in principle, as is seen, for instance, in Art. xxxix. of the church of England: "As we confess that vain and rash swearing is forbidden Christian men by our Lord Jesus Christ, and James His apostle, so we judge, that Christian Religion doth not prohibit, but that a man may swear when the Magistrate requireth, in a cause of faith and charity, so it be done according to the Prophet's teaching, in justice, judgement and truth."

The history of swearing in early Christendom would lead us to expect that the forms used would be adopted with more or less modification from Hebrew or Roman sources, as indeed

proves to be the case. The oath introduced in the body of one of Constantine's laws—"As the Most High Divinity may ever be propitious to me" (*Ita mihi summa Divinitas semper propitia sit*)—follows an old Roman form. The Roman oath by the genius of the emperor being objected to by Christians as recognizing a demon, they swore by his safety (Tertull. *Apol.* 32). The gesture of holding up the hand in swearing has been already spoken of. The Christian oath on a copy of the Gospels seems derived from the late Jewish oath taken holding in the hand the scroll of the law (or the phylacteries), a ceremony itself possibly adapted from Roman custom (see treatise "Shebuoth" in *Gemara*). Among the various mentions of the oath on the Gospels in early Christian writers is that characteristic passage of Chrysostom in a sermon to the people of Antioch: "But do thou, if nothing else, at least reverence the very book thou holdest forth to be sworn by, open the Gospel thou takest in thy hands to administer the oath, and, hearing what Christ therein saith of oaths, tremble and desist" (*Serm. ad pop. Antioch.* Homil. xv.). The usual mode was to lay the hand on the Gospel, as is often stated in the records, and was kept up to a modern date in the oath in the university of Oxford, "tactis sacrosanctis Evangelis"; the practice of kissing the book, which became so well established in England, appears in the middle ages (J. E. Tyler, *Oaths*, pp. 119, 151). The book was often laid on the altar, or (after the manner of ancient Rome) the swearer laid his hand on the altar itself, or looked towards it; above all, it became customary to touch relics of saints on the altar, a ceremony of which the typical instance is seen in the representation of Harold's oath in the Bayeux tapestry. Other objects, as the cross, the bishop's crozier, &c., were sworn by (see Du Cange, s.v. "Jurare"). An oath ratified by contact or inspection of a sacred object was called a "corporal" or bodily oath, as distinguished from a merely spoken or written oath; this is well seen in an old English coronation oath, "so helpe me God, and these holy euangelijs by me bodily touched vpon this hooly awter." The English word signifying the "sacred object" on which oath is taken is *halidome* (A.S. *haligdom*; Ger. *Heiligthum*); the halidome on which oaths are now sworn in England is a copy of the New Testament. Jews are sworn on the Old Testament; the sacred books of other religions are used in like manner, a Mohanmedan swearing on the Koran, a Hindu on the Vedas.

Among the oath-formulas used in Christendom, that taken by provincial governors under Justinian is typical of one class: "I swear by God Almighty, and His only begotten Son our Lord Jesus Christ, and the Holy Ghost, and the Most Holy Glorious Mother of God and ever Virgin Mary, and by the Four Gospels which I hold in my hand, and by the Holy Archangels Michael and Gabriel," &c. The famous oath of the kings Louis and Charles at Strassburg in 842 (A.D.) runs: "By God's love and the Christian people and our common salvation, as God shall give me knowledge and power," &c. Earlier than this, as in the oath of fealty in the capitularies of Charlemagne in 802, is found the familiar form "Sic me adjuvet Deus," closely corresponding to above-mentioned formulas of pre-Christian Rome. This became widely spread in Europe, appearing in Old French "Si m'ait Dex," German "So mir Gott helfe," English "So help me God." A remarkable point in its history is its occurrence in the "So help me Frey," &c., of the old Scandinavian ring-oath already described. Among the curiosities of the subject are quaint oaths of kings and other great personages: William Rufus swore "by that and that" (*per hoc et per hoc*), William the Conqueror "by the splendour of God," Richard I. "by God's legs," John "by God's teeth"; other phrases are given in Du Cange (*l.c.*), as "per omnes gentes," "per coronam," "par la sainte figure de Dieu," "par la mort Dieu," &c.

Profane swearing, the trifling or colloquial use of sacred oaths, is not without historical interest, formulas used being apt to keep up traces of old manners and extinct religions. Thus the early Christians were reproved for continuing to say "meherclé" (some of them not knowing that they were swearing by Hercules (Tertull. *De idol.* 20). Oaths by deities of pre-Christian Europe

hasted into the modern world, as when a few generations ago Swedish peasants might be heard to swear, "Odin take me if it is not true!" (Hylten-Cavallius, *Wärend och Wirdarne*, i. 228). The thunder-god holds his place still in vulgar German exclamations, such as "Donner!" (Grîm, *Deutsche Mythologie*, pp. 10, 166). The affected revival of classical deities in Italy in the middle ages still lingers in such forms as "per Bacco!" "cospetto di Bacco!" (by Bacchus! face of Bacchus!) In France the concluding oath of the last paragraph dwindled into "mordieu!" or "morbleu!" much as in England the old oaths by God's body and wounds became converted into "oddsbodkins!" and "zounds!" (E. B. T.)

*Law.*—Politicians and moralists have placed much reliance on oaths as a practical security. It has been held, as Lycurgus the orator said to the Athenians, that "an oath is the bond that keeps the state together" (Lycurg *Leocr.* 80; see Montesquieu, *Spirit of Laws*). Thus modern law-books quote from the leading case of *Omichund v. Barker*: "No country can subsist a twelve-month where an oath is thought not binding; for the want of it must necessarily dissolve society." On the other hand, wherever the belief in supernatural interference becomes weakened, and oaths are taken with solemn form but secret contempt or open ridicule, they become a serious moral scandal, as had already begun to happen in classical times. The yet more disastrous effect of the practice of swearing is the public inference that, if a man has to swear in order to be believed, he need not speak the truth when not under oath. The early Christian fathers were alive to this depreciation of ordinary truthfulness by the practice of swearing, and opposed, though unavailingly, the system of oaths which more and more pervaded public business. How in the course of the middle ages oaths were multiplied is best seen by examining a collection of formulas such as the *Book of Oaths* (London, 1649), which range from the coronation oath to the oaths sworn by such as valuers of cloths and the city scavengers.<sup>1</sup> Oaths of allegiance and other official oaths are still taken throughout Europe, but experience shows that in times of revolution they are violated with little scruple, and in the case of the United Kingdom it is doubtful whether they have any more practical value than, if so much as, simple declarations. The question of legal oaths is more difficult. On the one hand, it is admitted that they do induce witnesses, especially the ignorant and superstitious, to give evidence more truthfully than they would do on even solemn declaration. On the other hand, all who practise in courts of justice declare that a large proportion of the evidence given under oath is knowingly false, and that such perjury is perceptibly detrimental to public morals.

The oaths now administered among civilized nations are chiefly intended for maintaining governments and securing the performance of public business. In England the coronation oath is to be administered by one of the archbishops or bishops in the presence of all the people, who, on their parts, reciprocally take the oath of allegiance to the crown. *The archbishop or bishop shall say*: "Will you solemnly promise and swear to govern the people of this United Kingdom of Great Britain and Ireland and the dominions thereto belonging according to the statutes in parliament agreed on, and the respective laws and customs of the same?" *The king shall say*: "I solemnly promise so to do." *Archbishop or bishop*: "Will you to the utmost of your power cause law and justice, in mercy, to be executed in all your judgements?" *King*: "I will." *Archbishop or bishop*: "Will you, to the utmost of your power, maintain the laws of God, the true profession of the Gospel, and the Protestant reformed religion established by law? And will you maintain and preserve inviolably the settlement of the Church of England and the doctrine, worship, discipline and government thereof, as by law established in England. And will you preserve unto the bishops and clergy of England, and to the churches therein all such rights and privileges as by law do or shall appertain to them, or any of them?" *King*: "All this I promise to do."

<sup>1</sup> As to reform of the excessive multiplication of oaths, see Paley, *Moral Philosophy*, bk. iii. pt. i. ch. 16; and J. E. Tyler, *Oaths*.

*After this the king, laying his hand upon the holy Gospels, shall say*: "The things which I have here before promised I will perform and keep; so help me God," and then shall kiss the book.

The chief officers of state take an "official" oath well and truly to serve his majesty. Special oaths are taken by privy counsellors, archbishops and bishops, peers, baronets and knights, recruits and others. The old oath of allegiance, as administered (says Blackstone) upwards of 600 years, contained a promise "to be true and faithful to the king and his heirs, and truth and faith to bear of life and limb and terrene honour, and not to know or hear of any ill or damage intended him without defending him therefrom" (Blackstone, *Commentaries*, book i. chap. x.). In the reign of William III. it was replaced by a shorter form; and it now runs: "I . . . do swear that I will be faithful and bear true allegiance to His Majesty . . . his heirs and successors, according to law." Statutes of Charles II. and George I. enacted that no member should vote or sit in either house of parliament without having taken the several oaths of allegiance, supremacy and abjuration. The oath of supremacy in the reign of William III. was: "I A B do swear that I doe from my heart abhor detest and abjure as impious and heretical this damnable doctrine and position that princes excommunicated or deprived by the pope or any authority of the see of Rome may be deposed or murdered by their subjects or any other whatsoever. And I doe declare that no forreigne prince person prelate state or potentate hath or ought to have any jurisdiction power superiority preeminence or authoritie ecclesiastical or spiritual within this realme. Soe," &c. The oath of abjuration introduced in the time of William III. recognizes the king's rights, engages the juror to support him and disclose all traitorous conspiracies against him, promises to maintain the Hanoverian Protestant succession, and expressly renounces any claim of the descendants of the late Pretender. This oath was not only taken by persons in office, but might be tendered by two justices to any person suspected of disaffection. In modern times a single parliamentary oath was substituted for the three, and this was altered to enable Roman Catholics to take it, and Jews were enabled to sit in parliament by being allowed to omit the words "on the true faith of a Christian." In its present form the parliamentary oath consists of an oath of allegiance and a promise to maintain the succession to the crown as limited and settled in the reign of William III.

The "judicial" oath taken by judges of the court of appeal or of the High Court of Justice, and by justices of the peace, is "to do right to all manner of people after the laws and usages of this realm, without fear or favour, affection or ill-will." Jurors are sworn, whence indeed their name (*juratores*); in felonies the oath administered is: "You shall well and truly try and true deliverance make between our sovereign lord the king and the prisoner at the bar whom you shall have in charge, and a true verdict give according to the evidence." In misdemeanours the form is: "Well and truly try the issue joined between our sovereign lord the king and the defendant, and a true verdict." &c. The oath of the jurors in the Scottish criminal courts is: "You [the jury collectively] swear in the name of Almighty God and as you shall answer to God at the great day of judgment that you will truth say and no truth con. al in so far as you are to pass upon this assize." The oldest trace of this form of oath in Scotland is in *Reg. maj.* i. cap. 11, copied from Glanvill, which points to an origin in the Norman inquest or "recognition." In the ancient custom of compurgation, once prevalent in Europe, the accused's oath was supported by the oaths of a number of helpers or compurgators who swore to their belief in its validity.

Witnesses in English law courts must give their evidence under the sanction of an oath, or of what is equivalent to an oath, and the ordinary form of oath adapted to Christians is: "The evidence you shall give . . . shall be the truth, the whole truth, and nothing but the truth. So help you God." Many alterations of the English law as to oaths have been made in relief of (1) those Christians who object on conscientious grounds

to the taking of an oath, and (2) of those persons who refuse to admit the binding force of an oath. Special provision was first made for Quakers, Moravians and Separatists; then followed general enactments relating to civil and criminal proceedings respectively, till finally the law was embodied in the Oaths Act 1888, which enacted that "every person upon objecting to being sworn, and stating, as the ground of such objection, either that he has no religious belief, or that the taking of an oath is contrary to his religious belief, shall be permitted to make his solemn affirmation instead of taking an oath in all places and for all purposes where an oath is or shall be required by law, which affirmation shall be of the same force and effect as if he had taken the oath; and if any person making such affirmation shall wilfully, falsely and corruptly affirm any matter or thing which, if deposed on oath, would have amounted to wilful and corrupt perjury, he shall be liable to prosecution, indictment, sentence and punishment in all respects as if he had committed wilful and corrupt perjury." The form of affirmation prescribed by the Oaths Act was as follows: "I, A. B., do solemnly, sincerely, and truly declare and affirm," &c. Under s. 5 of the same act a person might swear in the Scottish form, with uplifted hand (no book of any kind being used) and if he desired to do so "the oath shall be administered to him in such form and manner without question." With the desire of making universal this method of administering the oath the Oaths Act 1900 was passed. It enacted that any oath might be administered and taken in the following form: "The person taking the oath shall hold the New Testament, or in the case of a Jew, the Old Testament, in his uplifted hand, and shall say or repeat after the officer administering the oath the words 'I swear by Almighty God that . . .,' followed by the words of the oath prescribed by law." The officer also is directed by the act to administer it in this fashion, unless the person about to take it voluntarily objects or is physically incapable of taking it so. To a person who is neither a Christian nor a Jew the oath may be administered in any way in which it was previously lawful.

The form of affirmation given above is that used for Quakers, Moravians and Separatists in the witness-box: "I, A. B., being one of the people called Quakers (one of the United Brethren called Moravians), do, &c." A Christian swears on the Gospels, holding a copy of the New Testament in his right hand (the hand being uncovered), and his head being also uncovered. A witness may elect to be sworn on any version of the Bible which he considers most binding on him, as a Roman Catholic on the Douai Testament or Bible. A Jew is sworn on the Pentateuch, holding a copy thereof in his right hand, the head being covered. A Mohammedan is sworn upon the Koran. He places his right hand flat upon the book and puts the other hand upon his forehead, bringing his head down to the book and in contact with it. He then looks at the book for some moments. Buddhists are sworn on the Buddhist doctrines, Sikhs upon the Granth, Parsees upon the Zend Avesta, Hindus upon the Vedas, or by touching the Brahmin's foot, and, according to caste custom, Indian witnesses sometimes insist upon the oath being administered by a Brahmin; but in India witnesses now generally affirm. Kafir witnesses swear by their own chief, and a Kafir chief by the king of England. When a Chinese witness is to be sworn, a saucer is handed to him, which he takes in his hand and kneeling down breaks into fragments. The colonial legislatures generally make provision for receiving unsworn evidence of barbarous and uncivilized people who have no religious belief. The great number of oaths formerly required was much reduced by the Promissory Oaths Act 1868, which prescribed the forms of oath of allegiance, the official oath and the judicial oath. The right to affirm in lieu of taking the parliamentary oath in the case of atheists was first raised in the case of Charles Bradlaugh (q.v.).

Profane swearing and cursing is punishable by the Profane Oaths Act 1745, any labourer, sailor or soldier being liable to forfeit 1s., every other person under the degree of a gentleman 2s., and every gentleman or person of superior rank 5s., to the poor of the parish.

The administering or taking of unlawful oaths is criminal in English and Scots law. Statutes relating to the offence were passed in 1797, 1799, 1810 and 1812, and it is evident from the preamble of the latter act (Unlawful Oaths Act 1812) that they were aimed at those societies in the United Kingdom at the time of the French Revolution which required or permitted their members to take an unlawful oath. Supplementary statutes were passed in 1817 and 1837. Children of tender years, who, in the opinion of the court, have not sufficient intelligence to understand the nature of an oath, may give evidence without being sworn.

In the United States an oath is required in practically every case in which it is required in the United Kingdom, and with the same latitude as to affirmation. The formula or details may vary in different states of the Union. The same may be said generally of every civilized country, with the reservation that an affirmation is not so usually accepted as in English-speaking countries. In Germany an oath is compulsory on a witness in criminal cases, except in the case of certain sects, whose tenets forbid the taking of an oath.

**AUTHORITIES.**—Coke's *Institutes*; *Book of Oaths* (1689); Stephen's *Commentaries*; *Stringer's Oaths and Affirmations*; Tyler, *Oaths*; *Origin, Nature, History* (1835); Ford, *On Oaths*.

**OAXACA**, or OAJACA (officially OAXACA DE JUÁREZ), a southern state of Mexico, lying partly on the southern slope of the great Mexican plateau and covering the southern and larger part of the Isthmus of Tehuantepec, bounded N. by Puebla, N.E. and E. by Vera Cruz, S.E. by Chiapas, S. by the Pacific and W. by Guerrero. Pop. (1900) 948,633, a large majority of whom are Indians. The state has an area of 35,382 sq. m. broken by mountain ranges into numerous broad fertile valleys, chiefly lying in the *tierra templada* region. The isthmus districts, however, have lower elevations and are distinctly tropical. The coast line is 329 m. long; behind it is a narrow strip of lowlands lying within the *tierras calientes*. In places this strip nearly disappears, the sierras rising almost immediately from the seashore. The culminating points within the state are Zempoaltepetl (11,145 ft.) about 50 m. E. by N. of the city of Oaxaca in a knot of sierras, San Felipe del Agua (10,253 ft.) standing on the eastern margin of the beautiful Oaxaca Valley, and the Cerro del Leone, south-west of Tehuantepec, the highest summit in the Sierra Madre del Sur. Tributaries of the Mescala drain the western quarter of the state, among which is the Atoyac or headstream of the Mescala, which rises in Tlaxcala, and flows across the state of Puebla. The streams flowing northward to the Gulf coast are the Coatzacoalcos and Papaloápan with its tributary, the San Juan, all flowing across the state of Vera Cruz. The Papaloápan is navigable up to the town of Tuxtpec, in the state of Oaxaca. The largest of the Pacific coast streams is the Tehuantepec, which with its many tributaries has an aggregate length of 182 m. The Río Verde has its source farther inland and drains the Oaxaca Valley, but its tributaries are small and less numerous. The only ports on the coast open to foreign trade are Salina Cruz and Puerto Angel—the first, the Pacific terminus of the Tehuantepec railway, with a spacious artificial harbour, and the second a deep but narrow natural harbour, the projected coast terminus of the Mexican Southern railway. The greater part of the state has a sub-tropical climate, with high sun temperatures, moderate rainfall and mild, healthful conditions. The less healthful regions include the isthmus districts, the coastal zone on the Pacific and the low country on the border of Vera Cruz. Agriculture is the principal occupation of the people; the chief products are Indian corn, wheat, coffee, sugar, rubber, cotton, cacao, tobacco, indigo and a great variety of tropical fruits. Among the manufactured products are cotton, woolen and "pita" fibre fabrics, sugar, rum, mescal, beer, furniture, pottery, soap, candles, leather, matches, chocolate, flour and cigarettes. Two important railway lines traverse the state—the Tehuantepec (trans-isthmus) line between the ports of Salina Cruz and Coatzacoalcos (Puerto Mexico), and the Mexican Southern line (narrow-gauge) from Puebla to Oaxaca, with branches to San Geronimo on the Tehuantepec line with the Guatemalan frontier as its destination, and toward Puerto Angel on the coast. Two of the most progressive Indian races of Mexico, the Zapotecas and Mixtecas, descendants, it is believed, of the prehistoric races who built the remarkable cities where the ruins of Mitla and Monte Alban (see CENTRAL AMERICA:

§ *Iniquities*) now stand, still form the greater part of the population.

**OAXACA**, OAJACA (from Aztec *Huaxyacac*), or OAXACA DE JUAREZ (official title), capital of the Mexican state of Oaxaca, in the central part of the state 288 m. S.E. of the City of Mexico, and about 153 m. from Puerto Angel on the Pacific; in lat. 17° 3' N., long. 96° 40' W. Pop. (1900) 35,049, largely Indians, most of whom are Mixtecas and Zapotecas. Oaxaca is connected with Puebla (211 m.) by the Mexican Southern railway. The city lies in a broad, picturesque valley 5085 ft. above sea-level, and has a mild temperate climate; annual rainfall about 33 in.; mean annual temperature 68° F. It forms the see of a bishopric dating from 1535, and has a fine old cathedral (occupying the north side of the *plaza mayor*), built in the Spanish Renaissance style and dating from 1553; rebuilt in 1702.

According to tradition the Aztec military post and town of Huaxyacac was founded in 1486. The date of the first Spanish settlement is uncertain, but it was probably between 1522 and 1528. The Oaxaca Valley, including several native towns, had been given to Cortés, together with the title marquez del Valle de Oaxaca. To injure him, the *audiencia* then administering the government, founded the *villa* of Antequera in close proximity to Huaxyacac and on lands belonging to Cortés in 1529, though a settlement had been made at the Indian town at an earlier date. Antequera was made a city in 1532 and the see of a bishopric in 1535, though it had but few Spanish inhabitants and no opportunity to expand. This anomalous state of affairs was eventually settled, Antequera was absorbed by Huaxyacac, and the Spanish corrupted the pronunciation to Oaxaca. The city suffered severely in the earthquakes of 1727 and 1787, the cathedral being greatly damaged in the former. It had a chequered career in the War of Independence, being captured by Morelos in 1812, reoccupied by the royalists in 1814, and recaptured by Antonio Leon in 1821. In 1823 it was again captured by Nicolas Bravo in the revolution against Iturbide. In 1865 it was besieged by the French under Bazaine and surrendered by General Diaz (4th Feb.) but was recaptured by him on the 1st of November 1866, after his escape from Puebla. In the revolution promoted by Diaz in 1871-1872 the city was captured by the Juarist general Alatorre on the 4th of January 1872, and in a second revolution of 1876 it was captured by the friends of Diaz on the 27th of January of that year.

**OB**, or OBR, a river of West Siberia, known to the Ostiaks as the As, Yag, Kolta and Yema; to the Samoyedes as the Kolta or Kuay; and to the Tatars as the Omar or Umar. It is formed, 8 m. S.W. of Biysk in the government of Tomsk, by the confluence of the Biya and the Katun. Both these streams have their origin in the Altai (Sailüghem) Mountains, the former issuing from Lake Teletskoye, the latter, 400 m. long, bursting out of a glacier on Mount Byelukha. The Ob zigzags W. and N. until it reaches 55° N.; thence it curves round to the N.W., and (again N.), wheeling finally eastwards into the Gulf of Ob, a deep (600 m.) bay of the Arctic Ocean. The river splits up into more than one arm, especially after receiving the large river Irtysh (from the left) in 69° E. Other noteworthy tributaries are: on the right, the Tom, the Chulym, the Ket, the Tym and the Vakh; and, on the left, the Vasyugan, the Irtysh (with the Ishim and the Tobol) and the Sosva. The navigable waters within its basin reach a total length of 9300 m. By means of the Tura, an affluent of the Tobol, it secures connexion with the Ekaterinburg-Perm railway at Tyumen, and thus is linked on to the rivers Kama and Volga in the heart of Russia. Its own length is 2260 m., and the area of its basin 1,125,200 sq. m. A system of canals, utilizing the Ket river, 560 m. long in all, connects the Ob with the Yenisei. The Ob is ice-bound at Barnaul from early in November to near the end of April, and at Obdursk, 100 m. above its mouth, from the end of October to the beginning of June. Its middle reaches have been navigated by steamboats since 1845.

**OBADIAH**, the name prefixed to the fourth of the Old Testament "minor prophets," meaning "servant" or "worshipper" of Yahweh; of a type common in Semitic proper names; cf.

the Arabic 'Abdallah, Taimallät, 'Abd Manät, &c., the Hebrew Abdiel and Obad Edom, and many Phœnician forms. "The vision of Obadiah" bears no date, or other historical note, nor can we connect Obadiah the prophet with any other Obadiah of the Old Testament,<sup>1</sup> and our only clue to the date and composition of the book lies in internal evidence.

The prophecy is directed against Edom. Yahweh has sent a messenger forth among the nations to stir them up to battle against the proud inhabitants of Mount Seir, to bring them down from the rocky fastnesses which they deem impregnable. Edom shall be not only plundered but utterly undone and expelled from his borders, and this he shall suffer (through his own folly) at the hand of trusted allies (vers. 1-9). The cause of this judgment is his cruelty to his brother Jacob. In the day of Jerusalem's overthrow the Edomites rejoiced over the calamity, grasped at a share of the spoil, lay in wait to cut off the fugitives (vers. 10-14). But now the day of Yahweh is near upon all nations, Esau and all the heathen shall drink full retribution for their banquet of carnage and plunder on Yahweh's holy mountain. A rescued Israel shall dwell in Mount Zion in restored holiness; the house of Jacob shall regain their old possessions; Edom shall be burned up before them as chaff before the flame; they shall spread over all Canaan, over the mountain of Esau and the south of Judah, as well as over Gilead and the Philistine and Phœnician coast. The victorious Israelites shall come up on Mount Zion to rule the mountain of Esau, and the kingdom shall be Yahweh's (vers. 15-21).

The most obvious evidence of date lies in the cause assigned for the judgment on Edom (vers. 10-14). The calamity of Jerusalem can only be the sack of the city by Nebuchadrezzar (586 B.C.); the malevolence and cruelty of Edom on this occasion are characterized in similar terms by several writers of the exile or subsequent periods, but by none with the same circumstance and vividness of detail as here (*Ezck.* xxv. 8, 12 f., xxxv.; *Lam.* iv. 21; *Psalm* cxxxvii. 7). The prominence given to Edom, and the fact that Chaldea is not mentioned at all, make it probable that the passage was not written in Babylonia. On this evidence, taken alone, we should be justified in saying that the prophecy was written at some time after 586 B.C., at a period when misfortunes incurred by Edom were interpreted as a Divine judgment on its unforgotten treachery in that year of tragedy.

The critical problem is, however, complicated by certain phenomena of literary relationship.<sup>2</sup> Obad. 1-6, 8 agree so closely and in part verbally with Jer. xlix. 14-16, 9, 10, 7, that the two passages cannot be independent; nor does it seem possible that Obadiah quotes from Jeremiah, for Obad. 1-8 is a well-connected whole, while the parallel verses in Jeremiah appear in different order, interspersed with other matter, and in a much less lucid connexion. In Jeremiah the picture is vague, and Edom's unwisdom (ver. 7) stands without proof. In Obadiah the conception is quite definite. Edom is attacked by his own allies, and his folly appears in that he exposes himself to such treachery. Again, the probability that the passage in Jeremiah incorporates disjointed fragments of an older oracle is greatly increased by the fact that the prophecy against Moab in the preceding chapter uses, in the same way, Isa. xv., xvi., and the prophecy of Balaam. Scholars who assign the passage in Jeremiah to 604 B.C. (e.g. Driver, *L.O.T.* chap. vi. § 4), explain this relationship by assuming with Ewald (*Propheten*, i. 480 f.), Graf (*Jeremia*, p. 558 f.), Robertson Smith and others, that Jeremiah and our book of Obadiah alike quote from an older oracle. Others, however, who do not regard Jer. xlix. as Jeremianic, explain the relationship as one of dependence on Obadiah. This explanation, simpler in itself, is not discredited by the fact that in some details (cf. Obad. 2 and Jer. xlix. 15) the text

<sup>1</sup> An early Hebrew tradition recorded by Jerome (*Comm. in Ob.*) identified the prophet with the best-known Obadiah of the historical books, the protector of the prophets in the reign of Ahab (1 Kings xviii.).

<sup>2</sup> Between Joel and Obadiah there are points of material and verbal agreement so close as to imply that Joel used the earlier book (*Joel* iii. 19—*Ob.* 10, 14; *Joel* iii. 3—*Ob.* 11; *Joel* ii. 32, iii. 7—*Ob.* 17).

of the dependent passage may be preferable to that of the original. On this latter, and more probable, view (taken by Wellhausen, Nowack and Marti) there is no need to separate Obad. 1-7 from 10-14. The immediate occasion of the prophecy<sup>1</sup> was doubtless the pressure of nomadic Arabs ("the men of thy covenant," "the men of thy peace," v. 7) upon Edom, which had resulted, by 312 B.C. at latest, in the occupation by Arabs of Petra, the chief city of the Edomites (Wellhausen, p. 214). But the desolation of Edom has already been accomplished in the time of Malachi i. 1-5, a passage belonging to the earlier half of the 5th century. We may, therefore, with Wellhausen, Nowack and Marti, assign Obadiah 1-14 to the same period.

The remainder of the book, vers. (15) 16-21, must belong to a later date. That the book of Obadiah, short as it is, is a complex document might have been suspected from an apparent change of view between vers. 1-7 and vers. 15 f. In the former verses Esau is destroyed by his allies, and they occupy his territory, but in the latter he perishes with the other heathen in the day of universal retribution, he disappears before the victorious advance of Israel, and the southern Judaeans occupy his land.<sup>2</sup> The ideas of this passage belong to the eschatological outlook of later centuries, but afford no data for chronology. The conceptions of the "rescued ones" (R.V. "those that escape," v. 17), of the sanctity of Zion, of the kingship of Yahweh, are the common property of the post-exilic writers. The restoration of the old borders of Israel and the conquest of Edom and the Philistines are ideas as old as Amos ix., Isa. xi. 14; but such passages represent this conquest as a suzerainty of Israel over its neighbours, as in the days of David, while in Obadiah, as in other later books, the intensified antithesis—religious as well as political—between Judah and the surrounding heathen finds its expression in the idea of a consuming judgment on the latter—the great "day of Yahweh." The chief interest of the book of Obadiah lies in its references to the historical relations between Israel and Edom. From the point of view of religion, we may notice the emphasis on the doctrine of strict retribution (vers. 10 f., 15 b) which remains applicable to other peoples, even when its inadequacy as a complete theory of providence has been slowly and painfully discovered in the case of Israel itself.

LITERATURE.—Wellhausen, *Die kleinen Propheten* (1898); Nowack, *id.* (1897, 2nd ed., 1904); G. A. Smith, *The Book of the Twelve*, vol. ii. (1898); J. A. Selbie, art. "Obadiah," in Hastings's *Dict. of the Bible*, iii. 577-580 (1900); Cheyne, *id.* in *Ency. Biblica*, iii. 3455-3462 (incorporating the article of W. Robertson Smith in the 9th edition of the *Ency. Brit.* (1902)); Marti, *Dodekapropheten* (1902). For a sketch of the history of the Edomites, see Noldeke's article "Edom" in the *Ency. Biblica*. (W. R. S.; H. W. R.)\*

**OBAN**, a municipal and police burgh and seaport of Argyllshire, Scotland. Pop. (1902) 5374. It is situated 113 m. N.W. of Glasgow by the Caledonian railway via Stirling and Callander, and about the same distance by water via the Crinan Canal. The fine bay on which it lies is screened from the Atlantic gales by the island of Kerrera (4½ m. long by 2 m. broad), which practically converts it into a land-locked harbour. Being also sheltered from the north and east by the hills at the foot of which it nestles, the town enjoys an exceptionally mild climate for its latitude. The public buildings include the Roman Catholic pro-cathedral, erected by the 3rd marquis of Bute, the county


<sup>1</sup> Wellhausen and Nowack regard vv. 8, 9 as a later addition, intended to apply vv. 1-7 to the future; so Marti, who groups with these verses 15a, because of the common reference to "the day of Yahweh."

<sup>2</sup> The Judaeans are addressed in v. 16 ("as ye have drunk"), not the Edomites. Verse 20 anticipates that the exiles from northern Israel will occupy Phœnician territory, whilst those from Jerusalem "which are in Sepharad" will occupy the southern districts in the Messianic restoration. "Sepharad" has been connected with various places, e.g. Saparda in south-west Media (G. A. Smith), and Cparada of Darius in the Behistun inscription (Robertson Smith); whilst, according to Winckler (*K.A.T.*<sup>3</sup> p. 301), it is the name, from the Persian period onwards, for Asia Minor. Many of the Jews were doubtless sold as slaves by Nebuchadrezzar. Lydia was a great slave-market, and Asia Minor was a chief seat of the Diaspora at an early date (comp. Gutschmidt, *Neue Beiträge*, p. 77), so that "Sepharad" in itself does not supply ground for Hitzig's argument that Obadiah was written in the Greek period, when it read of many Jews being transplanted to Asia Minor (Jos. *Ant.* xii. 3).

buildings and two hospitals. It is the centre of tourist traffic for western Argyllshire and the islands. Oban was a small village at the date of Johnson's visit during his Hebridean tour; in 1786 it became a government fishing station; it was made a burgh of barony in 1811 and a parliamentary burgh in 1832. With Ayr, Campbeltown, Inveraray and Irvine (the Ayr burghs) it unites to send one member to parliament.

At the north end of the bay stands the ruin of Dunolly Castle, the old stronghold of the Macdougalls of Lorne, whose modern mansion adjoins it. In the grounds is a huge conglomerate rock called the Dog Stone (*Clach-a-choin*), from the legend that Fingal used to fasten his favourite dog Bran to it. About 3 m. N.E. are the ruins of Dunstaffnage Castle. It was here that the "Stone of Destiny," now contained in the base of the coronation chair at Westminster Abbey, was kept before its removal to Scone. At the south end of the island of Kerrera stand the ruins of Gylen Castle, an old fortalice of the Macdougalls.

**OBLIGATO**, or **OBLIGATO**, in the modern sense, a musical term (adopted from the Italian, and strictly meaning obligatory or binding) for an instrumental accompaniment to a musical composition which, while in one way independent, is included by the composer on purpose and in a prescribed form, instead of being left to the discretion (*ad libitum*) of a performer.

**OBELISK** (Gr. *ὀβελίσκος*, diminutive of *ὀβελός*, a spit), a form of monumental pillar; and also the term for a bibliographical reference-mark in the form of a dagger. The typical Egyptian obelisk is an upright monolith of nearly square section, generally 10 diameters in height, the sides slightly convex, tapering upwards very gradually and evenly, and terminated by a pyramidion whose faces are inclined at an angle of 60°. Obelisks were usually raised on pedestals of cubical form resting on one or two steps, and were set up in pairs in front of the entrance of temples. Small obelisks have been found in tombs of the age of the Old Kingdom. The earliest temple obelisk still in position is that of Senwosri I. of the XIIth Dynasty at Heliopolis (68 ft. high). A pair of Rameses II. (77 and 75 ft. high respectively) stood at Luxor until one of them was taken to Paris in 1831. Single ones of Tethmosis I. and Hatshepsut (109 ft. high) still stand at Karnak and remains of others exist there and elsewhere in Egypt. Colossal granite obelisks were erected by only a few kings, Senwosri I. in the Middle Kingdom and Tethmosis I., Hatshepsut, Tethmosis III. and Rameses II. of the Empire. Smaller obelisks were made in the Saite period. The Romans admired them, and the emperors carried off some from their original sites and caused others to be made in imitation (e.g. that for Antinous at Benevento); twelve are at Rome, one in Constantinople; two, originally set up by Tethmosis III. at Heliopolis, were taken by Augustus to adorn the Caesareum at Alexandria; one of these, "Cleopatra's Needle," was removed in 1877 to London, the other in 1879 to New York. Such obelisks were probably more than mere embellishments of the temples. The pyramidions were sheathed in bright metal, catching and reflecting the sun's rays as if they were thrones of the sunlight. They were dedicated to solar deities, and were especially numerous at Heliopolis, where there was probably a single one sacred to the sun of immemorial antiquity. The principal part of the sun-temple at Abusir built by Neuserre of the Vth Dynasty appears to have been in the shape of a stumpy obelisk on a vast scale, only the base now remains, but hieroglyphic pictures indicate this form. The hieroglyph of some other early sun-temples shows a disk on the pyramidion . The material employed for the great obelisks was a pink granite from the quarries of Syene, and in these quarries there still remains, partially detached, an example 70 to 80 ft. long. The largest obelisk known is that in the piazza of St John Lateran at Rome; this had been set up by Tethmosis III. at Heliopolis in the 15th century B.C., was brought over from Egypt by Constantine the Great and erected in the Circus Maximus, being ultimately re-erected in 1552 by Pope Sixtus V. It was 105 ft. 9 in. high, including the pyramidion, and its sides measured 9 ft. 10 in. and 9 ft. 8 in. respectively. On the base of the magnificent



obelisk of Hatshepsut at Karnak, 97 ft. 6 in. high, there is an inscription stating that it and its fellow were made within the short space of seven months. In consequence of the breaking away of the lower part of "Cleopatra's Needles" when removed to Alexandria and re-erected, the Roman engineers supported the angles on bronze crabs, one of which with three reproductions now supports the angles of the obelisk on the Thames Embankment.

There was another form of obelisk, also tapering, but more squat than the usual type, with two of the sides narrow and terminating in a rounded top. One such of Senwosri I., covered with sculpture and inscriptions, lies at Ebgif in the Fayum. Stelae, inscribed with the names of the kings, occurred in pairs in the royal tombs of the 1st Dynasty at Abydos, and pairs of small obelisks are said to have been found in private tombs of the 14th Dynasty. The origin of the obelisk may be sought in sacred upright stones set up in honour of gods and dead, like the menhirs, and the Semitic Massebahs and bethels.

In Abyssinia, at Axum and elsewhere, there is a marvellous series of obelisk-like monuments, probably sepulchral. They range from rude menhirs a few feet high to elaborately sculptured monoliths of 100 ft. The loftiest of these still standing at Axum is about 60 ft. high, 8 ft. 7 in. wide, and about 18 in. thick, and is terminated by a rounded apex united by a necking to the shaft. The back of the obelisk is plain, but the front and sides are subdivided into storeys by a series of bands and plates, each storey having panels sunk into it which seem to represent windows with mullions and transoms. These architectural decorations are derived from a style of building found by the recent German expedition extant in an ancient church; courses of stone here alternate in the walls (both inside and out) with beams of wood held by circular clamps. In front of the best-preserved obelisk is a raised altar with holes sunk in it apparently to receive the blood of the sacrifice to the ancestors. Most of these must date before the adoption of Christianity as the state religion in the 6th century.

See G. Maspero, *L'Archéologie égyptienne* (new ed., Paris, 1907), p. 105; H. H. Goringe, *Egyptian Obelisks* (New York, 1882; London, 1885, &c.); F. W. von Bissing and L. Borchardt, *Das Re-Heligtum des Königs Ne-user-Re* (Berlin, 1905); on the ancient method of raising obelisks, L. Borchardt, "Zur Baugeschichte des Amonstempel von Karnak," in *Sethe's Untersuchungen zur Geschichte und Altertumskunde Ägyptens*, v. 18. For the Abyssinian obelisks see especially E. Littmann and D. Krencker, *Vorbericht der deutschen Axum Expedition* (Berlin, 1906). (F. LL. G.)

**OBERAMMERGAU**, a village of Bavaria, Germany, district of Upper Bavaria, situated amongst the foot-hills of the Alps in the valley of the Ammer, 64 m. S.S.W. of Munich. Pop. about 1400. The village folk are mainly engaged in making toys, and carving crucifixes, rosaries and images of saints.

The place is famous for their performance of a Passion Play every tenth year (e.g. in 1910), to which thousands of visitors flock. This dramatic representation of the sufferings of Christ is not a survival of a medieval mystery or miracle-play, but took its rise from a vow made by the inhabitants in 1633, with the hope of staying a plague then raging. The original text and arrangements were probably made by the monks of Ettal, a monastery a little higher up the valley; but they were carefully remodelled by the parish priest at the beginning of the present century, when the Oberammergau play obtained exemption from the general suppression of such performances by the Bavarian government. The music was composed by Rochus Dedler, schoolmaster of the parish in 1814. The performances take place on the Sundays of summer, in a large open-air theatre holding 6000 persons, and each lasts about nine hours, with a short intermission at noon. Each scene from the history of Christ is prefaced by a tableau of typical import from the Old Testament. About 700 actors are required, all belonging to the village. The proceeds of the performances are devoted to the good of the community, after defrayal of the costs and payment of a small remuneration to the actors. The villagers regard the Passion Play as a solemn act of religious worship, and the performances are characterized by the greatest reverence.

The principal parts are usually hereditary in certain families, and are assigned with regard to moral character as well as dramatic ability. It is considered a disgrace not to be allowed to take part in the play, and the part of Christ is looked upon as one of the greatest of earthly honours.

Edward Devrient (in 1850) was among the first to direct general attention to Oberammergau; and numerous accounts have since appeared. An English version of the text of the Passion Play has been published by E. Childé (1880).

**OBERHAUSEN**, a town of Germany, in the Prussian Rhine province. It is situated 5 m. from the east bank of the Rhine, 20 m. N.E. of Düsseldorf, on the main line of railway to Hanover and Berlin, and at the centre of an important network of lines radiating hence into the extensive Westphalian coal and iron fields. Pop. (1905) 52,006. The town possesses large iron-works, coal-mines, rolling-mills, zinc smelting-works, railway workshops and manufactures of wire-ropes, glass, chemicals, porcelain and soap. The first houses of Oberhausen were built in 1845, and it received its municipal character in 1874.

**OBERLAHNSTEIN**, a town of Germany, in the Prussian province of Hesse-Nassau, on the right bank of the Rhine, at the confluence of the Lahn 4 m. above Coblenz, on the railway from Cologne to Frankfurt-on-Main. Pop. (1905) 8472. It still retains parts of its ancient walls and towers, and possesses a castle, the Schloss Martinsburg, formerly the residence of the electors of Mainz, and the chapel, Marien Kapelle, in which the German king Wenceslaus was deposed by the electors in 1400. Near the town is the castle of Lahneck, built about 1290, destroyed by the French in 1689, and restored in 1854. In the neighbourhood are lead and silver mines.

See J. Wegeler, *Lahneck und Oberlahnstein* (Trier, 1881).

**OBERLÄNDER, ADAM ADOLF** (1845—), German caricaturist, was born at Ratisbon, but after 1847 lived in Munich. He studied painting at the Munich Academy under Piloty, and soon discovered that the true expression of his genius was in the field of caricature and comic drawings. He joined the staff of the *Fliegende Blätter*, to which he became a constant contributor. Unlike Busch, whose aim was the utmost simplicity of line and whose drawings form a running commentary to the legend, Oberländer's work is essentially pictorial, and expressive in itself, without the extraneous aid of the written line. Among his best drawings are his parodies on the style of well-known painters, such as the "Variations on the Kissing Theme." His works have been collected in the *Oberländer-Album*, published by Braun and Schneider in Munich.

**OBERLIN, JEAN FRÉDÉRIC** (1740—1826), German Protestant pastor and philanthropist, the son of a teacher, was born on the 31st of August 1740 at Strassburg, where he studied theology. In 1766 he became Protestant pastor of Waldbach, a remote and barren region in the Steintal (Ban-de-la-Roche), a valley in the Vosges on the borders of Alsace and Lorraine. He set himself to better the material equally with the spiritual condition of the inhabitants. He began by constructing roads through the valley and erecting bridges, inciting the peasantry to the enterprise by his personal example. He introduced an improved system of agriculture. Substantial cottages were erected, and various industrial arts were introduced. He founded an itinerant library, originated infant schools, and established an ordinary school at each of the five villages in the parish. In the work of education he received great assistance from his housekeeper, Louisa Scheppeler (1763—1837). He died on the 1st of June 1826, and was interred with great manifestations of honour and affection at the village of Urbach.

Among the many accounts of the labours of Oberlin, mention may be made of Thomas Sims, *Brief Memorials of Oberlin* (London, 1830); *Memoirs of Oberlin, with a short notice of Louisa Scheppeler* (London, 1838, 2nd ed. 1852); H. Ware, *Biography of Oberlin* (Boston, 1845); L. Spach, *Oberlin le pasteur* (Strassburg, 1865, 2nd ed. 1868); F. W. Bodemann, *J. F. Oberlin* (3rd ed., 1879); K. F. Riff, *Drei Bilder aus dem Leben von Papa Oberlin* (Strassburg, 1880); Josephine Butler, *Life of J. F. Oberlin* (1882); G. H. von Schulbert, *Züge aus dem Leben Oberlins* (11th ed., 1890); Armin Stein, *Johann Friedrich Oberlin, ein Lebensbild* (1890). See also the article in Herzog-Hauck, *Realencyclopädie*. The collected writings of Oberlin were published by Burkhardt at Stuttgart in 1843 in 4 vols.

**OBERLIN, JÉRÉMIE JACQUES** (1735-1806), Alsatian philologist and archaeologist, brother of Jean Frédéric Oberlin, was born at Strassburg on the 8th of August 1735. While studying theology at the university he devoted special attention to Biblical archaeology. In 1755 he was chosen professor at the gymnasium of his native town, in 1763 librarian to the university, in 1770 professor of rhetoric, and in 1782 of logic and metaphysics. Oberlin published several manuals on archaeology and ancient geography, and made frequent excursions into different provinces of France to investigate antiquarian remains and study provincial dialects, the result appearing in *Essai sur le patois Lorrain* (1773); *Dissertations sur les Minnesingers* (1782-1789); and *Observations concernant le patois et les mœurs des gens de la campagne* (1791). He also published several editions of Latin authors. He died on the 10th of October 1806.

**OBERLIN**, a village of Lorain county, Ohio, U.S.A., 34 m. W.S.W. of Cleveland. Pop. (1890) 4376; (1900) 4082 (641 negroes); (1910) 4365. It is served by the Lake Shore & Michigan Southern railway, and by the Cleveland & South-Western (electric) railway, which furnishes connexions directly with Cleveland and Elyria, and at the village of Wellington (about 10 m. S.) connects with the Cleveland, Cincinnati, Chicago & St. Louis, and the Wheeling & Lake Erie railways. Oberlin is primarily an educational centre, the seat of Oberlin College, named in honour of Jean Frédéric Oberlin, and open to both sexes; it embraces a college of arts and sciences, an academy, a Theological Seminary (Congregational), which has a Slavic department for the training of clergy for Slavic immigrants, and a conservatory of music. In 1909 it had twenty buildings, and a Memorial Arch of Indiana buff limestone, dedicated in 1903, in honour of Congregational missionaries, many of them Oberlin graduates, killed in China in 1900. Its libraries contained in 1909 98,000 bound volumes and an equal number of pamphlets, and the college had a faculty numbering 113 and a student enrolment of 1044. The resources of the college in 1909 were about \$3,500,000. Under the editorship of a professor emeritus is published the *Bibliotheca Sacra*, a quarterly founded in 1843, and for many years the organ of the Andover Theological Seminary.

The village was founded as Oberlin Colony in 1833 (in 1846 it was incorporated as the village of Oberlin), by the Rev. John J. Shipperd (1802-1844), pastor of a church in Elyria, and the Rev. Philo Penfield Stewart (1798-1868), a missionary to the Choctaws of Mississippi, as a home for Oberlin Collegiate Institute, which was chartered in 1834; the name Oberlin College was adopted in 1850. To the Theological Seminary, opened in 1835, there came in the same year forty students from Lane Theological Seminary in Cincinnati, after the discussion of slavery there had been forbidden by its board of trustees. A former member of the board, Asa Mahan (1800-1886), who had strongly disapproved of the action of the trustees, came to Oberlin, and became the first president of the college. Oberlin was the first American college to adopt coeducation of sexes, and was a pioneer in America (1835) in the coeducation of the white and black races.<sup>1</sup> The village became a station on the Underground Railway, and an important centre of anti-slavery sentiment. Manual labour was adopted at first as a means for students to defray their college expenses. As late as 1906 it was estimated that nearly two-thirds of the men were to a greater or less degree self-supporting, as were many of the young women. What is known as the "Oberlin Theology" (no longer identified with the college) centred in the teaching of Charles Grandison Finney (1792-1875), who became professor of theology in 1835 and was Mahan's successor in the presidency (1851-1866). He was a powerful preacher and teacher, who broke from Calvinism in denying imputation and teaching perfect freedom of the will, by which perfect holiness might be attained. Finney carried

on remarkable revival services in Western New York, in Philadelphia (1828), in New York City (1829-1830 and 1832, the New York *Evangelist* being founded to carry on his work), in Boston (1831, 1842-1843, 1856-1857), in London (1849-1850) and throughout England and Scotland (1858).

James Harris Fairchild (1817-1902) was president from 1866 to 1886; William Gay Ballantine (b. 1848), a distinguished Hebrew scholar, was president in 1891-1896, and John Henry Barrows (1847-1902) from 1899 to 1902, when he was succeeded by Henry Churchill King (b. 1858).

The modern theological position of Oberlin college is reflected in the writings of President King and of Dean Edward I. Bosworth (b. 1861) of the Theological Seminary, especially in President King's *Reconstruction in Theology* (1901); *Theology and the Social Consciousness* (1902); *The Seeming Unrealty of the Spiritual Life* (1908) and *The Law of Friendship—Human and Divine* (1909).

See Finney's autobiographical *Memoirs* (New York, 1876); J. H. Fairchild, *Oberlin, the College and the Colony* (Oberlin, 1883); D. L. Leonard, *The Story of Oberlin* (Boston, 1898); and A. T. Swing, *Life of J. H. Fairchild* (New York, 1907).

**OBERON** (Fr. *Alberon*, *Auberon*, Ger. *Alberich*, *ie. rich*, Goth. *reiks*, "ruler"—cf. Lat. *rex*—and O.H. and M.H. Ger. *pl. elbi, elbe*, "elves," *pl. alp*), king of the elves. In the legendary history<sup>2</sup> of the Merovingian dynasty he figures as a magician, and is the brother of Merowech (Mérovée). He wins for his eldest son Walbert the hand of a princess of Constantinople. In the *Nibelungenlied* he guarded the treasure of the Nibelungen, but was overcome by Sigfrid. In the German medieval poem of *Ortnit*, the hero is aided in his wooing by his father Alberich, the king of the dwarfs. As Oberon, king of the fairies, he fills a similar rôle in *Huon of Bordeaux* (q.v.). The fairy element in the romance provided Shakespeare with the fairy scenes of the *Midsummer Night's Dream*, and Wieland with the subject of his epic *Oberon* (1780). Ben Jonson wrote a masque of *Oberon, or the Fairy Prince* (Works, 1616). Weber's opera, *Oberon*, to the words of J. R. Plancké, was first produced at Covent Garden on the 12th of April 1826. In the Wagner dramas Alberich is the Nibelung who steals the magic gold from the Rhine maidens. He is there the father of Hagen, and has throughout the *Ring* a darker character than that assigned to him in the original legend. There have been attempts to find the original Oberon in the Celtic Gwyn Aron, but there is no doubt of his Germanic origin, although his history, as given by the poet of *Huon of Bordeaux*, contains elements derived from Celtic tradition—the magic cup which remains full for the virtuous, and his parentage (he is the son of Morgan la fay and Julius Caesar). With Oberon in the character of guardian of the treasure should be compared Andvari, the dwarf of Scandinavian legend, who, in the shape of a pike, was seized by Loki and made to give up his treasure and the magic ring by which he could create more gold. This ring, the Andvaranaur, with the curse of Andvari upon it, caused the misfortunes of the *Volsungs* and the Burgundian Nibelungen, and is known in German romance as the Ring of the Nibelungen.

See also C. Voretzsch, *Epische Studien. Die Kompositionen des Huon von Bordeaux* (Halle, 1900); J. Seemüller, "Die Zwergensage von Ortnit," in *Zeitschr. für deut. Altert.* vol. xvi. (1882).

**OBERSTEIN**, a town of Germany, in the principality of Birkenfeld, belonging to the grand duchy of Oldenburg, on the river Nahe, 33 m. S.W. of Kreuznach, by the railway to Münsteram-Stein. Pop. (1905) 9669. It is famous for the cutting and setting of agates and other precious stones, an industry which has been established here, and in the neighbouring township of Idar, since the 16th century. The Evangelical church, built in the 12th century and restored in 1482, is partly hewn out of the solid rock. On the hills above the town are the ruins of two castles.

See Hissrich, *Die Idar-Obersteiner Industrie* (Oberstein, 1894).

**OBIT** (through O. Fr., from Lat. *obitus*, death, *obire*, to go down, to die), a term for death, formerly used for the account

<sup>1</sup> A runaway slave. Littlejohn, was taken at Oberlin in September 1858 by a United States marshal, but was rescued at Wellington. Several of the rescuers, notably Professor Henry Everard Peck of Oberlin College, were arrested and were imprisoned in Cleveland for several months. This was a famous fugitive slave case.

<sup>2</sup> The last history of Hugo of Toul (12th century) was the authority of Jacques de Guyse (14th century) in his *Annales historie til princip. Hannoniae* (Mon. Germ. xxx.), where there is an account (bk. ix. ch. 6) of Alberich.

of a person's death (now "obituary"). An "obit" was also a service performed at a funeral or in commemoration of a dead person, particularly the founder or benefactor of a church, college or other institution, hence "obit-days," "obit Sunday," &c. A "post-obit" is a bond given as a security for the repayment of money lent upon the death of a person from whom the borrower has expectations (see *BOND*).

**OBITER DICTUM**, that which is said by the way or in passing (Lat. *ob*, by, and *iter*, road); specifically, in law, an opinion expressed by a judge incidentally in the course of a case, on a point of law not necessarily connected with the issue or not forming part of the grounds of the decision; such *obiter dicta* have no binding authority.

**OBJECT and SUBJECT**, in philosophy, the terms used to denote respectively the external world and consciousness. The term "object" (from Lat. *ob*, over against, and *jacere*, to throw) is used generally in philosophy for that in which an activity of the mind ends, or towards which it is directed. With these may be compared the ordinary uses of the term for "thing" simply, or for that after which one strives, or at which one aims. "Subject," literally that which is "thrown under" (*sub*), is originally the material or content of a discussion or thought, but in philosophy is used for the thought or the thinking person. The relation between the thinking subject and the object thought is analogous to the grammatical antithesis of the same terms: the "subject" of a verb is the person or thing from which the action proceeds, while the "object," direct or indirect, is the person or thing affected. The true relation between mind or thought (subject) and matter or extension (object) is the chief problem of philosophy, and may be investigated from various standpoints (see *PSYCHOLOGY and METAPHYSICS*). It should be observed that the philosophical use of "subject" is precisely the opposite of the common use. In ordinary language the "subject" of discussion, of a poem, of a work of art, is that which the speaker, author or artist treats.

**OBJECTIVE, or OBJECT GLASS**, the lens of any optical system which first receives the light from the object viewed; in a compound system the rays subsequently traverse the eye-piece. The theoretical investigations upon which the construction of an optical system having specified properties is based, are treated in the article *ABERRATION*, and, from another standpoint, in the article *DIFFRACTION*. Here we deal with the methods by which the theoretical deductions are employed by the practical optician. It should be noted that the mathematical calculations provide data which are really only approximations, and consequently it is often found that a system constructed on such data requires modification before it fulfils the practical requirements. For example, take the case of a photographic objective. Calculations of the paths of two extreme rays in the meridional section of an oblique pencil of large aperture may prove that the rays intersect on a plane containing the axial focus, but similar calculations of many other rays would be necessary before the mean point of intersection could be settled with sufficient exactness. Suppose, however, that the optician has accurately realized the results of the mathematician, he can then determine the divergence of the practical from the theoretical properties by measuring the positions and conformation of the most distinct or mean foci, and, if sufficiently acquainted with the theory of the construction, he can modify one or more curvatures or thicknesses and so attain to a closer agreement with the ideal. Theory and practice co-operate in the realization of an original system. The order is not always the same, but generally the mathematician, by notoriously laborious calculations, supplies data which are at first closely followed by the constructor and afterwards modified in accordance with experimental observations.

In addition to the problem of constructing an original system, the optician has to deal with the reproduction of a realized system in different sizes. Two questions then arise: (1) To what degree of accuracy the radii of curvature can, or should, be repeated, and (2) to what degree of uniformity the surfaces can, or should be figured. With regard to the first point there is no great difficulty in working the requisite iron or brass tools

of any curvature to within an error of  $\frac{1}{100}$ th % of the radius: male and female templets being used for very deep curves, and the spherometer for tools of longer radii (by appropriate grinding together, the radii are alterable at will within narrow, but sufficient, limits). The accuracy attained in the grinding, however, is open to very perceptible modification by the subsequent polishing and figuring processes. This is particularly undesirable in the case of deep curves and large apertures. A variation in a radius of curvature may occasion a little spherical aberration at the axial focus, but if the amount be small it may be neutralized by imparting to the lens a parabolic form or its opposite. Such an artifice is frequently adopted in correcting large telescope objectives.

With optical systems which transmit large pencils with considerable obliquity (such as wide angle photographic objectives) the curves are very deep, and a departure from the true radius which would be tolerated in a telescope cannot be permitted here. Such lenses are usually tested by means of a master curve worked in glass. The master curve is fitted to the experimental lens, and an inspection of the interference fringes shows the quality of the fit—whether it be perfect, or too shallow or too deep. The workman then modifies his polisher or stroke in order to correct the divergence. Flat surfaces are tested similarly. This test by contact has been strongly advocated and has been regarded as sufficient to detect all irregularities of any moment. This claim, however, is not justified, for the test is not sensitive to errors sufficient in amount to render a telescope objective almost valueless; but such errors are easily discernible by other optical devices. In general, accuracy in the radii of curvature is of primary importance and trueness of figuring is of secondary importance in photographic objectives, while the reverse holds with telescopic objectives; in wide angle microscopic objectives these two conditions are of equal moment. Eye pieces do not require the same degree of accuracy either in the radii of curvature or the figuring.

A rough idea of the exactitude to which the figuring of the finest telescopic objectives must be carried out is readily deduced. If two slips of paper, bearing printed letters  $\frac{1}{2}$  of an in. high be placed in almost exact alignment, one  $3\frac{1}{2}$  in. from the eye and the other 39 in., and viewed in moderate daylight with the eye having a pupillary aperture of  $\frac{1}{4}$  of an in., one set of the letters will be legible while the other is not. In this case the difference of convergence or refracting power exercised by the eye in transferring its focus from one slip to the other is  $\frac{1}{15}$  or one quarter diopter. If an image on the retina is  $\frac{1}{4}$  diopter out of focus, then each point of the object is represented by a circle of confusion 0.0004 in. or  $2' 45''$  in angular measure in diameter; the focal length of the eye being assumed to be 0.5 in. and the pupillary aperture  $\frac{1}{4}$  of an in. If the effective aperture of the pupil or the aperture of a pencil traversing the pupil be  $\frac{1}{10}$ th of this standard, the size of the disk of confusion will be the same (viz. 0.0004 in.) if the retinal image be  $\frac{1}{10}$  quarter diopters out of focus. In general, for a constant size of the circle of confusion or, in other words, the same amount of visual blurring, the apertures of the pencils traversing the pupil and the focussing errors (expressed in quarter diopters) vary inversely.

If a portion of a figured surface of a telescope objective differs in curvature from the major portion of the lens so as to form a circle of confusion on the retina of a diameter not less than  $2' 45''$ , it is clear that the lens is faulty, the image formed by the perfect portion being sharp and well defined, and that formed by the imperfect portion blurred to the extent above determined, and to a greater extent if we allow for the effect of diffraction in the formation of the image. For example, a protuberance 1 in. in diameter at the centre of an object glass of 12 in. aperture refracting to a separate focus would theoretically form a spurious disk of about 5 seconds diameter, which would subtend a diameter of 50 minutes at the retina under a power of 600.

Regarding  $2' 45''$  as the maximum diameter of a geometric circle of confusion permissible in a telescopic object glass, we proceed to determine the heights of the protuberance or depression which causes it. If  $f$  be the equivalent focal length of the eye-piece and  $F$  that of the objective (the back focal length in the case of the microscope), then the linear error at the focus of the eye-piece is  $\frac{1}{16} \frac{f^2}{F}$ , or, expressed as a variation of  $1/F$ ,  $\frac{1}{16} \frac{(f/F)^2}{F}$ , ( $=\Delta \frac{1}{F}$ ). If a lens has one side plane and is worked to a mathematically sharp edge, its thickness  $t$  at the centre is (approximately)  $A^2/8r$ , where  $A$  is the whole aperture and  $r$  the radius; and if  $g$  be the equivalent focal length and  $\mu$  the refractive index, we may write  $r = g(\mu - 1)$  and obtain

$$t = A^2/8g(\mu - 1) \quad (1).$$

It is clear that for lenses in which the focal length is large compared with the aperture, the thickness  $t$  is independent of the shape of the lens so long as the focal length and aperture remain constant. Consequently a protuberance may be regarded as a thin meniscus lens with mathematically sharp edges accurately fitted to a perfectly regular spherical surface. Substituting for  $f$  the  $\frac{1}{2}F$  ( $f/F$ )<sup>2</sup> obtained above it follows that

$$t = \frac{A^2}{8(\mu-1)} \frac{1}{156} \left( \frac{A}{F} \right)^2. \quad (2).$$

The effective aperture of the eye has been supposed to be  $\frac{1}{2}$  in.; calling this  $A$  it is then obvious that (since  $\frac{1}{2}$  is the magnifying power)  $P(f/F)$  is the theoretical aperture of objective (corrective) supply the  $f$  in. eye-pencil. Substituting  $P(f/F)$  for  $A$  in equation (2) we obtain

$$t = P^2/8(\mu-1) \times 156 \quad (3).$$

This relation gives the thickness of a meniscus protuberance fitted to an objective (assumed to have an unlimited aperture) which fills the  $\frac{1}{2}$  in. pupil and occasions the maximum blurring permissible. If  $\mu$  be 1.5,  $t$  is equal to  $1/39,936$  in.

If the thickness  $t$  correspond to the aperture  $A$ , then for another aperture  $a$  to produce the same blurring we must have  $\Delta' (1/F) = \Delta(1/f)A/a$ , i.e. the focal length of the protuberance, and therefore the thickness  $t$  must vary as  $A$ . Consider a telescope of 12 in. aperture, focal length of objective ( $F$ ) = 180 in., focal length of eyepiece ( $f$ ) = 9.3 in. and magnifying power ( $P$ ) = 600. The aperture of the telescope requires to transmit the pupillary pencil of 1 in. aperture is  $1/600 = 75$  in. If the permissible protuberance cover the entire aperture of 75 in. its thickness would be  $1/39,936$  in. as above, but if restricted to a diameter of 1 in., then the maximum allowable thickness would be  $1/75 \times 1/39,936$  in. = say  $1/3,000,000$  in. Since the latter protuberance is assumed to fill only  $\frac{1}{2}$  of the aperture of the pupil of the eye, it produces an error in focussing equivalent to 75 quarter diopters or  $\frac{1}{4}$  in. If we take the power of the eyepiece to be  $1/3$  in. and subtract from it  $75/156$ , we obtain  $1/35$ , so that  $\Delta f$  is  $\approx .05$  in.

Either the knife-edge test, or the more usual method of testing figuring by examining the out-of-focus disks formed on the retina when the eye-piece is inside and outside its correct focus, would certainly show the effect of this protuberance as a bright central spot when inside focus, and a dark central patch when outside; a practised eye can detect one-half the above error, and a quarter when the power is 1200 instead of 600. It may be noticed that, under the same circumstances, the error permissible in a reflecting telescope is only one quarter of that admitted in the refractor. In the case of a microscope of focal length 10 in., back-focus admitted with a  $\frac{1}{2}$  in. eye-piece, the aperture required to transmit the pupillary pencil of  $\frac{1}{2}$  in. aperture is  $1\frac{1}{2}$  in. Regarding the supposititious protuberance or depression as  $\frac{1}{2}$  in. in diameter, its thickness or depth must not exceed  $1/39,936 \times 0.05/1.25$ , or say  $1/1,000,000$  in. Therefore the accuracy of figuring required in the best microscopes does not fall far short of that required in telescopes.

The best optical workmanship, as applied to large reflecting surfaces, aims at reducing local protuberances or depressions to within the limiting height or depth of one twelve-millionth part of their diameter ( $\lambda$ ) and the optical methods which detect these errors are exceedingly delicate. The finest spherometer detects errors down to about three-millionths of an inch, below which it is valueless. The same applies to the study of the interference fringes formed when a master curve is fitted. It will not show up such fine errors. The figuring of spherical surfaces 12 in. or more in diameter by abrasion with a polisher so that no part of the surface is elevated or depressed above the average level by more than the above defined amounts is commonly practised, but much technical knowledge is necessary for success. It is a *sine qua non* that the material of the polisher should be as plastic and inelastic as is consistent with a moderate degree of hardness. The best material for large work is Stockholm pitch from which the greater part of the turpentine has been removed by evaporation, and the abrasive used is the finest rouge and water. For small work certain waxes, more or less mixed with rouge or putty powder, are used. Water is used as the lubricant. During delicate figuring temperature changes must be carefully avoided, otherwise buckling and consequent bad figuring of the lens or a variation in the hardness of the polisher are supervening. The motion of the polisher must therefore be leisurely. Moreover, any surface must be allowed to attain a uniform temperature before testing. When, as often happens, an elevation or depression on a large lens apparently refuses to be dislodged by straightforward polishing, recourse is had to local retouching. The faulty parts are localized by optical tests and then rubbed down by small polishers of an inch or more in diameter. In this way a central protuberance 1 in. in diameter and  $1/2,000,000$  of an in. high standing on the centre of a large objective may be removed by a polisher less than an inch in diameter worked at 200 half inch strokes per minute and at a pressure of 6 ozs. in about a minute. Great care is required, for if the process be carried too far, the whole surface must be re-figured. Local retouching serves to remove those conspicuous zones of aberration to which certain photographic lenses of large relative aperture are necessarily liable. An annular channel is polished out at a mean distance equal to  $\frac{1}{2}$  of the semi-aperture from the centre of the lens, and this is

carefully shaded off towards the centre and also towards the edge; this corrects the zone of rays which focus at a point short of the focus of the centre and edge rays. This correction is particularly necessary in the case of certain lenses designed for stellar photography. (H. D. T.)

**OBJECTIVISM**, in philosophy, a term used, in contradistinction to **SUBJECTIVISM**, for any theory of knowledge which to a greater or less extent attributes reality (as the source and necessary pre-requisite of knowledge) to the external world. The distinction is based upon the philosophical antithesis of the terms Object and Subject, and their respective adjectival forms "objective" and "subjective." In common use these terms are opposed as synonymous respectively with "real" and "imaginary," "practical" and "theoretical," "physical" and "psychic." A man "sees" an apparition; was there any physical manifestation, or was it merely a creation of his mind? If the latter the phenomenon is described as purely subjective. Subjectivism in its extreme form denies that mind can know more than its own states. Objects, i.e. things-in-themselves, may or may not exist: the mind knows only its own sensations, perceptions, ideal constructions and so forth. In a modified form "subjectivism" is that theory which attaches special importance to the part played by the mind in the accumulation of experience. See **PSYCHOLOGY**; **RELATIVITY OF KNOWLEDGE**.

**OBLATION**, an offering (Late Lat. *oblatio*, from *offerre*, *oblatus*, to offer), a term, particularly in ecclesiastical usage, for a solemn offering or presentation to God. It is thus applied to certain parts of the Eucharistic service in the Roman Church. There are "two oblations," the "lesser oblation," generally known as the "offertory," in which the bread and wine yet unconsecrated are presented, and the "greater oblation," the "oblation" proper, forming the latter part of the prayer of consecration, when the "Body and Blood" are ceremonially presented. The word "oblate" is an ecclesiastical term for persons who have devoted themselves or have been devoted as children by their parents to a monastic life. "Oblate" is more familiar in the Roman Church as the name of a religious congregation of secular priests, the Oblate Fathers of St Charles. They are placed under the absolute authority of the bishop of the diocese in which they are established and can be employed by him on any duties he may think fit. This congregation was founded in 1578 under the name of Oblates of the Blessed Virgin and St Ambrose by St Charles Borromeo, archbishop of Milan (see BORROMEO, CARLO). There is a similar congregation of secular priests, the Oblates of Mary the Immaculate, founded at Marseilles in 1815.

**OBLIGATION**, in law, a term derived from the Roman law, in which *obligatio* signified a tie of law (*vinculum juris*) whereby one person is bound to perform or forbear some act for another. The *obligatio* of Roman law arose either from voluntary acts or from circumstances to which legal consequences were annexed. In the former case it was said to arise *ex contractu*, from contract, in the latter *quasi ex contractu*, *ex delicto*, or *quasi ex delicto*—that is to say, from tort, or from acts or omissions to which the law practically attached the same results as it did to contract or tort. *Obligatio* was used to denote either end of the legal chain that bound the parties, the right of the party who could compel fulfilment of the *obligatio*, the *creditor*, or the duty of the party who could be compelled to fulfilment, the *debitor*. In English law obligation has only the latter sense. Creditor and debtor have also lost their Roman law signification; they have been narrowed to mean the parties where the obligation is the payment of a sum of money. In English law obligation is used in at least four senses—(1) any duty imposed by law; (2) the special duty created by a *vinculum juris*; (3) not the duty, but the evidence of the duty—that is to say, an instrument under seal, otherwise called a bond; (4) the operative part of a bond. The third use of the word is chiefly confined to the older writers. *Simplex* and *duplex obligatio* were the old names for what are now more commonly called a single and a double or conditional bond. The party bound is still called the obligor, the party in whose favour the bond is made the obligee. The

fourth, like the third, is a use scarcely found except in the older writers. The word "bond" is of course a mere translation of *obligatio*. Obligations may be either perfect or imperfect. A perfect obligation is one which is directly enforceable by legal proceedings; an imperfect or moral obligation (the *naturalis obligatio* of Roman law) is one in which the *vinculum juris* is in some respects incomplete, so that it cannot be directly enforced, though it is not entirely destitute of legal effect. A perfect obligation may become imperfect by lapse of time or other means, and, conversely, an imperfect obligation may under certain circumstances become perfect. Thus a debt may be barred by the Statute of Limitations and so cease to be enforceable. The obligation, however, remains, though imperfect, for if there be a subsequent acknowledgment by the debtor, the debt revives, and the imperfect obligation becomes again perfect. At one period there was some doubt among English lawyers whether a moral obligation could be regarded as sufficient consideration for a contract; it has now, however, been long decided that it cannot be so regarded.


American law is in general agreement with English, except in the case of Louisiana, where the terms obligor and obligee are used in as wide a sense as the *debitor* and *creditor* of Roman law. By art. 3522 of the Louisiana civil code obligor or debtor means the person who has engaged to perform some obligation, obligee or creditor the person in favour of whom some obligation is contracted, whether such obligation be to pay money or to do or not to do something. The term obligation is important in America from its use in art. i. s. 10 of the constitution of the United States, "No state . . . shall pass any . . . law . . . impairing the obligation of contracts." This does not affect the power of Congress to pass such a law. Contracts between private individuals are of course within the provision. So are private conveyances, charters of private corporations and statutory and other grants by a state. On the other hand, marriage and divorce, and arrangements which are political in their nature, such as charters of municipal corporations, licences to carry on particular trades or regulations of police are not within the provision. In order to fall within it, the law must act upon the terms of the agreement, and not merely upon the mode of procedure. If it act not upon the terms but upon the remedy, it impairs the obligation if it purport to be retrospective, but it is valid so far as it applies to subsequent contracts.

**OBNOXIOUS** (Lat. *obnoxiosus*, from *ob*, over, against, and *nox*, harm), a word originally meaning "exposed to harm or injury," but now "exciting aversion or dislike." The current use dates from the latter 17th century.

**OBOE**, or HAUTOBOY (Fr. *hautbois*, Ger. *Hoboe*, Ital. *oboe*), the treble member of the class of wood-wind instruments, having a conical bore and a double reed mouthpiece. The oboe consists of a conical wooden tube, composed of three joints, upper, middle and bell, and of a short metal tube to which are bound by many turns of waxed silk the two thin pieces of cane that form the mouthpiece. These pieces of cane are so bevelled and thinned at the end which is taken into the mouth that the gentlest stream of compressed air suffices to set them vibrating. Practice has demonstrated that the reed stalk of which the double reed mouthpiece is made, should not be of narrower internal diameter than the pipe containing the column of air upon which it is destined to act. The player breathes gently into the aperture, which has the form of a very narrow ellipse, managing his breath as for singing. The vibrations of the double reed produce in the stream of compressed air issuing from the player's lips the rhythmic series of pulses necessary to generate sound waves in the stationary column of air within the main tube of the instrument.

In the upper and middle joints are the rings and keys covering lateral holes bored through the tube, by means of which the column of air, and consequently the wave length, may be shortened at will; the bell joint contains one or two keys normally open, which when closed extend the lowest register by lengthening the air column. These holes and keys produce the fundamental scale of the oboe, which possesses notes sufficient for an octave

with all chromatic intervals. The next octaves are obtained by means of cross fingering (Fr. *doigté fourchu*, Ger. *Gabelgriff*), and of the octave keys, which do not give out an independent note of their own, but determine a node in the column of air, whereby the latter divides and vibrates in two half sections producing the second harmonic overtone or octave. In order to obtain this result the player increases the pressure of his breath and also the tension of his lips against the reed.


The compass of the oboe is from  with all

chromatic semitones. The G clef is used in notation and all notes are sounded as written.

The quality of tone or timbre depends primarily on the configuration of the sound waves (see HORN), which is influenced by the special characteristics of the mouthpiece: the musical tone of an instrument may be said to be due more directly to the prevalence and relative strength of the many harmonics which go to make up a composite tone or clang. The quality of the oboe tone resembles that of the E string of the violin, but is more nasal, more penetrating and shriller. The lower register is thin and somewhat sweeter, approximating to the upper register of the *cor anglais*. But the timbre does not vary appreciably in the different registers, and to this want of variety in tone colour is due the unpopularity of the oboe as a solo instrument, although it is invaluable as a melody-leading instrument in the orchestra, balanced by clarinets and flutes. The oboe lends itself admirably to pastoral music. The technical capabilities of the instrument are very varied. It is possible to play on it diatonic and chromatic scale and arpeggio passages, legato and staccato; leaps; cantabile passages; sustained notes, crescendo and diminuendo, grace notes and shakes (with reservations). The keys having many sharps and flats are the most difficult for the oboist.

The double reed is the most simple, as it is probably the oldest, of all reed contrivances. It is sufficient to flatten the end of a wheat straw to constitute an apparatus capable of setting in vibration by the breath the column of air contained in the rudimentary tube; the invention of this reed is certainly due to chance. An apparatus for sonorous disturbance thus found, it was easy to improve it: for the wheat stalk a reed stalk was substituted, and in the extremity of its pipe another reed stalk much shorter in length was inserted, pared and flattened at the end; and then came the lateral holes, probably another discovery of the great inventor chance. For the reed tube a wooden one was substituted, still preserving the reed tongue, and it is in this form, after having played an important part amongst the sonorous contrivances of antiquity, that we find the ancestor of the oboe playing a part no less important in the 16th century, in which it formed the interesting families of the cromornes, the corthols and the cervelas. All these families have disappeared from the instrumental combinations of Europe, but they are still to be found in Eastern wind instruments, such as the Caucasian *salamouri*, the Chinese *kwantze*, and the *hishirikiri* of Japan.

It is impossible to say when it was that man first employed the phenomena of double reeds and conical pipes, but the knowledge of them must at least have been later than that of the cylindrical pipe, which we may regard as directly furnished by nature. That antiquity made use of them, however, has been proved by Gœvert in his admirable *Histoire de la musique dans l'antiquité*; but this learned author states that the double-reed pipes held but an insignificant place in the instrumental music of ancient Greece and Rome, a statement which is open to challenge (see AULOS).



Rudall, Carte & Co.  
FIG. 1.—The Oboe.

The first appearance of the instrument we call oboe in a musical work occurs in Sebastian Virdung's *Musica getusch und ausgezogen* (1511). It there bears the name of *Schalmei*, and is already associated with an instrument of similar construction called *Bombardt*.

There exists, however, much earlier evidence, in the illuminated MSS. and in the romances of the middle ages, of the great popularity of the instrument in all parts of Europe. The origin of wind instruments with conical tubes must be sought in the East, in Asia. An early medieval *Schalmei* with three holes may be seen on the silver cup of the goddess Nana-Anat.<sup>1</sup>

There are two or three *Schalmeis* in the fine 13th-century Spanish MS. *Cantigas de Santa Maria* executed for Alfonso the Wise, preserved in the Library of the Escorial<sup>2</sup> (J. b. 2).


The oboe was known during the early middle ages as *Calamus*, *Chalumeau* (France), *Schalmei* (Germany), *Shawm* (England). It is mentioned in the *Roman de Brut* (12th century) (line 10,822 seq.) "Lyres, tympres, et chalemiax." An interesting MS. at the British Museum, Sloane 3983, contains among other musical instruments on fol. 13 a large shawm with 6 finger-holes described at the side as *Calamus aureus*.


A miniature in the Paris Manesse MS.<sup>3</sup> of the 14th century depicts Heinrich von Meissen, better known as Frauenlob, conducting, from a raised platform, a band of musicians, one of whom is holding a *Schalmei* with 6 or 7 holes.


The chaunter of the bagpipe was a shawm, having the double reed concealed within an air-chamber, while the drones had single beating reeds concealed in the same manner. Mersenne calls both *chalumeaux*.<sup>4</sup> The cornemuse or chalemie of shepherds and peasants was of this kind, but a special cornemuse, used in the 17th century in concert with the *hautbois de Poitou*, had double reeds throughout in chaunter and drone. The *hautbois de Poitou* was a primitive oboe with the reed placed in a bulb, forming an air-chamber, having a raised slit at the top through which the performer breathed in compressed air; as the reed could not be controlled by the lips, it was impossible to play with expression on the *hautbois de Poitou* or to obtain the harmonic octaves; as the *musette* was therefore limited. The kind of bagpipe (q.v.) known as *Musette*,<sup>5</sup> inflated by bellows, also had double reeds throughout in spite of having a cylindrical chaunter.


The manufacture of musical instruments could not remain unaffected by the great artistic movement known as the Renaissance; accordingly, we find them not only improved and purified in form in the 16th century, but also ranged in complete families from the soprano to the bass. Praetorius, in his *Synagoga Musicum* (1615-1620), gives us the full nomenclature of the family with which we are concerned, composed of the following individuals: (1) The little *Schalmei*, rarely employed, measured about 17 in. in length, and had

six lateral holes. Its deepest note was  (2) The discant


*Schalmei* (fig. 2), the primitive type of the modern oboe; its length was about 26 in., and its deepest note  (3) The alto

Pommer (fig. 3), 30½ in. long, with its deepest note 

(4) The tenor Pommer (fig. 4), measuring about 4 ft. 4 in.; besides the six lateral holes of the preceding numbers there were four keys which produced the notes  (5) The bass Pommer,

having a length of nearly 6 ft.; it had six lateral holes and four keys which produced 

(6) The great double quint Pommer, measuring about 9 ft. 8 in. in length; its four keys

permitted the production of the notes . These in-

struments, and especially numbers (2), (3), (4) and (5), occupied an important place on the continent of Europe in the instrumental combinations of the 16th-18th centuries. Fig. 5, borrowed from a

<sup>1</sup> See *Gaz. Archéol.* (Paris, 1886), xi. pp. 70 et seq. Pl. X.; also 1885, pp. 288-296.

<sup>2</sup> A facsimile in colours of part of the *Cantigas* containing figures of 52 instrumentalists has been published by the Real Academia Española (Madrid, 1889), and can be seen at the British Museum. A reproduction in black and white is included in Juan F. Riaño's *Critical and Bibliographical Notes on Early Spanish Music* (Quaritch, 1887).

<sup>3</sup> The miniature is reproduced in Naumann's *History of Music*, i. p. 249, fig. 151.

<sup>4</sup> *Harmonie universelle*, ii. pp. 282-289 and 305.


<sup>5</sup> See Mersenne—*op. cit.* ii. pp. 287-292 and Hotteterre le Romain. *Méthode pour la musette, le hautbois, &c.* (Paris, 1737), chap. xviii.

picture<sup>4</sup> painted in 1616 by Van Alsloot, represents six musicians playing the following instruments indicated in the order of their position in the picture from left to right: a bass oboe, bent over and become the bassoon, an alto Pommer, a cornet (German "zinke"), a discant *Schalmei*, a second alto Pommer and a trombone.<sup>5</sup>


The 17th century brought no great changes in the construction of the four smaller instruments of the family. Michel de la Barre writing in 1740 states that in the archives of the *Chambre des Comptes* are 4 charges for *hautbois* and *musettes* de Poitou created by King John<sup>6</sup> (14th century). Extensively used in France, they were there called "haulx bois" or "hautbois," to distinguish them from the two larger instruments which were designated by the words "gros bois." *Hautbois* became *hautbois* in French, and oboe in English, German and Italian; and this word is now used to distinguish the smallest instrument of the family.

During the 17th century some of the most important names connected with instrumental music in France are to be found amongst the *Grands Hautbois* of the *Grande Ecurie du Roi*, such as Hotteterre (Jean, Louis and Nicolas), Philidor (Jacques and André), Gilles Allain, Destouches, &c.

In Germany the *Schalmei* was represented in the town band, in the Court and the Church orchestras, and later in that of the Opera. In 1580 it is recorded that the Orchestra of the elector of Brandenburg<sup>7</sup> included *Schalmeis* and *Bombarts*. In Dresden the orchestra possessed (1592) no less than 16 *Schalmeis*, large and small. Heinrich Schütz, who founded the first Opera in Germany, at Dresden, used two *fifari* or early oboes in 1629 in one of his works.<sup>8</sup>

The little *Schalmei* and the tenor Pommer seem to have disappeared in the 17th century; it is the discant *Schalmei* and the alto Pommer which by improvement have become two important members of the modern orchestra. The oboe, as such, was employed for the first time in 1671 in the orchestra of the Paris opera in *Pomone* by Cambert. The first two keys  date from the end of the 17th century.

It is not known who added the first keys to the oboe; there is, however, a drawing of a *French Hoboy* in an English MS. by the third Randle Holme, which formed part of his *Academy of Armory*<sup>9</sup> known to have been written before 1688, in which the two keys are shown. The instrument must have been well known in England at the time, and Randle Holme's rough little drawing fixes the date of the transformation approximately as not later than 1680, probably earlier, since the oboe was used in *Pomone* in 1671. According to the flautist Quantz<sup>10</sup> the transformation of *Schalmei* into oboe took place when the keys for C sharp and D sharp were added, at about the same time as they were added to the flute.

In 1727 Gerhard Hoffmann of Rastenberg<sup>11</sup> added the keys . A Parisian maker, Delusse, furnished at the end of

<sup>4</sup> This picture, belonging to the National Museum of Madrid, represents a procession of all the religious orders in the city of Antwerp on the festival of the Virgin of the Rosary.

<sup>5</sup> For further details see Malillon's catalogue of the *Musée du Conservatoire royal de musique de Bruxelles* (Ghent, 1896, vol. ii. p. 25).

<sup>6</sup> See I. Egorcheville, "Quelques documents sur la musique de la Grande Ecurie du Roi," *Int. Mus. Ges. Sbd. ii.* 4, p. 633.

<sup>7</sup> *Ib.*, Table II.

<sup>8</sup> See Gropius, *Beiträge z. Gesch. Berlins*, 1840, Bd. ii.

<sup>9</sup> Complete edition, vol. v. No. 7. See Ernst Euting, *Zur Geschichte der Blasinstrumente im 16. u. 17. Jahrh.* (Berlin Inaugural Dissertation, 1899), published by A. Schulze, Rixdorf (Berlin), p. 27.

<sup>10</sup> See *British Museum Harmonica MS.* 2034, fol. 207b.

<sup>11</sup> See Versuch einer Anleitung die Flöte traversière zu spielen, p. 47.

<sup>12</sup> See Mattheson, *Orchester*, i. p. 268 and Eisel, *Musikus afro-bäcker*, p. 96.




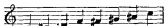
FIG. 2.  
The Discant  
Schalmei.



FIG. 3.  
The Alto  
Pommer.



FIG. 4.  
The Tenor  
Pommer.

the 18th century much-appreciated improvements in the boring of the instrument. The *Méthode* of Sellner, published at Vienna in 1825, shows nine keys  and one,

the octave key, which, when opened, establishes a loop or ventral segment of vibration in the column of air, facilitating the production of sounds in the octave higher. Triebert of Paris owes his great reputation to the numerous improvements he introduced in the construction of the oboe.

The alto Pommer was but slowly transformed: it was called in French "haut bois de chasse," in Italian "oobo di caccia." In the 18th century we find it more elegant in form, but with all the defects of the primitive instrument. The idea of bending the instrument into a half circular form to facilitate the handling is usually attributed to an oboist of Bergamo, one Jean Ferlendis, who was established at Salzburg at about 1760. This is obviously incorrect, since Ferlendis would then have been five years old.<sup>1</sup> It has been suggested that the fact of the instrument's resembling a kind of hunting



FIG. 5.

horn used at that time in England probably gained for it the name of "corno inglese," which it still retains ("cor anglais" in French).<sup>2</sup> The first employment of it in the orchestra is referred to Gluck, who had two "cors anglais" in his *Alceste*, as played at Vienna in 1767. But it was not until 1808 that the cor anglais was first heard in the Paris opera; it was played by the oboist Vogt in *Alexandre chez Apelle* by Catel. The improvements in manufacture of this instrument closely followed those introduced in the oboe. The 18th century produced an intermediate oboe between (2) and (3), which was called hautbois d'amour, and was frequently employed by J. S. Bach. It was a third lower than the ordinary oboe, and was characterized by the pear-shaped bell with narrow aperture common to all wind instruments known as d'amour to which is due their veiled sweet quality. In the Spanish *Cantigas*, there are two Schalmeys with pear-shaped bells. This is in all probability the dougaine mentioned in the 13th and 14th-century romances. The oboe d'amore fell into disuse after the death of the great German composer. It has been resuscitated by the firm of C. Mahillon of Brussels, and reconstructed with the improvements of modern manufacture. A similar timbre was artificially produced in the oboe by means of mutes or *sordini* composed of hollow cones of wood, balls of paper,<sup>3</sup> pieces of sponge,<sup>4</sup> &c.

After the 16th century we find the instruments which were designated by the name of "gros bois," the (5) and (6) of Praetorius, transformed into shorter instruments, the Fagott and Contrafagott, having a column of air of the same length and form as the Pommer, but the instrument itself consisted of two conical tubes communicating at the lower part of the instrument; they were pierced in a single piece of wood. It is probably owing to the aspect of this double pipe that the satirical name of fagot was given, preserved in Italian as fagotto, and in German as Fagott. A canon of Ferrara named Afranio has been named as the author of the transformation, about 1539, of the bass Pommer, but Count Valdrighi, the curator of the Estense library,<sup>5</sup> and Wasielewski,<sup>6</sup> who has reproduced the drawing of Afranio's invention, deprive

him of the merit of the innovation. The fagottino was transformed in the same fashion.

Sigmund Schnitzer of Nuremberg<sup>7</sup> acquired a great reputation in the 16th century for making the "basson," a French wood substituted for the old fagot, and adopted in England as bassoon. His



instrument had only two keys . We cannot tell when

the bassoon gained its present form, but it was probably at the end of the 17th century. It was used in the orchestra in Germany by H. Schütz in 1619 (*ist.*),<sup>8</sup> and in 1625, 5 fagotti were in use.<sup>9</sup>


Cesti, in his grand opera *l'Pomo d'oro*,<sup>10</sup> which was performed with the utmost brilliancy at the nuptials of the emperor Leopold in Vienna, where printed editions of 1667 and 1668 are preserved, used fagotti combined with two cornets, three trombones and a regal to suggest the terrors of Hades.

Michael Praetorius (1618) expressly mentions the fagotto as an orchestral instrument.

In France it was used with the oboe in 1671 in Cambert's *Pomona* in the newly founded French Opera, for which Cambert & Perrin had received in 1669 a *Royal Privilège* expiring in 1672, and thereafter granted to Lully.

It had three keys then . The B flat key rendering a lengthening of the instrument necessary, we may suppose it took its modern form at that epoch. The fourth key 

is found in a bassoon stamped Stanesby Junior, London, 1747,<sup>11</sup> and also in one without maker's name, obviously earlier, to judge by the very early pattern of the keys.<sup>12</sup> The bassoon appears with four keys in the *Encyclopédie* of Diderot and d'Alembert (Paris, 1751-1765). The number of keys increased by the beginning of the

present century to eight, viz.:  and two

keys to facilitate the production of acute harmonics. It was improved by Almenræder in Germany, Savari, and more recently Triebert and Goumass, Paris, and C. Mahillon, Brussels. (See also Bassoon.)

The reform in the construction of the flute due to Theobald Boehm of Munich about 1840, a reform which principally consisted in the rational division of the tube by the position of the lateral holes, prompted Triebert to try to adapt the innovation to the oboes and bassoons; but he failed, because the application of the system denaturalized the timbre of the instruments, which it was necessary, before all things, to preserve, but further improvements made upon the same lines by Barret and later by Rudall Carte, have transformed the oboe into the most delicate and perfect of reed instruments. In 1856 a French handmaster, M. Sarruts, thought out the construction of a family of brass instruments with conical tubes pierced at regular distances, which, by diminishing the length of the air column, has rendered a series of fundamental sounds easy—more equal and free in timbre than that of the oboe family. Gautrot of Paris realized the inventor's idea, and, under the name of "sarrusophones," has created a complete family, from the soprano in E flat to the contrabass in B flat, of which his firm preserves the monopoly.

In order to replace the old double-bassoon of wood, the firm of C. Mahillon, Brussels, produced in 1868, a reed contrabass of metal, since much used in orchestras and military bands. The first idea of this instrument goes back to 1839, and is attributed to Schöllnast & Son of Pressburg. It is a conical brass tube of very large proportions, with lateral holes placed as theory demands, in geometrical relation, with a diameter almost equal to the section of the tube at the point where the hole is cut. From this it results that for each sound one key only is required, and the seventeen keys give the player almost the facility of a keyboard. The compass written for this

contrabass is comprised between  and  but sounds an octave lower. See CONTRAFAGOTTO. (V. M.; K. S.)

<sup>1</sup> See Henri Lavoix, *Histoire de l'Instrumentation* (Paris), p. 111; also Gerber's *Lexikon*, Giuseppe Ferlendis's, and Robert Eitner, *Quellenlexikon der Tonkünstler*, "Giuseppe Ferlendis," born 1755.

<sup>2</sup> This question is more fully treated under COR ANGLAIS.

<sup>3</sup> See Mattheson, *Orchester*, p. 266.

<sup>4</sup> See Quantz, *op. cit.* p. 203.

<sup>5</sup> Musurgia, II. Phagotos d'Afranio.

<sup>6</sup> *Geschichte der Instrumentalmusik im 16<sup>ten</sup> Jahrhundert* (Berlin, 1878), p. 74.

<sup>7</sup> See Doppelmayr, *Historische Nachrichten von Nürnbergischen Maternathern und Künstlern*, Nürnberg, 1730.

<sup>8</sup> See complete edition, vol. iii. No. 4.

<sup>9</sup> Vol. xiii. No. 1.

<sup>10</sup> A fine edition has been published with reproductions of the original sketches for the scenes and the full score by Adler in *Denkmäler der Tonkunst in Oesterreich*, Bd. iii. p. xxv.

<sup>11</sup> See Captain C. R. Day's *Catalogue of the Musical Instruments exhibited at the Royal Military Exhibition* (London, 1891), p. 75, No. 151.

<sup>12</sup> Ib. p. 75, No. 150.

**OBOK**, a seaport on the north shore of the Gulf of Tadjara, N.E. Africa, acquired by France in 1862. It gave its name to the colony of Obok, now merged in the French Somali coast protectorate (see *SOMALILAND: French*). The port is separated from the open sea by coral reefs, but is only partially sheltered from the winds. This led to the practical abandonment of the town by the French, who in 1896 transferred to Jibuti, on the opposite shore of the Gulf of Tadjara, the seat of government of the colony. Obok is connected with Aden and Jibuti by submarine cables. Population about 500.

**OBRA**, a river of Germany, in the Prussian province of Posen, a left-bank tributary of the Warthe. It rises near Obra, N.W. from Koschmin, and forms in its course marshes, lakes and the so-called Great Obrabruch (fen). The latter, 50 m. long and about 5 m. broad, is a deep depression in the undulating country of south-west Posen. The river is here dammed in and canalized and affords excellent water transit for the agricultural produce of the district.

**O'BRIEN, WILLIAM SMITH** (1803-1864), Irish revolutionary politician, son of Sir Edward O'Brien, a descendant of Brian Boroihme (d. 1014), king of Ireland (see *CLARE*), was born in Co. Clare on the 17th of October 1803, and received his education at Harrow and at Cambridge. He took the additional name of Smith on inheriting his maternal grandfather's estates in Limerick. He entered parliament in 1828 as member for Ennis, and from 1835 to 1848 represented the county of Limerick. Although he spoke in 1828 in favour of Catholic emancipation, he for many years continued to differ on other points from the general policy of O'Connell. But he opposed the Irish Arms Act of 1843, and became an active member of the Repeal Association. Though he was destitute of oratorical gifts, his arraignment of the English government of Ireland secured him enthusiastic attachment as a popular leader. In July 1846 the "Young Ireland" party, with Smith O'Brien and Gavan Duffy at their head, left the Repeal Association, and in the beginning of 1847 established the Irish Confederation. In May 1848 he was tried at Dublin for sedition, but the jury disagreed. In the following July he established a war directory, and attempted to make a rising among the peasantry of Ballinacorney, but although he was at first joined by a large following the movement wanted cohesion, and the vacillating crowd dispersed as soon as news reached them of the approach of the dragoons. O'Brien was arrested at Thurles, tried and sentenced to death. The sentence was, however, commuted to transportation to Tasmania for life. In February 1854 he received his liberty on condition of never revisiting the United Kingdom; and in May 1856 he obtained a full pardon, and returned to Ireland. In 1856 he published *Principles of Government, or Meditations in Exile*. He died at Bangor, north Wales, on the 18th of June, 1864. He had five sons and two daughters. His eldest brother, Lucius, became 13th Baron Inchiquin in 1855, as heir male to the 3rd marquis of Thomond, at whose death in 1855 the marquessate of Thomond and the earldom of Inchiquin became extinct. (See *INCHQUIN, 1ST EARL OF*.)

**OBSCENITY** (from the adjective "obscene," Lat. *obscenus*, evil-looking, filthy). By English law it is an indictable misdemeanour to show an obscene exhibition or to publish any obscene matter, whether it be in writing or by pictures, effigy or otherwise. The precise meaning of "obscene" is, however, decidedly ambiguous. It has been defined as "something offensive to modesty or decency, or expressing or suggesting unchaste or lustful ideas or being impure, indecent or lewd." But the test of criminality as accepted in England and Canada is whether the exhibition or matter complained of tends to deprave and corrupt those whose minds are open to immoral influences and who are likely to visit the exhibition, or to see the matter published. If the exhibition or publication is calculated to have this effect, the motive of the publisher or exhibitor is immaterial. Even in the case of judicial proceedings, newspapers are not privileged to publish evidence which falls within the definition. In dealing with writings alleged to be obscene, the court and jury have to consider the effect of the whole work and not merely

the particular extract challenged as improper; and in practice it is difficult to induce juries to convict the publishers of well-known and old-established works of real literary quality on the ground that they contain passages offensive to modern notions of propriety. In the case of exhibitions of sculpture and pictures some difficulty is found in drawing the line between representations of the nude and works which fall within the definition above stated—a difficulty raised in a somewhat acute form before the London County Council in 1907 by theatrical representations of "living statuary."

Besides the remedy by indictment there are statutory provisions for punishing as vagabonds persons who expose to public view in public streets or adjacent premises obscene prints, pictures or other indecent exhibitions. These are supplemented by similar provisions, applicable to the metropolis and to county towns, and (by a statute of 1886) for suppressing certain kinds of indecent advertisements. By an act of 1857 powers are given for searching premises on which obscene books, &c., are kept for sale, distribution, &c., and for ordering their destruction, and the post office authorities have power to seize postal packets containing such matter and to prosecute the sender. In 1906 the London publisher of a weekly comic paper was punished for inserting advertisements inviting readers to acquire by post from abroad matter of this kind.

The use of obscene or indecent language in public places is punishable as a misdemeanour at common law, but it is usually dealt with summarily under the Metropolitan Police Act 1839, or the Town Police Clauses Act 1847, or under local by-laws.

*British Possessions.*—In British India obscene publications, exhibitions, &c., are punished under articles 292, 293 and 294 of the Penal Code. Special exception is made for representations in temples or on cars used for conveyance of idols or kept or used for religious purposes. In those British possessions whose law is based on the common law the offences above dealt with are offences at common law or under colonial statutes embodying the common law, e.g. Queensland Code, 1899, ss. 172, 227, 228, 374 (3); Western Australian Code, 1901, ss. 203, 204, 352 (3); Canadian Criminal Code, s. 179. In New South Wales and Western Australia, by acts of 1901 and 1902, provisions have been made for dealing summarily with indecent and obscene publications based to some extent on the English legislation of 1889 against indecent advertisements. In the Colonial acts no penalty is incurred if the defence can prove that the incriminated publication is a work of recognized literary merit, e.g. Aristophanes or Boccaccio's *Decamerone*, or is a bona-fide medical work circulated in the manner permitted by the statutes.

*United States.*—Under the Federal Law (Revised Statutes, s. 3893) penalties are imposed for transmitting obscene matter by the U.S. mails; see *U.S. v. Wales* (1892), 51 Fed. Rep. 41. (*W. F. C.*)

**OBSEQUENS, JULIUS**, a Latin writer of uncertain date, generally placed about the middle of the 4th century A.D. He is the author of a small extant work *De prodigiis*, taken from an epitome of Livy, and giving an account of the prodigies and portents that occurred in Rome between 249-12 B.C.

The edition princeps was published by Aldus (1508); later editions by F. Oudendorp (1720) and O. Jahn (1853, with the *perioche* of Livy).

**OBSEQUIES** (Med. Lat. *obsequiae*, formed after class. Lat. *essequiae*), a term for funeral rites and ceremonies, especially such as are carried out with great ceremony. The Lat. *obsequium* (from *obsequi*, to follow close after) produced the obsolete English "obsequy," in the sense of ready complaisant service, especially of an inferior to a superior, still found in the adjective "obsequious."

**OBSERVATORY**. Up to a comparatively recent date an "observatory" was a place exclusively devoted to the taking of astronomical observations, although frequently a rough account of the weather was kept. When the progress of terrestrial magnetism and meteorology began to make regular observations necessary, the duty of taking these was often thrown on astronomical observatories, although in some cases separate institutions were created for the purpose. In this article the astronomical observatories will be chiefly considered.

Up to about 300 B.C. it can scarcely be said that an observatory existed anywhere, as the crude observations of the heavens then taken were only made by individuals and at intervals, employing the simplest possible apparatus. Thus, according to Strabo.



Eudoxus had an observatory at Cnidus. But, when philosophical speculation had exhausted its resources, and an accumulation of facts was found to be necessary before the knowledge of the construction of the universe could advance farther, the first observatory was founded at Alexandria, and continued in activity for about four hundred years, or until the middle or end of the 2nd century of the Christian era. Hipparchus of Rhodes, the founder of modern astronomy, by repeating observations made at Alexandria, discovered the precession of the equinoxes, and investigated with considerable success the motions of the sun, moon and planets. His work was continued by more or less distinguished astronomers, until Ptolemy (in the 2nd century A.D.) gave the astronomy of Alexandria its final development. When science again began to be cultivated after the dark ages which followed, we find several observatories founded by Arabian princes; first one at Damascus, next one at Bagdad built by the caliph Al-Mamun early in the 9th century, then one on the Mokattam near Cairo, built for Ibn Yunis by the caliph Hakim (about 1000 A.D.), where the Hakimite tables of the sun, moon and planets were constructed. The Mongol khans followed the example; thus arose the splendid observatory at Maragha in the north-west of Persia, founded about A.D. 1260 by Hulagu Khan, where Nasir Uddin constructed the Ilokhnic tables; and in the 15th century the observatory at Samarkand was founded by Ulugh Beg, and served not only in the construction of new planetary tables but also in the formation of a new catalogue of stars.

With the commencement of scientific studies in Europe in the 15th century the necessity of astronomical observations became at once felt, as they afforded the only hope of improving the theory of the motions of the celestial bodies. Although astronomy was taught in all universities, the taking of observations was for two hundred years left to private individuals. The first observatory in Europe was erected at Nuremberg in 1472 by a wealthy citizen, Bernhard Walther, who for some years enjoyed the co-operation of the celebrated astronomer Regiomontanus. At this observatory, where the work was continued till the founder's death in 1504, many new methods of observing were invented, so that the revival of practical astronomy may be dated from its foundation. The two celebrated observatories of the 16th century, Tycho Brahe's on the Danish island of Hven (in activity from 1576 to 1597) and that of Landgrave William IV. at Cassel (1561-1597), made a complete revolution in the art of observing. Tycho Brahe may claim the honour of having been the first to see the necessity of carrying on for a number of years an extensive and carefully-planned series of observations with various instruments, worked by himself and a staff of assistants. In this respect his observatory (Uraniburgum) resembles our modern larger institutions more closely than do many observatories of much more recent date. The mighty impulse which Tycho Brahe gave to practical astronomy at last installed this science at the universities, among which those of Leiden and Copenhagen were the first to found observatories. We still find a large private observatory in the middle of the 17th century, that of Johannes Hevelius at Danzig, but the foundation of the royal observatories at Paris and Greenwich and of numerous university observatories shows how rapidly the importance of observations had become recognized by governments and public bodies, and it is not until within the last hundred and thirty years that the development of various new branches of astronomy has enabled private observers to compete with public institutions.

The instruments employed in observatories have of course changed considerably during the last two hundred years. When the first royal observatories were founded, the principal instruments were the mural quadrant for measuring meridian zenith distances of stars, and the sextant for measuring distances of stars *inter se*, with a view of determining their difference of right ascension by a simple calculation. These instruments were introduced by Tycho Brahe, but were subsequently much improved by the addition of telescopes and micrometers. When the law of gravitation was discovered it became necessary to

test the correctness of the theoretical conclusions drawn from it as to the motions within the solar system, and this necessarily added to the importance of observations. By degrees, as theory progressed, it made greater demands for the accuracy of observations, and accordingly the instruments had to be improved. The transit instrument superseded the sextant and offered the advantage of furnishing the difference of right ascension directly; the clocks and chronometers were greatly improved; and lastly astronomers began early in the 19th century to treat their instruments, not as faultless apparatuses but as imperfect ones, whose errors of construction had to be detected, studied and taken into account before the results of observations could be used to test the theory. That century also witnessed the combination of the transit instrument and the mural quadrant or circle in one instrument—the transit or meridian circle.

While the necessity of following the sun, moon and planets as regularly as possible increased the daily work of observatories, other branches of astronomy were opened and demanded other observations. Hitherto observations of the "fixed stars" had been supposed to be of little importance beyond fixing points of comparison for observations of the movable bodies. But when many of the fixed stars were found to be endowed with "proper motion," it became necessary to include them among the objects of constant attention, and in their turn the hitherto totally neglected telescopic stars had to be observed with precision, when they were required as comparison stars for comets or minor planets. Thus the field of work for meridian instruments became very considerably enlarged.

In addition to this, the increase of optical power of telescopes revealed hitherto unknown objects—double stars and nebulae—and brought the study of the physical constitution of the heavenly bodies within the range of observatory work. Researches connected with these matters were, however, for a number of years chiefly left to amateur observers, and it is only since about 1830 that many public observatories have taken up this kind of work. The application of spectrum analysis, photometry, &c., in astronomy has still more increased the number and variety of observations to be made, while the use of photography in work of precision has completely revolutionized many branches of practical astronomy. It has now become necessary for most observatories to devote themselves to one or two special fields of work.

It would be difficult to arrange the existing observatories into classes either according to the work pursued in them or their organization, as the work in many cases at different times has been directed to different objects, while the organization depends mostly on national and local circumstances. As already alluded to above, one of the principal characteristics of the larger observatories of the present day is the distribution of the work among a number of assistants under the general superintendence of a director. This applies principally to the great observatories, where the sun, moon, planets and a limited number of fixed stars are without interruption being observed, but even among these institutions hardly two are conducted on the same principles. Thus in Greenwich the instruments and observations are all treated according to strict rules laid down by the astronomer-royal, while in Washington or Pulkowa each astronomer has to a certain extent his choice as to the treatment of the instrument and arrangement of the observations. The same is the case with the smaller institutions, in most of which these arrangements vary very much with change of personnel.

The way in which the results of observations are published depends principally on the size of the institutions. The larger observatories issue their "annals" or "observations" as separate periodically-published volumes, while the smaller ones chiefly depend on scientific journals to lay their results before the public, naturally less fully as to details.

Subjoined is a catalogue of public and private observatories still in activity in 1910 or in existence within the past hundred years. ( $4^{\circ} = 1^{\circ}$  of long.)

(Abbreviations: ap., aperture; equat., equatorial; obs., observatory or observations; o.g., object-glass; phot., photographic; refl.,

reflector; refr., refractor; s.g., silvered glass; vis., visual; univ., university. Where the names of two makers are given, the first is responsible for the optical, the second for the mechanical part of the instrument.)

#### GREAT BRITAIN AND IRELAND

##### A. Public Observatories.

**Greenwich, royal obs.**, lat.  $+51^{\circ} 28' 38.4''$ . Founded in 1675 for the promotion of astronomy and navigation. The obs. have therefore from the first been principally intended to determine the positions of standard stars, the sun and planets, and above all to follow the motion of the moon with as little interruption as possible, both on and outside the meridian. Since 1873 spectroscopic obs. and a daily phot. record of sun-spots have been taken. The eighth satellite of Jupiter was discovered photographically in 1908. The obs. is under the direction of the astronomer-royal; and from the time of its first astronomer, Flamsteed, the institution has always maintained its place in the foremost rank of obs. Thus the obs. of Bradley (*op. 1762*) form the foundation of modern stellar astronomy; but it was especially during the directorship of Airy (1835-1881) that the obs. rose to its present high state of efficiency. There are now two chief assistants, six assistants, and a staff of computers employed. The principal instruments now in use are: a meridian circle by Simms (and Ransomes and May as engineers), erected in 1850, having a circle of 6-ft. diameter and a telescope of 8-in. ap., Lassell's 2-ft. refl., erected 1884; 13-in. phot. refr. with 10-in. vis. o.g. by Grubb; 28-in. refr. by Grubb; 26-in. phot. refr. by Grubb, with the old 12-8-in. refr. as guiding telescope; 9-in. phot. refr. by Grubb, and 30-in. s.g. refr. by Common, the last four being on one stand; 8-in. zenithal by Simms, erected 1806. The 26-in. obs. and the 12-in. were presented by Sir H. Thompson. The standard "motor clock" is the centre of a system of electrically-controlled clocks scattered over the United Kingdom. The magnetic and meteorological department was founded in 1838; it contains a complete set of instruments giving continuous phot. records. The *Observations* are published with all details from 1750, beginning with 1836 in annual bulky quarto volumes; special results—e.g., *Star Catalogues, Reductions of Lunar and Planetary Observations*—are published in separate volumes.

**South Kensington, Solar physics obs.**, lat.  $+51^{\circ} 29' 48.0''$ , long. o. h. 41. 5. W. Founded 1879, under Sir L. Lockyer; 3-ft. refl. and 30-in. refr. by Common; 10-in. refr. by Cooke, and several siderostats with attachments for spectroscopic and phot. work.

**Oxford, Radcliffe obs.**, lat.  $+51^{\circ} 45' 35.4''$ , long. o. h. 5 m. 2.6 s. W. Founded in 1771 by the Radcliffe trustees. Obs. were regularly made, but none were published until 1839, when systematic obs. were begun with an 8-ft. transit instrument by Bird (1773) and a 6-ft. mural circle by Jones (1836). Heliotimer ( $\frac{7}{8}$  in.) by Repsold (1849); meridian circle by Troughton and Simms, mounted in 1861, formerly belonging to Mr Carrington; 10-in. refr. by Cooke (1887), Grubb refr. with 24-in. phot. and 18-in. vis. o.g. (1902); self-recording meteorological instruments, besides the annual 8vo vols. of *Observations* (from 1840), four catalogues of stars have been published.

**Oxford, univ. obs.**, lat.  $+51^{\circ} 45' 34.2''$ , long. o. h. 5 m. 0.4 s. W. Finished in 1875; is under the Savilian professor of astronomy; 12½-in. refr. by Grubb, and a 13-in. refl. made and presented by De La Rue. The former has been used for photometric obs.; the latter for taking lunar photographs, by means of which the late Professor Pritchard investigated the libration of the moon; 13-in. phot. refr. by Grubb attached to the 12½-in., used for phot. work.

**Cambridge, lat.  $+52^{\circ} 12' 51.6''$ , long. U. h. o. 22.8 s. E.** Founded by the univ. senate in 1821. Chiefly devoted to meridian work—up to 1870 with a 5-in. transit by Dollond and a mural circle by Jones; a new meridian circle by Simms, of 8-in. ap., and 3-ft. circles, was then erected. The "Northumberland equatorial" was mounted in the "English" fashion in 1838; the o.g. by Cauchoix is of 11½-in. ap. R. S. Newall's 25-in. refr. by Cooke, erected 1891, used for spectrographic work; siderostatic refr. with 12-in. o.g. by Cooke, 1898. In 1908 the instruments of Sir W. Huggins' obs. were presented by the Royal Society.

**Durham, univ. obs.**, lat.  $+54^{\circ} 46' 6.2''$ , long. o. h. 6 m. 19.8 s. W. Founded in 1841; small meridian circle by Simms, refr. by Fraunhofer of 6½-in. ap., Almuratov of 6-in. ap., by Cooke (1900).

**Liverpool (Bidston, Birkenhead), lat.  $+53^{\circ} 24' 4.8''$ , long. o. h. 12 m. 17.3 s. W.** Founded in 1838 by the municipal council; transferred in 1856 to the Docks and Harbour Board; moved to Birkenhead in 1867. Specially intended for testing the rates of chronometers under different temperatures. Transit instrument by Troughton and Simms, and an 8-in. refr. by Merz.

**Kew (Richmond), lat.  $+51^{\circ} 28' 6''$ , long. o. h. 1 m. 15.1 s. W.** The central meteorological obs. of the United Kingdom, with self-recording meteorological and other instruments. Established in 1842 under the auspices of the British Association, afterwards transferred to the Royal Society. Since 1900 a department of the National Laboratory. A photoheliograph was employed at De La Rue's expense to take daily sun-pictures from 1863 to 1872.

**Edinburgh, royal obs.**, Blackford Hill, lat.  $+55^{\circ} 57' 28.0''$ , long. o. h. 12 m. 44.2 s. W. Founded in 1811 by subscription; the building on Calton Hill erected in 1818. In 1834 the founders handed over the administration to the government, and in 1846 the

ownership was similarly transferred. Since 1834 the obs. has been under the direction of the astronomer-royal for Scotland, who is also professor of practical astronomy in the univ. Professor T. Henderson (1833-1845) began extensive meridian obs. of fixed stars with a mural circle of 6-ft. diameter and an 8-ft. transit. A 2-ft. s.g. refl. by Grubb was erected in 1872. New obs. erected on Blackford Hill 1893-1895 for the instruments presented by Lord Crawford; 15-in. refr. by Grubb, transit circle by Simms of 8-in. ap., 12-in. s.g. refr. by Browning, two 6-in. refrs. and a very fine lunar; also the 2-ft. refl. The obs. on Calton Hill now belongs to the city and is used for instruction; a 21-in. refr. by Wragge has been erected.

**Glasgow, univ. obs.**, lat.  $+55^{\circ} 52' 42.8''$ , long. c. h. 17 m. 10.6 s. W. Organized in 1840 by subscription, aided by subsidies from the univ. and the state. Meridian circle by Ertel of 6-in. ap.; 9-in. refr. by Cooke, 20-in. s.g. refl. by Grubb with spectrograph. Two catalogues of stars were published by the late director, R. Grant.

**Dublin, situated about 4 m. N.W. of Dublin at Dunsink, lat.  $+53^{\circ} 23' 13.1''$ , long. o. h. 25 m. 21.1 s. W.** Belongs to the univ.; erected in 1785; is under the direction of the "Andrews professor of astronomy and royal astronomer of Ireland." In 1808 a reversible meridian circle by Ramsden and Berge of 8-ft. diameter was put up, with which Brinkley observed assiduously till 1827. In 1868 was erected a refr. of 11½-in. ap. by Cauchoix (c.g. formerly belonging to and given by Sir J. South), which has been used for researches on stellar parallax. A meridian circle by Pistor and Martins of 6-4-in. ap. was mounted in 1873, and a 15-in. s.g. refl. for phot. work in 1889. *Astronomical Observations and Researches made at Dunsink in 40 parts.*

**Armagh, lat.  $+54^{\circ} 21' 12.7''$ , long. o. h. 26 m. 35.4 s. W.** Founded and endowed by Archbishop R. Robinson in 1731. Possessed very few instruments until the obs. was enlarged by Archbishop Lord John George Beresford in 1827, when a mural circle and a transit by Jones were provided, with which meridian obs. were made till 1883, published in two star catalogues; 10-in. refr. by Grubb (1885) used for micrometer work.

##### B. Principal Private Observatories in 1908.

**Mr W. M. Coleman's obs.**, Buckland, Dover, lat.  $+51^{\circ} 8' 12''$ , long. o. h. 5 m. 11 s. E. Cooke 8-in. refr. used for obs. of double stars.

**Mr J. Franklin-Adams's obs.**, Mervel Hill, Hambleton, Surrey, lat.  $+51^{\circ} 8' 11.6''$ , long. o. h. 2 m. 50.2 s. W. Erected 1903; twin equatorial by Cooke with 12-in. and 6-in. lenses, another with 8-in. and 6-in. lenses, used for phot. survey of the heavens with special reference to the Milky Way. The former instrument was used at the Cape in 1903-1904.

**Rev. T. E. Espin's obs.**, Tow Law, Darlington, lat.  $+54^{\circ} 43' 30''$ , long. o. h. 7 m. 14 s. W. 17½-in. refr. by Calver, used since 1888 for spectroscopy and obs. of double stars.

**Mr W. H. Mave's obs.**, Kensington, lat.  $+51^{\circ} 30' 2.8''$ , long. o. h. o. m. 49.4 s. W., 6-in. refr. by Cooke (1886). Also at Outwood, Surrey, lat.  $+51^{\circ} 11' 38''$ , long. o. h. o. m. 23.7 s. W., 8-in. refr. by Cooke (1896), both used on double stars.

**Sir William Peck's obs.**, Rousdon, Lyme Regis, lat.  $+50^{\circ} 42' 38''$ , long. o. h. 11 m. 59.0 s. W. Erected by the late Sir Cuthbert Peck in 1885; 6-4-in. refr. by Merz used for obs. variable stars.

**Earl of Rosse's obs.**, Birr Castle, King's county, Ireland, lat.  $+53^{\circ} 5' 47''$ , long. c. h. 31 m. 40.9 s. W. In 1839 the earl made and mounted a refl. of 3-ft. ap. (remounted as equat. in 1876), and in 1845 he completed the celebrated refl. of 6-ft. ap. and 1½-ft. focal length. These instruments, particularly the latter, were used from 1848 to 1878 for obs. of nebulae, and revealed many new features in these bodies; results published in the *Phil. Trans.* and collected systematically in the *Trans. Roy. Dubl. Soc.* (1879-1880). Experiments were made by the present earl to determine the amount of heat radiated from the moon.

**Rugby School (Temple Obs.)**, lat.  $+52^{\circ} 22' 7''$ , long. o. h. 5 m. 2 s. W. Founded in 1872; 8½-in. refr. by Clark, used for obs. of double stars and of stellar spectra.

**Stonyhurst College obs.**, Lancashire, lat.  $+53^{\circ} 50' 40''$ , long. o. h. 9 m. 0.9 s. W. An 8-in. refr. by Troughton and Simms, mounted in 1867, used for spectroscopic and micrometric obs.; 15-in. Perry memorial refr. by Grubb mounted in 1893, used chiefly for solar work.

##### C. Private Observatories now discontinued.

**Mr J. G. Barclay's obs.**, Leyton, Essex, lat.  $+51^{\circ} 34' 34''$ , long. o. h. o. m. 0.9 s. W. In activity from 1862 till 1886, 10-in. refr. by Cooke; chiefly devoted to double stars.

**Mr G. Bishop's obs.**, South Villa, Regent's Park, London, lat.  $+51^{\circ} 31' 29.9''$ , long. o. h. o. m. 37.1 s. W. In activity from 1836 to 1861, then removed to Twickenham, and discontinued in 1874; had a 7-in. refr. by Dollond, with which Mr J. R. Hind discovered ten minor planets and several comets, and constructed maps of stars near the ecliptic.

**Mr R. C. Carrington's obs.**, Redhill, lat.  $+51^{\circ} 14' 25.3''$ , long. o. h. o. m. 41.3 s. W. Established in 1854; had a 4½-in. s.g. refr. and transit circle of 5-in. ap. (now at Radcliffe Obs.). With the latter a catalogue of the positions of 3735 stars within 9° of the pole, with the former regular obs. of sun-spots, were made from 1853 to 1861.

*Mr A. A. Common's* obs., Ealing, London, W. (1876-1903). 18-in. s.g. refl. erected in 1876, s.g. refl. of 36-in. ap. (mirror by Calver, mounting by the owner), erected in 1879; chiefly used for celestial photography, replaced by a refl. of 8-ft. ap. in 1889.

*Colonel Cooper's* obs., Markree Castle, Co. Sligo, Ireland, lat. +54° 10' 31" 8', long. o. h. 11 m. 33 s. 48.4 s. W. Founded by the late E. J. Cooper, who in 1834 erected a refl. of 13.3-in. ap. (o.g. by Cauchoix). This instrument was from 1848 to 1856 used for determining the approximate places of 60,000 stars near the ecliptic. The obs. was restored in 1874, and the refl. was used for double-star obs. till 1883.

*Earl of Crawford's* obs., Duncht, Aberdeenshire, lat. +57° 9' 36", long. o. h. 9 m. 40 s. W. Founded in 1872; 15-in. refl. by Grubb, 12-in. s.g. refl. by Browning, two 6-in. and several smaller refrs. meridian circle by Simms similar to the one at Cambridge, numerous spec. telescopes and minor instruments, also a large library and a collection of physical instruments. Chiefly devoted to spectroscopic and cometary obs. Whole equipment presented to Edinburgh obs. in 1888.

*Mr E. Crossley's* obs., Bermerside, Halifax, Yorkshire. Equatorial refl. by Cooke of 9.3-in. ap., erected in 1871, chiefly used for obs. of double stars till 1902.

*Rev W. R. Dawes's* obs., first at Ormskirk (1830-1839), lat. +53° 43' 18", long. o. h. 11 m. 36' 31" W.; afterwards at Cranbrook, Kent (1844-1850), lat. +51° 6' 3" W., long. o. h. 2 m. 10.8 s. E.; then at Waterburyng, near Maidstone, lat. +51° 15' 12", long. o. h. 1 m. 39.8 s. E., till 1857; and finally at Hopfield, Haddenham, lat. +51° 45' 54" long. o. h. 3 m. 43.4 s. W., till Mr Dawes's death in 1868. Possessed at first only small instruments, then successively a 6-in. refl. by Merz, a 7½-in. and an 8½-in. refl. by Clark, and an 8-in. refl. by Cooke, with all of which a great many measures of double stars were made.

*Mr W. De La Rue's* obs., Cranford, Middlesex, lat. +51° 28' 57" 8", long. o. h. 1 m. 37.5 s. W. Established in 1857; with 13-in. refl., devoted to solar and lunar photography. The Kew photolithograph was employed here from 1858 to 1863 to take daily photographs of the sun. The refl. was presented to the Oxford Univ. obs. in 1874.

*Mr S. Groombridge's* obs., Blackheath, lat. +51° 28' 27", long. o. h. 0 m. 0.6 s. E. In 1806 Mr Groombridge obtained a new transit circle of 4-ft. diameter by Troughton, with which he up to 1816 observed stars within 50° of the pole forming a catalogue of 4243 stars.

*Sir William and Sir John Herschel's* obs. at Slough near Windsor, lat. +51° 30' 20", long. o. h. 2 m. 24 s. W. William Herschel settled at Datchet in 1782, and at Slough in 1786, and erected several 20-ft. refl. (of 18-in. ap.), and in 1789 his 40-ft. refl. of 4-ft. ap. The latter was comparatively little used (two satellites of Saturn were discovered with it), while the former served to discover about 2500 nebulae and clusters, 800 double stars, and two satellites of Uranus, as also to make the innumerable other obs. which have made the name of Herschel so celebrated. Sir J. Herschel used a 20-ft. refl. at Slough from 1825 to 1833, and from 1834 to 1838 at the Cape of Good Hope, to examine the nebulae and double stars of the whole of the visible heavens, discovering 2100 new nebulae and 5500 new double stars.

*Sir William Huggins's* obs., Upper Tulse Hill, London, lat. +51° 26' 47", long. o. h. 0 m. 27.7 s. W. Founded in 1856; furnished with an 8-in. refl. (by Clark and Cooke). In 1870 was erected an 18-in. mounting with a 15-in. refl. and a Cassegrain refl. of 18-in. ap., both made by Grubb for the Royal Society. With these Sir W. Huggins has made his well-known spectroscopic observations and photographs of stellar spectra. The instruments were transferred to the Cambridge obs. in 1908.

*Rev T. J. Hussey's* obs., Hayes, Kent, lat. +51° 22' 38", long. o. h. 0 m. 3.6 s. E. In activity from about 1825 for about twelve years; 6½-in. refl. by Fraunhofer, used for making one of the star maps published by the Berlin Academy.

*Mr G. Knott's* obs., Cuckfield, Sussex (from 1860 to 1873 at Woodroff, lat. +51° 0' 41", long. o. h. 0 m. 34 s. W., afterwards at Knowles Lodge, Cuckfield); 7.3-in. refl. by Clark, used for observing double stars and variable stars till 1894.

*Mr W. Lassell's* obs., Starfield, lat. +54° 0' 1861 at Starfield near Liverpool, lat. +53° 25' 28", long. o. h. 11 m. 38.7 s. W.; contained refl. of 9- and 24-in. ap.; employed for obs. of the satellites of Saturn, Uranus and Neptune, and of nebulae. The 2-ft. refl. was used at Malta in 1852-1853, and a 4-ft. refl. was mounted in 1861, also at Malta, and used till 1864 for obs. of satellites and nebulae. The eighth satellite of Saturn, the two inner satellites of Uranus and the satellite of Neptune were discovered at Starfield by Mr Lassell.

*Mr J. Lee's* obs., Hartwell, Bucks, lat. +51° 48' 36", long. o. h. 3 m. 24.3 s. W. In 1836 Dr Lee came into possession of Captain Smyth's 6-in. refl. and mounted it at Hartwell House where it continued to be occasionally employed for double-star obs. and other work up to about 1864.

*Mr F. McClean's* obs., Rushall House, Tunbridge Wells. Phot. 12-in. refl. and o.g. prism by Grubb used for photos. of star spectra, 1895-1904.

*Mr R. S. Newall's* obs., Gateshead, Newcastle-on-Tyne. A 25-in. refl. by Cooke was mounted in 1870 but never used; presented to Cambridge obs. in 1891.

*Dr Isaac Roberts's* obs., Crowborough, Sussex, lat. +51° 3' 7", long. o. h. 0 m. 37 s. E. 20-in. s.g. refl. by Grubb (with 7-in. refr.) used for phot. of nebulae and clusters 1890-1904.

*Captain W. H. Smyth's* obs., Bedford, lat. +52° 8' 56", long. o. h. 1 m. 52.0 s. W. In 1830 Captain (afterwards Admiral) Smyth erected a 6-in. refl. by Tulley, and observed the double stars and nebulae contained in his "Bedford Catalogue" (1844).

*Sir James South's* obs., from 1816 to 1824 at Blackman Street, Southwark, long. o. h. 0 m. 21.8 s. W. Here South took transit obs. of the sun, and the med. J. Herschel measured double stars, in 1821-1823. In 1826 South erected an obs. at Campden Hill, Kensington, lat. +51° 30' 12", long. o. h. 0 m. 46.8 s. W., and procured a 12-in. o.g. from Cauchoix. As Troughton, however, failed to make a satisfactory mounting, the glass was never used till after it had been presented to Dublin obs. in 1862.

*Colonel Tomline's* obs. at Orwell Park, Ipswich, lat. +52° 0' 33", long. o. h. 4 m. 55.8 s. E. 10-in. refl. by Merz, used for obs. of comets from 1874 to 1889.

*Mr W. E. Wilson's* (d. 1908), obs., Daramonga, Stree, Co. Westmeath, Ireland, lat. +53° 41' 12", long. o. h. 29 m. 59 s. W. 2-ft. refl. by Grubb, and other instruments for phot. and solar work.

*Lord Wrottesley's* obs., from 1829 to 1841 at Blackheath, lat. +51° 28' 2", long. o. h. 0 m. 27 s. E. where a catalogue of the right ascensions of 1318 stars was formed on obs. with a transit instrument by Jones. In 1842 a new obs. was built at Wrottesley Hall, lat. +52° 37' 2" 3", long. o. h. 8 m. 53.6 s. W., where the transit and a 7½-in. refr. by Dollond were mounted. Obs. were here made of double stars.

## FRANCE

*Paris* national obs., lat. +48° 50' 11" 2", long. o. h. 9 m. 20.9 s. E. Founded in 1667, when the construction of a large and monumental building was commenced by the architect Claude Perrault. J. D. Cassini's obs. made the institution for some time the most celebrated obs. existing, but later the activity declined, although several eminent men, as Bouvard and Arago, have held the post of director. Since 1854, when Leverrier assumed the directorship, the obs. have been conducted with regularity, and, together with a number of most important theoretical works, published in the *Annals (Observations and Memoirs)*. The principal instruments now in use are: a meridian circle by Secotan and Eichen, with an o.g. of 9.5-in. ap., and another by Eichen (given by M. Bischoffheim) of 7.5-in. ap., a 15-in. refl. by Lerebours and Brünner, a 12-in. refl. by Secotan and Eichen, a refr. of 9.5-in. and an equat. coudeé by Henry and Gautier of 10½-in. ap. (1883), another by same of 23½-in. ap., vis. and phot. (1891), phot. refl. of 13 in. by the same. A s.g. refl. of 4-ft. ap. was mounted in 1875, but has never been used.

In addition to this national obs. there were during the latter half of the 18th century several minor obs. in Paris, which only lasted for some years. Among these were the obs. at *Collège Mazarin*, lat. +48° 51' 29", where Lacaille observed from 1746 to 1750, and from 1754 to 1762, and the obs. at the *École Militaire*, lat. +48° 51' 5", with which J. L. d'Agele observed telescopic stars (1782-1785), and which was afterwards (1789-1801), under Lalande's direction, employed for observing more than 50,000 stars, published in the *Histoire Céleste* (1801).

*Meudon*, close to Paris, lat. +48° 48' 18", long. o. h. 8 m. 55.6 s. E. Founded in 1875; devoted to physical astronomy, and especially to celestial photography, under the direction of J. Janssen; 32-in. vis. and 24½-in. phot. refl. by Henry and Gautier, with the same of 39-in. ap. There is a branch obs. on Mont Blanc, where a polar siderostat with 12-in. o.g. and 20-in. mirror is occasionally used for solar and spectroscopic work (15,780 ft. above sea-level).

*Montsouris*, situated in the Montsouris Park, south of Paris, lat. +48° 49' 18", long. o. h. 9 m. 20.7 s. E. Founded in 1875 for the training of naval officers.

*Jurisy* (Seine-et-Oise), private obs. of N. C. Flammarion, lat. +48° 41' 37", long. o. h. 9 m. 29.0 s. E. 9½-in. refl. used for obs. of planets.

*Chevresne* (Seine-et-Oise), private obs. of M. Farman (1903), lat. +48° 42' 33", long. o. h. 8 m. 4.5 s. E.; 8-in. refl. by Mailhat used on double stars.

*Besançon*, chronometric and meteorol. obs., lat. +47° 14' 59" 0", long. o. h. 23 m. 57.1 s. E. Opened 1884; 8-in. refl., 12-in. equat. coudeé, 7½-in. transit circle, all by Gautier.

*Lyons*, old obs. in lat. 45° 45' 46", long. o. h. 19 m. 18 s. E., at the Jesuit college. A new obs. was erected in 1877 at St. Génis-Laval, at some distance from the city, lat. +45° 41' 41" 0", long. o. h. 19 m. 8.5 s. E. Transit circle by Eichen (6-in. o.g.), 12-in. equat. coudeé by Gautier, 12-in. siderostat.

*Bordeaux*, univ. obs. at Floirac, 4 km. N.W. of the city, lat. +44° 50' 7" 3", long. o. h. 2 m. 5.5 s. W. Founded 1882; 7-in. transit circle by Eichen, 14-in. refl. by Merz and Gautier, 13-in. phot. refl. by Henry and Gautier.

*Bordeaux*, lat. 43° 18' 17" 5", long. o. h. 21 m. 34.6 s. E. Originally belonging to the Jesuits, taken over by the ministry of the navy in 1749. It was here that J. L. Pons made his numerous discoveries of comets. New buildings erected in 1869; 9½-in. Merz. refl., 12-in. 32-in. ap. s.g. by Foucault, 7½-in. transit circle.

**Toulouse**, lat.  $43^{\circ} 36' 45.0''$ , long. o. h. 5 m. 49.9 s. E. Erected in 1841 (Darquier had observed at the Lyceum towards the end of the 18th century); reorganized 1873; 9-in. refr. and 13-in. phot. refr. by Gautier, 13-in. and 32-in. refr.

**Nice**, lat.  $43^{\circ} 43' 16.9''$ , long. o. h. 29 m. 12.2 s. E., founded and endowed by R. L. Bischoffsheim for the Bureau de Longitude (1880), situated at Mont Gros, north-east of Nice; a refr. of 30-in. ap. by Henry and Gautier, a meridian circle by Brünner of 8-in. ap., 15-in. refr. and 15-in. equat. coude by Henry and Gautier.

**Abbadia** (Basses Pyrénées), lat.  $43^{\circ} 22' 52.2''$ , long. o. h. 7 m. 0.1 s. W. Founded by A. d'Abbadie, 1858, belongs now to the Paris Acad. of Science. 6-in. transit circle.

## GERMANY

**Altona**, lat.  $53^{\circ} 32' 45.3''$ , long. o. h. 39 m. 46.1 s. E. Founded in 1823 by the Danish government to assist in the geodetic operations in Holstein. A meridian circle by Reichenbach (of 4-in. ap.) was procured, to which in 1858 was added a 44-in. equat. by Repsold. The obs. is best known by the fact that the *Astronomische Nachrichten*, the principal astronomical journal, was published here from 1821 (by H. C. Schumacher up to 1850, by C. F. W. Peters from 1854). The obs. was moved to Kiel in 1874.

**Bamberg**, lat.  $49^{\circ} 53' 6.0''$ , long. o. h. 43 m. 33.6 s. E. Founded and endowed by the late Dr. K. Reimis, completed 1889; 7½-in. heliometer by Merz and Repsold, 104-in. refr. by Schröder.

**Berlin**, royal obs., lat.  $52^{\circ} 30' 16.7''$ , long. o. h. 53 m. 34.9 s. E. Was erected in 1705 as part of the building of the Academy of Sciences (lat.  $52^{\circ} 31' 12.5''$ , long. o. h. 53 m. 35.5 s. E.), a very unsuitable locality. A new obs. was built in the southern part of the city, finished in 1835. Refr. by Utschneider and Fraunhofer of 9-in. ap. (used chiefly for obs. of minor planets), a meridian circle by Pistor and Martins of 4-in. ap., and a 6-in. heliometer by Repsold.

**Berlin**, obs. of Urania Society, for diffusing natural knowledge, lat.  $52^{\circ} 31' 30.7''$ , long. o. h. 53 m. 27.4 s. E. Opened 1880; 12-in. refr. by Schott. In the Treptow Chaussee is a popular obs. with a 27-in. refr. by Schott and Steinheil.

**Bonn**, univ. obs., lat.  $50^{\circ} 43' 45.0''$ , long. o. h. 28 m. 23.2 s. E. Finished in 1845; meridian circle by Pistor of 4½-in. ap., heliometer by Merz of 6-in. ap. The former was used by F. W. A. Argelander for observing the stars contained in his three great catalogues. The obs. is chiefly known by the zone obs., made from 1852 to 1859, with a small comet-seeker, on which Argelander's great atlas of 324,152 stars between the north pole and  $-2^{\circ}$  decl. is founded, continued with a 6-in. refr. from  $-2^{\circ}$  to  $-31^{\circ}$  decl. by Schönfeld. A meridian circle of 6-in. ap. by Repsold was mounted in 1882.

**Bohikamp**, F. G. von Bülow's obs., lat.  $54^{\circ} 12' 9.6''$ , long. o. h. 40 m. 31.2 s. E. Situated a few miles from Kiel, founded in 1870. With a refr. of 11-in. ap. by Schröder, Dr. K. H. Vogel obtained valuable results in 1871-1874; since then it has only been used occasionally.

**Bremen**. In the third storey of his house in Sandstrasse, H. W. M. Olbers (d. 1840) had his obs., lat.  $53^{\circ} 4' 38''$ , long. o. h. 35 m. 10.5 s. E.; though the principal instrument was only a 3¼-in. refr. by Dollond, many comets and the planets Pallas and Vesta were discovered and observed here.

**Breslau**, univ. obs., lat.  $51^{\circ} 6' 55.8''$ , long. 1. h. 8 m. 8.7 s. E. Founded 1790. In a small and unsuitable locality; 8-in. refr. by Clark and Repsold erected 1868.

**Dresden**, Baron von Engelhardt's obs., lat.  $51^{\circ} 2' 16.8''$ , long. o. h. 54 m. 54.8 s. E. A 12-in. refr. by Grubb (mounted 1880), used for obs. of comets and double stars, presented to Kasan obs. in 1867.

**Düsseldorf** (Bilk), originally a suburb, now part of the city, lat.  $51^{\circ} 12' 25.0''$ , long. o. h. 27 m. 5.5 s. E. Founded and endowed by Professor J. F. Benzenberg (d. 1846); best known by the discovery of twenty-one minor planets by K. T. R. Luther; 4½-in. refr. by Merz, 7½-in. refr. by Merz and Bamberg.

**Gotha**.—In 1791 an obs. was founded by Duke Ernest II. at Seeburg, lat.  $50^{\circ} 55' 5.2''$ , long. o. h. 42 m. 55.8 s. E., on a hill a few miles from Gotha, the chief instrument being a large transit circle by Ramsden. Through the labours, principally theoretical, of F. X. Zach, B. A. von Lindenau, J. F. Encke and P. A. Hansen, the institution ranked with the first obs. A new obs. was built at Gotha in 1857, lat.  $50^{\circ} 56' 37.5''$ , long. o. h. 42 m. 50.4 s. E., which received the instruments from Seeburg, including a small transit circle by Ertel (made in 1824), also a new equat. by Repsold of 4½-in. ap.

**Göttingen**, univ. obs., lat.  $51^{\circ} 31' 48.2''$ , long. o. h. 39 m. 46.2 s. E. An obs. had existed here from 1751, where Tobias Mayer worked. In 1811 a new building was constructed. Besides his mathematical works, K. F. Gauss found time to engage in important geodetic and magnetic obs.; meridian circle by Repsold of 4½-in. ap., another by Reichenbach (4½-in.), 6-in. heliometer by Repsold (1868).

**Hamburg**, lat.  $53^{\circ} 33' 7.9''$ , long. o. h. 39 m. 53.6 s. E. Built in the year 1825. With a meridian circle of 4-in. ap. by Repsold, K. L. R. Rümker observed the places of 12,000 stars. A refr. of 10-in. ap. by Merz and Repsold was mounted in 1868. A new obs. is now being built 20 km. south-east of the city, lat.  $53^{\circ} 28' 46''$ , long. o. h. 40 m. 58.5 s. E., with a 23½-in. refr. by Steinheil and Repsold, 7½-in. transit circle by Repsold, and a 30-in. refr.

**Heidelberg**, grand ducal obs., lat.  $49^{\circ} 23' 54.9''$ , long. o. h. 34 m. 53.1 s. E. On the Königstuhl hill, 500 ft. above the Neckar; opened 1898. Consists of an astronomic and an astrophysical department. The former has a 13-in. refr. by Steinheil and Repsold, an 8-in. refr. by Merz and a 6¼-in. transit circle by Repsold. The astrophysical department is chiefly devoted to phot. work with a triple equat. with two 16-in. lenses and 10-in. guiding telescope, as well as with a 28-in. s.g. refr. by Zeiss.

**Jena**, univ. obs., lat.  $50^{\circ} 55' 34.9''$ , long. o. h. 46 m. 20.3 s. 7-in. refr. mounted 1891.

**Kiel**, univ. obs., lat.  $54^{\circ} 20' 27.6''$ , long. o. h. 40 m. 35.6 s. E. Contains the instruments removed from Altona in 1874, also an 8-in. refr. by Steinheil and a 9-in. transit circle by Repsold.

**Königsberg**, univ. obs., lat.  $54^{\circ} 42' 50.4''$ , long. 1. h. 21 m. 59.0 s. E. Built 1813; F. W. Bessel was the director till his death in 1846, and nearly all his celebrated investigations were carried out here, e.g. obs. of fundamental stars, zone obs. of stars, researches on refraction, heliometric obs., by which the annual parallax of the star 61 Cygni was first determined, &c. The instruments are a 4-in. transit circle by Repsold (1841), a 6-in. heliometer by Utschneider (1829), and a 13-in. refr. by Reinfeiler and Repsold (1868).

**Landstuhl** (Palatinate), private obs. of J. P. H. Fauth, lat.  $49^{\circ} 24' 42.0''$ , long. o. h. 30 m. 16.3 s. E.; 7½-in. refr.

**Leipzig**, univ. obs. Erected 1787-1790 on the "Pleissenburg"; lat.  $51^{\circ} 20' 2.8''$ , long. o. h. 49 m. 30.2 s. E.; possessed only small instruments, the best being a 6¼-in. refr. by Fraunhofer (1830). In 1861 a new obs. was erected, lat.  $51^{\circ} 20' 5.9''$ , long. o. h. 49 m. 33.9 s. E., with a refr. of 8½-in. ap. by Steinheil, replaced in 1891 by a 12-in. refr. by Reinfeiler and Repsold, a meridian circle by Pistor and Martins of 6¼-in. ap. and a 6-in. heliometer by Repsold.

**Lüthenthal**, near Bremen, lat.  $53^{\circ} 8' 25''$ , long. o. h. 36 m. 1 s. E. J. H. Schröter's private obs.; from 1779 to 1813. Contained a number of refr. by Herschel and Schrader, the largest being of 27-ft. focal length and 20-in. ap. (movable round the eye-piece), used for physical obs., chiefly of planets. Destroyed during the war in 1813; the instruments (which had been bought by the government in 1800) were for the greater part, sent to the Göttingen obs.

**Mannheim**, lat.  $49^{\circ} 29' 10.9''$ , long. o. h. 33 m. 50.5 s. E. Built in 1772; very few obs. were published until the obs. was restored in 1860, when a 6-in. refr. by Steinheil was procured. In 1879 the obs. was moved to Karlsruhe and later to Heidelberg.

**Munich**, at Bogenhause, royal obs., lat.  $48^{\circ} 8' 45.5''$ , long. o. h. 46 m. 26.1 s. E. Founded in 1809; a transit circle by Reichenbach was mounted in 1824, an 11-in. equat. refr. by Fraunhofer in 1835. The former was used from 1840 for zone obs. (about 80,000) of telescopic stars. 6-in. transit circle by Repsold mounted 1891.

**Potsdam**, lat.  $52^{\circ} 22' 56.0''$ , long. o. h. 52 m. 15.9 s. E. "Astrophysical obs.," founded in 1874, devoted to spectroscopic and photographic obs. A refr. by Schröder of 1½-in. ap., another by Grubb of 8-in. ap., a refr. by Steinheil and Merz with 9-in. vis. and 13-in. phot. o.g. and a refr. by Steinheil and Repsold with 31-in. phot. and 10¼-in. vis. o.g., spectroscopes, photometers, &c. Results are published in 4to vols.

**Strassburg**, univ. obs., lat.  $48^{\circ} 35' 0.3''$ , long. o. h. 31 m. 45.5 s. E. Finished in 1881; an 18-in. refr. by Merz; altazimuth of 5½-in. ap., meridian circle of 6¼-in. ap., and a 6½ in. orbit sweeper, all by Repsold. **Wilhelmshaven** (Prussia), naval obs., lat.  $53^{\circ} 31' 52.2''$ , long. o. h. 32 m. 35.1 s. E.; situated on the Jahde to the north of Oldenburg. Founded in 1874; meridian circle by Repsold of 4½-in. ap., and meteorological, magnetical, and tide-registering instruments.

## AUSTRIA-HUNGARY

**Vienna**, imperial and royal obs. On the univ. building an obs. was founded in 1756, lat.  $48^{\circ} 12' 35.5''$ , long. 1. h. 5 m. 31.7 s. E. Owing to the unsuitable locality and the want of instruments, very few obs. of value were taken until the obs. was rebuilt in 1826, when some better instruments were procured, especially a meridian circle of 4-in. ap., and a 6-in. refr. by Fraunhofer (mounted in 1832), used for obs. of planets and comets. From 1874 to 1879 a large and magnificent building (with four domes) was erected at Währing, north-west of the city, lat.  $48^{\circ} 13' 55.4''$ , long. 1. h. 5 m. 21.5 s. E. In addition to the old instruments, two new refrs. were erected, one by Clark of 1½-in. equat. coude by Gautier and a 13-in. phot. refr. by Repsold have been mounted.

**Vienna** (Josephstadt), private obs. of T. von Oppolzer (d. 1886), lat.  $48^{\circ} 12' 53.8''$ , long. 1. h. 5 m. 25.3 s. E. Established in 1865; 5-in. refr. by Merz, 4-in. meridian circle.

**Vienna** (Ottakring), private obs. of M. von Kuffner, lat.  $48^{\circ} 12' 46.7''$ , long. 1. h. 5 m. 11.0 s. E. Completed 1886; 10¼-in. vis. and 6.3-in. phot. refr. by Steinheil and Repsold, 8-in. heliometer and 4½-in. transit circle by Repsold.

**Prague**, univ. obs., lat.  $50^{\circ} 5' 15.8''$ , long. o. h. 57 m. 40.3 s. E. Founded in 1751 at the Collegium Clementinum, on a high tower. 6-in. refr. by Steinheil and a 4-in. meridian circle.

**Senftenberg** (in the east of Bohemia), lat.  $50^{\circ} 5' 55''$ , long. 1. h. 5 m. 51 s. E. Baron von Selenberg's obs. established in 1844. Obs. of comets and planets made with small instruments till the owner's death (1858).

**Ölmütz**, lat. +40° 35' 40", long. 1 h. 9 m. o. s. E. E. von Unkrachtsberg's obs.; 5-in. refr. by Merz. J. F. Julius Schmidt observed planets and comets from 1852 to 1858.

**Kremsmünster** (Upper Austria), lat. +48° 3' 23"-1", long. 0 h. 56 m. 31-6 s. E. E. Founded in 1748 at the gymnasium of the Benedictines. 3-in. meridian circle (mounted in 1827); 5½-in. refr. (mounted in 1856), used for comets and minor planets. Transit circle by Repsold (1907).

**Pola** (sea-coast, Austria), naval obs., lat. +44° 51' 48"-7", long. 0 h. 55 m. 23-1 s. E. E. Founded in 1871; meridian circle of 6-in. ap. by Simms, 6-in. refr. by Steinheil, magnetic and meteorological instruments. Twenty-eight minor planets were discovered here from 1874 to 1880 by J. Palisa.

**Cracow**, univ. obs., lat. +50° 3' 50"-0", long. 1 h. 19 m. 51-1 s. E. Possesses only small instruments.

**Lussinpiccolo** (island of Lussin, Adriatic), private obs. of Madame Manora, lat. +44° 32' 11"-0", long. 0 h. 57 m. 52-4 s. E. Erected 1894; 5-in. refr. by Reifelder, used for obs. of planets.

**Kis-Karal** (north-east of Budapest), private obs. of Baron Podmaniczky, lat. +47° 41' 54"-8", long. 1 h. 18 m. 11-7 s. E. 7½-in. refr. by Merz and Cooke.

**O'Gyalla** (near Komorn, Hungary), lat. +47° 52' 27"-5", long. 1 h. 12 m. 45-6 s. E. E. Nicolas de Konkoly's obs., since 1890 a royal obs. Established in 1871, rebuilt and enlarged in 1876, devoted to astrophysics. A 10-in. s.g. refr. by Browning was in use up to 1881, when it was disposed of and a 10-in. refr. (o.g. by Merz) mounted in its place; also a 6-in. refr. by Merz, and a 6-in. phot. refr.

**Kalazac** (south of Budapest), lat. +46° 31' 4", long. 1 h. 15 m. 54 s. E. Obs. of the Jesuit college, founded in 1878 by Cardinal Haynald; 7-in. refr. by Merz, used for solar obs.

**Herény** (Vas, Hungary), lat. +47° 15' 47"-4", long. 1 h. 6 m. 24-7 s. E. E. and A. von Gothard's obs. Founded in 1881; 10-in. refr. by Browning.

#### SWITZERLAND

**Zürich**, lat. +47° 22' 40"-0", long. 0 h. 34 m. 12-3 s. E. An obs. existed since 1759; handed over to the Polytechnic School in 1855; new building erected in 1863. A 6-in. refr. by Merz and Kern with two phot. telescopes, two transit instruments, &c. Sun-spots are regularly observed, but the institution is chiefly devoted to educational purposes.

**Châtel**, lat. +46° 59' 51"-0", long. 0 h. 27 m. 49-9 s. E. Erected in 1858; meridian circle of 4½-in. ap. by Ertel, 6½-in. refr. by Merz.

**Geneva**, lat. +46° 11' 59"-3", long. 0 h. 24 m. 36-6 s. E. Founded in 1773; a new building erected in 1830. The obs. has been the centre of the important geodetic operations carried on in Switzerland since 1861. An 11-in. refr. (o.g. by Merz) was presented by the director E. Plantamour in 1880; 4-in. transit circle.

#### SPAIN AND PORTUGAL

**Madrid**, royal obs., lat. +40° 24' 29"-7", long. 0 h. 14 m. 45-1 s. W. 10½-in. refr. by Merz, 8½-in. refr. by Grubb, 6-in. transit circle by Repsold.

**Barcelona**, obs. of Acad. of Science, lat. +41° 25' 18", long. 0 h. 8 m. 28 s. E. Opened 1904; 15-in. refr., phot. and vis. by Mailhat, 7½-in. transit circle by the same.

**Cádiz**, naval obs., at San Fernando, lat. +36° 27' 42"-0", long. 0 h. 24 m. 49-3 s. W. Founded in 1797; 11-in. refr. by Brüner, 13-in. phot. refr. by Henry and Gautier, 8-in. transit circle by Simms.

**Lisbon**, royal obs., lat. +38° 42' 31"-3", long. 0 h. 36 m. 44-7 s. W. Founded 1861; 15½-in. refr. by Merz and Repsold, transit circle by Repsold.

**Coimbra**, univ. obs., lat. +40° 12' 25"-5", long. 0 h. 33 m. 43-1 s. W. Founded 1792; 6½-in. transit circle by Repsold, 16-in. refr. by Secretan.

#### ITALY

**Turin**, univ. obs., lat. +45° 4' 7"-9", long. 0 h. 30 m. 47-2 s. E. Founded in 1790 by the Academy of Science; rebuilt in 1820 on a tower of the Palazzo Madama. 4½-in. transit circle by Reichenbach, 12-in. refr. by Merz; handed over to the univ. in 1865. A new obs. is being erected 6 km. from the city.

**Milan**, originally obs. of Brera College, now royal obs. of Brera, lat. +45° 27' 59"-2", long. 0 h. 36 m. 45-9 s. E. Founded in 1763. The publication of an annual ephemeris from 1775 to 1875 and important theoretical works absorbed most of the time of the directors B. Oriani and F. Carlini, and the instruments were rather insufficient. In 1875 an 8-in. refr. by Merz was mounted, with which G. V. Schiaparelli has made valuable obs. of Mars; 18-in. refr. by M.

**Padua**, univ. obs., lat. +45° 24' 1"-0", long. 0 h. 47 m. 29-2 s. E. Founded in 1767. In 1837 a meridian circle by Starke of 4-in. ap. was mounted, with which stars from Bessel's zones were observed; the results were published in five catalogues; 4½-in. refr. by Merz and Starke (1858); Dembowsky's 7-in. refr. mounted in 1881.

**Gallarate**, near Lago Maggiore, from 1860 to 1879, Baron E. Dembowsky's obs. From 1852 to 1859 Baron Dembowsky had observed double stars at Naples with a 5-in. dialyte by Plossl and a small transit circle by Starke. From 1860 he used a 7-in. refr. by Merz.

**Bologna**, univ. obs., lat. +44° 29' 47"-0", long. 0 h. 45 m. 24-5 s. E. Founded in 1724 on a tower of the univ. building. Obs. have only been made occasionally. A 3½-in. meridian circle was mounted in 1846.

**Florence**—In 1774 a museum of science and natural history was established, part of which was used as an obs., but very few obs. were made; a new obs. built 1872 at Arcetri, lat. +43° 45' 14"-4", long. 0 h. 45 m. 1-3 s. E. 11-in. and 9½-in. refrs. by Amici.

**Teramo** (Abruzzo), private obs. of V. Corulli, lat. +42° 39' 27", long. 0 h. 54 m. 56 s. E. 15½-in. refr. by Cooke.

**Rome**, obs. of the Roman College, lat. +41° 53' 53"-6", long. 0 h. 49 m. 55-4 s. E. Established in 1878, taken over by the government 1879. In 1853 a new obs. was erected on the unfinished piles of the church of St Ignatius, and furnished with a 9-in. refr. by Merz, a meridian circle by Ertel of 3½-in. ap. (in use from 1842). With these instruments, to which were later added powerful spectroscopes, A. Secchi made a great many obs., chiefly relating to spectrum analysis and physical astronomy; 15-in. refr. by Steinheil.

**Rome**, obs. of the Capitol, lat. +41° 53' 33"-6", long. 0 h. 49 m. 56-3 s. E. Established in 1848; belongs to the univ.; small transit circle and a 4½-in. refr. by Merz. The latter was used by L. Respighi for obs. of solar prominences.

**Rome** (Vatican), papal obs., lat. +41° 54' 4"-8", long. 0 h. 49 m. 49-3 s. E. Founded 1860; 10½-in. refr. by Merz, 13-in. phot. and 8-in. vis. refr. and 5½-in. photeliograph by Henry.

**Naples**, royal obs., situated at Capo di Monte, lat. +40° 51' 46"-3", long. 0 h. 57 m. 7 s. E. Erected in 1818; 1819; a 4-in. meridian circle by Reichenbach, a 6½-in. refr. by Reichenbach and Fraunhofer, 6-in. Merz refr.

**Palermo**, royal obs., lat. +38° 6' 44"-5", long. 0 h. 53 m. 25-9 s. E. Erected in 1790 on a tower of the royal palace. The principal instruments were a reversible vertical circle by Ramsden of 5-ft. diameter with a 3-in. telescope, and a transit instrument of 3-in. ap. With these G. Piazzi observed the stars contained in his celebrated Catalogue of 7641 Stars (1814); this work led him to the discovery of the first minor planet, Ceres, on the 1st of January 1801. The activity was revived in 1857, when a meridian circle by Pistor and Mader of 5-in. ap. was mounted; a 9½-in. refr. by Merz has been used for spectroscopic work.

**Catania**, lat. +37° 30' 13"-3", long. 1 h. 0 m. 20-6 s. E. Founded 1885; 13-in. phot. refr. by Henry and Gautier, and a 13-in. refr. by Merz. The latter is used in summer on a duplicate mounting on Mount Etna, where in 1879-1880 an obs. was built at the "Casa degli Inglesi," 9650 ft. above the sea, for solar obs.

#### GREECE

**Athens**, lat. +37° 58' 20", long. 1 h. 34 m. 55-7 s. E. Erected in 1846; founded by Baron Sina. With a refr. of 6½-in. ap. Julius Schmidt (d. 1884) made obs. of the physical appearance of the moon, planets and comets. Reorganized 1895; 15½-in. refr. by Gautier, 6½-in. transit circle.

#### RUSSIA

**St Petersburg**, obs. of the Academy of Sciences, lat. +59° 56' 29"-7", long. 2 h. 1 m. 13-5 s. E. Founded in 1725, restored in 1803; meridian circle by Ertel. Abolished in 1884. A univ. obs. was founded in 1880, lat. +59° 56' 32"-0", long. 2 h. 1 m. 11-4 s. E.; 9½-in. refr. by Reifelder and Repsold, used on double stars, during the summer at Domkino, lat. +58° 35'-6", long. 1 h. 59 m. 25 s. E.

**Fulkovo** (Pulkova), Nicholas Central Obs., lat. +59° 46' 18"-7", long. 2 h. 1 m. 18-6 s. E. Finished in 1839. Was under the direction of G. W. Struve till 1861, then of his son O. Struve till 1889. The staff consists now of the director, five astronomers, six assistants and computers. The principal instruments are: a transit instrument by Ertel of 6-in. ap., a vertical circle by Ertel of 6-in. ap. (the circle of 3½-ft. diameter has been redivided by Repsold);—these two instruments are for determining standard places of stars; a meridian circle by Repsold (6-in. ap., 4-ft. circles), used since 1841 to observe all stars north of -15° decl. down to the 6th mag., and all others observed by Bradley; a prime vertical transit by Repsold with 6½-in. ap., used for determining the constant of aberration; a 7½-in. heliometer by Merz; a refr. by Merz of 14-9-in. ap. (remounted by Repsold in 1880), which was used by O. Struve to observe double stars; 30-in. refr. by Clark and Repsold, erected 1884, chiefly used for spectrographic work; 13-in. phot. refr. See also Odessa.

**Åbo** (Finland), univ. obs., lat. +60° 26' 56"-8", long. 1 h. 29 m. 8-3 s. E. Founded in 1819. With the meridian circle by Reichenbach of 4-in. ap. F. W. A. Argelander observed the 560 stars contained in the *Abö* catalogue. In consequence of a great fire in 1827 the univ. obs. were moved to Helsinki.

**Helsingfors** (Finland), univ. obs., lat. +60° 9' 42"-6", long. 1 h. 39 m. 49-1 s. E. Erected in 1832-1833; finished with a 7-in. refr. and the instruments from Abo, including a transit instrument by Fraunhofer of 5½-in. ap.; 13-in. phot. refr. erected 1890.

**Dorpat** (Yuriev), univ. obs., lat. +58° 22' 46"-8", long. 1 h. 46 m. 53-2 s. E. Founded in 1808; 1814-1839 under the direction of F. G. W. Struve. With a meridian circle by Reichenbach obs. were made from 1822 to 1843, chiefly of double stars, while the 9½-in. refr. by Fraunhofer was used from 1824 to 1837 for measuring double stars.

**Warsaw**, univ. obs., lat. +52° 13' 5" 7", long. 1 h. 24 m. 7.3 s. E. Erected in 1820-1824; meridian circle by Reichenbach; 6-in. refr. by Merz.

**Moscow**, univ. obs., lat. +55° 45' 19" 8", long. 2 h. 30 m. 17.0 s. E. An obs. was built in 1825-1832; the present building was erected about 1850; 10-7-in. refr. by Merz; a meridian circle by Repsold of 53-in. ap.; 15½-in. vis. and phot. refr. by Henry and Repsold.

**Kazan**, univ. obs., lat. +55° 47' 24" 2", long. 3 h. 16 m. 28.0 s. E. Founded in 1814, restored in 1842; 63-in. refr. by Merz; meridian circle by Repsold. New obs. built 1899, lat. +55° 50' 20" 0", long. 3 h. 15 m. 16.5 s. E., for Engelhardt's instruments (see Dresden).

**Khar'kov**, univ. obs., lat. +50° 0' 9" 6", long. 2 h. 24 m. 55.8 s. E.; 63-in. transit circle by Repsold.

**Kiev**, univ. obs., lat. +50° 27' 11" 8", long. 2 h. 2 m. 0.6 s. E. Erected in the years 1840-1845; 9-in. refr. by Merz and Repsold; and a meridian circle.

**Odesa**, univ. obs., lat. +46° 28' 36" 7", long. 2 h. 3 m. 2.0 s. E.; 64 vis. and 6-in. phot. refr.

**Odesa**, branch of Pulkova obs., lat. +46° 28' 37" 9", long. 2 h. 3 m. 2.2 s. E. Established 1898 for obs. of more southerly standard stars, with a 4-in. transit by Freiberg and a 4-in. vertical circle by Repsold.

**Nikolayev**, naval obs., lat. +46° 58' 21" 8", long. 2 h. 7 m. 53.8 s. E. Erected in 1824; meridian circle by Ertel, 4-in. ap.; 9½-in. refr. by Repsold.

#### SWEDEN, NORWAY AND DENMARK

**Stockholm**, lat. +59° 20' 33" 0", long. 1 h. 12 m. 14.0 s. E., is under the Academy of Sciences. Founded in 1750. Meridian circle by Ertel of 4½-in. ap.; 7½-in. vis. and 6½-in. phot. refr. by Repsold.

**Uppsala**, univ. obs., lat. +59° 5' 29" 4", long. 1 h. 10 m. 30.1 s. E. Erected in 1730, but very little was done until the obs. acquired a 9-in. refr. by Steinheil, which was used by Schultze for micrometric obs. of nebulae. 13-in. phot. and 14-in. vis. refr. by Steinheil.

**Lund**, univ. obs., lat. +55° 41' 52" 0", long. 0 h. 52 m. 45.0 s. E. Built in 1866; 9½-in. refr., og. by Merz; meridian circle by Repsold of 6½-in. ap.

**Christiana**, univ. obs., lat. +59° 54' 44" 0", long. 0 h. 42 m. 53.6 s. E. Erected in 1831; meridian circle by Ertel of 4-in. ap.; 7-in. refr. by Merz.

**Copenhagen**, univ. obs. Founded in 1641 on the top of a high tower, lat. +55° 40' 53" 9", long. 0 h. 50 m. 19.8 s. E. The locality was so very unsuitable that O. Römer (the inventor of the transit instrument and modern equator, d. 1710) established his own obs. at Vridløsemagle, at some distance from the city. A new obs. was erected in 1861, lat. +55° 41' 12" 0", long. 0 h. 50 m. 18.7 s. E., furnished with a refr. by Merz of 11-in. ap., with which H. L. d'Arrest made obs. of nebulae, and a meridian circle by Pistor and Martins of 4½-in. ap. Later the refr. was replaced by a 14-in. vis. and 8-in. phot. refr. by Steinheil.

**Copenhagen**, Urania obs. (private), lat. +55° 41' 19" 2", long. 0 h. 50 m. 9.1 s. E. Established 1898; 9½-in. refr. by Cooke.

#### HOLLAND AND BELGIUM

**Leiden**, univ. obs., lat. +52° 9' 20" 0", long. 0 h. 17 m. 56.2 s. E. Founded already in 1632, but the instruments were always very small, and hardly any obs. were taken until F. Kaiser became director in 1837. In 1858-1860 a new obs. was erected and furnished with a 7-in. refr. by Merz, and a meridian circle by Pistor and Martins of 6½-in. ap. Later a 10½-in. refr. by Clarke and Repsold has been erected.

**Groningen**, astron. laboratory of the univ., lat. +53° 13' 19" 1", long. 0 h. 26 m. 15.2 s. E. Established 1896; instruments for measuring celestial photographs.

**Utrecht**, univ. obs., lat. +52° 5' 0" 5", long. 0 h. 20 m. 31.0 s. E. Erected in 1855; 10-in. refr. by Steinheil.

**Brussels**, royal obs., lat. +50° 51' 10" 7", long. 0 h. 17 m. 28.6 s. E. Erected in 1829-1834. Had a transit instrument by Gambey and a mural circle by Troughton, but the institution was, while under the direction of L. A. J. Quételet, chiefly devoted to physics and meteorology. In 1877 a 6-in. refr. by Merz was mounted, and a meridian circle by Repsold and a 15-in. refr. by Cooke provided. A new obs. was erected in 1891 at Uccle, lat. +50° 47' 55" 5", long. 0 h. 17 m. 26.9 s. E., with the instruments from Brussels, 8.9-in. phot. refr. by Lübbe, and a 13-in. phot. refr. by Gautier.

**Liège**, univ. obs., lat. +50° 37' 6", long. 0 h. 22 m. 15.4 s. E.; 10-in. refr. and 7-in. transit circle by Cooke.

#### UNITED STATES

**Albany** (New York), Dudley obs. Erected in 1851-1856 by subscription, lat. +42° 39' 49" 5", long. 4 h. 54 m. 59.2 s. W. Refr. by Fitz of 13-in. ap., meridian circle by Pistor and Martins of 8-in. ap. New obs. erected 1893, lat. +42° 39' 12" 7", long. 4 h. 55 m. 6.8 s. W.; 12-in. refr. by Brashear.

**Allegheny** (Pa.), lat. +40° 27' 41" 6", long. 5 h. 20 m. 2.9 s. W. Founded in 1859, transferred to the Western Univ. of Penn. (now Univ. of Pittsburgh) in 1867; 13-in. refr. by Fitz (improved by Clark), mounted in 1867; instruments for researches on solar energy. **Amherst** (Mass.), lat. +42° 21' 56" 5", long. 4 h. 50 m. 5.9 s. W. Founded in 1857, as an annex to Amherst College; 7½-in. refr. by Clark. New building 1903; 18-in. refr. by Clark; 6½-in. transit circle by Pistor and Martins.

**Ann Arbor** (Michigan), lat. +42° 16' 48" 8", long. 5 h. 34 m. 55.2 s. W. Detroit obs. of the Univ. of Michigan; erected in 1854; meridian circle by Pistor and Martins of 6½ in. ap.; 12½-in. refr. by Fitz.

**Berkeley** (Cal.), Students' obs. of Univ. of California, lat. +37° 52' 23" 6", long. 8 h. 9 m. 2.7 s. W.; 8-in. refr.

**Cambridge** (Mass.), Harvard College obs., lat. +42° 22' 47" 6", long. 4 h. 44 m. 31.0 s. W. Erected in 1839. Refr. of 15-in. ap. by Merz, with which W. C. Bond discovered a satellite of Saturn (Hypocrite) in 1848, employed by E. C. Pickering for extensive photometric obs. of fixed stars and satellites; a meridian circle by Troughton and Simms of 8½-in. ap., mounted in 1870; 12-in. horizontal telescope for photometric obs. of faint stars, 11-in. and 8-in. Draper refrs. for phot. work; 15-in. Draper refr. of 24-in. phot. doublet (Bruce telescope) with which the ninth and tenth satellites of Saturn have been discovered by W. H. Pickering. Branch obs. at Arequipa, Peru.

**Charlottesville** (Va.), obs. of Univ. of Virginia, lat. +38° 2' 1" 2", long. 5 h. 14 m. 5.2 s. W. Founded 1882; 26-in. refr. by Clark.

**Chicago** (Illinois), Dearborn obs., lat. +41° 51' 1" 0", long. 5 h. 50 m. 26.8 s. W. Attached to North-western Univ., founded in 1862; 18-in. refr. by Clark; 6-in. meridian circle by Repsold. Obs. removed to Evanston (Ill.) in 1889, lat. +42° 2' 33" 4", long. 5 h. 50 m. 42.3 s. W.

**Cincinnati** (Ohio). In 1842 an obs. was founded by subscription, lat. +39° 6' 26" 5", long. 5 h. 37 m. 58.3 s. W., and furnished with a refr. of 11½-in. ap. by Merz. In 1873 the obs. was removed to a distance from the city, to Mount Lookout, lat. +39° 8' 19" 5", long. 5 h. 37 m. 41.3 s. W.; 5-in. transit circle by Fauth.

**Canton** (New York), Litchfield obs. of Hamilton College, lat. +43° 3' 16" 5", long. 5 h. 1 m. 37.4 s. W. Erected by subscription 1852-1855; refr. of 13½ in. by Spencer, employed by C. H. F. Peters for construction of celestial charts, in the course of which work he discovered forty-one minor planets.

**Columbia** (Mo.), Laws obs. of Univ. of Missouri, lat. +38° 36' 51" 7", long. 6 h. 9 m. 18.3 s. W. Founded 1853; 7½-in. refr. by Merz.

**Columbus** (Ohio), State Univ. obs., lat. +40° 0' 1", long. 5h. 32 m. 10 s. W.; 12-in. refr. by Brashear and Warner & Swasey.

**Denver** (Col.), Univ. of Denver obs., lat. +39° 40' 36", long. 6 h. 59 m. 47.6 s. W.; 5400 ft. above sea-level. Founded 1891; 20-in. refr. by Clark; 6-in. refr. by Grubb; 4-in. transit circle by Saegmüller.

**Flagstaff** (Arizona), private obs. of Percival Lowell, lat. +35° 13' 30" 5", long. 7 h. 26 m. 44.6 s. W. 7300 ft. above sea-level. Erected 1894; 24-in. refr. by Clark; 6-in. vis. by Clark; and 5-in. phot. refr. by Brashear, all used chiefly on planets.

**Georgetown** (District of Columbia), Georgetown Univ. obs., lat. +38° 54' 26" 7", long. 5 h. 8 m. 18.3 s. W. Erected in 1844; 12-in. refr. by Clacey and Saegmüller; 9-in. phot. transit instr. (1890) by Saegmüller; 6-in. phot. zenith telescope by Brashear.

**Glasgow** (Missouri), Morrison obs., lat. +39° 16' 16" 8", long. 6 h. 11 m. 18.1 s. W. Founded in 1876; attached to Prichett College; 12-in. refr. by Clark; meridian circle by Simms of 6-in. ap.

**Hanover** (New Hampshire), Shattuck obs. of Dartmouth College, lat. +43° 42' 15" 0", long. 4 h. 49 m. 7.9 s. W. Founded in 1853; 9½-in. refr. by Clark; meridian circle by Pistor and Martins of 8-in. ap.

**Hastings** (New York), Professor Henry Draper's obs., lat. +40° 59' 25", long. 4 h. 55 m. 29.7 s. W. Built in 1860; 28-in. refr. by the owner, 11-in. refr. (with photo. lens) by Clark, both used up to the owner's death (1882) for celestial and spectrum photography.

**Haverford** (Pa.), Haverford College obs., lat. +40° 0' 40" 1", long. 5 h. 1 m. 12.7 s. W.; 10-in. refr. by Clark.

**Madison** (Wisconsin), Washburn obs., lat. +43° 4' 36" 8", long. 5 h. 10 m. 35.1 s. W. Erected at the expense of Governor Washburn in 1878; belongs to the Univ. of Wisconsin; meridian circle by Repsold of 4 1/8-in. ap.; 15½-in. refr. by Clark.

**Mount Hamilton** (Cal.), Lick obs. of the Univ. of California, lat. +37° 20' 25" 6", long. 8 h. 6 m. 34.9 s. W., about 4250 ft. above sea-level. Erected in pursuance of the will of James Lick (1796-1876); opened in 1888; 36-in. refr. by Clark with 33-in. phot. lens, 12-in. refr. by Clark, 64-in. transit circle by Repsold, 3-ft. s.g. refr. by Common, several photo. telescopes, a second 3-ft. s.g. refr. by Brashear with spectrograph. The 5th satellite of Jupiter was discovered by E. E. Barnard in 1892 with the 36 in., and the 6th and 7th by C. D. Perrine on photos with the refl. in 1904-1905.

**Mount Wilson** (Cal.), Solar obs. of the Carnegie Institution, lat. +34° 12' 59" 5", long. 7h. 52 m. 3.3 s. W. Erected 1904; 60-in. refl.; "Snow telescope" with 30-in. cecostalt and 24-in. concave mirror with large spectroheliograph. A 100-in. refl. has been ordered.

**New Haven** (Connecticut), Winchester obs. of Yale College, lat. +41° 19' 22" 3", long. 4 h. 51 m. 40.6 s. W. An obs. had existed since 1830, possessing a 9-in. refr. by Clark and a meridian circle by Ertel. In 1881 the obs. was rebuilt, and furnished with a 6-in. heliometer by Merz, and an 8-in. refr. by Grubb.

**New York**, L. M. Rutherford's obs., lat. +40° 43' 48" 5", long. 4 h. 55 m. 56.6 s. W.; 13-in. refr. by Rutherford and Fitz, used for celestial photography. Presented to Columbia College in 1884. New obs. (Milne), lat. +40° 45' 23" 1", long. 4 h. 55 m. 51.6 s. W.

**Northfield** (Minnesota), Goodsell obs. of Carleton College, lat. +44° 27' 41" 6", long. 6 h. 12 m. 35.8 s. W. Erected in 1878, enlarged 1887; 8½-in. refr. by Clark with phot. og.; 16-in. refr. by Brashear; 42-in. transit circle by Repsold.

**Philadelphia**, Flower obs. of Univ. of Pennsylvania, lat. +39° 58' 2" N., long. 5 h. 10 m. 6.6 s. W. Founded 1805; 18-in. refr. 4-in. transit circle and 4-in. zenith telescope, all by Brashear and Warner & Swasey.

**Poughkeepsie** (N.Y.), Vassar College obs., lat. +41° 41' 18", long. 4 h. 55 m. 33.7 s. W. Founded 1865; 12-in. refr. by Fitz and Clark; small transit circle.

**Princeton** (New Jersey). Attached to Princeton Univ. are two obs.—the "Observatory of Instruction," lat. +40° 20' 57" 8", long. 4 h. 58 m. 37.6 s. W., erected in 1877, and furnished with a 9-in. refr. by Clark; and the Halsted obs., lat. +40° 20' 55" 8", long. 4 h. 58 m. 39.4 s. W., in which a 23-in. refr. by Clark was mounted in 1883.

**Rochester** (New York), Warner obs., lat. +43° 9' 16" 8", long. 5 h. 10 m. 21.8 s. W. Erected by H. H. Warner in 1879-1880; 16-in. refr. by Clark. Discontinued 1895.

**Washington** (D.C.), U.S. naval obs., lat. +38° 53' 38" 8", long. 5 h. 8 m. 12.1 s. W. Organized in 1842; obs. begun in 1845 with a mural circle by Troughton & Simms of 4 in., a transit instrument by Ertel of 5-3 in. ap., and a 9-6 in. refr. by Merz. A meridian circle by Pistor & Martins of 8-5 in. ap., mounted in 1865, and used for observing standard stars and planets; a 26-in. refr. by Clark, mounted in 1873—with this instrument A. Hall discovered the satellites of Mars in 1877. A new obs. on Georgetown Heights was opened in 1893, lat. +38° 55' 14" 0", long. 5 h. 8 m. 15.8 s. W.; in addition to the old instruments there is a 40-in. photolithograph of 5-in. ap., 6-in. transit circle built of steel by Warner & Swasey, 15-in. steel altazimuth by same, 12-in. refr. by Clark.

**Washington** (D.C.), astronomical obs. of the Smithsonian Institution, lat. +38° 53' 17" 3", long. 5 h. 8 m. 6.2 s. W. Founded 1890 for the study of solar radiation; 20-in. siderostat, spectroheliometer, &c.

**Williams Bay** (Wis.).—Yerkes obs. of Univ. of Chicago, lat. +42° 34' 12" 6", long. 5 h. 54 m. 13.2 s. W. Opened 1897; 40-in. refr. by Clark and Warner & Swasey; also a 12-in. refr., 24-in. refr., 10-in. phot. refr.

**Williamstown** (Mass.), lat. +42° 42' 49", long. 4 h. 52 m. 33.5 s. W. Founded in 1836; 7½-in. refr. by Clark; meridian circle of 4½-in. ap. by Repsold, mounted in 1882 in the Field Memorial obs., lat. +42° 40' 30", long. 4 h. 52 m. 50.8 s. W.

## CANADA

**Ottawa**, Dominion obs., lat. +45° 23', long. 5 h. 3 m. W. Founded 1902; 15-in. refr. by Brashear; 8-in. transit circle by Simms; 16-in. coelostat.

## MEXICO

**Tacubaya**.—National obs. erected 1882, lat. +19° 24' 17" 5", long. 6 h. 36 m. 46.7 s. W., 7600 ft. above sea-level; 15-in. refr. by Grubb, 13-in. phot. refr. by Henry & Gautier, 8-in. transit circle by Simms.

## SOUTH AMERICA

**Santiago** (Chile), national obs., lat. -33° 26' 42" 0", long. 4 h. 42 m. 46.2 s. W. In 1849 the U.S. government sent an astronomical expedition to Chile. When the expedition returned in 1852, the government of Chile bought the instruments—a 6-in. meridian circle by Pistor and Martins, a 6½-in. refr. by Fitz, &c. New building erected 1860; 9½-in. refr. by Merz and Repsold, 13-in. phot. refr. by Gautier.

**Arequipa** (Peru).—Branch of Harvard College obs., lat. -16° 24', long. 4 h. 45 m. 30 s. W., 8600 ft. above sea-level; 24-in. Bruce refr. by Clark; and 13-in. Boyden telescope for phot. charts and spectra of faint stars; 4-in. transit photometer extends the Harvard photometry to the south pole.

**Rio de Janeiro** (Brazil), national obs., lat. -22° 54' 23" 7", long. 2 h. 52 m. 41.4 s. W. Founded in 1845; no work done until 1871. The principal instruments are a meridian circle by Gautier of 7½-in. ap. and altazimuth, a 9½-in. refr. by Henry, &c.

**Coroba** (Argentina), national obs., lat. -31° 25' 15" 4", long. 4 h. 16 m. 45.1 s. W. Erected in 1871 under the direction of B. A. Gould till 1883. With a meridian circle by Repsold of 5-in. ap. 105,000 zone obs. of stars between -23° and -80° decl. have been made; 11½-in. phot. refr. by Clarke; 5-in. phot. refr. by Henry & Gautier.

**La Plata** (Argentina), univ. obs., lat. -34° 54' 30" 3", long. 3 h. 51 m. 37.0 s. W. Founded 1883; 18-in. equat. coudeé, 13-in. phot. refr. and transit circle, all by Henry & Gautier.

## AFRICA

**Cape of Good Hope**, royal obs., lat. -33° 56' 3" 5", long. 1 h. 13 m. 54.8 s. E. Founded in 1820; erected in 1825-1829, about 3½ m. from Cape Town. Obs. were begun in 1829 with a transit instrument by Dollond of 6-in. ap. and a mural circle by Jones. Thomas Maclear undertook to verify and extend the arc of meridian measured by N. L. de Lacaille in 1751-1753, which work occupied the obs. staff for a number of years. In 1849 a 7-in. refr. by Merz was mounted, and in 1855 a new meridian circle, a facsimile of the one at Greenwich, superseded the older instruments. Maclear was succeeded by E. J. Stone (1870 to 1879), who devoted himself and the staff to obs. of stars, embodied in a catalogue of 12,441 stars for the epoch 1880. Under Sir David Gill (1879-1906) a 7-in. heliometer by Repsold has been used since 1887 for researches on polar parallax

and annual parallax of stars, while a complete review of the heavens has been made south of -23° decl. with a 6-in. phot. Dallmeier lens. A 24-in. phot. and 18-in. vis. refr. by Grubb, with 24-in. o.g. prism, and a 6-in. transit circle by Simms have also been mounted.

Besides the obs. of Lacaille in Cape Town (lat. -33° 55' 16" 1", long. 1 h. 13 m. 41 s. E.), another temporary obs. at Feldhausen, lat. -33° 58' 56" 6", long. 1 h. 13 m. 51 s. E., 6 m. from Cape Town, deserves to be mentioned. It was here that Sir John Herschel observed nebulae and double stars from 1834 to 1838 with a refl. of 18½-in. ap.

**Durban** (Natal).—Government obs., lat. -29° 50' 46" 6", long. 2 h. 4 m. 1.2 s. E. Erected in 1882; 8-in. refr. by Grubb.

**Mauritius**.—Royal Alfred obs., lat. -20° 5' 39", long. 3 h. 50 m. 12.5 s. E. Chiefly meteorological, but solar photos regularly taken.

**Helwan** (near Cairo, Egypt), khedival obs., lat. +29° 51' 34", long. 2 h. 5 m. 22 s. E. Erected in 1904; 30-in. refl. used for photos of southern nebulae.

**Algiers** (Algeria), national obs., lat. +36° 47' 50", long. 0 h. 12 m. 8.4 s. E. Founded 1881; 12.5-in. equat. coudeé and 13-in. phot. refr. by Gautier; transit circle.

**St Helena**, lat. -15° 55' 26" 0", long. 0 h. 22 m. 54.6 s. W. With a transit instrument and mural circle. M. Johnson observed the places of 606 southern stars from 1829 to 1833.

## INDIA

**Madras**, government obs., lat. +13° 4' 8" 0", long. 5 h. 20 m. 53.1 s. E. In 1835 a transit instrument and a mural circle, both of 3½-in. ap., by Dollond, were mounted, and with these T. G. Taylor observed 11,000 stars. A meridian circle by Simms was mounted in 1858, and in 1865 an 8-in. refr., also by Simms, was put up; with the former 550,303 stars were observed in 1862-1887. New obs. built in 1899 at Kodaikanal (Palm Hills), lat. +10° 13' 50", long. 5 h. 9 m. 52 s. E., 7700 ft. above sea-level; 12-in. siderostat and phot. vis. o.g. by Cooke, spectroheliograph, &c. To be devoted chiefly to solar physics.

**Poona**.—Obs. of College of Science. Founded 1888. 12-in. siderostat by Cooke with 9-in. lens by Grubb; 16½-in. s.g. refl. by Grubb, with 6-in. refr. by Cooke; spectroscopes, &c., chiefly for solar work.

**Dehra Dún**.—Obs. of Indian Survey, lat. +30° 18' 51" 8", long. 5 h. 12 m. 13.5 s. E. Regular solar phot. work.

**Trivandrum**, lat. +8° 30' 32", long. 5 h. 7 m. 59 s. E. Founded by the raja of Travancore in 1836. No astronomical work done, but valuable magnetical and meteorological obs. were made by J. A. Brown from 1852 to 1863.

## JAPAN

**Tokyo**, univ. obs., lat. +35° 39' 17" 5", long. 9 h. 18 m. 58.0 s. E.; 5½-in. transit circle by Repsold; 6½-in. refr.

## CHINA

**Zo-Se** (near Shanghai), Jesuit obs., lat. +31° 5' 47" 1", long. 8 h. 4 m. 44.7 s. E. Erected 1899-1901; 16-in. vis., and phot. refr. for solar and stellar phot. and spectroscopic work.

**Hong Kong**, lat. +22° 18' 13" 2", long. 7 h. 36 m. 41.9 s. E. In 1883 the colonial government established an obs., furnished with a 6-in. refr., a small transit instrument and full equipment of magnetical and meteorological instruments.

## TURKSTAN

**Tashkent**, lat. +41° 19' 31" 4", long. 4 h. 37 m. 10.8 s. E. Founded in 1874; 6-in. refr. and meridian circle by Repsold; 13-in. phot. refr. by Henry & Repsold.

## AUSTRALIA

**Paramatta** (New South Wales), lat. -33° 48' 50", long. 10 h. 4 m. 6.3 s. E. Erected by Sir Thomas Macquoddy Brisbane in 1821; handed over to the New South Wales government in 1826; furnished with a transit instrument and a mural circle by Troughton. From about 1835 no obs. seem to have been made; the obs. was abolished in 1855.

**Sydney** (New South Wales), lat. -33° 51' 41" 1", long. 10 h. 4 m. 49.5 s. E. Founded in 1855; furnished with the instrument, from Paramatta. In 1861 a 7½-in. refr. by Merz, and in 1874 an 11½-in. refr. by Schröder, were mounted; in 1879 a meridian circle by Simms of 6-in. ap. was acquired, and later a 13-in. phot. refr. by Grubb.

**Windsor** (New South Wales), lat. -33° 36' 28" 9", long. 10 h. 3 m. 21.7 s. E. Private obs. of Mr J. Tebbutt, who has devoted himself since 1861 to discoveries and obs. of comets, using a 4½-in. refr. by Cooke and an 8-in. refr. by Grubb.

**Melbourne** (Victoria).—Founded in 1853 at Williamstown, lat. -37° 52' 7" 2", long. 9 h. 30 m. 38.8 s. E. In 1861 a meridian circle by Simms of 8-in. ap. was mounted, but in 1863 the obs. was removed to Melbourne, lat. -37° 49' 53" 2", long. 9 h. 39 m. 54.0 s. E. "The great Melbourne telescope," a Cassegrain refl., equatorially mounted, of 4-ft. ap., made by T. Grubb, was erected in 1869, but very little used; there is also an 8-in. refr. by Cooke and a 13-in. phot. refr. by Grubb.

**Adelaide** (South Australia), lat. -34° 55' 33" 8", long. 9 h. 14 m. 21.3 s. E. In operation since 1861; has been gradually improved, and contains now an 8-in. refr. by Cooke and a 6-in. transit circle by Simms.

*Perth* (West Australia), lat.  $-31^{\circ} 57' 7''$ , long.  $7^{\circ} 43' 21''$  S. E. Found 1897: 13-in. phot. and 10-in. vis. refr. by Grubb; 6-in. transit circle by Simms.

**AUTHORITIES.**—In addition to their *Annals or Observations*, the leading national obs. (Greenwich, Paris, Washington, &c.) publish annual reports stating the nature of the work and changes in *personnel* and instruments. Short reports from nearly all British obs. are annually published in the February number of the *Monthly Notices R. Astr. Soc.*, and from most German and some other continental obs. in the *Vierteljahrsschrift d. Astr. Gesellschaft*. Since 1889 much information about American obs. is given in the *Publications of the Astr. Soc. of the Pacific*. Strobant's *Les Observatoires astronomiques et les astronomes* (Brussels, 1907) gives a convenient summary of the *personnel* and equipment of all existing obs. (J. L. E. D.)

**OBSIDIAN**, a glassy volcanic rock of acid composition. A similar rock was named *obsianus* by medieval writers, from its resemblance to a rock discovered in Ethiopia by one Obsius. The early printed editions of Pliny erroneously named the discoverer Obsidius, and the rock *obsidianus*. Rhyolitic lavas frequently are more or less vitreous, and when the glassy matter greatly predominates and the crystals are few and inconspicuous the rock becomes an obsidian; the chemical composition is essentially the same as that of granite; the difference in the physical condition of the two rocks is due to the fact that one consolidated at the surface, rapidly and under low pressures, while the other cooled slowly at great depths and under such pressures that the escape of the steam and other gases it contained was greatly impeded. Few obsidians are entirely vitreous; usually they have small crystals of feldspar, quartz, biotite or iron oxides, and when these are numerous the rock is called a porphyritic obsidian (or hyalo-liparite). These crystals have, as a rule, very good crystalline form, but the quartz and feldspar are often filled with enclosures of glass.

All obsidians have a low specific gravity (about 2.4) both because they are acid rocks and because they are non-crystalline. Their lustre is vitreous except when they contain many minute crystals; they are then velvety or even resinous in appearance. Thin splinters and the sharp edges of fragments are transparent. Black, grey, yellow and brown are the prevalent colours of these rocks. In hand specimens they often show a well-marked banding which is sometimes flat and parallel, but may be sinuous and occasionally is very irregular, resembling the pattern of damascened steel. In such cases the molten rock cannot have been homogeneous, and as it flowed along the ground the different portions of it were drawn out into long parallel streaks. As the rock was highly viscous and the surface over which it moved was often irregular the motion was disturbed and fluctuating; hence the sinuous and contorted appearance frequently assumed by the banding. When crystals are present they generally have their long axes parallel to the fluxion.

Even when conspicuous and well formed crystals are not visible in the rock there is nearly always an abundance of minute imperfect crystallizations (microlites, &c.). They are often so small that high magnifications may be necessary to ascertain their presence. Some are globular and others are rod-shaped; they may be grouped in clusters, stars, rosettes, rows, chains or swarms of indefinite shape. In banded obsidians these microlites may be numerous in some parts but few or absent in others. The larger ones polarize light, have angular outlines like those of crystals, and may even show twinning and definite optical properties by which they can be identified as belonging to feldspar, augite or some other rock-forming mineral. The variety of their shapes is endless. Some are black, very thin and curved like threads or hairs (trichites); often a group of these is seated on a small crystal of augite or magnetite and spreads outwards on all sides. Others have hollow or funnel-shaped ends and are constricted at the middle like a dice cup. In some rocks small rod-like microlites are grouped together in a regular way to form growths which resemble fir branches, fern leaves, brushes or networks, in the same manner as minute needles of ice produce star-like snow crystals or the frost growths on a window pane.

These crystallites (*q.v.*) show that the glassy rock has a tendency to crystallize which is inhibited only by the very viscous state

of the glass and the rapidity with which it was cooled. Another type of incipient crystallization which is excessively common in obsidian is spherulites (*q.v.*), or small rounded bodies which have a radiating fibrous structure. They are of globular shape, less frequently irregular or branching, and may be elongated and cylindrical (axiolites). In some obsidians from Tenerife and Lipari the whole rock consists of them, so closely packed together that they assume polygonal shapes like the cells of a honeycomb. In polarized light they show a weak grey colour with a black cross, the arms of which are parallel to the cobwebs in the eyepiece of the microscope and remain stationary when the section is rotated. Often bands of spherulites alternate with bands of pure glass, a fact which seems to indicate that the growth of these bodies took place before the rock ceased to flow.

As cooling progresses the glassy rock contracts and strain phenomena appear in consequence. Porphyritic crystals often contract less than the surrounding glass, which accordingly becomes strained, and in polarized light may show a weak double refraction in a limited area surrounding the crystal. Minute cracks are sometimes produced by the contraction; they are often more or less straight, but in other cases a very perfect system of rounded fissures arises. These surround little spherules of glass which are detached when the rock is struck with a hammer. There may be concentric series of cracks one within another. The minute globular bodies have occasionally a sub-pearly lustre, and glassy rocks which possess this structure have been called perlitic (*q.v.*). If we take a thin layer of natural Canada balsam and heat it strongly for a little time most of the volatile oils are driven out of it. When it cools it becomes hard, but if before it is quite cold we plunge it into cold water a very perfect perlitic structure will arise in it. Occasionally the rounded cracks extend from the matrix into some of the crystals especially those of quartz which have naturally a conchoidal fracture. If the matrix, however, is originally crystalline it does not seem probable that perlitic structure can develop in it. Hence it may be regarded as diagnostic of rocks which were vitreous when they consolidated.

In mineralogical collections rounded nodules of brown glass, varying from the size of a pea to that of an orange, may often be seen labelled *marekanite*. They have long been known to geologists and are found at Okhotsk, Siberia, in association with a large mass of perlitic obsidian. These globular bodies are, in fact, merely the more coherent portions of a perlitic; the rest of the rock falls down in a fine powder setting free the glassy spherules. They are subject to considerable internal strain, as is shown by the fact that when struck with a hammer or sliced with a lapidary's saw they often burst into fragments. Their behaviour in this respect closely resembles the balls of rapidly cooled, unannealed glass which are called Prince Rupert's drops. In their natural condition the marekanite spherules are doubly refracting, but when they have been heated and very slowly cooled they lose this property and no longer exhibit any tendency to sudden disintegration.

Although rocks wholly or in large part vitreous are known from very ancient geological systems, such as the Devonian, they are certainly most frequent in recent volcanic countries. Yet among the older rocks there are many which, though finely crystalline, have the chemical composition of modern obsidians and possess structures, such as the perlitic and spherulitic, which are very characteristic of vitreous rocks. By many lines of evidence we are led to believe that obsidians in course of time suffer devitrification, in other words they pass from the vitreous into a crystalline state, but as the changes take place in a solid mass they require a very long time for their achievement, and the crystals produced are only of extremely small size. A dull stony-looking rock results, the vitreous lustre having entirely disappeared, and in microscopic section this exhibits a microcrystalline structure, being made up of exceedingly minute grains principally of quartz and feldspar. Often this felsitic devitrified glass is so fine-grained that its constituents cannot be directly determined even with the aid of the microscope, but chemical analysis leaves little doubt as to the real nature of the minerals which have been formed. Many vitreous rocks show alteration of this type in certain parts where either the glass has been of unstable nature or where agencies of change such as percolating water have had easiest access (as along joints, perlitic cracks and the margins of dikes and sills). Obsidians from Lipari often



have felsitic bands alternating with others which are purely glassy. In Arran there are pitchstone dikes, some of which are very completely vitreous, while others are changed to spherulitic felsites more or less silicified. The pitchstone of the Scur of Egg is at its margins characterized by a dull semi-opaque matrix which seems to be the result of secondary devitrification. In the same way artificial glass can be devitrified if it be kept at a temperature slightly below the fusing point for some days. Window glass exposed to alkaline vapours often shows a thin iridescent surface film which is supposed to be due to crystallization; the same change is found in pieces of Roman glass which have been dug out of the ruins of Pompeii.

Obsidians occur in many parts of the world along with rhyolites and pumice. In Europe the best-known localities for them are the Lipari Islands, Pantellaria, Iceland and Hungary. Very fine obsidians are also obtained in Mexico, at the Yellowstone Park, in New Zealand, Ascension and in the Caucasus. Included in this group are some rocks which are more properly to be regarded as vitreous forms of trachyte than as glassy rhyolites (Iceland), but except by chemical analyses they cannot be separated. It is certain, however, that most obsidians are very acid or rhyolitic. The dark, semi-opaque glassy forms of the basic igneous rocks are known as tachylites. The typical obsidians exhibit the chemical peculiarities of the acid igneous rocks (viz. high percentage of silica, low iron, lime and magnesia, and a considerable amount of potash and soda).

The chemical composition of typical obsidians is shown by the following analyses:—

	SiO <sub>2</sub>	Al <sub>2</sub> O <sub>3</sub>	FeO	Fe <sub>2</sub> O <sub>3</sub>	CaO	MgO	K <sub>2</sub> O	Na <sub>2</sub> O	H <sub>2</sub> O
I. Yellowstone Park	74.70	13.72	0.62	1.01	0.78	0.14	4.02	3.90	0.62
II. Iceland	75.28	10.22	..	4.24	1.81	0.25	2.44	5.53	0.23
III. Mexico	73.63	14.25	1.80	..	tr.	1.42	4.39	4.61	..

Obsidian, when broken, shows a conchoidal fracture, like that of glass, and yields sharp-edged fragments, which have been used in many localities as arrow-points, spear-heads, knives and razors. For such purposes, as also for use as mirrors, masks and labrets, it was extensively employed, under the name of *italli*, by the ancient Mexicans, who quarried it at the Cerro de las Navajas, or "Hill of Knives," near Timapan. The natives of the Admiralty Islands have used it for the heads of spears. By the ancient Greeks and Romans obsidian was worked as a gem-stone; and in consequence of its having been often imitated in glass there arose among collectors of gems in the 18th century the practice of calling all antique pastes "obsidians." At the present time obsidian is sometimes cut and polished as an ornamental stone, but its softness ( $H=5$  to  $5.5$ ) detracts from its value. Certain varieties, notably some from Russia, possess a beautiful metallic sheen, referable to the presence of either microscopic fissures or enclosures. The substance known as moldavite, often regarded as an obsidian, and the so-called obsidian bombs, or obsidianites, are described under **MOLDAVITE**. (J. S. F.)

**OBSTETRICS**, the science and art of midwifery (Lat. *obsteris*, a midwife, from *obstare*, to stand before). Along with Medicine and Surgery, Obstetrics goes to form what has been called the Tripos of the medical profession, because every person desiring to be registered under the Medical Acts must pass a qualifying examination alike in medicine, surgery and midwifery. The term Gynaecology (*g.v.*), which has come to be applied to the study of the diseases of the female generative system, in its primary sense includes all that pertains to women both in health and disease. Obstetrics, or midwifery, is more specially that part of the science of gynaecology which deals with the care of a pregnant woman and the ushering of her child into the world.

**Tokology**—the doctrine of parturition—is the most distinctive sphere of interest for obstetricians, and here their activities bring them into a closer approximation to the work of surgeons. As a science it demands a study of the phenomena of labour, which in their ordered succession are seen to present three distinct stages: one of preparation, during which the uterus dilates sufficiently to allow of the escape of the infant; a second, of progress, during which the infant is expelled; and a third, of the extrusion of the after-birth or placenta. In each of the stages analysis of the phenomena reveals the presence of three elements which are known as the factors of labour, viz. the powers or forces which are engaged in the emptying of the uterus; the passages or canals through which the ovum is driven; and

the passenger or body that is being extruded. The mechanism of labour depends on the balance of these factors as they become adjusted to each other in the varying phenomena of the several stages. The diversities that are met with in different labours even of the same woman have led to their being classified into different groups. A natural labour is commonly defined as one where the child presents by the head and the labour is terminated within twenty-four hours. From this it is obvious that no case of labour can be defined at its onset. The relation of the factors may warrant a favourable expectation; but until the labour is completed, and completed within a reasonably safe period, it cannot be classed as natural. The element of time has this importance, that it is found that, apart from all accidents and interferences, the mortality both to mother and child becomes greater the longer the duration of the labour. Hence lingering or tedious labours, in which the child still presents with the head, but is not expelled within twenty-four hours after the onset of labour-pains, are properly grouped in a separate class, although they are terminated without operative interference. In the class of preternatural labours, where the head comes last instead of first, there are two subdivisions, according as the child presents

by the breech and feet, or lies transversely as a cross-birth, and has usually to be delivered artificially. Operative or instrumental labours vary according as the procedures adopted are safe in principle to mother and child, such as turning and

the application of the midwifery forceps; or as they involve damage to the infant in the various forms of embryotomy; or are more dangerous to the mother, as in the Caesarean section and symphysiotomy. A final class of labours includes the cases where some complication or anomaly arises and becomes a source of danger, independently of disturbances of the mechanism or of any operative interference. These complex labours are due to complications that may be maternal, such as haemorrhage and convulsions; or foetal, such as twins or prolapse of the umbilical cord. To cope with these anomalies an obstetrician requires all the resource of a physician and all the dexterity of a surgeon.

The interest of obstetricians in their patients does not end with the birth of the children, even after natural labours. The puerpera is still a subject of care. The uterus, that during its nine months' evolution had been increasing enormously in all its elements, has in six weeks to undergo an involution that will restore it to its pregravid condition. The allied organs share in their measure in the change, all the systems of the body feel the influence, and especially the mammary glands take on their function of providing milk for the nutriment of the new-born infant. A patient with some latent flaw in her constitution may pass the test of pregnancy and labour with success, only to succumb during the puerperium. Of patients who become insane in connexion with child-bearing, a half manifest their mental disorder first during the days or weeks immediately succeeding their confinement, and numbers more whilst they are suckling their infants. A woman may have had an easy labour, and may have been thankful at the time for help from a hand that she did not know to be unclean; three days later germs left by that hand may have so multiplied within her that she is in mortal danger from septicaemia. The management of the puerperal patient requires not only the warding off of deleterious influences, but the watching of the normal processes, because slight deviations in these, undetected and uncorrected now, may become later a source of lifelong invalidism. It remains further to be noted that to obstetricians belong the earliest stages of pediatrics in their care of the new-born child. In some old works practitioners of this branch of the profession are described as *δμφολοτρόχοι*, because their first business was to cut the umbilical cord. The causes of the high death-rate among infants, whether due to ante-natal, intra-natal or neo-natal conditions, come under their observation. They have charge of the whole wide field of the hygiene, pathology and therapeutics of infancy.

*Historical Sketch.*—The origin of midwifery is lost in the mists of human origins. The learned Jean Astruc, who gave a lead to higher critics in their analysis of the Pentateuch by pointing out the presence of Elohist and Jehovistic elements, exercised his imagination in fancying how the earliest pair comported themselves at the birth of their first child, and especially how the husband would have to learn what to do with the placenta and umbilical cord. His speculations are not in the least illuminative. The Mosaic writings let us see women of some experience and authority by the side of a Rachel dying in labour, or a Tamar giving birth to twins, and superintending the easy labours of Hebrew slaves in Egypt. The Ebers Papyrus (1550 B.C.), which Moses may have studied when he grew learned in all the wisdom of the Egyptians, is the oldest known medical production. It contains prescriptions for causing abortion, for promoting labour, for curing displacements of the uterus, &c. But there is no indication as to how labours are to be managed, and with regard to the child there are only auguries given as to whether it will live or die, according, e.g. as its first cry after it is born sounds like *m̄* or *bd*.

The story of the rise and progress of midwifery is intimately bound up with the history of medicine in general. The obstetrician, looking for the dawn of his science, turns like his fellow-workers in other medical disciplines to the Hippocratic writings (400 B.C.). Now the father of medicine was not an obstetrician. As with Egyptians and Hebrews, the skilled attendants on women in labour among the Greeks were also women. But since nothing that concerned the ailments of humanity was foreign to Hippocrates, there are indications in the writings that are accounted genuine of his interest in the disorders of females—in their menstrual troubles, in their sterility, in their gestation symptoms, and in their puerperal diseases; his oath forewarns the use of abortifacients, and he recommends the use of sternutatories to hasten the expulsion of the after-birth. In the Hippocratic writings that are supposed to be products of his followers, some of these subjects are more fully dealt with; but whilst the physician is sometimes called in to give advice in difficult labours, so that he can describe different kinds of presentation and can speak of the possibility of changing an unfavourable into a favourable lie of the infant, it is usually only with cases where the child is already dead that he has to deal, and then he tells how he has to mutilate and extract it. So these writings furnish us with the earliest account of the accoucheur's armamentarium, and let us see him possessed of a *μαχαίριον*—a knife or perforator for opening the head; a *πίεστρον*—a comminutor for breaking up the bones; and a *δακτυλή*—an extractor for hooking out the infant. The classical writers of Greece give the same impression as to the primitive stage of obstetrics. Women, like the mother of Socrates, have the charge of parturient women. Where divine aid is sought, goddesses are invoked to facilitate the labour. Gods or men are only called in where graver interference is required, as when Apollo rescued the infant Aesculapius by a Caesarean section performed on the dying Semele. Some midwives are known to history, and extracts from the writings of one Aspasia are embedded in the works of later authors. In the great medical school of Alexandria, when the science of human anatomy began to take shape, Herophilus rendered a service to obstetrics in giving a truer idea of the anatomy of the female than had previously prevailed; other physicians give evidence of their interest in midwifery and the diseases of women, and some experience was gradually being acquired and transmitted through the profession until we find from Celsus (in the reign of Augustus) that when surgeons were called in to help the attendant woman they could sometimes bring about the delivery, without destroying the infant, by the operation of turning. In the 2nd century Soranus wrote a work on midwifery for the guidance of midwives, in which for the first time the uterus is differentiated from the vagina and instruction is given for the use of a speculum. A contemporary, Moschion, wrote a guide for midwives which, with that of Soranus, may be said to touch the high-water mark of archaic midwifery. It is written in the form of question and answer, was much prized at the time

of the Renaissance, and was used as the basis of the first obstetric work that issued from a printing-press. Philumenos wrote a treatise of some value at the same epoch, but it is only known from the free use made of it by subsequent writers, such as Aëtius in the beginning of the 6th century. Like Oribasius, who preserved in his compilation the work of Soranus, Aëtius draws largely on preceding writers. His treatises on female diseases constitute an advance on previous knowledge, but there is no progress in midwifery, though he still makes mention of turning. This operation has disappeared from the pages of Paulus Aegineta, an 8th-century author, the last to treat at length of obstetrics and gynaecology ere the night of the dark ages settled down on the Roman world, and it is not heard of again till a millennium had passed. During the centuries when the progress of medicine was dependent on the work of the Arabian physicians, the science of obstetrics stood still. We are curious to know what Rhazes and Avicenna in the 9th and 10th centuries have to say on this subject. But they know little but what they have learned from the Greek writers, and they show a great tendency to relapse to the rudest procedures and to have recourse to operative interferences destructive to the child. Interest attaches to the work of Albucasis in the 12th century, in that he is the first to illustrate his pages with figures of the knives, crushers and extractors that were employed in their gruesome practices, and that he gives the first history of a case of extra-uterine pregnancy.

We come down to the 16th century before we begin to see any indication of the development of obstetrics towards a place among the sciences. Medicine and surgery profited earlier by the intellectual awakenings of the Renaissance and the Reformation. In anatomical theatres and hospital wards associated with universities great anatomists and clinicians began to discard the dogmas of Galen, and to teach their pupils to study the body and its diseases with unprejudiced minds. But the practice of midwifery was still among all people in the hands of women, and when in 1513 Eucharius Roesslin of Frankfort published a work on midwifery, it bore the title *Der schwangeren Frauen und hebbamen Rosengarten*. Translated into English by Thomas Raynald with the altered title, *The Birth of Mankynd*, it is mainly compiled from Moschion, and the Soranus and Philumenos fragments of Oribasius and Aëtius, and is intended as a guide to pregnant women and their attendant nurses. It was illustrated with fanciful figures of the foetus *in utero* that were reproduced in other works of later date—as in the *Rosengarten* of Walter Reiff of Strassburg in 1546 and the *Hebbammenbuch* of Jacob Rueff of Zurich in 1554, the latter of which appears in English dress as *The Expert Midwife*. The greatest impulse to the progress of midwifery was given in the middle of the 16th century by the famous French surgeon Ambroise Paré, who revived the operation of podalic version, and showed how by means of it surgeons could often rescue the infant even in cases of head presentation, instead of breaking it up and extracting it piecemeal. He was ably seconded by his pupil Gullemeau, who translated his work into Latin, and at a later period himself wrote a treatise on midwifery, an English translation of which was published in 1612 with the title *Child-Birth; or, The Happy Deliverer of Women*. The close of the 16th century is rendered further memorable in the annals of midwifery by the publication of a series of works specially devoted to it. Three sets of compilations, containing extracts from the various writers on obstetrics and gynaecology from the time of Hippocrates onwards, were published under the designation of *Gynaecia* or *Gynaeciorum*—the first edited by Caspar Wolf of Zurich in 1566, the second by Caspar Bauhin of Basel in 1586, and the third by Israel Spach of Strassburg in 1597. Spach includes in his collection not only Paré's obstetrical chapters, but the Latin translation of the important *Traitée nouveau de l'hysterotomokotie*, published by the French surgeon Francis Rousset in 1581, which is the first distinct treatise on an obstetric operation, and advocates the performance of Caesarean section on living women with difficult labours. From this time onwards evidence accumulates of the growing interest

of members of the medical profession, and more especially of surgeons, in the practice of midwifery, and after the middle of the 17th century they began to publish the records of their experiences in special treatises. The most important of these writers were French—as Mauriceau, Viardel, Paul Portal, Peu and Dionis. The work of Mauriceau, which first appeared in 1668, is specially interesting from its having been translated into English in 1672 by Hugh Chamberlen, who in his preface made the then incredible statement that his father, his brothers, and himself had long attained to and practised a way to deliver women in difficult labours without hooks, where other artists used them, and without prejudice to mother or child. Many years had still to elapse before the secret of the Chamberlens leaked out. In the course of this century some women who had large experience in midwifery appeared as authors. Thus in England Jane Sharp in 1671 wrote *The Midwives' Book, or the whole art of Midwifery discovered*; in Germany, Justine Siegemund, in 1690, *Die Chur-Brandenburgische Hoff-Weh-mutter*; and earlier and better than either, in France, Louise Bourgeois in 1626 published *Observations sur la sterilité et maladies des femmes*. Perhaps they were beginning to feel that there was some need to assert their power, for it was during this century that parturient ladies began to call in men to attend them in natural labours. According to Astruc, Madame de la Vallière wished her confinement to be kept secret, and Louis XIV., in June 1663, sent for Jules Clement, the court surgeon, to superintend the delivery. This was accomplished successfully. The king gave him the title of accoucheur. Clement afterwards attended the dauphiness and other court ladies, and went thrice to Madrid to assist at the confinement of the queen of Philip IV. Up till this epoch physicians and surgeons had only been summoned to the lying-in room by midwives who found themselves at the end of their resources, to give help in difficult cases where the child was usually dead and the mother often moribund. Now that it began to be a fashion for women in their ordinary confinements to be under the surveillance of a physician, it became possible for men with their scientific training to study the normal phenomena of natural labour, and through the medium of the printing-press to communicate the results of their observation and experience to their professional brethren. Hence the books of the men already referred to, and of others that appeared later, such as the *Traité complet des accouchemens* of De la Motte, 1721, which is a storehouse of acute observations and wise discussion of obstetric measures. In other countries than France physicians and surgeons began to take up midwifery as a speciality and not as a subsidiary part of their practice, of which they were somewhat ashamed (le Bon, one of the writers whose work is found in Bauhin's *Gynaecia*, says: "Haec ars viros dedecet"), and it was in Holland that a work was produced that has earned for its author the designation of the Father of Modern Midwifery. Heinrich van Deventer, who practised as an obstetrician at the Hague along with his wife (a *Vroedvrouw*, as he was a *Vroedmeester*), published in 1606 a preliminary treatise called *Dageraad (Aurora) der Vroedvrouwen*, and in 1701 he followed it up by a more complete second volume, of which the Latin edition that came out simultaneously with the Dutch has a title beginning *Operationes Chirurgicae Novum Lumen Exhibentes Obstetricantibus*. It has the supreme value of being the first work to give a scientific description of the pelvis, and to take some steps towards the development of the mechanism of labour. The "obstetricantes" for whom Deventer wrote are both men and women. In the early part of the 18th century women had still the main and often the sole charge of their parturient sisters; but the practice of having a doctor to superintend or to supersede the midwives kept spreading among the classes who could afford to pay the doctor's fee; and by the time Deventer's treatise was doing its educational work in an English translation, as *The Art of Midwifery Improved*, in 1716, the doctors were getting into their hands the "harmless forceps" with which a living child could be extracted without detriment to the mother, in conditions where formerly her child's life was sacrificed and her own endangered. This life-saving instrument was invented

in London, but by a man not of English birth. The Huguenot, William Chamberlen, fled from Paris to escape the St Bartholomew massacres, carrying with him to Southampton his wife, his two sons, and a daughter. William Chamberlen seems to have been a surgeon, and his descendants through four generations had large and lucrative practices in London. The eldest son Peter, who was old enough when he came to England to be able to attest the birth and baptism of a younger brother, is, on good grounds, credited with being the inventor of the forceps, which for a century was kept a secret among brothers, sons and grandsons. Hugh, indeed, a great-grandson of William, and the translator of Mauriceau, had offered to sell the family secret for 10,000 crowns; but his failure to effect delivery in a test case that Mauriceau put to him led the profession to believe that he was a boastful quack. Palfyn of Ghent, when in Paris in 1723, putting a work on anatomy through the press, laid before the Academy of Science a pair of forceps, which was figured in Heister's surgery in 1724. He has thus the honour of first laying before the profession a midwifery forceps. But his instrument was ill-constructed, and never came into general use. Meanwhile the knowledge that the Chamberlens were really possessed of a serviceable instrument must have stimulated other practitioners. Perhaps a colleague with a keen eye may have got sight of it on some occasion, or an intelligent midwife had been able to describe the "tongs" which she had seen one of the family apply. In 1734 Dr Edward Hody published a record of *Cases in Midwifery* that had been written by Mr William Giffard, "surgeon and man-midwife." The dates range from January 1724 to 1731. Amongst the cases are several where he effected the delivery by means of the forceps—"extractor," he calls it—of which a figure is given; and when Edmund Chapman, who practised first at Halstead and afterwards in London, published his *Treatise on the Improvement of Midwifery* in 1733, he speaks of the use of the forceps as "now well known to all the principal men of the profession both in town and country."

In the course of the 18th century the development of midwifery in the hands of medical men made greater strides than in all the preceding ages. The progress was accelerated by the establishment of chairs of midwifery in the universities of various countries, Edinburgh taking the lead in the appointment of a professor in 1726, and Strassburg coming closely after in 1728. In Strassburg the chair had the advantage of being at once associated with a clinical service. Lecturing was carried out, moreover, by men who were devoting themselves as specialists in midwifery and the diseases of women and infants, and were succeeding in developing lying-in institutions for the benefit of poor women in labour that became schools of instruction both for midwifery nurses and for medical students. Two new operations came during this epoch to enhance the powers of the obstetrician, viz. symphysiotomy, first introduced by Sigault in Paris; and the induction of premature labour, first carried out by Macauley in London in circumstances described by Denman in the preface to his *Midwifery*. William Hunter in London, Sir Fielding Ould in Dublin, Röderer in Göttingen, Camper in Amsterdam, Baudelocque in Paris, Saxtorph in Copenhagen, and many other authors contributed to progress by their atlases and their books. But there are three whose names stand out pre-eminently because of the influence they exerted on the whole obstetric world—Levret, Smellie and Boër. Kilian, in his *vidimus* of the history of midwifery, calls Levret "one of the greatest masters in the department that ever lived." Of Smellie he says: "Inferior to Levret in nothing, he excels him in much." Boër he characterizes as "the most meritorious and important of German obstetricians." Levret improved the construction of the forceps, and widened the sphere of their applicability; Smellie worked in the same direction, and furnished, moreover, descriptions and illustrations of natural and morbid labours that are of classical value; and Boër first clearly placed pregnancy (which Mauriceau, e.g. had spoken of as "a nine months' disease") and parturition in the category of physiological processes that might be hindered rather than

helped by the pragmatism of interferences of meddlesome midwives.

Throughout the 19th century midwifery continued to advance, gynaecology grew into a special department with an extensive literature, the mechanism of labour developed under the clinical observations of men like Nägele and the study of such frozen sections of cadavers as were made by Braune, the indications for interference became more clear and the methods of interference more simple and safe, and a whole realm of antenatal pathology and teratology was added to the domain of science, while practitioners learned the art of saving premature and delicate infants by the use of the incubator and proper alimentation. Every advance in all the cognate sciences was appreciated and applied for the advancement of obstetrics. But there are two achievements which will make the 19th century for ever memorable in the annals of midwifery—the abolition of the pains of labour and the arrest laid on mortality from the so-called puerperal fever. In February 1847 Sir J. Y. Simpson, choosing a case where he had to deliver by turning, put the patient asleep with ether. Seeing that the uterine contractions continued, though the attendant pain was abolished, he proceeded to administer ether in cases of natural labour, and in November of the same year demonstrated the virtues of chloroform, and so furnished the most serviceable anaesthetic, not only to the obstetrician in the lying-in room, but to the surgeon on the battlefield, and to the general practitioner in his everyday work. Ignaz Philipp Semmelweis, assistant in the maternity hospital of Vienna, was struck and saddened with the appalling mortality that attended the delivery of the women under his care, as many as one (in some months three) out of every ten of the puerperae being carried out dead. He observed that the mortality was much higher in the wards allotted to the tuition of students than in those set apart for the training of nurses. In the spring of 1847 he saw at the post-mortem examination of a young colleague who had died of a poisoned wound, that the appearances were the same as he had too often had occasion to see at the post-mortem examinations of his puerperae. He ordered that every student who assisted a woman in her labour must first wash his hands in a disinfectant solution of chloride of lime, and in 1848 already the mortality was less in the students' than it was in the nurses' wards. Thus the first light was shed on the nature of the mischief of which multitudes of puerperal patients perished, and the first intelligent step was taken to lessen the mortality. When, some twenty years later, Lister had applied the bacteriological principles of Pasteur with beneficent results to surgery, obstetricians gladly followed his lead, and the 19th century beheld added to the comfort of anaesthetic midwifery the confidence of midwifery antiseptic and even aseptical.

The most exhaustive treatise on the earlier history of midwifery is von Siebold, *Versuch einer Geschichte der Geburtshilfe* (Berlin, 1839).

**OCALA** (a Seminole word for green or fertile land), a city and the county-seat of Marion county, Florida, U.S.A., in the N. central part of the state, about 100 m. S.W. of Jacksonville. Pop. (1900) 3380, (1905) 4493, of whom 2467 were negroes, (1910) 4370. It is served by the Seaboard Air Line and the Atlantic Coast Line railways. About 6 m. E. is Silver Spring, the largest and best known of the springs of Florida. Its basin is circular, about 600 ft. in diameter; it is about 65 ft. in depth, and its waters are remarkable for their transparency and refractive powers. According to the estimate of Dr D. G. Brinton, the spring discharges more than 300,000,000 gallons of water daily, its outflow forming what is known as Silver Spring Run, 9 m. long, emptying into the Oklawaha river and navigable by small river steamers. For the drainage and sewerage of the city a subterranean river whose source and mouth are unknown is utilized. The city is the seat of the Emerson Memorial and Industrial Home (Methodist Episcopal) for negro girls. Ocala was settled in 1845, but its development dates from 1880, when it was first chartered as a city. In December 1890 it was the meeting-place of the National Convention of the Farmers'

Alliance, which promulgated a statement of political principles generally known as the "Ocala Platform." (See FARMERS' MOVEMENT.)

**OCAÑA**, a town of central Spain, in the province of Toledo; on the extreme north of the tableland known as the Mesa de Ocaña, with a station on the railway from Aranjuez to Cuenca. Pop. (1900) 6616. The town is surrounded by ruined walls, and in it are the remains of an old castle. In one of its parish churches is the chapel of Nuestrra Señora de los Remedios, in which Ferdinand and Isabella were married in 1460. Ocaña is the Vicus Cuminarius of the Romans, and was the dowry that El Motamid of Seville gave his daughter Zaida on her marriage with Alphonso VI. of Castile (1072-1109). Near Ocaña, on the 10th of November 1809, the Spanish under their Irish general Lacy were routed by the French under Joseph Bonaparte and Marshal Soult.

**OCCARINA**, a wind instrument invented in Italy, which must be classed with musical toys or freaks, although concerted music has been written for it. The occarina consists of an earthenware vessel in the shape of an egg with a pointed base and a tube like a spout in the side, which contains the mouthpiece. There are usually 10 holes in the front surface of the instrument, nine for fingers and thumb and a vent hole; the newer models have 8 holes and two keys. By half covering the holes the semitones are obtained.

**O'CAROLAN** (or CAROLAN), **TURLOGH** (1670-1738), Irish bard, son of John O'Carolan, a farmer, was born at Newtown, near Nobber, in the county of Meath. The family is said to have belonged to the sept of MacBradaigh, and the bard's great-grandfather was a chieftain. The O'Carolans forfeited their estates during the civil wars, and Turlogh's father settled at Alderford, Co. Roscommon, on the invitation of the family of M'Dermott Roe. In his eighteenth year he became blind from smallpox. He received special instruction in music, and used to wander with his harp round the houses of the surrounding country, mainly in Connaught. The famous song *Receipt for Drinking* may be responsible for the allegation that he was addicted to intemperate drinking, but Charles O'Connor (1710-1791), the antiquary, who had personal knowledge of him, gives him a good character in private life. The number of Carolan's musical pieces, to nearly all of which he composed verses, is said to exceed two hundred. He died on the 25th March 1738, and was buried at Kilonran.

His poetical *Remains* in the original Irish, with English metrical translations by Thomas Furlong, were printed in Hardiman's *Irish Minstrelsy* (1831). Many of his songs were preserved among the MSS. in the British Museum.

**OCCAM**, **WILLIAM OF** (d. c. 1349), English schoolman, known as *Doctor invincibilis* and *Venerabilis inceptor*, was born in the village of Ockham, Surrey, towards the end of the 13th century. Unattested tradition says that the Franciscans persuaded him while yet a boy to enter their order, sent him to Merton College, Oxford (see G. C. Brodric, *Memorials of Merion College*, p. 104), and to Paris, where he was first the pupil, afterwards the successful rival, of Duns Scotus. He probably left France about 1314, and there are obscure traces of his presence in Germany, in Italy, and in England during the following seven years. It has generally been held that in 1322 he appeared as the provincial of England at the celebrated assembly of the Franciscan order at Perugia, and that there he headed the revolt of the Franciscans against Pope John XXII.; but, according to Little (*English Historical Review*, vi. 747), the provincial minister on this occasion was William of Nottingham. Probably, however, Occam was present at the assembly. His share in this revolt resulted in his imprisonment, on the charge of heresy, for seventeen weeks in the dungeons of the papal palace at Avignon. He and his companions—Michael of Cesena, general of the order, and Bonagratia—managed to escape, and found their way to Munich, where they aided Louis IV. or V. (q.v.) of Bavaria in his long contest with the papal curia. It was for Occam's share in this controversy that he was best known in his lifetime. Michael of Cesena

died in 1342, and Occam, who had received from him the official seal of the order, was recognized as general by his party. The date of his death and the place of his burial are both uncertain. He probably died at Munich in 1349.

William of Occam was the most prominent intellectual leader in an age which witnessed the disintegration of the old scholastic realism, the rise of the theological scepticism of the later middle ages, the great contest between pope and emperor which laid the foundations of modern theories of government, and the quarrel between the Roman curia and the Franciscans which showed the long-concealed antagonism between the theories of Hildebrand and Francis of Assisi; and he shared in all these movements.

The common account of his philosophical position, that he reintroduced nominalism, which had been in decadence since the days of Roscellinus and Abelard, by teaching that universals were only *flatus vocis*, is scarcely correct. The expression is nowhere found in his writings. He revived nominalism by collecting and uniting isolated opinions upon the meaning of universals into a compact system, and popularized his views by associating them with the logical principles which were in his day commonly taught in the universities. He linked the doctrines of nominalism on to the principles of the logic of Pselus, which had been introduced into the West in the *Summulae* of Peter of Spain, and made them intelligible to common understanding. The fundamental principles of his system (see SCHOLASTICISM) are that "Essentia non sunt multiplicanda praeter necessitatem" ("Occam's Razor"), that nouns, like algebraic symbols, are merely denotative terms whose meaning is conventionally agreed upon (*suppositio*), and that the destructive effect of these principles in theological matters does not in any way destroy faith (see the *Centilogium Theologicum*, Lyons, 1495, and *Tractatus de Sacramento* Alaris).

In the *Opus nonaginta dierum* (1330) (written in reply to John XXII's libellus against Michael of Cesena), and in its successors, the *Tractatus de dogmatibus Johannis XXII. papae* (1333-1334), the *Compendium errorum Johannis XXII. papae* (1335-1338) and in the *Defensorium contra errores Johannis XXII. papae* (1335-1339), Occam only incidentally expounds his views as a publicist; the books are mainly some of them entirely, theological, but they served the purpose of the emperor and of his party, because they cut at the root of the spiritual as well as of the temporal supremacy of the pope. In his writing *Super potestate summi pontificis octo questionum decisiones* (1339-1342) Occam attacks the temporal supremacy of the pope, insists on the independence of kingly authority, which he maintains is as much an ordinance of God as is spiritual rule, and discusses what is meant by the state. His views on the independence of civil rule were even more decidedly expressed in the *Tractatus de jurisdictione imperatoris in causis matrimonialibus*, in which, in spite of the medieval idea that matrimony is a sacrament, he demands that it belongs to the civil power to decide cases of affinity and to state the prohibited degrees. By 1343 there was in circulation his great work the *Dialogus* (see Goldast ii. 398-957), in which he attempted to present his views in a complete summary. It consists of three parts. The first is the *De iustis hereticorum*, and deals with the pope as arbiter in the matter of heresy. The second part is the refutation of the doctrines of John XXII. (see above treatises). The third was to be in nine sections, of which the first and second sections alone remain to us. It is probable that the *Opus nonaginta dierum* and the *Compendium errorum* were intended to form part of the work. His last work, *De Electione Caroli IV.*, restates his opinions upon temporal authority and adds little that is new.

In all his writings against Pope John XXII. (*q.v.*) Occam inveighs against the pope's opinions and decisions on the value of the life of poverty. The *Compendium errorum* selects four papal constitutions which involved a declaration against evangelical poverty, and insists that they are full of heresy. Occam was a sincere Franciscan, and believed with his master that salvation was won through rigid imitation of Jesus in His poverty and obedience, and up to his days it had always been possible for Franciscans to follow the rules of their founder within his order. John XXII. however, condemned the doctrine and excommunicated its supporters, some of whom were so convinced of the necessity of evangelical poverty for a truly Christian life that they denounced the pope when he refused them leave to practise it as Antichrist. After Occam's days the opinions of Francis prevailed in many quarters, but the genuine Franciscans had no place within the church. They were Fratelli, Beghards, Lollards or other confraternities unrecognized by the church and in steady opposition to her government.

Behind the theological and political works above quoted, Occam

wrote *Summa Logices* (Paris, 1488, Oxford, 1675) commentaries on Porphyry's *Isagoge*, on the *Categoriae*, *De Interpretatione* and *Elenchi* of Aristotle. These latter were printed in 1496 at Bologna, and entitled *Expositio Aurea super totam artem veterem; Quaestiones in quatuor libros sententiarum* (Lyons, 1495).

There is no good monograph on Occam. For an account of his logic, see Prantl, *Geschichte der Logik* (1855-1870); for his philosophy, see Stöckl, *Geschichte der Philosophie des Mittelalters* (1864-1866), vol. ii., for his publicist writings, see Riezler, *Die literarischen Widersacher der Päpste zur Zeit Ludwigs des Bayers* (1874). See also T. M. Lindsay's article on "Occam and his connexion with the Reformation" in the *Biog. Quart. Review* (July, 1872). Among ancient documents consult Denife and Chataelain's *Chartularium Universitatis Parisiensis*, vol. ii. pt. i. (Paris, 1887); Wadding's *Annales Minorum* (ed. Fonseca, vols. 7 and 8, Rome, 1733). For a list of Occam's works, see Little's *Grey Friars*, pp. 225-234.

(T. M. L.)

**OCCASIONALISM** (Lat. *occasio*, an event), in philosophy, a term applied to that theory of the relation between matter and mind which postulates the intervention of God to bring about in the one a change which corresponds to a similar change in the other. The theory thus denies any direct interaction between matter and mind. It was expounded by Geulincx and Malebranche to avoid the difficulty of Descartes's dualism of thought and extension, and to explain causation. Thus mind and matter are to Geulincx only the "occasional" causes of each other's changes, while Malebranche, facing further the epistemological problem, maintains that mind cannot even know matter, which is merely the "occasion" of knowledge.

**OCCLEVE** (or HOCLEVE), THOMAS (1368-1450?), English poet, was born probably in 1368/9, for, writing in 1421/2 he says he was fifty-three years old (*Dialog*, l. 246). He ranks, like his more voluminous and better known contemporary Lydgate, among those poets who have a historical rather than intrinsic importance in English literature. Their work rarely if ever rises above mediocrity; in neither is there even any clear evidence of a poetic temperament. Yet they represented for the 15th century the literature of their time, and kept alive, however faintly, the torch handed on to them by their "maister" Chaucer, to whom Occleve pays an affectionate tribute in three passages in the *De Regimine Principum*. What is known of Occleve's life has to be gathered mainly from his works. At eighteen or nineteen he obtained a clerkship in the Privy Seal Office, which he retained on and off, in spite of much grumbling, for about thirty-five years. He had hoped for a benefice, but none came; and in 1399 he received instead a small annuity, which was not always paid as regularly as he would have wished. "The Letter to Cupid," his first poem to which we can affix a date, was translated from *L'Épître au Dieu d'Amours* of Christine de Pisan in 1402, evidently as a sort of antidote to the moral of *Troilus and Cressida*, to some MSS. of which we find it attached. "La Male Regle," one of his most readable poems, written about 1406, gives some interesting glimpses of his "miserly" youth. But about 1410 he settled down to married life, and the composition of moral and religious poems. His longest work, *The Regement of Princes or De Regimine Principum*, written for Prince Hal shortly before his accession, is a tedious homily on the virtues and vices, imitated from Aegidius de Colonna's work of the same name, from the supposititious epistle of Aristotle, known as the *Secreta secretorum*, and the work of Jacques de Cessoles (fl. 1300) Englished later by Caxton as *The Game and Playe of Chess*. It is received by a proem, about a third of the whole, containing some further reminiscences of London tavern and club life, in the form of dialogue between the poet and a beggar. On the accession of Henry V. Occleve turned his muse to the service of orthodoxy and the Church, and one of his poems is a remonstrance addressed to Oldcastle, calling upon him to "rise up, a manly knight, out of the slough of heresy." Then a long illness was followed for a time, as he tells us, by insanity. His "Dialog with a Friend," written after his recovery, gives a naïve and pathetic picture of the poor poet, now fifty-three, with sight and mind impaired, but with hopes still left of writing a tale he owes his good patron, Humphrey of Gloucester, and of translating a small Latin treatise, *Scite Mori*, before he dies. His hopes were fulfilled in

his moralized tales of "Jereaslus' Wife" and of "Jonathas," both from the *Gesta Romanorum*, which, with his "Learn to die," belong to his old age. After finally retiring from his privy seal clerkship, he was granted in 1424 sustenance for life in the priory of Southwick, Hants, on which, with his former annuity, he appears to have lived till about the middle of the century. A "Balade to my gracious Lord of Yorke" probably dates from 1448 or later.

The main interest for us in Occleve's poems is that they are characteristic of his time. His hymns to the Virgin, balades to patrons, complaints to the king and the king's treasurer, versified homilies and moral tales, with warnings to heretics like Oldcastle, are illustrative of the blight that had fallen upon poetry on the death of Chaucer. The nearest approach to the realistic touch of his master is to be found in Occleve's "Male Regle." But these pictures of 15th-century London are without even the occasional flash of humour that lightens up Lydgate's *London Lackpenny*. Yet Occleve has at least the negative virtue of knowing the limits of his powers. He says simply what he means, and does not affect what he does not feel. A Londoner, to whom the country was evidently a bore, he has not afflicted us with artificial May mornings; and it is doubtful whether a single reference to nature can be found among his poems. He has yet another distinction among his contemporaries: he wrote no allegory. Whether we ascribe it to his lack of "engine," or to the influence of Chaucer when in his later years he had discovered the limitations of this poetic form, we cannot but be grateful to the poet who has spared us. As a metrist Occleve is also modest of his powers. He confesses that

Fader Chaucer fayn wolde han me taught,  
But I was dul and learned lite or naught;

and it is true that the scansion of his verses seems occasionally to require, in French fashion, an accent on an unstressed syllable. Yet his seven-line (or *rime royale*) and eight-line stanzas, to which he limited himself, are perhaps more frequently reminiscent of Chaucer's rhythm than are those of Lydgate.

A poem, "Ad beatam Virginem," generally known as the "Mother of God," and once attributed to Chaucer, is copied among Occleve's works in MS. Phillips 8151 (Cheltenham), and may thus be regarded as his work. Occleve found an admirer in the 17th century in William Browne, who included his "Jonathas" in the *Shepherds Pipe* (1614). Browne added a eulogy of the old poet, whose works he intended to publish in their entirety (Works, ed. W. C. Hazlitt, 1869, ii. 196-198). In 1796 George Mason printed six poems by Thomas Hoccleve never before printed. . . . "De Regimine Principum" was printed for the Roxburghe Club in 1860, and by the Early English Text Society in 1897. See Dr F. J. Furnivall's introduction to *Hoccleve's Works; I. The Minor Poems, in the Phillips MS. 8151, and the Durham MS. III. 9* (Early English Text Society, 1892). (W. S. M.)

**OCCULTATION** (from Lat. *occultare*, the frequentative of *occulere*, to hide), in astronomy, the hiding of one celestial body by another passing in front of it; commonly the passage of the moon or of a planet between the observer and a star or another planet.

**OCEAN AND OCEANOGRAPHY.** "Ocean" is the name applied to the great connected sheet of water which covers the greater part of the surface of the Earth. It is convenient to divide the subject-matter of physical geography into the atmosphere, hydrosphere and lithosphere, and in this sense the ocean is less than the hydrosphere in so far as the latter term includes also the water lying on or flowing over the surface of the land. The conception of an encompassing ocean bounding the habitable world is found in the creation myths of the most ancient civilizations. The Babylonians looked on the world as a vast round mountain rising from the midst of a universal sheet of water. In the Hebrew scriptures the waters were gathered together in one place at the word of God, and the dry land appeared. The Ionian geographers looked on the circular disk of the habitable world as surrounded by a mighty stream named Oceanus, the name of the primeval god, father of gods and men, and thus the bond of union between heaven and earth. The Greek word *ὠκεανός* is related to the Sanskrit *açāyana*, "the encompassing." Philologists do not know of any related word in Semitic languages.

Pictet, however, recognizes allied forms in Celtic languages, e.g. the Irish *aigeon* and Cymric *eigiawn*.

Since the Pythagorean school of philosophy upheld the spherical as against the disk-shaped world, some of the ancient geographers, including Eratosthenes and Strabo, looked upon the hydrosphere as forming two belts at right angles to each other, one belt of ocean following the equator, the other surrounding the earth from pole to pole as in the *terra quadrifida* of Macrobius; while others, including Aristotle and Ptolemy, looked upon the inhabited land, or *oikumene*, as occupying the greater part of the earth's surface, so that the Indian Ocean was an enclosed sea and India (i.e. eastern Asia) was only separated from Europe by the Atlantic Ocean. The latter view prevailed and was as a rule held by the Arab geographers of the middle ages, so that until the discovery of America and of the Pacific Ocean the belief was general that the land surface was greater than the water surface, or that at least the two were equal, as Mercator and Varenus held. Thus it was that a great South Land appeared on the maps, the belief in the prodigious extension of which certainly received a severe shock by Abel Tasman's voyage of circumnavigation, but was only overturned after Cook's great voyages had proved that any southern land which existed could not extend appreciably beyond the polar circle. Only in our own day has the existence of the southern continent been demonstrated within the modest limits of Antarctica.

*Oceanography* is the science which deals with the ocean, and since the ocean forms a large part of the earth's surface oceanography is a large department of geography. The science is termed *talassografia* by the Italians, and attempts have been made without success to introduce the name "thalassography." Of recent years the use of "hydrography" as the equivalent of physical oceanography has acquired a certain currency, but as the word is also used with more than one other meaning (see SURVEYING) it ought not to be used for oceanography.

Like geography, oceanography may be viewed in two different ways, and is conveniently divided into *general oceanography*, which deals with phenomena common to the whole ocean, and *special oceanography*, which has to do with the individual characteristics of the various divisions of the ocean. This article is restricted to general oceanography in its physical aspects, the closely-related meteorological, biological and economic aspects being dealt with elsewhere.

*Methods of Research.*—When research in oceanography began, the conditions of the sea were of necessity observed only from the coast and from islands, the information derived from mariners as to the condition of parts of the sea far from land being for the most part mere anecdotes bearing on the marvellous or the frightful. In recent times, especially since the rapid increase in the study of the exact sciences during the 19th century, observations at sea with accurate instruments have become common, and the ships' logs of to-day are provided with headings for entering daily observations of the phenomena of the sea-surface. The contents of the sailors' scientific logs were brought together by the American enthusiast in the study of the sea, Matthew Fontaine Maury (1806-1873), whose methods and plans were discussed and adopted at international congresses held in Brussels in 1853 and in London in 1873. By 1904 more than 6800 of these meteorological logs with 7,000,000 observations had been accumulated by the Meteorological Office in London; 20,000 with 10,600,000 observations by the German Marine Observatory at Hamburg; 4700 with 3,300,000 observations by the Central Institute of the Netherlands at de Bilt near Utrecht. The Hydrographic Office of the United States had collected 3800 meteorological logs with 3,200,000 entries before 1888; but since that time the logs have contained only one observation daily (at Greenwich noon) and of these 2,380,000 entries had been received by 1904. In the archives of the French Marine in Paris there were 3300 complete logs with 830,000 entries and 11,000 abstract logs from men-of-war. The contents of these logs, it is true, refer more to maritime meteorology than to oceanography properly so-called, as their main purpose is to

promote a rational system of navigation especially for sailing ships, and they are supplied by the voluntary co-operation of the sailors themselves.

While the sailors' logs supply the greater part of the scientific evidence available for the study of the surface phenomena of the ocean, they have been supplemented by the records of numerous scientific expeditions and latterly by publications embodying systematic observations on a permanent basis. Valuable observations were made in oceanography during the expeditions of Captain James Cook and the polar explorers, especially those of Sir John Ross in the north and Sir James Ross in the south, but the voyage of H.M.S. "Challenger" in 1872-1876 formed an epoch marking the end of the older order of things and the beginning of modern oceanography as a science of precision. The telegraph cable companies were quick to apply and to extend the oceanographical methods useful in cable-laying, and to their practical acuteness many of the most important improvements in apparatus are due. A second epoch comparable to that of the "Challenger" and resulting like it in a leap forward in the precision of the methods previously employed was marked by the institution in 1901 of the International Council for the Study of the Sea. This council was nominated by the governments of Norway, Sweden, Denmark, Finland, Russia, Germany, Great Britain, Holland and Belgium, with headquarters in Copenhagen and a central laboratory at Christiania, and its aim was to furnish data for the improvement of the fisheries of the North Sea and surrounding waters. In the course of investigating this special problem great improvements were made in the methods of observing in the deep sea, and also in the representation and discussion of the data obtained, and a powerful stimulus was given to the study of oceanography in all the countries of Europe. The efforts of individual scientific workers cannot as a rule produce such results in oceanography as in other sciences, but exceptions are found in the very special services rendered by the prince of Monaco, who founded the Oceanographical Institute in Paris and the Oceanographical Museum in Monaco; and by Professor Alexander Agassiz in the investigation of the Pacific.

*Extent of the Ocean.*—The hydrosphere covers nearly three-quarters of the earth's surface as a single and continuous expanse of water surrounding four great insular land-masses known as the continents of the Old World (Europe, Asia, Africa), America, Australia and Antarctica. As we are still ignorant of the proportions of land and water in the polar regions, it is only possible to give approximate figures for the extent of the ocean, for the position of the coast-lines is not known exactly enough to exclude possible errors of perhaps several hundred thousand square miles in estimates of the total area. Speaking generally, we may say with confidence that water predominates in the unexplored north polar area, and that it is very unlikely that new land of any great extent exists there. On the other hand, recent Antarctic exploration makes it practically certain that a great continent surrounds the south pole with a total area considerably more than Sir John Murray's estimate in 1894, when he assigned to it an area of 9,000,000 sq. km. (3,500,000 sq. statute miles). It is probable that the Antarctic continent measures about 13,000,000 sq. km. (5,000,000 sq. statute miles); and thus if we accept Bessel's figure of 509,950,000 sq. km. (196,900,000 sq. m.) for the whole surface of the sphere, there is a total land area of 148,820,000 sq. km. (57,460,000 sq. m.), and a total water area of 361,130,000 sq. km. (139,435,000 sq. m.), 29% of land and 71% of water, or a ratio of 1: 2.43.

*Divisions of the Ocean.*—The arrangement of the water surface on the globe is far from uniform, the ocean forming 61% of the total area of the northern and 81% of that of the southern hemisphere. Of the whole ocean only 43% (154.9 million sq. km.) lies in the northern hemisphere and 57% (206.2 million sq. km.) in the southern. If the globe is divided into hemispheres by the meridians of 20° W. and 160° E., as is usual in atlases, the eastern hemisphere, to which the Old World belongs, has 62% of its surface made up of water, while the western hemisphere, including America, has 81%. A great circle can be drawn upon a terrestrial globe in such a way as to divide it into

two hemispheres, one of which contains the greatest amount of land and the other the greatest amount of sea of any possible hemispheres. The centre of the so-called land-hemisphere lies near the mouth of the Loire (47½° N. and 2½° W.), while the centre of the so-called water-hemisphere lies to the S.E. of New Zealand and eastward of Antipodes Island. Even in the land hemisphere the water area (134.5 million sq. km.) is in excess of the land area (121 million sq. km.), while in the water-hemisphere the amount of land is quite insignificant, being only 24.5 million sq. km. compared with 230.5 million sq. km. of water.

The outline of the water surface depends on the outline of the basins in which it is contained. The four great continental masses therefore give the ocean a distinctly tripartite form, the three great divisions being known as the Atlantic, the Indian and the Pacific Oceans, all three running together into one around Antarctica. Thus the connecting belt of water is narrow as compared with the extent of the oceans from north to south—Drake Strait south of South America is barely 400 m. wide, from Cape Agulhas to Enderby Land, 2200 m., and from Tasmania to Wilkes Land, 1550 m., while the meridional extension of the Indian Ocean is 6200 m., of the Pacific, 9300 m., and of the Atlantic, 12,500 m., measuring across the North Pole to Bering Strait. These proportions are not readily grasped from a map of the world on Mercator's projection, and must be studied on a globe. A simple, practical boundary between the three oceans can be obtained by prolonging the meridian of the southern extremity of each of the three southern continents to the Antarctic circle. A committee of the Royal Geographical Society—the deliberations of which were interrupted by the departure on his last voyage of Sir John Franklin, one of the members—suggested these meridians as boundaries; the north and south boundaries of the Atlantic and Pacific Oceans being the polar circles, leaving an Arctic and an Antarctic Ocean to complete the hydrosphere. We now know, however, that the Antarctic circle runs so close to the coast of Antarctica that the Antarctic Ocean may be left out of account. It has been found more convenient to take as northern boundaries the narrowest part of the straits near the Arctic circle, Bering Strait on the Pacific side, and on the Atlantic side the narrowest part of Davis Strait, and of Denmark Strait, then the shortest line from Iceland to the Faeroes, thence to the most northerly island of the Shetlands and thence to Cape Statland in Norway. It has also been found convenient to take the boundary between the Atlantic and Pacific, as the shortest line across Drake Strait, from Cape Horn through Snow Island to Cape Gunnar, instead of the meridian of Cape Horn. Possibly ridges of the sea-bed running southward from the southern continents may yet be discovered which would form more natural boundaries than the meridians. The committee of the Royal Geographical Society settled the existing nomenclature of the three great oceans. Some authors include the Arctic Sea in the Atlantic Ocean, and some prefer to consider the southern part of the Atlantic, Indian and Pacific Oceans as a Great Southern Ocean. Sir John Herschel took as the northern boundary of the southern ocean the greatest circle which could touch the southernmost extremities of the three southern continents. Such a circle, however, runs so near the coast of Antarctica as to make the southern ocean very small. Others, like Malte Brun (1803) and Supan (1903), take the loxodromes between the three capes and call the ocean to the south the Antarctic Ocean. G. v. Boguslawski suggested the parallel of 55° S. and Ratzel that of 40° S. as limits; but in none of these schemes has the coast of Antarctica been adequately considered, and they have all been too much influenced by the Mercator map. Each of the three oceans, Atlantic, Indian and Pacific, possesses an Antarctic facies in the southern part and a tropical facies between the tropics, and the Atlantic and Pacific an Arctic facies in their northern parts.

Where the ocean touches the continents the margin is in places deeply indented by peninsulas and islands marking off portions of the water surface which from all antiquity have been known as "seas." These seas are entirely dependent on the ocean for their regime, being filled with ocean water, though subject to

influence by the land, and the tides and currents of the ocean affect them to a greater or less extent. They owe their origin to depressions of the earth's crust of no very wide extent and not running very far into the continental mass, and geologically they are of recent age and still subject to change. In these respects they contrast with the great oceans which owe their origin to the most extensive and the profoundest depressions of the crust, date back at least to Mesozoic times, and have perhaps remained permanently in their present position from still remoter ages.

Seas may be classified according to their form either as "enclosed" or as "partially enclosed" (or "fringing"). Enclosed seas extend deeply into the land and originate either by the breaking through of the ocean or by the overflowing of a subsiding area. They are connected with the ocean by narrow straits, the salinity of the water contained in them differs in a marked degree from that of the ocean, and the tidal waves are of small amplitude. Four great intercontinental enclosed seas are included between adjacent continents—the Arctic Sea, the Central American or West Indian Sea, the Australo-Asiatic or Malay Sea and the Mediterranean Sea. There are also four smaller continental enclosed seas each with a single channel of communication with the ocean, viz. the Baltic Sea and Hudson Bay with very low salinity, the Red Sea and Persian Gulf with very high salinity.

The fringing or partially enclosed seas adjoin the great land masses and are only separated from the oceans by islands or peninsulas. Hence their tidal conditions are quite oceanic, though their salinity is usually rather lower than that of ocean water. The four fringing seas of eastern Asia, those of Bering, Okhotsk, Japan and East China, are arranged parallel to the main lines of dislocation in the neighbouring land-masses, and so are the Andaman Sea and the Gulf of California. On the contrary, the North Sea, the British fringing seas (English Channel, Irish Sea and Minch), and the Gulf of St Lawrence cross the main lines of dislocation.

In addition to these seas notice must be taken of the subordinate marginal features, such as gulfs and straits. Gulfs may be classified according to their origin as due to fractures of the crust or overflowing of depressed lands. The former are either the extensions of oceanic depressions, e.g. the Arabian Sea, Bay of Bengal and Gulf of Arica, or such caldron-depressions as the Gulfs of Genoa and Taranto, or rift-depressions like the Gulfs of Aden and Akaba. Compound gulfs are formed seawards by fracture and landwards by the overflowing of depressed land, e.g. the Bay of Biscay, Gulf of Alaska and Gulf of the Lion. Gulfs formed by the overflowing of depressed lands lie upon the continental shelf, e.g. the Gulf of Maine, Bay of Fundy, Bay of Odessa, Gulf of Martaban.

Straits have been formed (1) by fracture across isthmuses, and such may be by longitudinal fracture as in the Strait of Bab-el-Mandeb, or transverse fracture as in the Strait of Gibraltar or Cook Strait; (2) by erosion, e.g. the Strait of Dover, the Dardanelles and Bosporus; (3) by overflowing through the subsidence of the land, as in the straits of Bering, Torres and Formosa.

*Surface of the Ocean.*—If the whole globe were covered with a uniformly deep ocean, and if there were no difference of density between one part and another, the surface would form a perfect ellipsoid of revolution, that is to say, all the meridians would be exactly equal ellipses and all parallels perfect circles. At any point a sounding line would hang in the line of the radius of curvature of the water surface. But as things are the water-surface is broken by land, and the mean density of the substance of the land is 2.6 times as great as that of sea-water, so that the gravitational attraction of the land must necessarily cause a heaping up of the sea around the coasts, forming what has been called the continental wave, and leaving the sea-level lower in mid-ocean. Hence the geoid or figure of the sea-surface is not part of an ellipsoid of rotation but is irregular. The differences of level between different parts of the geoid have been greatly overestimated in the past; F. G. Helmert has

shown that they cannot exceed 650 ft. and are probably much less. Recent pendulum observations have shown that it is incorrect to assume a uniform density of 2.6 in the elevated part of the earth's crust, that on the contrary there are great local differences in density, the most important being a confirmation of Airy's discovery that there is a marked deficiency of mass under high mountains and a marked excess under the bed of the ocean. The intensity of gravity at the surface of the sea far from land has been measured on several occasions. During Nansen's expedition on the "Fram" in 1894-1895, Scott Hansen made observations with a Sterneck's half-seconds pendulum on the ice where the sea was more than 1600 fathoms deep and found only an insignificant deviation from the number of swings corresponding to a normal ellipsoid. In 1901 O. Hecker took the opportunity of a voyage from Hamburg to La Plata, and in 1904 and 1905 of voyages in the Indian and Pacific Oceans to determine the local attraction over the ocean by comparing the atmospheric pressure measured by means of a mercurial barometer and a boiling-point thermometer, and obtained results similar to Scott Hansen's. The inequalities of the geoid in no case exceed 300 ft. Distortion of the ocean surface may also arise from meteorological causes, and be periodic or unperiodic in its occurrence, but it does not amount to more than a few feet at the utmost. Solar radiation warms the tropical more than the polar waters, but, assuming equal salinity, this cause would not account for a difference of level of more than 20 ft. between tropical and polar seas. The annual range of temperature between summer and winter of a surface layer of water about 25 fathoms thick in the Baltic is as much as 20° F., but this only corresponds to a difference of level of 1½ in. due to expansion or contraction.

Atmospheric precipitation poured into the sea by the great rivers must necessarily create a permanent rise of the sea-level at their mouths, and from this cause the level round the coasts of rainy lands must be greater than in mid-ocean. H. Mohn has shown how the inequalities of what he terms the density-surface can be found from the salinity and temperature; and he calculates that the level of the Skagerrak should be about 2 ft. higher than that of the open Norwegian Sea between Jan Mayen and the Lofoten Islands. The level of the Gulf of Finland at Kronstadt and of the Gulf of Bothnia at Haparanda should similarly be 15 in. higher than that of the Skagerrak. Recent levellings along the Swedish and Danish coasts have confirmed the higher level of the Baltic; and the level of the Mediterranean has also been determined by exact measurements to be from 15 to 24 in. lower than that of the Atlantic on account of evaporation. Apart from the effects of varying precipitation and evaporation the atmosphere affects sea-level also by its varying pressure, the difference in level of the sea-surface from this cause between two given points being thirteen times as great as the difference between the corresponding readings of the mercurial barometer. In the north tropical belt of high pressure south of the Azores the atmospheric pressure in January is 0.87 in. higher than in the Irminger Sea; hence the sea-level near the Azores is almost 1 ft. lower than in the northern sea. In the monsoon region, where the barometer rises 0.38 in. between July and January, the level of the sea falls in consequence by 5 in. Wind also gives rise to differences of level by driving the water before it, and the prevailing westerly wind of the southern Baltic is the chief cause of the sea-level at Kiel being 5½ in. lower than at Arkona on Rügen. Periodic variations of level due to meteorological causes account for the Baltic being fuller in the time of the summer rains than in winter, when the rivers and lakes are frozen and most of the precipitation on the land is in the form of snow. The range on the Arkona gauge is from 3.5 in. below mean level in April to 2.75 in. above the mean level in August. A similar range occurs on the Dutch coast in the North Sea, where the maximum level is reached in October, the month of highest rainfall, and there is a range of 8 in. to the minimum level at the time of least rainfall in early spring. In the monsoon regions the half-yearly change from on-shore to off-shore winds produces noticeable differences in



level; thus fifteen years' observations at Aden show a maximum in May at the end of the north-east monsoon, and a rapid falling off after the beginning of the south-west monsoon to a minimum in August, the total range being 9½ in. The influence of wind on water-level is most remarkable in heavy storms on the flat coasts of the North Sea and Baltic, when the rise may amount to very many feet. In the region of tropical hurricanes the converging wind system of a circular storm causes a heaping up of water capable of devastating the low coral islands of the Pacific. On the 1st of November 1876 a cyclone acting in this way submerged a great area of the level plain of the Ganges delta to a depth of 46 ft.; here the influence of the difference of pressure within and without the cyclone acted in the same direction as the wind. The old speculations as to a great difference of level between the Mediterranean and the Red Sea, and on the two sides of the Isthmus of Panama, which hindered the projects for canals connecting those waters, have been proved by modern levelling of high precision to be totally erroneous.

*Deep-sea Soundings.*—The hand-lead attached to a line divided into fathoms was a well-known aid to navigation even in high antiquity, and its use is mentioned in Herodotus (ii. 5) and in the Acts of the Apostles (xxvii. 29). Greater depths than those usually sounded by a hand-line may possibly not have been beyond the reach of the earlier navigators, for Strabo says "of measured seas the Sardonian is the deepest with full one thousand fathoms" (i. 3, p. 53 Cas.). Yet we find that the great discoverers of the modern period were only familiar with the hand-lead, and the lines in use did not exceed 200 fathoms in length. Ingenious devices had indeed been tried in the 17th century and earlier, by which a lead thrown into the sea without a line detached a float on striking the bottom, and it was proposed to calculate the depth by the time required for the float to reappear. The earliest deep-sea sounding on record is that of Captain Phipps on the 4th of September 1773 in the Norwegian Sea, in 65° N. 3° E., on his return from his expedition to Spitsbergen. He spliced together all the sounding-lines on board, and with a weight of 150 lb attached he found bottom in 683 fathoms and secured a sample of fine soft blue mud. He detected the moment of the lead touching the bottom by the sudden slackening in the rate at which the line ran out. Polar explorers frequently repeated those experiments in deep-sea soundings, both William Scoresby and Sir John Ross obtaining notable results, though not reaching depths of more than 1200 fathoms. The honour of first sounding really oceanic depths belongs to Sir James Clark Ross, who made some excellent measurements in very deep water, though in a few instances he overestimated the depth by failing to detect the moment at which the lead touched bottom. The pursuit of these isolated investigations received a great impetus from the enthusiasm of the great American oceanographer Captain Matthew Fontaine Maury, U.S.N., who directed the whole impetuous strength of his character to the task of compelling the silent depths of the ocean to tell their tale. Instead of the expensive mile-long stout hemp lines used by Ross, Maury introduced a ball of strong twine attached to a cannon shot, which ran it out rapidly; when the bottom was reached the twine was cut and the depth deduced from the length of string left in the ball on board. The time of touching bottom was judged by timing each 100-fathom mark and noting the sudden increase in the time interval when the shot reached the bottom. Maury, however, recognized that in great depths the surest guarantee of bottom having been reached was to bring up a sample of the deposit. To do this with a heavy lead attached required a very strong hemp line, and the twine used in the American method was useless for this purpose. In 1854 J. M. Brooke, a midshipman of the U.S.N., invented the principle already foreshadowed by Nicolaus Cusanus in the 15th century and by Robert Hooke in the 17th, of using a heavy weight so hung on the sounding-tube that it was automatically released on striking the bottom and left behind, while the light brass tube containing a sample of the deposit was easily hauled up. This principle has been adopted universally for deep soundings, and is now applied in many forms. In 1855 Maury published

the first chart of the depths of the Atlantic between 52° N. and 10° S. At this period an exact knowledge of the depths of the ocean assumed an unlooked-for practical importance from the daring project for laying a telegraph cable between Ireland and Newfoundland. Deep soundings were made in the Atlantic for this purpose by vessels both of the British and of the American navies, while in the Mediterranean and in the Indian Ocean many soundings were made in connexion with submarine cables to the East. Another stimulus came from the biologists, who began to realize the importance of a more detailed investigation of the life conditions of organisms at great depths in the sea. The lead in this direction was taken by British biologists, beginning with Edward Forbes in 1839, and in 1868 a party on board H.M.S. "Lightning" pursued researches in the waters to the north of Scotland. In 1869 and 1870 this work was extended to the Irish Sea and Bay of Biscay in H.M.S. "Porcupine," and to the Mediterranean in H.M.S. "Shearwater." The last-named vessel secured 157 trustworthy deep soundings, with samples of the deposits, and also observations of temperature and salinity in different depths, as well as dredgings for the collection of the organisms of the deep sea.

These preliminary trips of scientific marine investigation were followed by the greatest purely scientific expedition ever undertaken, the voyage of H.M.S. "Challenger" round the world under the scientific direction of Sir Wyville Thomson and the naval command of Sir George Nares. This epoch-making expedition lasted from Christmas 1872 to the end of May 1876, and gave the first wide and general view of the physical and biological conditions of the ocean as a whole. Almost simultaneously with the "Challenger," a German expedition in S.M.S. "Gazelle" conducted observations in the South Atlantic, Indian and South Pacific Oceans; and the U.S.S. "Tuscarora" made a cruise in the North Pacific, sounding out lines for a projected Pacific cable. The successor of Sir Wyville Thomson in the editorship of the "Challenger" Reports, Sir John Murray, has rightly said that since the days of Columbus and Magellan no such revelation regarding the surface of our planet had been made as in that eighth decade of the 19th century. Since that time the British cable-ships have been busy in all the oceans making sections across the great expanses of water with ever-increasing accuracy, and in that work the government surveying ships have also been engaged, vast stretches of the Indian and Pacific Oceans having been opened up to knowledge by H.M.S.S. "Egeria," "Waterwitch," "Dart," "Penguin," "Stork" and "Investigator." American scientific enterprise, mainly under the guidance of Professor Alexander Agassiz, has been active in the North Atlantic and especially in the Pacific Ocean, where very important investigations have been made. The eastern part of the North Atlantic has been the scene of many expeditions, often purely biological in their purpose, amongst which there may be mentioned the cruises of the "Travailleur" and "Talisman" under Professor Milne-Edwards in 1880-1883, and since 1887 those of the prince of Monaco in his yachts, as well as numerous Danish vessels in the sea between Iceland and Greenland, conspicuous amongst which were the expeditions in 1896-1898 on board the "Ingolf." The Norwegian Sea was studied by the Norwegian expedition on board the "Vöring" in 1876-1878, and the north polar basin by Nansen and Sverdrup in the "Fram" in 1893-1896, the Mediterranean by the Italians on the "Washington" and by the Austrians on the "Pola" in 1890-1893, the latter carrying the investigations to the Red Sea in 1895-1898, while the Russians investigated the Black Sea in 1890-1893. For high southern latitudes special value attaches to the soundings of the German deep-sea expedition on the "Valdivia" in 1898-1899, and to those of the "Belgica" in 1897-1898, the "Gauss" in 1902-1903, and the "Sootia" in 1903-1904. The soundings of the Dutch expedition on the "Siboga" during 1899-1900 in the eastern part of the Malay seas and those of the German surveying ship "Planet" in 1906 in the South Atlantic, Indian and North Pacific Oceans were notable, and Sir John Murray's expedition on the "Michael Sars" in the Atlantic in 1910 obtained important results.

Modern surveying ships no longer make use of hempen lines with enormously heavy sinkers, such as were employed on the "Challenger," but they sound instead with steel piano wire not more than  $\frac{3}{8}$  or  $\frac{1}{2}$  of an inch in diameter and a detachable lead seldom weighing more than 70 lb. The soundings are made by means of a special machine fitted with a brake so adjusted that the revolution of the drum is stopped automatically the instant the lead touches the bottom, and the depth can then be read directly from an indicator. The line is hauled in by a steam or electric winch, and the sounding-tube containing a sample of the bottom deposit is rapidly brought on board. The sounding machines most frequently employed are those of Admiral C. D. Sigsbee, U.S.N., of Lucas, which was perfected in the Telegraph Construction and Maintenance Company's ships, and of the Prince of Monaco, constructed by Leblanc of Paris. All attempts to dispense with a lead and line and to measure the depth by determining the pressure at the bottom have hitherto failed when applied to depths greater than 200 fathoms; a new hydraulic manometer has been tried on board the German surveying ship "Planet." A. Siemens has pointed out that a profile of the sea-bed can be delineated by taking account of the varying strain on a submarine cable while it is being laid, and the average depth of a section can thus be ascertained with some accuracy. All deep-sea measurements are subject to uncertainty because the sounding machine merely measures the length of wire which runs out before the lead touches bottom, and this agrees with the depth only when the wire is perpendicular throughout its run. It is improbable, however, that the smooth and slender wire is much influenced by currents, and the best deep-sea soundings may be taken as accurate to within 5 fathoms.

*Relief of the Ocean Floor.*—Recent soundings have shown that the floor of the ocean on the whole lies some 2 or 3 m. beneath the surface, and O. Krümmel has calculated the mean depth to be 2010 fathoms (12,060 ft.), while the mean elevation of the surface of the continents above sea-level is only 2300 ft. Viewed from the floor of the ocean the continental block would thus appear as a great plateau rising to a height of 14,360 ft. Nevertheless, the greatest depths of the ocean below sea-level and the greatest heights of the land above it are of the same order of magnitude, the summit of Mount Everest rising to 29,000 ft. above the sea-level, while the Nero Deep near Guam sinks to 31,600 ft. (5268 fathoms) below sea-level. Of course the area at great heights is very much less than the area at corresponding depths. Above the height of 15,000 ft. there are 800,000 sq. km. (310,000 sq. m.), and below the depth of 15,000 ft. there are 120,000,000 sq. km. (46,300,000 sq. m.); above the height of 20,000 ft. there are on the whole surface of the earth only 33,000 sq. km. (12,800 sq. m.), while below the depth of 20,000 ft. there are no less than 5,400,000 sq. km. (2,100,000 sq. m.). According to Krümmel's calculation the areas of the ocean beyond various depths are as follows:—

Fathoms.	sq. km.	sq. st. m.
More than		
100	350,500,000	135,300,000
500	319,500,000	123,400,000
1000	304,000,000	117,400,000
1500	276,500,000	106,800,000
2000	215,000,000	83,000,000
2500	120,000,000	46,300,000
3000	22,500,000	8,700,000
3500	3,000,000	1,200,000
4000	1,200,000	460,000

On the whole the floor of the ocean is very smooth in its contours, and great stretches can almost be called level. Modern orometry has introduced the calculation of the mean angle of the slope of a given uneven surface provided that maps can be prepared showing equidistant contour lines. If the distance between the contour lines is  $h$  and the length of the individual contour lines  $l$ , the sum of their lengths  $\Sigma(l)$ , and  $A$  the area

of the surface under investigation, then the mean angle of slope is obtained from the equation

$$\tan a = \frac{h\Sigma(l)}{A}$$

Calculating from sheet A I of the Prince of Monaco's *Atlas of Ocean Depths*,<sup>1</sup> Krümmel obtained a mean angle of slope of  $0^{\circ} 27' 44''$  or an average fall of 1 in 124 for the North Atlantic between  $0^{\circ}$  and  $47^{\circ}$  N., the enclosed seas being left out of account. In the same way a mean angle of slope of approximately half a degree was found for the Adriatic and the Black Sea. Large angles of slope may, however, occur on the flanks of oceanic islands and the continental borders. On the submarine slopes leading up to isolated volcanic islands angles of  $15^{\circ}$  to  $20^{\circ}$  are not uncommon, at St Helena the slopes run up to  $38\frac{1}{2}^{\circ}$  and even  $40^{\circ}$ , at Tristan d'Acunha to  $33\frac{1}{2}^{\circ}$ . E. Hull found a mean angle of slope of  $13^{\circ}$  to  $14^{\circ}$  for the edge of the continental shelf off the west coast of Europe, and off Cape Toriñana ( $43^{\circ} 4' N.$ ) as much as  $34^{\circ}$ . Where the French telegraph cable between Brest and New York passes from the continental shelf of the Bay of Biscay to the depths of the Atlantic the angle of slope is from  $30^{\circ}$  to  $41^{\circ}$ . Such gradients are of a truly mountainous character, the angle of slope from the Eibsee to the Zugspitze is  $30^{\circ}$ , and that from Alpigen station to the summit of the Eiger is  $42^{\circ}$ . Particularly steep slopes are found in the case of submarine domes, usually incomplete volcanic cones, and there have been cases in which after such a dome has been discovered by the soundings of a surveying ship it could not be found again as its whole area was so small and the deep floor of the ocean from which it rose so flat that an error of 2 or 3 m. in the position of the ship would prevent any irregularity of the bottom from appearing. While such steep mountain walls are found in the bed of the ocean it must be remembered that they are very exceptional, and except where there are great dislocations of the submarine crust or volcanic outbursts the forms of the ocean floor are incomparably gentler in their outlines than those of the continents. Being protected by the water from the rapid subaerial erosion which sharpens the features of the land, and subjected to the regular accumulation of deposits, the whole ocean floor has assumed some approach to uniformity. Still there are everywhere gentle inequalities on the smoothest ocean floor which give to its greater features a distinct relief.

In spite of the increase of deep-sea soundings in the last few decades, they are still very irregularly distributed in the open ocean, and the attempt to draw isobaths (lines of equal depth) on a chart of the world is burdened with many difficulties which can only be evaded by the widest generalizations. Bearing this caution in mind the existing bathymetrical charts, amongst which that of the prince of Monaco stands first, give a very fair idea of the great features of the bed of the oceans. A definite terminology for the larger forms of sub-oceanic relief was put forward by the International Geographical Congress at Berlin in 1899 and adopted by that at Washington in 1904. Equivalent terms, which are not necessarily identical or literal translations, were adopted for the English, French and German languages, the equivalence being closest and most systematic between the English and German terms.

The larger forms designated by special generic terms include the following. The *continental shelf* is the gentle slope which extends from the edge of the land to a depth usually about 100, though in some cases as much as 300 fathoms, and is there demarcated by an abrupt increase in the steepness of the slope to ocean depths. In the deep sea two types of feature are recognized under the general names of *depression* and *elevation*. The depression is distinguished according to form and slope as (1) a *basin* when of a roughly round outline, (2) a *trough* when wide and elongated, or (3) a *trench* when narrow and elongated lying along the edge of a continent. The extension of a basin or trough stretching towards the continent is termed an *embayment* when relatively wide and a *gully* when narrow. The elevation includes (1) the gently swelling *rise* which separates

<sup>1</sup> *Carte générale bathymétrique des océans dressée par ordre de S.A.S. le Prince Albert de Monaco*, 24 sheets (Paris, 1904).

troughs and basins in the middle of the ocean, (2) the steeply sloping *ridge* which interposes a narrower barrier between two depressions, and (3) the *plateau* or wide elevation rising steeply on all sides from a depression. The deepest part of a depression is termed a *deep*, and the highest part of an elevation when not reaching the surface a *height*. In addition to these larger forms a few minor forms must be recognized. Amongst these are the *dome*, an isolated elevation rising steeply but not coming within 100 fathoms of the surface; the *bank*, an elevation coming nearer the surface than 100 fathoms, but not so near as 6 fathoms; and finally the *shoal* or *reef*, which comes within 6 fathoms of the surface, and so may constitute a danger to shipping. Similarly we may note the *caldron* or small steep depression of a round outline, and the *furrow* or long narrow groove in the continental shelf.

According to the resolutions of the International Geographical Congress the larger individual forms which have been described by generic terms shall have specific names of a purely geographical character; but in the case of the minor forms the names of ships and persons are considered applicable. In 1899 A. Supan published a chart of the oceans with a suggested nomenclature based on these principles; and the larger forms in the Prince of Monaco's great chart also are named in accordance with the rule. Although put forward by the highest international authority recognized by geographers the system of nomenclature has not been adopted universally. In particular Sir John Murray considers that only deeps exceeding 3000 fathoms in depth should be named, and in his charts he has named these deeps after persons whether the individuals thus honoured had themselves discovered or explored the deeps in question or not. Some of the "deeps" to which names have been given disappear or are divided into two or three smaller deeps when the contour lines representing hundreds of fathoms are translated into contour lines representing hundreds of metres. A similar change in the contour lines may result from the substitution of lines in fathoms for those originally drawn in metres, and hence it is extremely desirable that specific names should only be given to such features as are pronounced enough to appear on maps drawn with either unit. For the sake of uniformity it is to be hoped that the system of nomenclature recommended by the International Geographical Congress will ultimately be adopted.

The continental shelves are parts of the great continental blocks which have been covered by the sea in comparatively recent times, and their surface consequently presents many similarities to that of the land, modified of course by the destructive and constructive work of the waters. Waves and tidal currents produce their full effects in that region, and in high latitudes the effect of transport of materials by ice is very important; while in the warm water of the tropics the reef-building animals and plants (corals and calcareous algae) carry on their work most effectively there. The continental shelves include not only the oceanic border of the continents but also great areas of the enclosed seas and particularly of the fringing seas, the origin of which through secular subsidence is often very clearly apparent, as for instance in the North Sea and the tract lying off the mouth of the English Channel. A closer investigation of the numerous long, narrow banks which lie off the Flemish coast and the Thames estuary shows that they are composed of fragments of rock abraded and transported by tidal currents and storms in the same way that the chalk and limestone worn off from the eastern continuation of the island of Heligoland during the last two centuries has been reduced to the coarse gravel of the off-lying Düne. Numerous old river valleys and furrows entrenched in the continental shelf bear witness to its land origin. Such valleys are very clearly indicated in the belts of the western Baltic by furrows a thousand yards wide and twenty to thirty fathoms deeper than the neighbouring sea-bed. Amongst the best known of the furrows of the continental shelf are the Cape Breton Deep, in the Bay of Biscay, the Hudson Furrow, southward of New York, the so-called Congo Cañon, the Swatch of No Ground off the Ganges delta, the

Bottomless Pit off the Niger delta, and numerous similar furrows on the west coast of North America and outside the fjords of Norway, Iceland and the west of Scotland, as well as in the Firth of Forth and Moray Firth.

The seaward edge of the continental shelf often falls steeply to the greatest depths of the ocean, and not infrequently forms the slope of a *trench*, a form of depression which has usually a steep slope towards a continent or an island-bearing rise on one side and a gentler slope towards the general level of the ocean on the other. All the greatest depths of ocean, *i.e.* all soundings exceeding 4000 fathoms, occur in trenches, and there are only a few small trenches known (on the west coast of Central America) in which the maximum depth is less than 3000 fathoms. Most trenches are narrow, but of considerable length, and their steeper side is believed to be due in every case to a great fracture of the earth's crust. Strong evidence of this is afforded by the association of some of the depressions, notably the Japan Trench and the Atacama Trench, with the origin of frequent submarine earthquakes. Troughs and rises are features of more frequent occurrence and are best described as they occur in the particular oceans.

In the Atlantic the prevailing meridional direction of the shore lines extends to the submarine features also. Captain Sherard Osborn in 1870 was the first to recognize that the North Atlantic Basin was divided by a central rise running generally from north to south into two parallel depressions. In 1876 the "Challenger" expedition found that a similar configuration exists in the South Atlantic also. As the result of all the deep-sea surveys now available we know that the central rise of the Atlantic starts from Iceland as the Reykjanes Ridge with less than 1000 fathoms of water over it in most parts and runs south-westward until in  $51^{\circ}$  N. it widens into what was called by Maury the Telegraph Plateau. Continuing southwards the rise joins the Azores Plateau, which has in parts a very marked relief, and runs thence southward almost exactly in the middle of the ocean, becoming gradually lower as it goes. As far as  $29^{\circ}$  N. the depth over it is less than 1500 fathoms, thence to  $12^{\circ}$  N. the depths are between 1500 and 2000 fathoms, and then it rises again to about 1500 fathoms and runs eastward under the name of the Equatorial Ridge. Crossing the equator in  $13^{\circ}$  W. the rise resumes a southerly direction and from Ascension to Tristan d'Acunha, the depth is in many places less than 1500 fathoms. The soundings of Bruce's Antarctic expedition in the "Scotia" showed that the rise cannot be traced beyond  $55^{\circ}$  S. where the depths increase rapidly to over 2000 fathoms. The whole length of the rise which divides the Atlantic into an eastern and a western basin may be taken as 7500 nautical miles. Between  $30^{\circ}$  and  $40^{\circ}$  S. two lateral ridges diverge from the great Atlantic rise, the Rio Grande ridge towards the north-west and the Walfisch ridge towards the north-east. The existence of the latter, which extends to the African continent, was announced by Sir Wyville Thomson in 1876 as a result of his discussion of the deep-sea temperature observations of the "Challenger" expedition, though the fact was not confirmed by soundings until many years later.

The West Atlantic Trough lying on the western side of the Central Rise widens in the north into the North American Basin, and its greatest depths appears to be in the Porto Rico Trench, where in 1882 Capt. W. H. Brownson, U.S.N., obtained a sounding of 4561 fathoms in  $19^{\circ} 36'$  N.,  $66^{\circ} 26'$  W. The Brazilian Basin has also a large area lying at a depth greater than 2500 fathoms and culminates in the Romanche Deep close to the Equatorial Ridge in  $0^{\circ} 11'$  S.,  $18^{\circ} 15'$  W. with a depth of 4030 fathoms. The Eastern Atlantic Trough cannot boast of such great depths though the Peake Deep with 3284 fathoms sinks abruptly from the Azores Plateau in  $43^{\circ} 0'$  N.,  $19^{\circ} 45'$  W., and several soundings exceeding 2700 fathoms have been obtained in the Bay of Biscay east of the meridian of  $5^{\circ}$  E. The North African Basin has several deeps with more than 3300 fathoms to the north-west and the south-west of the Cape Verde Islands, but the South African Basin is less deep. In the South Atlantic there is no connexion between the Central Rise and the Antarctic Shelf,

for the Indo-Atlantic Antarctic Basin stretches from near the South Sandwich Islands towards Kerguelen with depths exceeding 2500 fathoms and reaching in places 3100. The Cape Trough runs northward from this basin. It was long believed on the strength of a sounding of "4000 fathoms, no bottom" reported by Sir James Ross in  $68^{\circ} 22' S$ ,  $12^{\circ} 49' W$ , that the Indo-Atlantic Basin was of enormous depth, but W. S. Bruce, in the "Scotia," showed in 1904 that the real depth at that point is only 2660 fathoms.

In the Indian Ocean the Kerguelen Rise stretches broadly southward, east of the island which gives it a name, to the Antarctic Shelf with the greatest depths upon it usually less than 2000 fathoms, and it stretches northward beyond New Amsterdam to  $30^{\circ} S$ . This rise is separated from the Crozet Rise by a depression extending to 2675 fathoms, through which the Kerguelen Trough (which lies north of Kerguelen) is brought into free communication with the Indo-Atlantic Antarctic Basin. The greater part of the Indian Ocean is occupied by the great Indian Basin, which covers 35,000,000 sq. km. (13,500,000 sq. m.) and extends from the Chagos Islands eastward to Australia and south-eastward to Tasmania. The Australian Shelf rises steeply as a rule from depths of 2500 to 3000 fathoms. A broad depression with depths of from 3300 to 3500 fathoms lies to the east of the Cocos Islands and extends into the angle between the Malay Archipelago and Australia. On the north this depression sinks into the long and narrow Sunda Trench south of Java, and here in  $10^{\circ} 15' S$ ,  $108^{\circ} 5' E$ , the German surveying-ship "Planet" obtained a sounding of 3828 fathoms in 1906. The Sunda Trench is distinguished by the wave-like configuration of its floor, and this wave-like character is continued to the westward of Sumatra with islands rising from the higher portions. The western part of the Indian Ocean has been shown by the surveys of H.M.S. "Sealark" and the German surveying-ship "Planet" to have a somewhat complicated configuration, the island groups and banks of atolls which occur there rising abruptly as a rule from depths of about 2000 fathoms or more. Between the Seychelles and Sokotra ( $0^{\circ} 9' N$ ) there are great stretches of the ocean floor forming an almost level expanse at a depth of 2800 fathoms. The Arabian Gulf and Gulf of Aden are also very uniform with depths of about 1900 fathoms, while the floor of the Bay of Bengal rises very gradually northwards and is 1000 fathoms deep close up to the Ganges Shelf.

The Pacific Ocean consists mainly of one enormous basin bounded on the west by New Zealand and the Tonga, Marshall and Marianne ridges, on the north by the festoons of islands marking off the North Pacific fringing seas, on the east by the coast of North America and the great Easter Island Rise and on the south by the Antarctic Shelf. The total area of this basin is about 80,000,000 sq. km. (30,000,000 sq. m.), its surface being almost twice that of Asia. Half of this basin lies deeper than 2750 fathoms, and the greater part of it belongs to the northern hemisphere. From the floor of this vast and profound depression numerous isolated volcanic cones rise with abrupt slopes, and even between the islands of the Hawaiian group there are depths of more than 2000 fathoms. The Society Islands and Tahiti crown a rise coming within 1500 fathoms of the surface, two similar rises form the foundation of the Paumotu group where Agassiz found soundings of 2187 fathoms between Marokau and Hao. This greatest of ocean basins contains also the largest and deepest trenches. The Tuscarora Deep of the Japan Trench (4655 fathoms in  $44^{\circ} 55' N$ ,  $152^{\circ} 26' E$ ) was famed for many years as the deepest depression of the earth's crust. This great trench is continued along the Luchu Islands where the cable-steamer "Stephan" sounded in 4080 fathoms, and through the Bonin Trench (with a maximum of 3595 fathoms) to the famous Marianne Trench in which the U.S.S. "Nero" in 1899 found 5269 fathoms in  $12^{\circ} 43' N$ ,  $145^{\circ} 49' E$ , the greatest depth yet measured. The northern part of the Marianne Trench leads to a wave-like configuration of the ocean floor, the depth to the east of Saipan being over 4300 fathoms, followed by a rise to 1089 fathoms and then a descent to 3167 fathoms.

The trenches of Yap (4122 fathoms) and Palau (Pelew) (4450 fathoms) are not immediately connected with that of Marianne. To the east of the Philippines a sounding of 3490 fathoms is found close to the Strait of St Bernardino and north-east of Talaut there is a trench with 4648 fathoms. To the north-east the Japan Trench adjoins the Aleutian Trench, where a depth of 4038 fathoms has been found south-west of Attu. Trenches of great size also occur south of the equator. The Tonga and Kermadec trenches, both deeper than 4000 fathoms, stretch from the Samoa Islands southwards toward New Zealand for a distance of 1600 nautical miles. The deepest sounding obtained in the Tonga Trench is 5022 fathoms in  $23^{\circ} 39' 4' S$ ,  $175^{\circ} 4' W$ , and in the Kermadec Trench, 5155 fathoms,  $30^{\circ} 27' S$ ,  $176^{\circ} 39' W$ . The steep western sides of these trenches often show an angle of slope of  $7^{\circ}$ .

The south-western part of the Pacific Ocean has a very rich and diversified submarine relief, abounding in small basins separated by ridges and rises. There are no depths, however, much exceeding 2500 fathoms amongst these depressions. The south-eastern part of the Pacific is mainly occupied by the Easter Island Rise with depths rarely so great as 2000 fathoms; but close to the continent of South America the Atacama Trench is a typical example of the deepest form of depression culminating with 4175 fathoms in  $25^{\circ} 42' S$ ,  $71^{\circ} 31' 5' W$ . The Pacific Antarctic Basin occupies the vast region south of  $50^{\circ} S$ , right up to the Antarctic Shelf, with depths ranging down to 2500-3000 fathoms, and communicating with the main Pacific Basin to the east of New Zealand.

The greatest of the intercontinental seas, the Arctic, comes nearest to oceanic conditions in the extent and depth of its depressions. The soundings of Nansen and Sverdrup on the "Fram" expedition indicate that northward from the Siberian Shelf the great North Polar Basin has an area of about 4,000,000 sq. km. (1,500,000 sq. m.) with depths down to 2200 fathoms. A rise between Spitsbergen and Greenland separates the Norwegian Trough (greatest depth 2005 fathoms in  $68^{\circ} 21' N$ ,  $2^{\circ} 5' W$ ) which in turn is divided from the Atlantic by the Wyville Thomson Ridge which runs between the Faeroe and Shetland islands and is covered by only 314 fathoms of water at the deepest point. The ridge across Denmark Strait west of Iceland nowhere exceeds 300 fathoms in depth, so that the deeper water of the North Polar Basin is effectively separated from that of the Atlantic. A third small basin occupies Baffin Bay and contains a maximum depth of 1050 fathoms. Depths of from 100 to 300 fathoms are not uncommon amongst the channels of the Arctic Archipelago north of North America, and Bering Strait, through which the surface water of the Arctic Sea meets that of the Pacific, is only 28 fathoms deep.

The Central American Sea communicates with the Atlantic through the channels between the Antilles, none of which is quite 1000 fathoms deep, and it sinks to a depth of 2843 fathoms in the Caribbean Basin, 3428 fathoms in the Cayman Trench and 2080 fathoms in the Gulf of Mexico.

The Austral-Asiatic or Malay Sea is occupied by a great shelf in the region west of Borneo and north of Java, while in the east there are eight abruptly sunk basins of widely different size. The China Sea on the north has a maximum depth of 2715 fathoms off the Philippines, the Sulu Basin reaches 2550 fathoms, and the Celebes Basin 2795 fathoms. Some of the channels between the islands are of very great depth, Macassar Strait exceeding 1000 fathoms, the Molucca Passage exceeding 2000 fathoms, and the Halmahera Trough sinking as deep as 2575 fathoms. The deepest of all is the Banda Basin, a large area of which lies below 2500 fathoms and reaches 3557 fathoms in the Kei Trench. A depth of 2789 fathoms also occurs north of Flores. The borders of the Malay Sea are everywhere shallower on the side of the Indian Ocean than on that of the Pacific, and consequently water from the Pacific preponderates in the depths.

The Mediterranean Sea, the best-known member of the intercontinental class, is separated from the Atlantic Ocean by a ridge running from Cape Spertel to Cape Trafalgar on which

the greatest depth is only 175 fathoms. The depth increases so rapidly towards the east that soundings exceeding 500 fathoms occur off Gibraltar. The Balearic Basin, between Spain and the sea bearing Corsica and Sardinia, has a maximum depth of 1742 fathoms, and the Tyrrhenian Basin between that rise, Italy and Sicily deepens to 2040 fathoms. The larger Eastern Mediterranean Basin stretches eastward from Sicily with large tracts more than 2000 fathoms below the surface, and the greatest depth ascertained during the detailed researches of the Austrian expedition on board the "Pola" was 2046 fathoms in 35° 44' 8" N., 21° 46' 8" E. The Adriatic Sea though very shallow in the north deepens southward to about 900 fathoms, and the Aegean Sea has a maximum depth of 1230 fathoms north of Crete. The Black Sea, connected with the Mediterranean by long and narrow channels, is occupied in the north by an extensive shelf on which

Most of the other seas of this class are formed on a common plan. Towards the continent there is a broad shelf, and just before the chain of islands separating them from the ocean runs a narrow and deep trough. In the Bering Sea the trough north of Buldir in the Aleutian Islands sinks to 2237 fathoms, and in the Sea of Okhotsk, north-west of the Kuriles, to 1859 fathoms. Similar conditions prevail in the East China Sea and the Andaman Sea. The Sea of Japan has a wide shelf only in the north, the central part forms a broad basin with depths of 1650 fathoms. The Laurentian Sea (Gulf of St Lawrence) has a narrow branching gully running between wide shelves, in which a depth of 312 fathoms is found south of Anticosti.

The area, general depth and total volume of the oceans and principal seas have been recalculated by Krümmel, and the accompanying table presents these figures.

Mean Depths of Oceans and Seas.

Name.	Depth. Fathoms.	Area.		Volume.	
		sq. km.	sq. st. m.	cb. km.	cb. st. m.
Atlantic Ocean . . . . .	2110	81,657,800	31,529,390	314,821,680	75,533,900
Indian Ocean . . . . .	2148	73,441,960	28,357,150	288,527,610	69,225,200
Pacific Ocean . . . . .	2240	165,715,490	63,985,370	678,837,190	162,870,600
I. Oceans . . . . .	2186	320,815,250	123,871,910	1,282,186,480	307,629,700
Arctic Sea . . . . .	640	14,352,340	5,541,630	16,794,140	4,029,400
Malay Sea . . . . .	595	8,125,060	3,137,210	8,848,110	2,122,900
Central American Sea . . . . .	1143	4,584,570	1,770,170	9,579,490	2,298,400
Mediterranean Sea . . . . .	782	2,967,570	1,145,830	4,249,020	1,019,400
Intracontinental Seas . . . . .	718	30,029,540	11,595,840	39,470,760	9,470,100
Baltic Sea . . . . .	30	406,720	157,040	22,360	5,360
Hudson Bay . . . . .	70	1,222,610	472,070	156,690	37,590
Red Sea . . . . .	267	458,480	177,030	223,810	53,700
Persian Gulf . . . . .	14	232,850	89,910	5,910	1,420
Smaller Enclosed Seas . . . . .	96	2,320,660	896,050	408,770	98,070
II. Enclosed Seas . . . . .	674	32,350,200	12,490,890	39,879,530	9,568,170
Bering Sea . . . . .	790	2,274,800	878,340	3,286,230	788,500
Okhotsk Sea . . . . .	694	1,507,610	582,110	1,895,100	454,700
Japan Sea . . . . .	837	1,043,820	403,040	1,597,040	383,200
East China Sea . . . . .	97	1,242,480	479,740	219,820	52,700
Andaman Sea . . . . .	426	790,550	305,240	615,910	147,770
Californian Gulf . . . . .	540	166,790	64,400	164,590	39,490
North Sea . . . . .	51	571,910	220,820	53,730	12,890
Irish Sea . . . . .	34	213,380	82,390	13,320	3,200
Laurentian Sea . . . . .	70	219,300	84,670	28,100	6,740
Bass Sea . . . . .	39	83,170	32,110	6,020	1,440
III. Fringing Seas . . . . .	531	8,113,810	3,132,860	7,879,860	1,890,630
Seas (Enclosed and Fringing) . . . . .	645	40,464,010	15,623,750	47,759,390	11,458,800
Hydrosphere . . . . .	2013	361,279,160	139,495,660	1,329,945,870	319,087,500

lies the extremely shallow Gulf of Azov; but the greater part of the sea consists of a deep basin, the central part of which is an almost flat expanse at a uniform depth of 1220 fathoms.

The smaller enclosed seas are for the most part very shallow. The Persian Gulf nowhere exceeds 50 fathoms, the southern part of Hudson Bay does not exceed 100 fathoms except at one spot, though in the less-known fjords of the northern part depths up to 200 fathoms have been reported. The Baltic Sea exceeds 50 fathoms in few places except the broad central portion, though small caldron-like depressions here and there may sink below 200 fathoms. The Red Sea on the other hand, though shut off from the Indian Ocean by shallows of the Strait of Bab-el-Mandeb with little more than 100 fathoms, sinks to a very considerable depth in its central trough, which reaches 1200 fathoms in 20° N.

The fringing seas as a rule show little variety of submarine relief. The Bass Sea (Bass Strait), Irish Sea and North Sea lie on the continental shelf. In the North Sea the depth of 100 fathoms is only exceeded to any extent in the Norwegian gully, which has a maximum depth of 383 fathoms in the Skagerrack.

apart by an arrangement which when released on striking the bottom allowed the jaws to close, biting out and holding securely a substantial portion of the ground. A simpler form of collector, now almost universally used, is a plain brass tube which is driven into the bottom of the sea by the weight of the sounding lead, and in which the deposit may be retained by a valve or other contrivance, though in many cases friction alone suffices to hold the punched-out core. Larger quantities of deposit may be conveniently collected by means of the dredge, which can be worked in any depth and brings up large stones, concretionary nodules or fossils, of the existence of which a sounding-tube could give no indication.

The voyage of the "Challenger" supplied for the first time the nucleus of a collection of deep-sea deposits sufficient to serve as the basis for comprehensive classification and mapping. The "Challenger" collections supplemented by those of other expeditions and of many telegraph and surveying-ships were studied in detail by Sir John Murray and Professor A. Renard, whose monograph,<sup>1</sup> published in 1891, laid the foundations and

<sup>1</sup> "Challenger" Reports, "Deep Sea Deposits."

*Oceanic Deposits.*—It has long been known that the deposits which carpet the floor of the ocean differ in different places, and coasting sailors have been accustomed from time immemorial to use the lead not only to ascertain the depth of the water but also to obtain samples of the bottom, the appearance of which is often characteristic of the locality. In depths down to 100 fathoms the old-fashioned hand-lead, hollow below and "armed" with tallow, suffices to bring up a sample large enough to be recognizable. Captain Phipps in 1773 secured samples of soft blue clay in this manner from a depth of 683 fathoms, but as a rule when sounding in great depths the sample is washed off the tallow before it can be brought on board. Various devices have consequently been attached to leads intended to catch and hold the material when soft enough to be penetrated. One of the most effective early forms was the snapper or "deep-sea clamm" of Sir John Ross, a pair of powerful spring jaws held

reared the greater part of the structure of our present knowledge on the subject. The classification adopted was a double one, taking account both of the origin and of the distribution in depth of the various deposits, thus:—

<p>I. DEEP SEA DEPOSITS (beyond 100 fathoms)</p> <p>II. SHALLOW WATER DEPOSITS (in less than 100 fathoms)</p> <p>III. LITTORAL DEPOSITS (between high and low-water marks)</p>	<p>1. Red Clay. 2. Radiolarian Ooze 3. Diatom Ooze 4. Globigerina Ooze 5. Pteropod Ooze 6. Blue Mud 7. Red Mud 8. Green Mud 9. Volcanic Mud 10. Coral Mud</p> <p>Sands, gravels, muds, &amp;c.</p> <p>Sands, gravels, muds, &amp;c.</p>	<p>A. PELAGIC DEPOSITS (formed in deep water remote from land)</p> <p>B. TERRIGENOUS DEPOSITS (formed in deep or shallow water close to land)</p>
--	---	---

Krümmel prefers to simplify this by grouping the deposits in a single category arranged according to their position into:

- (a) *Littoral* (including Murray and Renard's littoral and shallow water deposits (II. and III.)).  
 (b) *Hemipelagic* (including Nos. 6-10 of Deep Sea Deposits).  
 (c) *Eupelagic* (including Nos. 1-5 of Deep Sea Deposits).

As so defined the hemipelagic deposits are those which occur in general on the slope from the continental shelves to the ocean depths and also in the deep basins of enclosed and fringing seas. The eupelagic deposits are subdivided by Krümmel into two main groups; (a) *epilithic*,<sup>1</sup> including the pteropod, globigerina and diatom ooze occurring on the rises and ridges and in the less deep troughs. (b) *Abyssal*, including the radiolarian ooze and red clay of the deepest abysses.

The littoral deposits include those of the actual shore on the wash of the waves and of the surface of the continental shelf.

*Shore Deposits* are the product of the waste of the land arranged and bedded by the action of currents or tidal streams. On the rocky coast of high latitudes blocks of stone detached by frost fall on the beach and becoming embedded in ice during winter are often drifted out to sea and so carry the shore deposits to some distance from the land. Similar effects are produced along the boulder-clay cliffs of the Baltic. Where the force of the waves on the beach produces its full effect the coarser material gets worn down to gravel, sand and silt, the finest particles remaining long suspended in the water to be finally deposited as mud in quiet bays. A particularly fine-grained mud is formed on the low coasts of the eastern border of the North Sea by a mixture of the finest sediment carried down by the slow-running rivers with the calcareous or siliceous remains of plankton. Pure calcareous sand and calcareous mud are formed by wave action on the shores of coral islands where the only material available is coral and the accompanying calcareous algae, crustacea, molluscs and other organisms secreting carbonate of lime. Recent limestones are being produced in this way and also in some places by the precipitation of calcium carbonate by sodium or ammonium carbonate which has been carried into the sea or formed by organisms. The precipitated carbonate may agglomerate on mineral or organic grains which serve as nuclei, or it may form a sheet of hard deposit on the bottom as occurs in the Red Sea, off Florida, and round many coral islands in the Pacific. Only the sand and the finest-grained sediments of the shore zone are carried outwards over the continental shelf by the tides or by the reaction-currents along the bottom set up by on-shore winds. The very finest sediment is kept in a state of movement until it drops into the gulleys or furrows of the shelf, where it can come to rest together with the finer fragments of the remains of littoral or bank vegetation. Thus are formed the "mud-holes" of the Hudson Furrow so welcome as guides telling their position to ship captains making New York harbour in a fog. Sand may be taken as the predominating deposit on the continental shelves, often with a large admixture of remains of calcareous organisms, for instance the deposits of *maërl* made up of nullipores off the coasts of Brittany and near Belle Isle. Amongst the most widely distributed of the

<sup>1</sup> *epilithic*—on the threshold.

deposits actually formed on the continental shelf are phosphatic nodules; these are especially abundant on the east coast of the United States and on the Agulhas Bank, where the amount of calcium phosphate in the nodules is as much as 50%. Sir John Murray finds the source of the phosphoric acid to be the decomposition of large quantities of animal matter, and he illustrates this by the well-known circumstance of the death of vast shoals of fish when warm Gulf-Stream water displaces the cold current which usually extends to the American coast. Glacial detritus naturally plays a great part in the deposits on the polar continental shelves.

*Hemipelagic deposits* are a mixture of deposits of terrigenous and pelagic origin. The most abundant of the terrigenous materials are the finest particles of clay and calcium carbonate as well as fragments derived from land vegetation, of which twigs, leaves, &c., may form a perceptible proportion as far as 200 m. from land. Blue mud, according to Murray and Renard, is usually of a blue or slaty or grey-green colour when fresh, the upper surface having, however, a reddish tint. The blue colouring substance is ferrous sulphide, the upper reddish layer contains more ferric oxide, which the predominance of decomposing organic matter in the substance of the mud reduces to ferrous oxide and subsequently by further action to sulphide. The proportion of calcium carbonate varies greatly according to the amount of foraminifera and other calcareous organisms which it contains. Blue mud prevails in large areas of the Pacific Ocean from the Galapagos Islands to Acapulco. In the Indian Ocean it covers the Bay of Bengal, the Arabian Gulf, the Mozambique Channel and the region to the south-west of Madagascar. In the Atlantic it is the characteristic deposit of the slopes of continental shelves of western Europe and of New England, being largely mixed with ice-borne material to the south of Newfoundland. It is particularly in evidence round the whole of the Antarctic Shelf, where it occurs down to depths of 2500 fathoms. It is the chief deposit, according to Nansen, of the North Polar Basin and, according to Schmelck and Bøggild, of the Norwegian Sea also, where it is largely mixed with the shells of the bottom-living foraminifer *Biloculina*. Max Weber states that blue mud occurs in the deep basins of the eastern part of the Malay Sea. In the form of volcanic mud it is common round the high volcanic islands of the South-Western Pacific.

Red mud may be classed as a variety of blue mud, from which it differs on account of the larger proportion of ochreous substance and the absence of sufficient organic matter to reduce the whole of the ferric oxide. This variety surrounds the tropical parts of the continental shelves of South America, South Africa and eastern China.

Green mud differs to a greater extent from the blue mud, and owes its characteristic nature and colour to the presence of glauconite, which is formed inside the cases of foraminifera, the spines of echini and the spicules of sponges in a manner not yet understood. It occurs in such abundance in certain geological formations as to give rise to the name of green-sand. Green mud abounds off the east coast of North America seawards of Cape Hatteras, also to the north of Cuba, and on the west off the coast of California. The "Challenger" expedition found it on the Agulhas Bank, on the eastern coasts of Australia, Japan, South America and on the west coast of Portugal. When the proportion of calcium carbonate in the blue mud is considerable there results a calcareous ooze, which when found on the continental slope and in enclosed seas is largely composed of remains of deep-sea corals and bottom-living foraminifera, pelagic organisms including pteropods being less frequently represented. The floors of the Caribbean, Cayman and Mexican Basins in the Central American Sea are covered with a white calcareous ooze, which is clearly distinguished from the eupelagic pteropod and globigerina oozes by the presence of abundant large mineral particles and the remains of land plants. In this deposit the occurrence of calcareous concretions is very characteristic, as L. F. de Pourtales pointed out in 1870; they consist of remains of deep-sea corals, serpulæ, echinoderms and mollusca united

by a calcareous cement. Similar formations are found in the Mediterranean, where a dark mud predominates in the western part, passing into a grey, marly slime in the Tyrrhenian Basin and replaced by a typical calcareous ooze in the Eastern Basin. The bottom of the Black Sea is covered by a stiff blue mud in which Sir John Murray found much sulphide of iron,<sup>1</sup> grains or needles of pyrites making up nearly 50% of the deposit, and there are also grains of amorphous calcium carbonate evidently precipitated from the water. The formation of the blue mud is largely aided by the putrefaction of organic matter, and as a result the water deeper than 120 fathoms is extraordinarily deficient in dissolved oxygen and abounds in sulphuretted hydrogen, the formation of which is brought about by a special bacterium, the only form of life found at depths greater than 120 fathoms in the Black Sea.

In the Red Sea the "Pola" expedition discovered a calcareous ooze similar to that of the Mediterranean, and the formation of a stony crust by precipitation of calcium and magnesium carbonates may be recognized as giving origin to a recent dolomite.

The terrigenous ingredients in the deposits become less and less abundant as one goes farther into the deep ocean and away from the continental margins. Still, according to Murray and Irvine, finely divided colloidal clay is to be found in all parts of the ocean however remote from land, though in very small amount, and there is less in tropical than in cooler waters. A minute fraction is always separating out of the water, and as a prodigious length of time may be accepted for the accomplishment of all the chemical and physical processes in the deep sea, we must take account of the gradual accumulation of even this infinitesimal precipitation. As well as the finest of terrigenous clay there is present in sea-water far from land a different clay derived from the decomposition of volcanic material. Volcanic dust thrown into the air settles out slowly, and some of the products of submarine and littoral volcanoes, like pumice-stone, possess a remarkable power of floating and may drift into any part of the ocean before they become waterlogged and sink. To this inconceivably slowly-growing deposit of inorganic material over the ocean floor there is added an overwhelmingly more rapid contribution of the remains of calcareous and siliceous planktonic and benthonic organisms, which tend to bury the slower accumulating material under a blanket of globigerina, pteropod, diatom or radiolarian ooze. When those deposits of organic origin are wanting or have been removed, the red clay composed of the mineral constituents is found alone. It is a remarkable geographical fact that on the rises and in the basins of moderate depth of the open ocean the organic oozes preponderate, but in the abyssal depressions below 2500 or 3000 fathoms, whether these lie in the middle or near the edges of the great ocean spaces, there is found only the red clay, with a minimum of calcium carbonate, though sometimes with a considerable admixture of the siliceous remains of radiolarians. Thus red clay and radiolarian ooze are distinguished as abyssal deposits in contradistinction to the epilithic calcareous oozes.

*Globigerina ooze* was recognized as an important deposit as soon as the first successful deep-sea soundings had been made in the Atlantic. It was described simultaneously in 1853 by Bailey of West Point and Ehrenberg in Berlin. Murray and Renard define globigerina ooze as containing at least 30% of calcium carbonate, in which the remains of pelagic (not benthonic) foraminifera predominate and in which remains of pelagic mollusca such as pteropods and heteropods, ostracodes and also coccoliths (minute calcareous algae) may also occur. Not more than 25% of the deposit may consist of bottom-dwelling foraminifera, *echini* or worm-tubes, and as a rule these make up only from 9 to 10%. These peculiarities, combined with the striking absence of mineral constituents, distinguish the eupelagic globigerina ooze from the hemipelagic calcareous mud. Out of 118 samples of globigerina ooze obtained by the "Challenger" expedition 84 came from depths of 1500 to 7500 fathoms, 13 from depths of 1000 to 1500 and only 16 from

*Scot. Geog. Mag.*, vol. 16 (1900), p. 695.

depths greater than 2500 fathoms. Viewed as a whole this deposit may be taken as a partial precipitation of the plankton living in the upper waters of the open sea. A small proportion of organic matter including the fat globules of the plankton is mixed with the calcium carbonate, the amount according to Gumbel's analysis being about 1 part in 1000. Secondary products, such as glauconite, phosphatic concretions and manganese nodules, occur though less frequently than in the hemipelagic sediments. Globigerina ooze is the characteristic deposit of the Atlantic Ocean, where it covers not less than 44,000,000 sq. km. (17,000,000 sq. statute m.). In the Indian Ocean the area covered is 31,000,000 sq. km. (12,000,000 sq. m.) and in the huge Pacific Ocean only 30,000,000 sq. km. (11,500,000 sq. m.).

*Pteropod ooze* is merely a local variety of globigerina ooze in which the comparatively large but very delicate spindle-shaped shells of pteropods happen to abound. These shells do not retain their individuality at depths greater than 1400 or 1500 fathoms, and in fact pteropod ooze is only found in small patches on the ridges near the Azores, Antilles, Canaries, Sokotra, Nicobar, Fiji and the Paumotu islands, and on the central rise of the South Atlantic between Ascension and Tristan d'Acunha.

*Diatom ooze* was recognized by Sir John Murray as the characteristic deposit in high latitudes in the Indian Ocean, and later it was found to be characteristic also of the corresponding parts of the Indian and Pacific covering a total area of about 22,000,000 sq. km. (8,500,000 sq. m.). It has been found sporadically near the Aleutian Islands, between the Philippines and Marianne Islands and to the south of the Galapagos group. It is made up to a large extent of the siliceous frustules of diatoms. It is usually yellowish-grey and often straw-coloured when wet, though when dried it becomes white and mealy.

*Red clay* was discovered and named by Sir Wyville Thomson on the "Challenger" in 1873 when sounding in depths of 2700 fathoms on the way from the Canary Islands to St Thomas. The reddish colour comes from the presence of oxides of iron, and particles of manganese also occur in it, especially in the Pacific region, where the colour is more that of chocolate; but when it is mixed with globigerina ooze it is grey. Red clay is the deposit peculiar to the abyssal area; 70 carefully investigated samples collected by the "Challenger" came from an average depth of 2730 fathoms, 97 specimens collected by the "Tuscarora" came from an average depth of 2860 fathoms, and 26 samples obtained by the "Albatross" in the Central Pacific came from an average depth of 2620 fathoms. Red clay has not yet been found in depths less than 2200 fathoms. The main ingredient of the deposit is a stiff clay which is plastic when fresh, but dries to a stony hardness. Isolated gritty fragments of minerals may be felt in the generally fine-grained homogeneous mass. The dredge often brings up large numbers of nodules formed upon sharks' teeth, the ear-bones of whales or turtles or small fragments of pumice or other volcanic ejecta, and all more or less incrustated with manganese oxide until the nodules vary in size from that of a potato to that of a man's head. A very interesting feature is the small proportion of calcium carbonate, the amount present being usually less as the depth is greater; red clay from depths exceeding 3000 fathoms does not contain so much as 1% of calcareous matter.

Murray and Renard recognize the progressive diminution of carbonate of lime with increase of depth as a characteristic of all eupelagic deposits. The whole collection of 231 specimens of deep-sea deposits brought back by the "Challenger" shows the following general relationship:—

68	samples from less than 2000 fathoms =	60-80 %
68	" " " 2000-2500 " =	46-7 %
8	" " " 2500-3000 " =	17-4 %
6	" " " more than 3000 " =	0-9 %

In deep water there is a regular process of solution of the calcareous shells falling from the surface. Murray and Renard ascribe this to the greater abundance of carbonic acid in the

deeper water, which aided by the increased pressure adds to the solvent power of the water for carbonate of lime. It is, however, a curious question how, considering the increase of carbonic acid by the decomposition of organic bodies and possible submarine exhalations of volcanic origin, the water has not in some places become saturated and a precipitate of amorphous calcium carbonate formed in the deepest water. The whole subject still requires investigation.

Amongst the foreign material found embedded in the red clay are globules of meteoric iron, which are sometimes very abundant. Derived products in the form of crystals of phosphites are not uncommon, but the most abundant of all are the in-crustations of manganese oxide, as to the origin of which Murray and Renard are not fully clear. The manganese nodules afford the most ample proof of the prodigious period of time which has elapsed since the formation of the red clay began; the sharks' teeth and whales' ear-bones which serve as nuclei belong in some cases to extinct species or even to forms derived from those familiar in the fossils from the seas of the Tertiary period. This fact, together with the extraordinarily rare occurrence of such remains and meteoric particles in globigerina ooze, although there is no reason to suppose that at any one time they are unequally distributed over the ocean floor, can only be explained on the assumption that the rate of formation of the epilithic deposits through the accumulation of pelagic shells falling from the surface is rapid enough to bury the slow-gathering material which remains uncovered on the spaces where the red clay is forming at an almost infinitely slower rate. Sir John Murray believes that no more than a few feet of red clay have accumulated in the deepest depressions since the close of the Tertiary period. The red clay is the characteristic deposit of the Pacific Ocean, where about 101,000,000 sq. km. (39,000,000 sq. m.) are covered with it, while only 15,000,000 sq. km. (5,800,000 sq. m.) of the Indian Ocean and 14,000,000 sq. km. (5,400,000 sq. m.) of the Atlantic are occupied by this deposit; it is indeed the dominant submarine deposit of the water-hemisphere just as globigerina ooze is the dominant submarine deposit of the land-hemisphere.

Radiolarian ooze was recognized as a distinct deposit and named by Sir John Murray on the "Challenger" expedition, but it may be viewed as red clay with an exceptionally large proportion of siliceous organic remains, especially those of the radiolarians which form part of the pelagic plankton. It does not occur in the Atlantic Ocean at all, and in the Indian Ocean it is only known round Cocos and Christmas Islands; but it is abundant in the Pacific, where it covers a large area between 5° and 15° N., westward from the coast of Central America to 165° W., and it is also found in patches north of the Samoa Islands, in the Marianne Trench and west of the Galapagos Islands.

The total areas occupied by the various deposits according to the latest measurements of Krümmel are as follows:—

*Area of Submarine Deposits.*

Deposit.	Sq. km.	Sq. st. m.	%.
I. Littoral deposits . . .	33,000,000	12,700,000	9.1
II. Hemipelagic . . . . .	55,700,000	21,500,000	15.4
III. Eupelagic . . . . .	272,700,000	105,300,000	75.5
1. Globigerina ooze . . . . .	105,600,000	40,800,000	(29.2)
2. Pteropoda ooze . . . . .	1,400,000	500,000	(0.4)
3. Diatom ooze . . . . .	23,200,000	8,900,000	(6.4)
4. Red clay . . . . .	130,300,000	50,300,000	(36.1)
5. Radiolarian ooze . . . . .	12,200,000	4,700,000	(3.4)

Geologists are agreed that littoral and hemipelagic deposits similar to those now forming are to be found in all geological systems, but the existence in the rocks of eupelagic deposits and especially of the abysmal red clay, though viewed by some as probable, is totally denied by others. There is even some hesitation in accepting the continuity of the chalk with the globigerina ooze of the modern ocean. From the obvious rarity of true abysmal rocks in the continental area Sir John Murray deduces the permanence of the oceans, which he holds have

always remained upon those portions of the earth's crust which they occupy now, and both J. Dana and Louis Agassiz had already arrived at the same conclusion. This theory accords well with the enormous lapse of time required in the accumulation of the red clay.

*Salts of Sea-water.*—Sea-water differs from fresh water by its salt and bitter taste and by its unsuitability for the purposes of washing and cooking. The process of natural evaporation in the salines or salt gardens of the margin of warm seas made the composition of sea-salt familiar at a very early time, and common salt, Epsom salts, gypsum and magnesium chloride were recognized amongst its constituents. The analyses of modern chemists have now revealed the existence of 32 out of the 80 known elements as existing dissolved in sea-water, and it is scarcely too much to say that the remaining elements also exist in minute traces which the available methods of analysis as yet fail to disclose. Many of the elements such as copper, lead, zinc, nickel, cobalt and manganese have only been found in the substance of sea-weeds and corals. Silver and gold also exist in solution in sea-water. Malaguti and Durocher<sup>1</sup> estimate the silver in sea-water as 1 part in 100,000,000 or 1 grain in 1430 gallons. If this estimate is correct there exists dissolved in the ocean a quantity of silver equal to 13,300 million metric tons, that is to say 46,700 times as much silver as has been produced from all the mines in the world from the discovery of America down to 1902. No quantitative determination of the amount of gold in solution is available. E. Sonnstadt<sup>2</sup> detected gold by means of a colour test and roughly estimated the amount as 1 grain per ton of sea-water, and on this estimate all the projects for extracting gold from sea-water have been based.

The elements in addition to oxygen which exist in largest amount in sea salt are chlorine, bromine, sulphur, potassium, sodium, calcium and magnesium. Since the earliest quantitative analyses of sea-water were made by Lavoisier in 1772, Bergman in 1774, Vogel in 1813 and Marcell in 1819 the view has been held that the salts are present in sea-water in the form in which they are deposited when the water is evaporated. The most numerous analyses have been carried out by Forchhammer, who dealt with 150 samples, and Dittmar, who made complete analyses of 77 samples obtained on the "Challenger" expedition. Dittmar showed that the average proportion of the salts in ocean water of 35 parts salts per thousand was as follows (calculated as parts per thousand of the sea-water, as percentage of the total salts and per hundred molecules of magnesium bromide):—

*The Salts in Ocean Water.*

	Per 1000 Parts Water.	Per cent. Total Salts.	Per 100 Molecules MgBr <sub>2</sub> .
Common salt, sodium chloride (NaCl)	27.213	77.758	112.793
Magnesium chloride (MgCl <sub>2</sub> )	3.807	10.878	9.690
Magnesium sulphate (MgSO <sub>4</sub> )	1.658	4.737	3.338
Gypsum, calcium sulphate (CaSO <sub>4</sub> )	1.260	3.600	2.239
Potassium sulphate (K <sub>2</sub> SO <sub>4</sub> )	0.863	2.465	1.200
Calcium carbonate (CaCO <sub>3</sub> ) and residue	0.123	0.345	.298
Magnesium bromide (MgBr <sub>2</sub> )	0.076	0.217	100
	35.000	100.000	

As Marcell had foreshadowed from the analysis of 14 samples in 1819, the larger series of exact analyses proved that the variations in the proportion of individual salts to the total salts are very small, and all analyses since Dittmar's have confirmed this result. Although the salts have been grouped in the above

<sup>1</sup> *Comptes rendus, Acad. Sciences* (Paris, 1859), 49, 463, 536.  
<sup>2</sup> *Chemical News* (1870), vol. 22, pp. 25, 44; (1872) vol. 26, p. 159.



table it is not to be supposed that a dilute solution like sea-water contains all the ingredients thus arbitrarily combined. There must be considerable dissociation of molecules, and as a first approximation it may be taken that of 10 molecules of most of the components about 9 (or in the case of magnesium sulphate 5) have been separated into their ions, and that it is only during slow concentration as in a natural saline that the ions combine to produce the various salts in the proportions set out in the above table. One can look on sea-water as a mixture of very dilute solutions of particular salts, each one of which after the lapse of sufficient time fills the whole space as if the other constituents did not exist, and this interdiffusion accounts easily for the uniformity of composition in the sea-water throughout the whole ocean, the only appreciable difference from point to point being the salinity or degree of concentration of the mixed solutions.

The origin of the salt of the sea is attributed by some modern authorities entirely to the washing out of salts from the land by rain and rivers and the gradual concentration by evaporation in the oceans, and some (e.g. J. Joÿ) go so far as to base a calculation of the age of the earth on the assumption that the ocean was originally filled with fresh water. This hypothesis, however, does not accord with the theory of the development of the earth from the state of a sphere of molten rock surrounded by an atmosphere of gaseous metals by which the first-formed clouds of aqueous vapour must have been absorbed. The great similarity between the salts of the ocean and the gaseous products of volcanic eruptions at the present time, rich in chlorides and sulphates of all kinds, is a strong argument for the ocean having been salt from the beginning. Two other facts are totally opposed to the origin of all the salinity of the oceans from the concentration of the washings of the land. The proportions of the salts of river and sea-water are quite different, as Julius Roth shows thus:—

	Carbonates.	Sulphates.	Chlorides.
River water . . . . .	80	13	7
Sea water . . . . .	0.2	10	89

The salts of salt lakes which have been formed in the areas of internal drainage in the hearts of the continents by the evaporation of river water are entirely different in composition from those of the sea, as the existence of the numerous natron and bitter lakes shows. Magnesium sulphate amounts to 4.7% of the total salts of sea-water according to Dittmar, but to 23.6% of the salts of the Caspian according to Lebedinzeff; in the ocean magnesium chloride amounts to 10.9% of the total salts, in the Caspian only to 4.5%; on the other hand calcium sulphate in the ocean amounts to 3.6%, in the Caspian to 6.9%. This disparity makes it extremely difficult to view ocean water as merely a watery extract of the salts existing in the rocks of the land.

The determination of salinity was formerly carried out by evaporating a weighed quantity of sea-water to dryness and weighing the residue. Forchhammer, however, pointed out that this method gave inexact and variable results, as in the act of evaporating to dryness hydrochloric acid is given off as the temperature is raised to expel the last of the water, and Törnøe found that carbonic acid was also liberated and that the loss of both acids was very variable. Törnøe vainly attempted to apply a correction for this loss by calculation; and subsequently S. P. L. Sørensen and Martin Knudsen after a careful investigation decided to abandon the old definition of salinity as the sum of all the dissolved solids in sea-water and to substitute for it the weight of the dissolved solids in 1000 parts by weight of sea-water on the assumption that all the bromine is replaced by its equivalent of chlorine, all the carbonate converted into oxide and the organic matter burnt. The advantage of the new definition lies in the fact that the estimation of the chlorine (or rather of the total halogen expressed as chlorine) is sufficient

to determine the salinity by a very simple operation. According to Knudsen the salinity is given in weight per thousand parts by the expression  $S = 0.030 + 1.8050 Cl$  where S is the salinity and Cl the amount of total halogen in a sample. Such a simple formula is only possible because the salts of sea-water are of such uniform composition throughout the whole ocean that the chlorine bears a constant ratio to the total salinity as newly defined whatever the degree of concentration. This definition was adopted by the International Council for the Study of the Sea in 1902, and it has since been very widely accepted.

Besides the determination of salinity by titration of the chlorides, the method of determination by the specific gravity of the sea-water is still often used. In the laboratory the specific gravity is determined in a pycnometer by actual weighing, and on board ship by the use of an areometer or hydrometer. Three types of areometer are in use: (1) the ordinary hydrometer of invariable weight with a direct reading scale, a set of from five to ten being necessary to cover the range of specific gravity from 1.000 to 1.031 so as to take account of sea-water of all possible salinities; (2) the "Challenger" type of areometer designed by J. Y. Buchanan, which has an arbitrary scale and can be varied in weight by placing small metal rings on the stem so as to depress the scale to any desired depth in sea-water of any salinity, the specific gravity being calculated for each reading by dividing the total weight by the immersed volume; (3) the total immersion areometer, which has no scale and the weight of which can be adjusted so that the instrument can be brought so exactly to the specific gravity of the water sample that it remains immersed, neither floating nor sinking; this has the advantage of eliminating the effects of surface tension and in Fridtjof Nansen's pattern is capable of great precision.

In all areometer work it is necessary to ascertain the temperature of the water sample under examination with great exactness, as the volume of the areometer as well as the specific gravity of the water varies with temperature. All determinations must accordingly be reduced to a standard temperature for comparison. Following the practice of J. Y. Buchanan on the "Challenger" it has been usual for British investigators to calculate specific gravities for sea-water at 60° F. compared with pure water at the maximum density point (39.2°) as unity. On the continent of Europe it has been more usual to take both at 17.5° C. (63.5° F.), which is expressed as "S  $\frac{17.5}{4}$ ," but for pycnometer work in all countries where the sample is cooled to 32° F. before weighing and pure water at 39.2° taken as unity the expression is ( $0^{\circ}/4^{\circ}$ ). On the authority of the first meeting of the International Conference for the Study of the Northern European Seas at Stockholm in 1899 Martin Knudsen, assisted by Karl Forch and S. P. L. Sørensen, carried out a careful investigation of the relation between the amount of chlorine, the total salinity and the specific gravity of sea-water of different strengths including an entirely new determination of the thermal expansion of sea-water. The results are published in his *Hydrographical Tables* in a convenient form for use.

The relations between the various conditions are set forth in the following equations where  $\sigma_t$  signifies the specific gravity of the sea-water in question at  $t^{\circ}$  C., the standard at 4° being taken as 1000, S the salinity and Cl the chlorine, both expressed in parts by weight per mille.

- (1)  $\sigma_t = -0.093 + 0.8149 S - 0.000482 S^2 + 0.000068 S^3$
- (2)  $\sigma_t = -0.069 + 1.4708 Cl - 0.00157 Cl^2 + 0.0000398 Cl^3$
- (3)  $S = 0.030 + 1.8050 Cl$

The temperature of maximum density of sea-water of any specific gravity was found by Knudsen to be given with sufficient accuracy for all practical purposes by the formula  $\theta = 3.95 - 0.266\sigma_t$ , where  $\theta$  is the temperature of maximum density in degrees centigrade. The temperature of maximum density is lower as the concentration of the sea-water is greater, as is shown in the following table:—

Maximum Density Point of Sea-Water of Different Salinities.

Salinity per mille . . .	0	10	20	30	35	40
Temperature $^{\circ}$ C. . . . .	3.95	1.86	-0.31	-2.47	-3.58	-4.54
Density $\sigma_{\theta}$ . . . . .	1.000	8.18	16.07	24.15	28.22	32.32

*Further Physical Properties of Sea-water.*—The laws of physical chemistry relating to complex dilute solutions apply to sea-water, and hence there is a definite relation between the osmotic pressure, freezing-point, vapour tension and boiling-point by which when one of these constants is given the others can be calculated.

The most easily observed is the freezing-point, and according to the very careful determinations of H. T. Hansen the freezing-point  $t^{\circ}$  C. varies with the degree of concentration according to the formula

$$\tau = -0.0086 - 0.0064633\sigma - 0.0001055\sigma^2.$$

According to the investigations of Svante Arrhenius the osmotic pressure in atmospheres may be obtained by simply multiplying the temp. of freezing ( $\tau$ ) by the factor  $-12.08$ , and it varies with temperature ( $t$ ) according to the law which holds good for gaseous pressure.

$$P_t = P_0(1 + 0.00367t)$$

and can thus be reduced to its value at  $0^{\circ}$  C. Sigurd Stenius has calculated tables of osmotic pressure for sea-water of different degrees of concentration. The relation of the elevation of the boiling-point ( $t^{\circ}$ ) to the osmotic pressure ( $P$ ) is very simply derived from the formula  $t = 0.02407P^{\frac{1}{2}}$ , while the reduction of vapour pressure proportional to the concentration can be very easily obtained from the elevation of the boiling-point, or it may be obtained directly from tables of vapour tension.

#### Physical Properties of Sea-Water.

Salinity per mille.	10	20	30	35	40
Freezing-point (C.)	-0.53	-1.07	-1.63	-1.91	-2.20
Osmotic pressure $P_0$ atmospheres	6.4	13.0	19.7	23.1	26.6
Elevation of boiling-point (C.)	0.16	0.31	0.47	0.56	0.64
Reduction of vapour pressure (mm.)	4.2	8.5	13.0	15.2	17.6

The importance of the osmotic pressure of sea-water in biology will be easily understood from the fact that a frog placed in sea-water loses water by exosmosis and soon becomes 20% lighter than its original weight, while a true salt-water fish suddenly transferred to fresh water gains water by endosmosis, swells up and quickly succumbs. The elevation of the boiling-point is of little practical importance, but the reduction of vapour pressure means that sea-water evaporates more slowly than fresh water, and the more slowly the higher the salinity. Unfortunately no observations of evaporation from the surface of the open sea have been made and very few comparisons of the evaporation of salt and fresh water are on record. The fact that sea-water does evaporate more slowly than fresh water has been proved by the observations of Mazelle at Trieste and of Okado in Azino (Japan). Their experiments show that in similar conditions the evaporation of sea-water amounts to from 70 to 91% of the evaporation of fresh water, a fact of some importance in geophysics on account of the vast expanses of ocean the evaporation from which determines the rainfall and to a large extent the heat-transference in the atmosphere.

The optical properties of sea-water are of immediate importance in biology, as they affect the penetration of sunlight into the depths. The refraction of light passing through sea-water is dependent on the salinity to the extent that the index of refraction is greater as the salinity increases. From isolated observations of J. Soret and E. Sarasin and longer series of experiments by Tornøe and Krümmel this relation is shown to be so close that the salinity of a sample can be ascertained by determining the index of refraction. According to Krümmel the following relations hold good at  $18^{\circ}$  C. for the monochromatic light of the D line of the sodium spectrum in units of the fifth decimal place.

#### Relation of Refractive Index and Salinity.

For water of salinity (per mille)	0	10	20	30	35	40
Refractive index $1.33000 +$ units of 5th decimal place	308	502	694	885	981	1077

The refractometer constructed by C. Pulfrich (of the firm of Zeiss, in Jena) has been successfully used by G. Schott and

E. von Drygalski for the measurement of salinity at sea, and was found to have the same degree of accuracy as an areometer with the great advantage of being quite unaffected by the motion of the ship in a sea-way.

The transparency of sea-water has frequently been measured at sea by the simple expedient of sinking white-painted disks and noting the depth at which they become invisible as the measure of the transparency of the water. For the north European seas disks of about 18 or 20 in. in diameter are sufficient for this purpose, but in the tropics, where the transparency is much greater, disks 3 ft. in diameter at least must be used or the angle of vision for the reflected light is too small. In shallow seas the transparency is always reduced in rough weather. In the North Sea north of the Dogger Bank, for instance, the disk is visible in calm weather to a depth of from 10 to 16 fathoms, but in rough weather only to 6½ fathoms. Knipovitch occasionally observed great transparency in the cold waters of the Murman Sea, where he could see the disk in as much as 25 fathoms, and a similar phenomenon has often been reported from Icelandic waters. The greatest transparency hitherto reported is in the eastern basin of the Mediterranean, where J. Luksch found the disk visible as a rule to from 22 to 27 fathoms, and off the Syrian coast even to 33 fathoms. In the open Atlantic there are great differences in transparency; Krümmel observed a 6 ft. disk to depths of 31 and 36 fathoms in the Sargasso Sea, but in the cold currents of the north and also in the equatorial current the depth of visibility was only from 11 to 16½ fathoms. In the tropical parts of the Indian and the Pacific Oceans the depth of visibility increases again to from 20 to 27 fathoms. Some allowance should be made for the elevation of the sun at the time of observation. Mill has shown that in the North Sea off the Firth of Forth the average depth of visibility of a disk in the winter half-year was 4½ fathoms and in the summer half-year 6½ fathoms, and, although the greater frequency of rough weather in winter might tend to obscure the effect, individual observations made it plain that the angle of the sun was the main factor in increasing the depth to which the disk remained visible.

There are some observations on the transparency of sea-water of an entirely different character. Such, for instance, were those of Spindler and Wrangell in the Black Sea by sinking an electric lamp, those of Paul Regnard by measuring the change of electric resistance in a selenium cell or the chemical action of the light on a mixture of chlorine and hydrogen, by which he found a very rapid diminution in the intensity of light even in the surface layers of water. Many experiments have also been made by the use of photographic plates in order to find the greatest depth to which light penetrates. Fol and Sarasin detected the last traces of sunlight in the western Mediterranean at a depth of 254 to 260 fathoms, and Luksch in the eastern Mediterranean at 328 fathoms and in the Red Sea at 273 fathoms. The chief cause of the different depths to which light penetrates in sea-water is the varying turbidity due to the presence of mineral particles in suspension or to plankton. Schott gives the following as the result of measurements of transparency by means of a white disk at 23 stations in the open ocean, where quantitative observations of the plankton under 1 square metre of surface were made at the same time.

	Volume of Plankton.	Depth of Visibility.
Mean of 11 stations poor in plankton .	85 cc.	14½ fathoms
Mean of 12 stations rich in plankton .	530 „	8½ „

Any influence on transparency which may be exercised by the temperature or salinity of the water is quite insignificant.

The colour of ocean water far from land is an almost pure

blue, and all the variations of tint towards green are the result of local disturbances, the usual cause being turbidity of some kind, and this in the high seas is almost always due to swarms of plankton. The colour of sea-water as it is seen on board ship is most readily determined by comparison with the tints of Forel's xanthometer or colour scale, which consists of a series of glass tubes fixed like the rungs of a ladder in a frame and filled with a mixture of blue and yellow liquids in varying proportions. For this purpose the zero or pure blue is represented by a solution of 1 part of copper sulphate and 9 parts of ammonia in 100 parts of water. The yellow solution is made up of 1 part of neutral potassium chromate in 100 parts of water, and to give the various degrees of the scale, 1, 2, 3, 4, &c., % of the yellow solution is mixed with 99, 98, 97, 96, &c., % of the blue in successive tubes. Observations with the xanthometer have not hitherto been numerous, but it appears that the purest blue (0-1 on Forel's scale) is found in the Sargasso Sea, in the North Atlantic and in similarly situated tropical or subtropical regions in the Indian and Pacific Oceans. The northern seas have an increasing tendency towards green, the Irringer Sea showing 5-9 Forel, while in the North Sea the water is usually a pure green (10-14 Forel), the western Mediterranean shows 5-9 Forel, but the eastern is as blue as the open ocean (0-2 Forel). A pure blue colour has been observed in the cold southern region, where the "Valdivia" found 0-2 Forel in 55° S. between 10° and 31° E., and even the water of the North Sea has been observed at times to be intensely blue. The blue of the sea-water as observed by the Forel scale has of course nothing to do with the blue appearance of any distant water surface due to the reflection of a cloudless sky. Over shallows even the water of the tropical oceans is always green. There is a distinct relationship between colour and transparency in the ocean; the most transparent water which is the most free from plankton is always the purest blue, while an increasing turbidity is usually associated with an increasing tint of green. The natural colour of pure sea-water is blue, and this is emphasized in deep and very clear water, which appears almost black to the eye. When a quantity of a fine white powder is thrown in, the light reflected by the white particles as they sink assumes an intense blue colour, and the experiments of J. Aitken with clear sea-water in long tubes leave no doubt on the subject.

Discoloration of the water is often observed at sea, but that is always due to foreign substances. Brown or even blood-red stripes have been observed in the North Atlantic when swarms of the copepod *Calanus finmarchicus* were present; the brown alga *Trichodesmium erythraeum*, as its name suggests, can change the blue of the tropical seas to red; swarms of diatoms may produce olive-green patches in the ocean, while some other forms of minute life have at times been observed to give the colour of milk to large stretches of the ocean surface.

On account of its salinity, sea-water has a smaller capacity for heat than pure water. According to Thoulet and Chevallier the specific heat diminishes as salinity increases, so that for 10 per mille salinity it is 0.968, for 35 per mille it is only 0.932, that of pure water being taken as unity. The thermal conductivity also diminishes as salinity increases, the conductivity for heat of sea-water of 35 per mille salinity being 4.2% less than that of pure water. This means that sea-water heats and cools somewhat more readily than pure water. The surface tension, on the other hand, is greater than that of pure water and increases with the salinity, according to Krümmel, in the manner shown by the equation  $\alpha = 77.09 + 0.0221 S$  at 0° C., where  $\alpha$  is the coefficient of surface tension and  $S$  the salinity in parts per thousand. The internal friction or viscosity of sea-water has also been shown by E. Ruppini to increase with the salinity. Thus at 0° C. the viscosity of sea-water of 35 per mille salinity is 5.2% greater and at 25° C. 4% greater than that of pure water at the same temperatures; in absolute units the viscosity of sea-water at 25° C. is only half as great as it is at 0° C.

The compressibility of sea-water is not yet fully investigated.

It varies not only to a marked degree with temperature, but also with the degree of pressure. Thus J. Y. Buchanan found a mean of 20 experiments made by piezometers sunk in great depths on board the "Challenger" give a coefficient of compressibility  $\kappa = 491 \times 10^{-7}$ ; but six of these experiments made at depths of from 2740 to 3125 fathoms gave  $\kappa = 480 \times 10^{-7}$ . The value usually adopted is  $\kappa = 450 \times 10^{-7}$ . The compressibility is in itself very small, but so great in its effect on the density of deep water *in situ* that the specific gravity ( $\sigma^0/4$ ) at 2000 fathoms increases by 0.017 and at 3000 fathoms by 0.026. In other words, water which has a specific gravity of 1.0280 at the surface would at the same temperature have a specific gravity of 1.0450 at 2000 and 1.0540 at 3000 fathoms. If the whole mass of water in the ocean were relieved from pressure its volume would expand from 319 million cub. m. to 321.7 million cub. m., which for a surface of 139.5 million sq. m. means an increased depth of 100 ft. The rate of propagation of sound depends on the compressibility, and in ocean water at the tropical temperature of 77° F. the speed is 1482.6 metres (4860 ft.) per second, in Baltic water of 8 per mille salinity and a temperature of 50° F. it is 1448.5 metres (4750 ft.) per second, that is to say, 4½ times greater than the velocity of sound in air. This accounts for the great range of submarine sound signals, which can thus be very serviceable to navigation in foggy weather.

The electrical conductivity of sea-water increases with the salinity; at 59° F. it is given according to E. Ruppini's formula as  $L = 0.001465 S - 0.0000978 S^2 + 0.000000876 S^3$  in reciprocal ohms.

The radio-activity of sea-water is extraordinarily small; indeed in samples taken from 50 fathoms in the Bay of Danzig it was imperceptible, and R. T. Strutt found that salt from evaporated sea-water did not contain one-third of the quantity of radium present in the water of the town supply in Cambridge.

*Dissolved Gases of Sea-water.*—The water of the ocean, like any other liquid, absorbs a certain amount of the gases with which it is in contact, and thus sea-water contains dissolved oxygen, nitrogen and carbonic acid absorbed from the atmosphere. As Gay-Lussac and Humboldt showed in 1805, gases are absorbed in less amount by a saline solution than by pure water. The first useful determinations of the dissolved gases of sea-water were made by Oskar Jacobsen in 1872. Since that time much work has been done, and the methods have been greatly improved. In the method now most generally practised, which was put forward by O. Pettersson in 1894, two portions of sea-water are collected in glass tubes which have been exhausted of air, coated internally with mercuric chloride to prevent the putrefaction of any organisms, and sealed up beforehand. The exhausted tube, when inserted in the water sample and the tip broken off, immediately fills, and is then sealed up so that the contents cannot change after collection. One portion is used for determining the oxygen and nitrogen, the other for the carbonic acid. The former determination is made by driving out the dissolved gases from solution and collecting them in a Torricellian vacuum, where the volume is measured after the carbonic acid has been removed. The oxygen is then absorbed by some appropriate means, and the volume of the nitrogen measured directly, that of the oxygen being given by difference. In the second portion the carbonic acid is driven out by means of a current of hydrogen, collected over mercury and absorbed by caustic potash.

C. T. T. Fox, of the Central Laboratory of the International Council at Christiania, has investigated the relation of the atmospheric gases to sea-water by very exact experimental methods and arrived at the following expressions for the absorption of oxygen and nitrogen by sea-water of different degrees of concentration. The formulae show the number of cubic centimetres of gas absorbed by 1 litre of sea-water;  $t$  indicates the temperature in degrees centigrade and  $Cl$  the salinity as shown by the amount of chlorine per mille:—

$$O_2 = 10.291 - 0.2809 t + 0.006009 t^2 - 0.0000632 t^3$$

$$Cl(0.1161 - 0.003922 t + 0.000063 t^2)$$

$$N_2 = 18.561 - 0.4282 t + 0.0074527 t^2 - 0.00005494 t^3$$

$$Cl(0.2149 - 0.007117 t + 0.0000931 t^2)$$

In the case of ocean water with a salinity of 35 per mille, this gives for saturation with atmospheric gases in cc. per litre:—

	at 0° C.	15° C.	25° C.
Oxygen . . . . .	8.03	5.84	4.93
Nitrogen . . . . .	14.40	11.12	9.78

The reduction of the absorption of gas by rise of temperature is thus seen to be considerable. As a rule the amount of both gases dissolved in sea-water is found to be that which is indicated by the temperature of the water *in situ*. Jacobsen on some occasions found water in the surface layers of the Baltic supersaturated with oxygen, which he ascribed to the action of the chlorophyll in vegetable plankton; in other cases when examining the nearly stagnant water from deep basins he found a deficiency of oxygen due no doubt to the withdrawal of oxygen from solution, by the respiration of the animals and by the oxidation of the deposits on the bottom. When these processes continue for a long time in deep water shut off from free circulation so that it does not become aerated by contact with the atmosphere the water becomes unfit to support the life of fishes, and when the accumulation of putrefying organic matter gives rise to sulphuretted hydrogen as in the Black Sea below 125 fathoms, life, other than bacterial, is impossible. The water from the greatest depths of the Black Sea, 1160 fathoms, contains 6 cc. of sulphuretted hydrogen per litre.

The distribution of dissolved oxygen in the depths of the open ocean is still very imperfectly known. Dittmar's analysis of the "Challenger" samples indicated an excess of oxygen in the surface water of high southern latitudes and a deficiency at depths below 50 fathoms.

The facts regarding carbonic acid in sea-water are even less understood, for here we have to do not only with the solution of the gas but also with a chemical combination. On this account it is very difficult to know when all the gas is driven out of a sample of sea-water, and a much larger proportion is present than the partial pressure of the gas in the atmosphere and its coefficient of absorption would indicate. These constants would lead one to expect to find 0.5 cc. per litre at 0° C. while as a matter of fact the amount absorbed approaches 50 cc. The form of combination is unstable and apparently variable, so that the quantities of free carbonic acid, bicarbonate and normal carbonate are liable to alter. Since 1851 it has been known that all sea-water has an alkaline reaction, and Tornøe defined the *alkalinity* of sea-water as the amount of carbonic acid which is necessary to convert the excess of bases into normal carbonate. The alkalinity of North Atlantic water of 35 per mille salinity is 26.86 cc. per litre, corresponding to a total amount of carbonic acid of 49.07 cc. According to the researches of August Krogh,<sup>1</sup> the alkalinity is greatly increased by the admixture of land water. This is proved by E. Ruppin's analysis of Baltic water, which has an alkalinity of 16 to 18 instead of the 5 or 6 which would be the amount proportional to the salinity, while the water of the Vistula and the Elbe with a salinity of 0.1 per mille has an alkalinity of 28 or more. Thus the alkalinity serves as an index of the admixture of river water with sea-water. Carbonic acid passes from the atmosphere into the ocean as soon as its tension in the latter is the smaller; hence in this respect the ocean acts as a regulator. The amount of carbonic acid in solution may also be increased by submarine exhalations in regions of volcanic disturbance, but it must be remembered that the critical pressure for this gas is 73 atmospheres, which is reached at a depth of 400 fathoms, so that carbonic acid produced at the bottom of the ocean must be in liquid form. The respiration of marine animals in the depths of deep basins in which there is no circulation adds to the carbonic acid at the expense of the dissolved oxygen. This is frequently the case in fjord basins; for instance, in the Gullmar Fjord at a depth of 50 fathoms with water of 34.14 per mille salinity and

a temperature of 40.1° F., the carbonic acid amounts to 51.55 cc. per litre, and the oxygen only to 2.19 cc. Vegetable plankton in sunlight can reverse this process, assimilating the carbon of the carbonic acid and restoring the oxygen to solution, as was proved by Martin Knudsen and Ostenfeld in the case of diatoms. Little is known as yet of the distribution of carbonic acid in the oceans, but the amount present seems to increase with the salinity as shown by the four observations quoted:—

Water from	3.2 per mille salinity = 17.2 cc. CO <sub>2</sub>	at 4.1° C.
Gulf of Finland of	14.2	at 1.6° C.
Western Baltic of	35.0	at about
North Atlantic of	39.0	10° C.
Eastern Mediter-	39.0	at 26.7° C.
anean of	53.0	

Unfortunately the very numerous determinations of carbonic acid made by J. Y. Buchanan on the "Challenger" were vitiated by the incompleteness of the method employed, but they are none the less of value in showing clearly that the waters of the far south of the Indian Ocean are relatively rich in carbonic acid and the tropical areas deficient.

*Distribution of Salinity.*—A great deal of material exists on which to base a study of the surface salinity of the oceans, and Schott's chart published in *Petermanns Mitteilungen* for 1902 incorporates the earlier work and substantially confirms the first trustworthy chart of the kind compiled by J. Y. Buchanan from the "Challenger" observations. In each of the three oceans there are two maxima of salinity—one in the north, the other in the south tropical belt, separated by a zone of minimum salinity in the equatorial region, and giving place poleward to regions of still lower salinity. The three oceans differ somewhat between themselves. The North Atlantic maximum is the highest with water of 37.9 per mille salinity; the maximum in the South Atlantic is 37.6; in the North Indian Ocean, 36.7; the South Indian Ocean, 36.4; the South Pacific, 36.9; and the North Pacific has the lowest maximum of all, only 35.9. The comparatively fresh equatorial belt of water, has a salinity of 35.0 to 34.5 in the Atlantic, 35.0 to 34.0 in the Indian Ocean, 34.5 in the Western and 33.5 in the Eastern Pacific. Taking each of the oceans as a whole the Atlantic has the highest general surface salinity with 35.37.

The salinity of enclosed seas naturally varies much more than that of the open ocean. The saltiest include the eastern Mediterranean with 39.5 per mille, the Red Sea with 41 to 43 per mille in the Gulf of Suez, and the Persian Gulf with 38. The fresher enclosed seas include the Malay and the East Asiatic fringing seas with 30 to 34.5 per mille, the Gulf of St. Lawrence with 30 to 31, the North Sea with 35 north of the Dogger Bank diminishing to 32 further south, and the Baltic, which freshens rapidly from between 25 to 31 in the Skagerrak to 7 or 8 eastward of Bornholm and to practically fresh water at the heads of the Gulfs of Bothnia and Finland. The Arctic Sea presents a great contrast between the salinity of the surface of the ice-free Norwegian Sea with 35 to 35.4 and that of the Central Polar Basin, which is dominated by river water and melted ice, and has a salinity less than 25 per mille in most parts. The average salinity of the whole surface of the oceans may be taken as 34.5 per mille.

The vertical distribution of salinity has only recently been investigated systematically, as the earlier expeditions were not equipped with altogether trustworthy apparatus for collecting water samples at great depths. Two main types of water-bottle for collecting samples have been long in use. The older, devised by Hooke in 1667, is provided with valves above and below, both opening upward, through which the water passes freely during descent, but which are closed by some device on hauling up. The newer or slip water-bottle type consists of a cylinder allowed to drop on to a base-plate when a sample is to be collected. The first form of slip water-bottle due to Meyer retained the water merely by the weight of the cylinder pressing on the base-plate. J. Y. Buchanan introduced an improved form on the "Challenger," also remaining closed by weight, the cylinder being very heavy and ground to fit the bevelled base-plate very accurately.

<sup>1</sup> *Middeldiser om Grönland* (Copenhagen, 1904), p. 331.

H. R. Mill in 1885 devised a self-locking arrangement by which the bottle once closed was automatically locked and rendered watertight; H. L. Ekman made further improvements; and, finally, O. Pettersson and F. Nansen perfected the instrument, adapting it not only for enclosing a portion of water at any desired depth, but by a series of concentric divisions insulating in the central compartment water at the temperature it had at the moment of collection. By means of a weight dropped along the line the water-bottle can be shut and a sample enclosed at any desired depth. The use of a sliding weight is not recommended in depths much exceeding 200 fathoms on account of the time required and the risk of the line sagging at a low angle and so stopping the weight. In deep water the closing mechanism is usually actuated by a screw propeller which begins to work when the line is being hauled in and can be set so as to close the water-bottle in a very few fathoms. A small but heavy water-bottle has been devised by Martin Knudsen, provided with a pressure gauge or bathometer, by which samples may be collected from any moderate depth down to about 100 fathoms, on board a vessel going at full speed. This has made it possible to obtain many samples from moderate depths along a long line in a very short space of time. Siegbee's small water-bottle on the double valve principle actuated by a propeller requires extremely skillful handling to enable it to give good results.

As yet it is only possible to speak with confidence of the vertical distribution of salinity in the seas surrounding Europe, where there is a general increase of salinity with depth. For the open ocean the only quite trustworthy results are those obtained by the prince of Monaco in the North Atlantic, and by the recent Antarctic expeditions in the South Atlantic and South Indian Oceans. The observations made on the "Challenger" and "Gazelle," though enabling some perfectly sound general conclusions to be drawn, require to be supplemented. It appears, as J. Y. Buchanan pointed out in 1876, that the great contrasts in surface salinity between the tropical maxima and the equatorial minima give place at the moderate depth of 200 fathoms to a practically uniform salinity in all parts of the ocean.

In the North Atlantic a strong submarine current flowing outward from the Mediterranean leaves the Strait of Gibraltar with a salinity of 38 per mille, and can be traced as far as Madeira and the Bay of Biscay in depths of from 600 to 2800 fathoms, still with a salinity of 35.6 per mille, whereas off the Azores at equal depths the salinity is from 0.5 to 0.7 per mille less. In the tropical and subtropical belts of the Atlantic and Indian Oceans south of the equator the salinity diminishes rapidly from the surface downwards, and at 500 fathoms reaches a minimum of 34.3 or 34.4 per mille; after that it increases again to 800 fathoms, where it is almost 34.7 or 34.8, and this salinity holds good to the bottom, even to the greatest depths, as was first shown by the "Gauss" and afterwards by the "Planet" between Durban and Ceylon.

Our knowledge of the Pacific in this respect is still very imperfect, but it appears to be less salt than the other oceans at depths below 800 fathoms, as on the surface, the salinity at considerable depths being 34.6 to 34.7 in the western part of the ocean, and about 34.4 to 34.5 in the eastern, so that, although the data are by no means satisfactory, it is impossible to assign a mass-salinity of more than 34.7 per mille for the whole body of Pacific water.

The causes of difference of salinity are mainly meteorological. The belt of equatorial minimum salinity corresponds with the excessively rainy belt of calms and of the equatorial counter-current, the salinity diminishing towards the east. The tropical maxima of salinity on the poleward side of the trade-winds coincide with the regions of minimum rainfall, high temperature, strong winds and consequently of maximum evaporation. Evaporation is naturally greatest in the enclosed seas of the nearly rainless subtropical zone such as the Mediterranean and Red Sea. Where the evaporation is at a minimum, the inflow of rivers from a large continental area and the precipitation from the atmosphere at a maximum, there is necessarily the greatest dilution

of the sea-water, the Baltic and the Arctic Sea being conspicuous examples.

*Temperature of the Oceans.*—There is no difficulty in observing the temperature of the surface of the sea on board ship, the only precautions required being to draw the water in a bucket which has not been heated in the sun in summer or exposed to frost in winter, to draw it well forward of any discharge pipes of the steamer, to place it in the shade on deck, insert the thermometer immediately and make the reading without delay. The measurement of temperature in the depths, unless a high-speed water-bottle be used, involves stopping the ship and employing thermometers of special construction. Many forms have been tried, but only three types are in general use. The first is the slow-action thermometer which was originally used with good effect by de Saussure in the Mediterranean in 1780. He covered the bulb of the thermometer with layers of non-conducting material and left it immersed at the desired depth for a very long time to enable it to take the temperature of its surroundings. When brought up again the thermometer retained its temperature so long that there was ample time to take a correct reading. Since 1870 thermometers on this principle have been in use for regular observations at German coast and light-ship stations. Following the suggestion of Cavendish, Irving made observations of deep temperature on Phipps's Spitsbergen voyage of 1773 with a valved water-bottle, insulated by non-conducting material. A similar instrument gave excellent results in the hands of E. von Lenz on Kotzebue's second voyage of circumnavigation in 1823-1826. The last elaboration of the insulated slip water-bottle by Ekman, Nansen and Pettersson has produced an instrument of great perfection, in which the insulation is effected by layers of water between a series of concentric ebonite cylinders, all of which are closed both above and below when the apparatus encloses a sample, and each of which in turn must be warmed considerably before there is any rise of temperature in the chamber within. This can be used with certainty to  $0.02^{\circ}$  C. for water down to 250 fathoms, after taking account of the slight disturbance produced by the expansion of the greatly compressed deep water.

The second form of deep-sea thermometer is the self-registering maximum and minimum on James Six's principle. These instruments must be constructed with the greatest care, but when well made in accordance with J. Y. Buchanan's large model they can be trusted to give a good account of the vertical distribution of temperature, provided the water grows cooler as the depth increases. They would act equally well if the water grew continually warmer as the depth increases, but they cannot give an exact account of a temperature inversion such as is produced when layers of warmer and colder water alternate.

The third form is the outflow or reversing thermometer, first introduced by Aimé, who used a very inconvenient form in the Mediterranean in 1841-1845, but greatly improved and simplified by Negretti and Zambra in 1875. The principle is to have a constriction in the tube above the bulb so proportioned that when the instrument is upright it acts in every way as an ordinary mercurial thermometer, but when it is inverted the thread of mercury breaks at the constriction, and the portion above the point runs down the now reversed tube and remains there as a measure of the temperature at the moment of turning over. For convenience in reading, the tube is graduated inverted, and when it is restored to its original position the mercury thread joins again and it acts as before. Various modifications of this form of thermometer have been made by Chabaud of Paris and others. It has the advantage over the thermometer on Six's principle that, being filled with mercury, it does not require such long immersion to take the temperature of the water. A correction has, of course, to be made for the expansion or contraction of the mercury thread if the temperature of reading differs much from that of reversing. Magnaghi introduced a convenient method of inverting the thermometer by means of a propeller actuated on beginning to heave in the line, and this form is used for all work at great depths. For shallow water greater precision and certainty are obtained by using a lever

actuated by a weight slipped down the line to cause the reversal, as in the patterns of Kung, Mill and others.

All thermometers sunk into deep water must be protected against the enormous pressure to which they are exposed. This may be done by the method suggested by Arago in 1828, introduced by Aimé in 1841 and again suggested by Glaisher in 1858, of sealing up the whole instrument in a glass tube exhausted of air; or, less effectively, by surrounding the bulb alone with a strong outer sheath of glass. In both forms it is usual to have the space between the bulb and the protecting sheath partly filled with mercury or alcohol to act as a conductor and reduce the time necessary for the thermometer to acquire the temperature of its surroundings.

The warming of the ocean is due practically to solar radiation alone; such heat as may be received from the interior of the earth can only produce a small effect and is fairly uniformly distributed. On account of the high specific heat of sea-water the diurnal range of temperature at the surface is very small. According to A. Buchan's discussion of the two-hourly observations on the "Challenger" the total range between the daily maximum and minimum in the warmer seas is between  $0.7^{\circ}$  and  $0.8^{\circ}$  F., and for the colder seas still less ( $0.2^{\circ}$  F.), compared with  $3.2^{\circ}$  F. in the overlying air. The maximum usually occurs between 1 and 2.30 P.M., the minimum shortly before sunrise. The temperature of the surface water is generally a little higher than that of the overlying air, the daily average difference being about  $0.6^{\circ}$  F., varying from  $0.9^{\circ}$  lower at 1 P.M. to  $1.6^{\circ}$  higher at 1 A.M. There are few observations available for ascertaining the depth to which warmth from the sun penetrates in the ocean. The investigations of Aimé in 1845 and Hensen in 1880 indicate that the amount of cloud has a great effect. Aimé showed that on a calm bright day in the Mediterranean the temperature rose  $0.1^{\circ}$  C. between the early morning and noon at a depth of about 12 fathoms. Luksch deduced a much greater penetration of solar warmth from the comparison of observations at different hours at neighbouring stations in the eastern Mediterranean, but his methods were not exact enough to give confidence in the result. The penetration of warmth from the surface is effected by direct radiation, and by convection by particles rendered dense by evaporation increasing salinity. Conduction has practically no effect, for the coefficient of thermal conductivity in sea-water is so small that if a mass of sea-water were cooled to  $0^{\circ}$  C. and the surface kept at a temperature of  $30^{\circ}$  C., 6 months would elapse before a temperature of  $15^{\circ}$  C. was reached at the depth of 1.3 metres, 1 year at 1.85 metres, and 10 years at 5.8 metres. Great irregular variations in radiation and convection sometimes produce a remarkably abrupt change of temperature at a certain depth in calm water; the layer in which this sudden change occurs has been termed the *Sprungschicht*. How closely two bodies of water at different temperatures may come together is shown by the fact that in the Baltic in August between 10 and 11 fathoms there is sometimes a fall of temperature from  $57^{\circ}$  to  $46.5^{\circ}$  F. Such a condition of things is only possible in very calm weather, the action of waves having the effect of mixing the water to a considerable depth. After a storm the whole of the water in the North Sea assumes a homothermic condition, i.e. the temperature is the same from surface to bottom, and this occurs not only south of the Dogger Bank, where the condition is normal, but also, though less frequently, in the deeper water farther north. Similar effects are produced in narrow waters by the action of tidal currents, and the influence of a steady wind blowing on- or off-shore has a powerful effect in mixing the water.

The warmest parts of the Indian Ocean and Western Pacific have a mean annual temperature of  $82^{\circ}$  to  $84^{\circ}$  F., but such high temperatures are not found in the tropical Atlantic. In the Indian Ocean between  $15^{\circ}$  N. and  $5^{\circ}$  S. the surface temperature in May averages  $84^{\circ}$  to  $86^{\circ}$  F., and in the Bay of Bengal the temperature is  $86^{\circ}$ , and no part of the Atlantic has so high a monthly mean temperature at any season. G. Schott's investigations show that the annual range of surface temperature

in the open ocean is greatest in  $40^{\circ}$  N., with  $18.4^{\circ}$  F., and in  $30^{\circ}$  S., with  $9.2^{\circ}$  F.; on the contrary, near the equator it is less, only  $4^{\circ}$  F. in  $10^{\circ}$  N., and in high latitudes it is also small,  $5.2^{\circ}$  F. in  $50^{\circ}$  S. The figures quoted above are differences between the average surface temperatures of the warmest and of the coldest month. As to the absolute extremes of surface temperature, Sir John Murray points out that  $90^{\circ}$  F. frequently occurs in the western part of the tropical Pacific, while among seas the Persian Gulf reaches  $96^{\circ}$  F., only  $2^{\circ}$  under blood-heat, and the Red Sea follows closely with a maximum of  $94^{\circ}$ . The greatest change of temperature at any place has been recorded to the east of Nova Scotia, a minimum of  $28^{\circ}$  F. and a maximum of  $80^{\circ}$ , and to the north-east of Japan with a minimum of  $27^{\circ}$  F. and a maximum of  $83^{\circ}$ . In those localities, however, it is not the same water which varies in temperature with the season, but the water of different warm and cold currents which periodically occupy the same locality as they advance and retreat. The zones of surface temperature are arranged roughly parallel to the equator, especially in the southern hemisphere. Between  $40^{\circ}$  N. and  $40^{\circ}$  S. the currents produce a considerable rearrangement of this simple order, the belts of warm water being wider on the western sides of the oceans and narrower on the eastern.

The arrangement of the isotherms thus affords a basis for valuable deductions as to the direction of ocean currents. The surface temperature of the Atlantic is relatively lower than that of the other oceans when the whole area is considered. According to Krümmel's calculation the proportional areas at a high temperature are as follows:—

Percentage of Ocean Surface with Temperature.

	Atlantic.	Indian.	Pacific.
Over $77^{\circ}$ F. ( $25^{\circ}$ C.) . . . . .	22.4	38.0	40.1
Over $68^{\circ}$ F. ( $20^{\circ}$ C.) . . . . .	50.1	51.7	58.4

This disparity results in some degree at least from the comparative narrowness of the inter-tropical Atlantic, and the absence of a cool northern area in the Indian Ocean. Krümmel calculates that the mean temperature of the whole ocean surface is  $63.3^{\circ}$  F., while the mean sea-level temperature of the whole layer of air at the surface of the earth is given by Hann as  $57.8^{\circ}$  F.

We are still ignorant of the depth to which the annual temperature wave penetrates in the open ocean, but observations in the Mediterranean enable us to form some opinion on the matter. The observations of Aimé in 1845 and of Semmola in the Gulf of Naples in 1881 show that the surface water in winter cools until the whole mass of water from the surface to the bottom, in 1600 fathoms or more, assumes the same temperature. Towards the end of summer the upper layers have been warmed to a depth which indicates how far the influence of solar radiation and convection have reached. Aimé estimated this depth at 150–200 fathoms, while the observations of the Austrian expedition in the eastern Mediterranean found it to be from 200 to nearly 400 fathoms. In the Red Sea, where a similar seasonal change occurs, the depth to which the surface layer warms up is about 275 fathoms. The great difference in salinity between the surface and the deep water excludes the possibility of effective convection in the seas of northern Europe, and in the open ocean the currents which are felt everywhere, and especially those with a vertical component, must exercise a very disturbing influence on convection.

The vertical distribution of temperature in the open ocean is much better known than that of salinity. The regional differences of temperature at like depths become less as the depth increases. Thus at 300 fathoms greater differences than  $9^{\circ}$  F. hardly ever occur between  $50^{\circ}$  N. and  $50^{\circ}$  S., in 800 fathoms the differences are less than  $5.5^{\circ}$  and in 1500 fathoms less than  $2^{\circ}$ . Even in the tropics the high temperature of the surface is confined to a very shallow layer; thus in the Central Pacific where the surface temperature is  $82^{\circ}$  F. the temperature at 100

fathoms is only 52° F. The whole ocean must thus form but a cold dwelling-place for the organisms of the deep sea. Sir John Murray calculates that at least 80% of the water in the ocean has a temperature always less than 40° F., and a recent calculation by Krümmel gave in fact a mean temperature of 39° F. for the whole ocean.

The normal vertical distribution of temperature is illustrated in curve A of fig. 1, which represents a sounding in the South Atlantic; and this arrangement of a rapid fall of temperature giving place gradually to an extremely slow but steady diminution as depth increases is termed *anathermic* (ἀνά, back, and θερμός, warm). Curve B shows the typical distribution of temperature in an enclosed sea, in this case the Sulu Basin of the Malay Sea, where from the level of the barrier to the bottom the temperature remains uniform or *homothermic*. Curve C shows a typical summer condition in the polar seas, where layers of sea-water at different temperatures are superimposed, the arrangement from the surface to 200 fathoms is termed

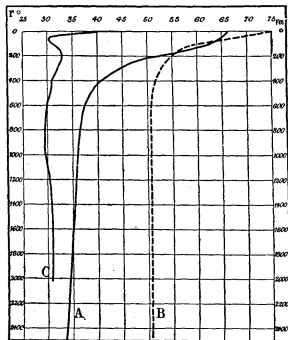


FIG. 1.—Diagram illustrating Distribution of Sea Temperature.

*dichathermic* (δίχα, apart), from 1000 to 2000 fathoms it is termed *katathermic* (κάτά, down). In autumn the enclosed seas of high latitudes frequently present a thermal stratification in which a warm middle layer is sandwiched between a cold upper layer and a cold mass below, the arrangement being termed *mesothermic* (μέσος, middle). The nature of the change of temperature with depth below 2500 fathoms is entirely dependent on the position of the sub-oceanic elevations, for the rises and ridges act as true submarine watersheds. As the Arctic Basin is shut off from the North Atlantic by ridges rising to within 300 fathoms of the surface and from the Pacific by the shallow shelf of the Bering Sea, and as the ice-laden East Greenland and Labrador currents consist of fresh surface water which cannot appreciably influence the underlying mass, the Arctic region has no practical effect upon the bottom temperature of the three great oceans, which is entirely dominated by the influence of the Antarctic. The existence of deep-lying and extensive rises or ridges in high southern latitudes has been indicated by the deep-sea temperature observations of Antarctic expeditions. Temperatures so low as 31.5° to 31.3° F do not occur much beyond 50° S. The "Belgica" even found a temperature of 33.1° F. in 61° S., 63° W., at a depth of 2018 fathoms. The conditions of temperature in the South Atlantic are characteristic. South of 55° S. in approximately 3000 fathoms the bottom temperature is 31.1° F.; in the Cape Trough it is 32.7°

in 45° S., and 33.8° to 34.3° in 35° S., while north of the Walfrisk Ridge and east of the South Atlantic Rise bottom temperatures of 36° to 36.7° F. prevail right northwards across the equator into the Bay of Biscay, showing a steady rise of bottom temperature as successive submarine elevations restrict communication with the Antarctic. On the other hand, in the more open Argentine Basin, which carries deep water far to the south, the bottom temperature in 40° S. is only from 32.2° to 32.7° F., and the same low temperature continues throughout the Brazil Basin to the equator; but in the North American Basin from the West Indies to the Telegraph Plateau no satisfactory bottom temperature lower than 35.6° F. has been reported. On the floor of the Indian Ocean temperatures of 33.3° to 33.6° occur south of 35° S. in depths of 2700 fathoms or more, but north of 35° S. the prevailing bottom temperatures are from 34.0° to 34.3°. In similar depths in the Pacific south of the equator temperatures of 33.8° to 34.5° are found, and north of the equator bottom temperatures at the same depth increase to 35.1° in the neighbourhood of the Aleutian Islands, again completely justifying the conclusion as to the Antarctic control of deep water temperature throughout the ocean.

The marginal rises and continental shelves prevent this cold bottom water from penetrating into the depths of the enclosed and fringing seas. Thus in the Central American Sea below 930 fathoms, the depth on the bar, no water is found at a temperature lower than that prevailing in the open ocean at that depth, viz. 39.6° F., not even at the bottom of the great Bartlett Deep in 3439 fathoms. Such homothermic masses of water are characteristic of all deep enclosed seas. Thus in the Malay Sea the various minor seas or basins are homothermic below the depth of the rim, at the temperature prevailing at that depth in the open ocean: in the China Sea below 875 fathoms with 36.5° F.; in the Sulu Sea (depth 2550 fathoms) below 400 fathoms with 50.5° F.; in the Celebes Sea below 820 fathoms with 38.6° F.; in the Banda Sea below 902 fathoms with 37.9° F. In other enclosed seas which are shut off from the ocean by a very shallow sill the rule holds good that the homothermic water below the level of the sill is at the lowest temperature reached by the surface water in the coldest season of the year, provided always that the stratification of salinity is such as to permit of convection being set up. To this group belongs the Arctic Sea; the Norwegian Sea is homothermic below 550 fathoms at 29.8° F., but this cold water does not penetrate into the Arctic Basin on account of the ridge between Spitsbergen and Greenland, and there the water below 1400 fathoms has a temperature of 30.6° to 30.7° F. because the surface layers of water are too light, on account of the low salinity due to ice-melting, to enable even the cold of a polar winter to set up a downward convection current. The Mediterranean Sea also belongs to this group; its various deep basins are homothermic (at the winter surface temperature) below the level of their respective sills—the Balearic Basin below 190 fathoms at 55° F.; the Eastern Basin below 270 fathoms at 55.0° F.; the Ionian Sea at 56.3° F.; and at 56.7° south of Cyprus. Similarly in the Red Sea the water below 380 fathoms is homothermic at 70.7° F.

An under-current flows out from the Red Sea through the Strait of Bab-el-Mandeb, and from the Mediterranean through the Strait of Gibraltar, raising the salinity as well as the temperature of the part of the ocean outside the gates of the respective seas. The action of the Red Sea water affects the whole of the Gulf of Aden and Arabian Sea, raising the temperature at the depth of 550 fathoms to 52° or 53° F. or 9 Fahrenheit degrees higher than the water of the Bay of Bengal at the same depth. The effect of the Mediterranean water in the North Atlantic does not require such large figures to express it, but is none the less extraordinarily far-reaching, as first indicated by the work of the "Challenger" and subsequently defined by H. N. Dickson's discussion of the observations of Wolfenden in the little sailing yacht "Silver Belle." The temperature at 550 fathoms is raised to 49° or 50° F. between Madeira and the Biscay Shelf, i.e. 5.4° F. above the temperature at the same depth off the Azores.

In shallow seas such as the North Sea and the British fringing

seas, where tidal currents run strong, there is a general mixing together of the surface and deeper water, thus making the arrangement of vertical temperature anathermic in summer and kathermic in winter, while at the transitional periods in spring and autumn it is practically homothermic. Thus at Station E<sub>2</sub> of the international series at the mouth of the English Channel in 49° 27' N., 4° 42' W., the following distribution of temperature F. has been observed by Matthews:—

	August 1904.	November 1904.	February 1905.	May 1905.
Surface . . . . .	63.7°	56.2°	50.7°	51.3°
16½ fathoms . . . .	55.5	50.5	50.5	50.5
52 fathoms . . . . .	55.4	56.5	50.8	50.5

It is noticeable that there is a marked vertical temperature gradient only at the end of summer when a warm surface layer is formed, though in August 1904 that was only 8 fathoms thick. In small nearly land-locked basins shut off from one another by bars rising to within a short distance of the surface and affected both by strong tidal currents and by a considerable admixture of land water, the contrasts of vertical distribution of temperature with the seasons are strongly marked, and there are also great unperiodic changes effected mainly by wind, as is shown by the investigations of H. R. Mill in the Clyde Sea Area, and of O. Pettersson, J. Hjort and Helland-Hansen in the Scandinavian fjords.

*Sea Ice.*—The freezing-point of sea-water is lower as the salinity increases and normal sea-water of 35 per mille salinity freezes at 28.6° F. Experience shows that sea-water can be cooled considerably below the freezing-point without freezing if there is no ice or snow in contact with it. Freezing takes place by the formation of pure ice in flat crystalline plates of the hexagonal system, which form in perpendicular planes and unite in bundles to form grains so that a thick covering of ice exhibits a fibrous structure. It is only the water that freezes; the dissolved salts are excluded in the process in a regular order according to temperature. At temperatures about 17° F. sodium sulphate is the first ingredient of the salts to separate out, potassium chloride follows at 12° F., sodium chloride at -7.4° F., magnesium chloride at -28.5° F., and, as O. Pettersson was the first to point out, calcium chloride not until -67° F. During the rapid formation of ice the still unfrozen brine is often imprisoned between the little plates of frozen water; hence without some special treatment sea-ice is not suitable as a source of drinking water. After long continued frost the last of the included brine may be frozen and the salts driven out in crystals on the surface; these crystals are known to polar explorers by the Siberian name of *rassol*. Ice is a very poor conductor of heat and accordingly protects the surface of the water beneath from rapid cooling; hence new-formed pancake ice does not increase excessively in thickness in one winter, and even in the centre of the Arctic Basin the ice-covering only amounts to 6 or at most 9 ft. in the course of a year, while in the Antarctic regions the season's growth is only half as great; in the latter also the accumulated snow is an important factor in the thickness of the ice, and snow is an even worse conductor of heat. The influence of wind and tide breaks up the frozen surface of the sea, and sheets yielding to the pressures slide over or under one another and are worked together into a hummocky ice-pack, the irregularities on the surface of which, caused by repeated fractures and collisions, may be from 10 to 20 ft. high. Such formations, termed *toross* by the Russians, may extend under water, according to Makaroff's investigations, to at least an equal depth. Such old sea-ice when prevented from escaping forms the palaeocrystic sea of Nares; but, as a rule, it is carried southward in the East Greenland and Labrador currents, and melted in the warmer seas of lower latitudes. In the southern hemisphere the ice-pack forms a nearly continuous fence around the Antarctic continent. Pack-ice forms regularly in the inner part of the Baltic every winter, but not in the Norwegian fjords. Even

in the Mediterranean sea-ice is formed annually in the northern part of the Black Sea, and more rarely in the Gulf of Salonica and at the head of the Adriatic off Trieste. Hudson Bay is blocked by ice for a great part of the year, and the Gulf of St Lawrence is blocked every winter. Ice also clothes the continental shores of the northern fringing seas of eastern Asia. In addition to sea-ice, icebergs which are of land origin occur at sea. In the north, icebergs break off, as a rule, from the ends of the great glaciers of Greenland, and in the far south from the edge of the great Antarctic ice-barrier. The latter often gives birth to prodigious icebergs and ice islands, which are carried northward by ocean currents, nearly as far as the tropical zone before they melt. Thus in December 1906, an iceberg was seen off the mouth of the La Plata in 38° S., and in 1840 one was seen near Cape Agulhas in 35° S. The Antarctic icebergs are of tabular form and much larger than those of Greenland, but in either case an iceberg rising to 200 ft. above sea-level is uncommon, and one exceeding 300 ft. is very rare. The Greenland icebergs are carried by the Labrador current across the great banks of Newfoundland, where they are often very numerous in the months from February to August, when they constitute a danger to shipping as far south as 40° N. No icebergs occur in the North Pacific, and none has ever been reported nearer the coasts of Europe than off the Orkney Islands, and there only once, in 1836.

*Oceanic Circulation.*—Although observations on marine currents were made near land or between islands even in antiquity, accurate observations on the high seas have only been possible since chronometers furnished a practicable method of determining longitude, i.e. from the time of Cook, the circumnavigator. The difference between the position as determined astronomically and by dead-reckoning gives an excellent idea of the general direction and velocity of the surface currents. The first comprehensive study of the currents of the Atlantic was that carried out by James Rennell (1790-1830), and since that time Findlay in his *Directories*, Heinrich Berghaus, Maury and the officials of the various Hydrographic Departments have produced increasingly accurate descriptions of the currents of the whole ocean, largely from material supplied by merchant captains. Direct observations of currents in the open sea are difficult, and even when the ship is anchored the veering and rolling of the vessel produce disturbances that greatly affect the result. Such current-meters as those used by Aimé in 1841 and by Irminger since 1858 only gave the direction of the deeper current by comparison with the surface current at the time of observation. Later apparatus, such as Pettersson's bifilar current-meter or his more recent electric-photographic apparatus, and Nansen and Ekman's propeller current-meter, measure both the direction and the velocity at any moderate depth from an anchored vessel. One of the indirect methods of investigating currents is by taking account of the initial temperature of the current and following it by the thermometer throughout its course; hence the familiar contrast between warm and cold currents, of which the Gulf Stream and the Labrador current are types. Benjamin Franklin in 1775 and Charles Blagden in 1781, by means of numerous observations of temperature made on board the packets plying on the Atlantic passage, determined the boundaries of these two currents and their seasonal variations with considerable precision. The differences of salinity support this method, and, especially in the northern European seas, often prove a sharper criterion of the boundaries than temperature itself; this is especially the case at the entrance to the Baltic. Evidence drawn from drift-wood, wrecks or special drift bottles is less distinct but still interesting and often useful; this method of investigation includes the use of icebergs as indicators of the trend of currents and also of plankton, the minute swimming or drifting organisms so abundant at the surface of the sea.

The general lines of the currents of the oceans are fairly well understood, and along the most frequented ocean routes the larger seasonal variations have also been ascertained. The general scheme of ocean currents depends on the prevailing



winds taken in conjunction with the configuration of the coast and its submarine approaches. The trade-wind regions correspond pretty closely with westward-flowing currents, while in the equatorial calm belts there are eastward-running counter-currents, these lying north of the equator in the Atlantic and Pacific, but south of the equator in the Indian Ocean. In the region of the westerly winds on the poleward side of  $40^{\circ}$  N. and S. the currents again flow generally eastward. A cyclonic circulation of the atmosphere is associated with a cyclonic circulation of the water of the ocean, as is well shown in the Norwegian Sea and North Atlantic between the Azores and Greenland. Where the trade-winds heap up the surface water against the east coasts of the continents the currents turn poleward. The north equatorial current divides into the current entering the Caribbean Sea and issuing thence by the Strait of Florida as the Gulf Stream, and the Antilles current passing to the north of the Antilles. Both currents unite off the coast of the United States and run northward, turning towards the east when they come within the influence of the prevailing westerly winds. In a similar manner the Brazil current, the Agulhas current and the East Australian current originate from the drift of the south-east trades, and in the North Pacific the Japan current arises from the north-east trade drift. The west-wind drifts on the poleward side carry back part of the water southward to reunite with the equatorial current, and thus there is set up an anticyclonic circulation of water between  $10^{\circ}$  and  $40^{\circ}$  in each hemisphere, the movement of the water corresponding very closely with that of the wind. The coincidence of wind and current direction is most marked in the region of alternating monsoons in the north of the Indian Ocean and in the Malay Sea.

The accordance of wind and currents is so obvious that it was fully recognized by seafaring men in the time of the first circumnavigators. Modern investigations have shown, however, that the relationship is by no means so simple as appears at first. We must remember that the ocean is a continuous sheet of water of a certain depth, and the conditions of continuity which hold good for all fluids require that there should be no vacant space within it; hence if a single water particle is set in motion, the whole ocean must respond, as Varenus pointed out in 1650. Thus all the water carried forward by any current must have the place it left immediately occupied by water from another place, so that only a complete system of circulation can exist in the ocean. Further, all water particles when moving undergo a deviation from a straight path due to the forces set up by the rotation of the earth deflecting them towards the right as they move in the northern hemisphere and towards the left in the southern. This deflecting force is directly proportional to the velocity and the mass of the particle and also to the sine of the latitude; hence it is zero at the equator and comes to a maximum at the poles. When the wind acts on the surface of the sea it drives before it the particles of the surface layer of water, and, as these cannot be parted from those immediately beneath, the internal friction of the fluid causes the propelling impulse to act through a considerable depth, and if the wind continued long enough it would ultimately set the whole mass of the ocean in motion right down to the bottom. The current set up by the grip of the wind sweeping over the surface is deflected by the earth's rotation about  $45^{\circ}$  to the right of the direction of the wind in the northern hemisphere and to the left in the southern. The deeper layers lag behind the upper in deflection and the velocity of the current rapidly diminishes in consequence. The older theory of the origin of drift currents enunciated by Zöppritz in 1878 was modified as indicated above by Nansen in 1901, and Walfrid Ekman subsequently went further. He showed that at a certain depth the direction of the current becomes exactly the opposite of that which has been imposed by deflection on the surface current, and the strength is reduced thereby to only one-twentieth of that at the surface. He called the depth at which the opposed direction is attained the drift-current depth, and he found it to be dependent on the velocity of the surface current and on the latitude. According to Ekman's calculation with a trade-wind blowing at 16 m. per hour, the

drift-current depth in latitude  $5^{\circ}$  would be approximately 104 fathoms, in latitude  $15^{\circ}$ , 55 fathoms, and in latitude  $45^{\circ}$  only from 33 to 38 fathoms. A strong wind of 38 m. an hour would produce a drift-current depth of 82 fathoms in latitude  $45^{\circ}$ , and a light breeze of 3 m. an hour only 22 fathoms. It follows that a pure trade-wind drift cannot reach to any great depth, and this seems to be confirmed by observation, as when tow-nets are sunk to depths of 50 fathoms and more in the region of the equatorial current they always show a strong drift away from the side of the ship, the ship itself following the surface current. Ekman shows further that in a pure drift current the mean direction of the whole mass of the current is perpendicular to the direction of the wind which sets it in motion. This produces a heaping-up of warm water towards the middle of the anticyclonic current circulation between  $10^{\circ}$  and  $40^{\circ}$ , and on the other hand an updraught of deep water along the outer side of the cyclonic currents. The latter phenomenon is most clearly shown by the stripes of cold water along the west coasts of Africa and America, the current running along the coast tending to draw its water away seawards on the surface and the principle of continuity requiring the updraught of the cool deep layers to take its place. For this reason the up-welling coastal water is coldest close to the shore, and hence it only appears on the Somali coast during the south-west monsoon. On the flat coasts of Europe the influence of on-shore wind in driving in warm water, and of off-shore wind in producing an updraught of cold water, has long been familiar to bathers. In a similar way updraughts of cold water to the surface occur in the neighbourhood of the equator, especially in the Central Atlantic and Pacific.

When a drift-current impinges directly upon a coast there is a heaping up of surface water, giving rise to a counter-current in the depths, which maintains the level, and this counter-current, although subject to deflection on account of the rotation of the earth, is deflected much less than a pure drift-current would be. Such currents, due to the banking up of water, have a large share in setting the depths of the sea in motion, and so securing the vertical circulation and ventilation of the ocean.

The difference in density which occurs between one part of the ocean and another, shares with the wind in the production of currents. Vertical movements are also produced by difference of temperature in the water, but these can only be feeble, as below 1000 fathoms the temperature differences between tropical and polar waters are very small. If we assign to a column of water at the equator the density  $S_{\frac{1}{2}}^4 = 1.022$  at the surface and 1.028 at 1000 fathoms, or an average of 1.025, and to a column of water at the polar circle a mean density of 1.028, there would result a difference of level equal to  $(1.028 - 1.025) \times 1000 = 3$  fathoms in a distance from the equator to the polar circle of some 4600 m. A gradient like this, only 1 in 1,350,000, could give rise only to an extremely feeble surface current polewards and an extremely feeble deep current towards the equator. If there were strong currents at the bottom of the ocean the uniform accumulation of the deposit of minute shells of globigerina and radiolarian ooze would be impossible, the rises and ridges would necessarily be swept clear of them, and the fact that this is not the case shows that from whatever cause the waters of the depths are set in motion, that motion must be of the most deliberate and gentlest kind. In exceptional cases, when a strong deep current does flow over a rise, as in the case of the Wyville Thomson Ridge, the bottom is swept clear of fine sediment.

Strongly marked differences in density are produced by the melting of sea-ice, and this is of particular importance in the case of the great ice barrier round the Antarctic continent. O. Petterson has made a careful study of ice melting as a motive power in oceanic circulation, and points out that it acts in two ways: on the surface it produces dilution of the water, forming a fresh layer and causing an outflow seaward of surface water with very low salinity; towards the deep water it produces a strong cooling effect, leading to increase of density and sinking of the chilled layers. Both actions result in the drawing in of

an intermediate layer of water from a distance which takes part in the double system of vertical circulation as is indicated in fig. 2. The actual direction of this circulation is strongly modified by the influence of the earth's rotation. The existence of a layer of water of low salinity at a depth of 500 fathoms in the tropical oceans of the southern hemisphere is to be referred to this action of the melting ice of the Antarctic regions. Pettersson's view that ice-melting dominates the whole circulation of the oceans and regulates in particular the currents of the seas round northern Europe must, however, be looked on as carrying the explanation too far.

Differences of density between the waters of enclosed seas and of the ocean are brought about in some instances by concentration of the water of the sea on account of active evaporation, and in other instances by dilution on account of the great influx of land water. A very powerful vertical circulation is thus set up between enclosed seas and the outer ocean. The very dense water of the Red Sea and the Mediterranean makes the column of water saltier and heavier and the level lower than in the ocean beyond the straits. Hence a strong surface current sets inwards through the Straits of Bab-el-Mandeb and Gibraltar, while an undercurrent flows outwards, raising the temperature and salinity of the ocean for a long distance beyond the straits.

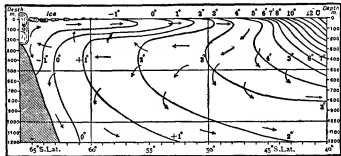


FIG. 2.—Diagram of the stratification of temperature and the vertical components of currents in high southern latitudes.

Through the Bosphorus and Dardanelles at the entrance of the Black Sea, and through the sound and belts at the entrance of the Baltic, streams of fresh surface-water flow outwards to the saltier Mediterranean and North Sea, while saltier water enters in each case as an undercurrent. Wind and tide greatly alter the strength of these currents due to difference of density, and the surface outflow may either be stopped or, in the case of the belts, actually reversed by a strong and steady wind. Both outflowing and inflowing currents are subject to the deflection towards the right imposed by the earth's rotation.

Modern oceanography has found means to calculate quantitatively the circulatory movements produced by wind and the distribution of temperature and salinity not only at the surface but in deep water. The methods first suggested by H. Mohn and subsequently elaborated by V. Bjerknes have been usefully applied in many cases, but they cannot take the place of direct observations of currents and of the fundamental processes and conditions underlying them. The determination of the exact relationship of cause and effect in the origin of ocean currents is a matter of great practical importance. The researches of Pettersson, Meinardus, H. N. Dickson and others leave no doubt, for example, that the variations in the intensity of the Gulf Stream, whether these be measured by the change in the strength of the current or in the heat stored in the water, produce great variations in the character of the weather of northern Europe. The connexion between variations of current strength and the conditions of existence and distribution of plankton are no less important, especially as they act directly or indirectly on the life-conditions of food fishes.

**AUTHORITIES.—General:** M. F. Maury, *The Physical Geography of the Sea and its Meteorology* (New York and London, 1860); J. J. Wild, *Thalassa: an Essay on the Depths, Temperature and Currents of the Ocean* (London, 1877); C. D. Sigsbee, *Deep-sea Sounding and Dredging* (Washington, 1880); O. Krümmel, *Handbuch der Ozeano-*

*graphie* (2 vols., Stuttgart, 1907); O. Krümmel, *Der Ozean* (Leipzig, 1902); J. Thoulet, *Océanographie* (2 vols., Paris), vol. i. *Statique* (1890), vol. ii. *Dynamique* (1896); J. Thoulet, *L'Océan, ses lois et ses problèmes* (Paris, 1904); J. Thoulet, *Guide de l'océanographie pratique* (Paris, 1895); J. Walther, *Allgemeine Meereskunde* (Leipzig, 1893); Luigi Hugues, *Oceanografia* (Turin, 1904); Sir J. Prestwich, *Tables of Temperatures of the Sea at Different Depths... made between the years 1749 and 1868*, *Phil. Trans.* clxv. (1876), 659-670; A. Buchan, "Specific Gravities and Oceanic Circulation," *Trans. Roy. Soc. Edinburgh*, xxvii. (1896), 317-342; Sir John Murray, *Preliminary Address to Section E (Geography)*, *British Association Report* (Dover), 1899; M. Knudsen, *Hydrographical Tables* (Copenhagen, 1901); Sir John Murray, "Deep-Sea Deposits and their Distribution in the Pacific Ocean," *Geogr. Journal*, 1902, 19, pp. 691-711, chart; "On the Depth, Temperature of the Ocean Waters and Marine Deposits of the South Pacific Ocean," *R. Geogr. Soc. of Australia*, 1907, pp. 71-134, maps and plates; J. Thoulet, *Instruments et opérations d'océanographie pratique* (Paris, 1908); *Précis d'analyse des fonds sous-marins actuels et anciens* (Paris, 1907); T. Richard, *L'Océanographie* (Paris, 1907); *List of Oceanic Depths and Serial Temperature Observations, received at the Admiralty in the year 1888* (et seq.) from H.M. Surveying Ships, *Indian Marine Survey and British Submarine Telegraph Companies* (Official).

Important current and temperature charts of the ocean and oceanographical memoirs are published for the Admiralty by the Meteorological Office in London, by the U.S. Hydrographic Office in Washington, the Deutsche Seewarte in Hamburg, and also at intervals by the French, Russian, Dutch and Scandinavian admiralties. *Pilot Charts* of the North Atlantic and North Pacific are issued monthly by the U.S. Hydrographic Office, and of the North Atlantic and of the Indian Ocean and Red Sea by the British Meteorological Office, giving a conspectus of the normal conditions of weather and sea.

**Reports of Important Expeditions.**—Sir C. Wyville Thomson, *The Depths of the Sea* (cruises of "Porcupine" and "Lightning") (London, 1873); *The Atlantic* (cruise of "Challenger") (London, 1877); *Die Forschungsreise S.M.S. "Gazelle" in den Jahren 1874 bis 1876* (5 vols., Berlin, 1880-1890); *Report of the Scientific Results of the Voyage of H.M.S. "Challenger" in the years 1872-1876* (50 vols., London, 1880-1895); A. Agassiz, *Three Cruises of the U.S. Coast and Geodetic Survey Steamer "Blake" . . . from 1877 to 1880* (2 vols., Boston, Mass., 1888); S. Makaroff, *Le Vitiak et l'Océan Pacifique, 1880-1889* (St Petersburg, 1894); S. Makaroff, *The Yermak in the Ice* (in Russian) (St Petersburg, 1901); *The Norwegian North Atlantic Expedition (on the "Vöringén"), 1876-1878* (Christiania, 1880-1900); *Expéditions scientifiques du "Travailleuse" et du "Talisman", 1880-1883* (Paris, 1891 et seq.); *Die Ergebnisse der Plankton-Expedition, 1889* (Kiel, 1892 et seq.); *Résultats des campagnes scientifiques accomplies sur son yacht par Albert I<sup>er</sup> Prince Souverain de Monaco* (Monaco, from 1889); *The Danish "Ingolf" Expedition, 1806* (Copenhagen, 1900); Prof. Luksch, *Expeditionen S.M. Schiff "Pola" in das Mittelmeer und in das Rote Meer, Kais. Akad. Wissenschaften* (Vienna, 1891-1904); *Die Deutsche "Valdivia" Tief-See Expedition, 1808-1809* (Berlin, 1900); M. Weber, "Siboga Expedition," *Petermanns Mitteilungen* (1900); *Siboga Expedition* (Leiden, 1902 et seq.); F. Nansen, *The Norwegian North Polar Expedition, 1893-1896* (Christiania and London, 1900); R. S. Peake, "On the Results of a Deep-sea and Seeding Expedition in the North Atlantic Ocean during the Summer, 1899," *Extra Publ. Geogr. Soc., London*; *Bulletin des résultats acquis pendant les courses périodiques* (Conseil permanent international pour l'exploration de la mer) (Copenhagen, 1902 seq.).

Reports of many minor expeditions and researches have appeared in the *Reports of the Fishery Board for Scotland*; the Marine Biological Association at Plymouth; the Kiel Commission for the Investigation of the Baltic; the Berlin Institut für Meereskunde; the bluebooks of the Hydrographic Department; the various official reports to the British, German, Russian, Finnish, Norwegian, Swedish, Danish, Belgian and Dutch governments on the respective work of these countries in connexion with the international co-operation in the North Sea; the *Bulletin du musée océanographique de Monaco* (1903 seq.); the *Scottish Geographical Magazine*; the *Geographical Journal*; *Petermanns Mitteilungen*; Wagner's *Geographisches Jahrbuch*; the *Proceedings and Transactions of the Royal Societies of London and Edinburgh*; the *Annalen der Hydrographie*; and the publications of the Swedish Academy of Sciences.

(O. K.; H. R. M.)

**OCEAN CITY**, a city and seaside resort of Cape May county, New Jersey, U.S.A., in the S.E. part of the state, about 10 m. S.W. of Atlantic City. Pop. (1890), 452; (1900), 1307; (1905), 1835; (1910), 1950. It is served by the Atlantic City and the West Jersey & Seashore railways. The city is laid out to face both the ocean and Great Egg Harbor Bay, and is a popular resort during the summer months. Ocean City was incorporated as a borough in 1884, and was chartered as a city in 1897.

**OCEAN GROVE**, a summer resort of Monmouth county, New Jersey, U.S.A., in the eastern part of the state, on the Atlantic coast, and 55 m. by rail S. of New York City. Pop. (1909), about 2500. It is served by the Pennsylvania and the Central of New Jersey railways. It is noted as a religious and musical seaside resort, and in July and August, and especially in the last ten days of August, during its annual camp-meeting, is visited by thousands of people. Ocean Grove was founded in 1869 by the Ocean Grove Camp-Meeting Association of the Methodist Episcopal Church, as a place for religious worship, rest and recreation, free from all forms of questionable amusement, and is governed under a corporation charter, the corporation having power to place restrictions in all leases.

**OCEANIA**, or **OCEANICA**, a name used to cover all the islands of the Pacific Ocean (*q.v.*) which are included in the divisions of Polynesia, Micronesia, Melanesia, Australasia, &c.

**OCEANUS** (Gr. Ὠκεανός), in Greek mythology, the greatest of rivers and at the same time a divine personification. Never mingling with the sea which it encloses, according to Homer it has neither source nor mouth. On its southern banks, from east to west, dwell the "blameless Aethiopians" in perfect happiness, and beyond it on the west, in the realms of eternal night, the "Cimmerians," wrapped in fogs and darkness. Here are the grove of Persephone and the entrance of the underworld. Personified, Oceanus is in Hesiod (*Theog.* 133, 337-370) the son of Uranus and Gaia, the husband of Tethys, father of 3000 streams and 4000 ocean nymphs. In Homer he is the origin of all things, even the father of the gods, and the equal in rank of all of them save Zeus. This conception recurs in the theory of Thales, who made water the first principle of all things. The idea of Oceanus as a river flowing unceasingly round the earth, which was regarded as a flat circle, was of long continuance. Euripides was the first among the tragic poets to speak of it as a sea, but Herodotus before him ridiculed the notion of Oceanus as a river as an invention of the poets and described it as the great world sea. As the geographical knowledge of the Greeks extended, the name was applied to the outer sea (especially the Atlantic).

In art, Oceanus was represented as an old man of noble presence and benevolent expression, with the horns of an ox and sometimes crab's claws on his head. His attributes are a jitcher, cornucopie ("horn of plenty"), rushes, marine animals and a sceptre. On the altar of Pergamum he is depicted taking part in the battle of the giants.

Homer, *Iliad*, i. 423, xiv. 201, 245, xxi. 196; *Odyssey*, x. 508, xi. 14; Herodotus ii. 23, iv. 8; Euripides, *Orestes*, 1376; Caesar, *Bell. Gall.* iii. 7, iv. 10.

**OCELLUS LUCANUS**, a Pythagorean philosopher, born in Lucania in the 5th century B.C., perhaps a pupil of Pythagoras himself. Stobaeus (*Ecl. Phys.* i. 13) has preserved a fragment of his Περὶ φύσεως (if he was really the author) in the Doric dialect, but the only one of his alleged works which is extant is a short treatise in four chapters in the Ionic dialect generally known as *On the Nature of the Universe*. Excerpts from this are given in Stobaeus (i. 20), but in Doric. It is certainly not authentic, and cannot be dated earlier than the 1st century B.C. It maintains the doctrine that the universe is uncreated and eternal; that to its three great divisions correspond the three kinds of beings—gods, men and daemons; and, finally, that the human race with all its institutions (the family, marriage and the like) must be eternal. It advocates an ascetic mode of life, with a view to the perfect reproduction of the race and its training in all that is noble and beautiful.

Editions of the Περὶ τῆς τοῦ παντὸς φύσεως, by A. F. Rudolph (1801, with commentary), and by F. W. Mullah in *Fragmenta philosophorum graecorum*, i. (1860); see also E. Zeller, *History of Greek Philosophy*, i. (Eng. trans.), and J. de Heyden-Zielewicz in *Breslauer philologische Abhandlungen*, viii. 3 (1901). There is an English translation (1831) by Thomas Taylor, the Platonicist.

**OCELOT** (Mexican *Flalocelotl*, literally field-jaguar, from *Flalli*, field, and *ocelotl*, tiger, jaguar), an American member (*Felis pardalis*) of the family *Felidae*, ranging from Arkansas in the north to Paraguay. The species is subject to great racial

variation. The fur has, however, a tawny yellow or reddish-grey ground colour, marked with black spots, aggregated in streaks and blotches, or in elongated rings enclosing areas rather darker than the general ground-colour. In the typical form the total length may reach 4 ft.; the average measurement of the



Ocelot (*Felis pardalis*).

head and body lies between 26 in. and 33 in., and of the tail between 11 in. and 15 in. The ocelot is essentially a forest cat, and a ready climber; its disposition is said to be fierce and bloodthirsty but in confinement it becomes tame and playful. In Asia the group is represented by the Tibetan *Felis tristis*.

**OCHAKOV**, a fortified town and port of Russia, in the government of Kherson, 41 m. E. of Odessa, on a cape of the Black Sea, at the entrance to the estuary of the Dnieper, and opposite to Kinburn. Pop. (1897), 10,784. Strong fortifications have been built at Ochakov and on the Kinburn promontory, to protect the entrance to the Dnieper. Ochakov stands close to the site of the old Miletan (Greek) colony of *Olvia* and the Greek colony of *Alekter*. The fortress of Kara-kerman or Ozu-kaleh was built on this spot by the khan of the Crimea, Mengli Girai, in 1492. At a later date it became the centre of a Turkish province which included Khaji-dereh (Ovidiopol), Khaji-bey (Odessa), and Dubossary, as well as some 150 villages. Russia, regarding it as the main obstacle to the possession of the Black Sea littoral, besieged it in 1737, when it was captured by Marshal Münnich, but in the following year it was abandoned, and in 1739 restored to Turkey. The second siege by Russia was begun in 1788, and lasted six months, until the fortress was stormed and taken, after a terrible loss of life. By the peace of 1791 it became Russian. In 1855 it was bombarded by the Anglo-French fleet, and after that the Russians demolished the fortifications.

**OCHILTREE**, a barony in the county of Ayr, Scotland, from which a title in the Scottish peerage was held in the 16th and 17th centuries by a branch of the house of Stewart. Sir Andrew Stewart (d. 1488), chancellor of Scotland, a great-grandson of the regent Albany (d. 1420), was created Baron Avandale or Avondale about 1457. This peerage became extinct at his death, but was revived about 1499 in favour of his nephew and heir Andrew Stewart, who, being killed at the battle of Flodden in 1513, was succeeded by his son Andrew, 2nd Baron Avandale of this creation; and the latter obtained an act of parliament in 1543 empowering him to exchange the title of Lord Avandale for that of Lord Ochiltree, or Lord Stewart of Ochiltree. His son, Andrew, 2nd Lord Ochiltree (d. c. 1600), was a zealous supporter of the lords of the congregation, and especially of John Knox, in the struggle against Mary queen of Scots, and was wounded at the battle of Langside while fighting against the queen. Of his five sons, William was slain by the earl of

Bothwell in 1588, and James, created earl of Arran in 1581, was the father of Sir James Stewart of Killeith who became 4th Lord Ochiltree in 1615; his daughter Margaret was the second wife of John Knox. His brother Henry Stewart married Margaret Tudor, widow of James IV. of Scotland, and was created Baron Methven by James V. in 1528; and another brother, Sir James Stewart of Beath, was ancestor of the Stewart earls of Moray, through his son James who was created Lord Doune in 1581.

The second Lord Ochiltree was succeeded in the peerage by his grandson Andrew, who resigned the title in 1615, and having been summoned by writ to the Irish House of Lords was created Baron Castle Stewart in the Irish peerage in 1619. The barony of Ochiltree which he thus resigned was conferred in 1615 on his cousin Sir James Stewart of Killeith (see above), son of the earl of Arran; and on the death without issue of his son William, 5th Lord Ochiltree, in 1675, the title became extinct. In 1774 Andrew Thomas Stewart successfully claimed the barony of Castle Stewart in the peerage of Ireland as heir male under the creation of 1619; but although he was permitted in 1790 to vote as Lord Ochiltree in an election of Scottish representative peers, his claim to this barony as collateral heir of the grantee of 1615 was disallowed by the House of Lords in 1793.

**OCHINO, BERNARDINO** (1487-1564), Italian Reformer, was born at Siena in 1487. At an early age he entered the order of Observant Friars, the strictest sect of the Franciscans, and rose to be its general, but, craving a yet stricter rule, transferred himself in 1534 to the newly founded order of Capuchins, of which in 1538 he was elected vicar-general. In 1539, urged by Bembo, he visited Venice and delivered a remarkable course of sermons, showing a decided tendency to the doctrine of justification by faith, which appears still more evidently in his *Dialogi VII.* published soon after. He was suspected and denounced, but nothing ensued until, at the instigation of the austere zealot Caraffa, the Inquisition was established at Rome, June 1542. Ochino was at once cited, but was deterred from presenting himself at Rome by the warnings of Peter Martyr and of Cardinal Contarini, whom he found at Bologna, dying of poison administered by the reactionary party. After some hesitation he escaped across the Alps to Geneva. He was cordially received by Calvin, and within two years published six volumes of *Prediche*, tracts rather than sermons, explaining and vindicating his change of religion. Twenty-five of these were published in English at Ipswich in 1548. In 1545 he became minister of the Italian Protestant congregation at Augsburg, which he was compelled to forsake when, in January 1547, the city was occupied by the imperial forces in the Schmalkaldic War. Escaping by way of Strassburg he found an asylum in England, where he was made a prebendary of Canterbury, received a pension from Edward VI.'s privy purse, and composed his chief work, *A Trajedy or Dialogue of the unjust usurped Primacy of the Bishop of Rome* (1549). This remarkable performance, originally written in Latin, is extant only in the translation of John Ponet, bishop of Winchester, a splendid specimen of nervous English. The conception is highly dramatic; the form is that of a series of dialogues. Lucifer, enraged at the spread of Christ's kingdom, convokes the fiends in council, and resolves to set up the pope as Antichrist. The state, represented by the emperor Phocas, is persuaded to connive at the pope's assumption of spiritual authority; the other churches are intimidated into acquiescence; Lucifer's projects seem fully accomplished, when Heaven raises up Henry VIII. and his son for their overthrow. The conception bears a remarkable resemblance to that of *Paradise Lost*; and it is almost certain that Milton, whose sympathies with the Italian Reformation were so strong, must have been acquainted with it, and with some of his later works. In the *Labyrinth* (dedicated to Queen Elizabeth of England), a discussion of the freedom of the will, he covertly assailed the Calvinistic doctrine of predestination, and showed that his views were tinged with Socinianism.

The accession of Mary in 1553 drove him from England, and

he became pastor of the Italian congregation at Zürich. In 1563 the long-gathering storm of obloquy burst upon the occasion of the publication of his *Thirty Dialogues*, in one of which his adversaries maintained that he had justified polygamy under colour of a pretended refutation. His dialogues on divorce and the Trinity were also obnoxious. Ochino was banished from Zürich, and, after being refused a shelter by other Protestant cities, directed his steps towards Poland, at that time the most tolerant state in Europe. He had not resided there long when the edict of the 6th of August 1564 banished all foreign dissidents. Flying from the country, he encountered the plague at Pinczoff; three of his four children were carried off; and he himself, worn out by age and misfortune, died in solitude and obscurity at Schlakau in Moravia, about the end of 1564. His reputation among Protestants was at the time so bad that he was charged with the authorship of the treatise *De tribus impostoribus*, as well as with having carried his alleged approval of polygamy into practice. It was reserved for Dr Benrath to justify him, and to represent him as a fervent evangelist and at the same time as a speculative thinker with a passion for free inquiry. The general tendency of his mind ran counter to tradition, and he is remarkable as resuming in his individual history all the phases of Protestant theology from Luther to Socinus.

See *Life* by B. O. Benrath (2nd ed., Brunswick, 1892), translated into English by Helen Zimmera (London, 1876). In addition to the books already named, he wrote Italian expositions of *Romans* (Geneva, 1545) and *Galatians* (Augsburg, 1546).

**OCHRES**, a class of pigments varying in colour from yellow to red, and consisting mainly of hydrated iron oxide. The *Yellow Ochres* are native earths coloured with hydrated ferric oxide, the brownish yellow substance that colours, and is deposited from, highly ferruginous water. These ochres are of two kinds—one having an argillaceous basis, while the other is a calcareous earth, the argillaceous variety being in general the richer and more pure in colour of the two. Both kinds are widely distributed, fine qualities being found in Oxfordshire, the Isle of Wight, near Jena and Nuremberg in Germany, and in France in the departments of Yonne, Cher and Nièvre. The original colour of these ochres can be modified and varied into browns and reds of more or less intensity by calcination. The nature of the associated earth also influences the colour assumed by an ochre under calcination, aluminous ochres developing red and violet tints, while the calcareous varieties take brownish-red and dark-brown hues. The well-known ochre *Terra da Sienna* which in its raw state is a dull-coloured ochre, becomes when burnt a fine warm mahogany brown hue highly valued for artistic purposes. Yellow ochres are also artificially prepared—*Mars Yellow* being either pure hydrated ferric oxide or an intimate mixture of that substance with an argillaceous or calcareous earth, and such compounds by careful calcination can be transformed into *Mars Orange, Violet or Red*, all highly important, stable and reliable pigments.

**OCHRIDA** (also written OKHERIDA and ACHERIDA; Turkish *Ochrid*), a city of Albania, European Turkey, in the vilayet of Monastir; on the north-eastern shore of Lake Ochrida, and at the eastern end of the Roman Via Egnatia. Pop. (1905) about 11,000, including Albanians, Turks, Greeks and Slavs. Ochrida occupies the site of the ancient Lychnidos, which was added to the Macedonian empire by Philip II. (382-336 B.C.), and destroyed by the Bulgarians in A.D. 861. It is the seat of Bulgarian and Greek bishops. From the creation of the Bulgarian patriarchate of Ochrida in 893 to its abolition in 1767 the city was the ecclesiastical headquarters of the Bulgarians in the west of the Balkan Peninsula. Lake Ochrida is 2260 ft. above sea-level, in a mountainous limestone region of Karst formation. It measures 107 sq. m., and has a maximum depth of 938 ft. Its waters are supplied by subterranean streams. Its chief outlet is the river Black Drin, on the north.

See *Gezer, Der Patriarchat von Achrida* (Leipzig, 1902); and "Dr Jovan Cvijić's Researches in Macedonia, &c.," in *The Geographical Journal*, vol. xvi. (London, 1900).

**OCHSENFURT**, a town of Germany, in the kingdom of Bavaria, situated on the left bank of the Main, here crossed by a stone bridge, 13 m. S. from Würzburg by the railway to Munich, and at the junction of a line to Röttingen. Pop. (1905) 3333. It contains an Evangelical and five Roman Catholic churches, among them that of St Michael, a fine Gothic edifice. There is a considerable trade in wine and agricultural produce, other industries being brewing and malting.

**OCHTERLONY, SIR DAVID, Bart.** (1758-1825), British general, was born at Boston, Mass., U.S.A., on the 12th of February 1758, and went to India as a cadet in 1777. He served under Lord Lake in the battles of Koil, Aligarh and Delhi, and was appointed resident at Delhi in 1803. In 1804, having been promoted to the rank of major-general, he defended the city with a very inadequate force against an attack by Holkar. On the outbreak of the Nepal War (1814-15) he was given the command of one of four converging columns, and his services were rewarded with a baronetcy in 1815. Subsequently he was promoted to the command of the main force in its advance on Katmandu, and outmanoeuvring the Gurkhas by a flank march at the Koreau Ghat Pass, brought the war to a successful conclusion and obtained the signature of the treaty of Segauli (1816), which dictated the subsequent relations of the British with Nepal. For this success Ochterlony was created G.C.B., the first time that honour had been conferred on an officer of the Indian army. In the Pindari War (1817-18) he was in command of the Rajputana column, made a separate agreement with Amir Khan, detaching him from the Pindaris, and then, interposing his own force between the two main divisions of the enemy, brought the war to an end without an engagement. He was appointed resident in Rajputana in 1818, with which the residency at Delhi was subsequently combined. When Durjan Sal revolted in 1825 against Balwant Singh, the infant Raja of Bharatpur, Ochterlony acting on his own responsibility supported the raja by proclamation and ordered out a force to support him. Lord Amherst, however, repudiated these proceedings. Ochterlony, who was bitterly chagrined by this rebuff, resigned his office, and retired to Delhi. The feeling that the confidence which his length of service merited had not been given him by the governor-general is said to have accelerated his death, which occurred at Meerut on the 15th of July 1825. The Ochterlony column at Calcutta commemorates his name.

See Major Ross of Bladensburg, *The Marquess of Hastings* ("Rulers of India" series) (1893).

**OCHTMAN, LEONARD** (1854- ), American painter, was born in Zonnemaire, Zeeland, Holland, on the 21st of October 1854. His family removed to Albany, New York, in 1866. In 1882 he began to exhibit landscapes at the National Academy, and he became a National Academician in 1904. His most characteristic pictures, which recall the work of Inness, are scenes on Long Island Sound and on the Mianus river.

**OCKLEY, SIMON** (1678-1720), English orientalist, was born at Exeter in 1678. He was educated at Queen's College, Cambridge, became fellow of Jesus College and vicar of Swavesey, and in 1711 was made professor of Arabic at Cambridge. He had a large family, and the pecuniary embarrassments of his later days form the subject of a chapter in D'Israeli's *Calamities of Authors*. The preface to the second volume of his *History of the Saracens* is dated from Cambridge Castle, where he was imprisoned for debt. Ockley maintained that a knowledge of Oriental literature was essential to the proper study of theology, and in the preface to his first book, the *Introductio ad linguas orientales* (1706), he urges the importance of the study. In 1707 he published a translation of Leon Modena's *History of the Present Jews throughout the World*; and in 1708 *The Improvement of Human Reason, exhibited in the Life of Hai Ebn Yokhdan*. His chief work is *The History of the Saracens* (1708-1718), of which a third volume was published posthumously in 1757. Unfortunately Ockley took as his main authority a MS. in the Bodleian of the pseudo-Wakidi's *Putuh al-Sham*, which is rather historical romance than history. He also translated from the

Arabic the *Second Book of Esdras* and the *Sentences of Ali*. Ockley died at Swavesey on the 9th of August 1720.

**O'CLERY, MICHAEL** (1575-1643), Irish chronicler, grandson of a chief of the sept of O'Clery in Donegal, was born at Kilbarrow on Donegal Bay, and was baptized Tadhg (or "poet"), but took the name of Michael when he became a Franciscan friar. He was a cousin of Lughaidh O'Clery (fl. 1595-1630), who, with his son Cacrigrich O'Clery (d. 1664)—one of Michael's co-workers—is also famous as an Irish historian. He had already gained a reputation as an antiquary and student of Irish history and literature, when he entered the Irish College of St Anthony at Louvain. In 1620, through the initiative of Hugh Boy Macanward (1580-1635), warden of the college, and himself a famous Irish historian and poet, and one of an old family of hereditary bards in Tyrconnell, he began to collect Irish manuscripts and to transcribe everything he could find of historical importance; he was assisted by other Irish scholars, and the results were his *Keim Rioghroidhe* (Royal List) in 1630, *Leabhar Gabhala* (Book of Invasions) in 1631, and his most famous work, called by John Colgan (d. 1650), the Irish biographer, the "Annals of the Four Masters" (1636). Subsequently he produced his *Martyrologium* of Irish saints, based on various ancient manuscripts, an Irish glossary and other works. He lived in poverty, and died at Louvain.

**O'CONNELL, DANIEL** (1775-1847), Irish statesman, known as "the Liberator," was born on the 6th of August 1775 near Cahirciveen, a small town in Kerry. He was sprung from a race the heads of which had been Celtic chiefs, had lost their lands in the wars of Ireland, and had felt the full weight of the harsh penal code which long held the Catholic Irish down. His ancestors in the 18th century had sent recruits to the famous brigade of Irish exiles in the service of France,<sup>1</sup> and those who remained at home either lived as tenants on the possessions of which they had once been lords, or gradually made money by smuggling, a very general calling in that wild region. Thus he inherited from his earliest years, with certain traditions of birth and high station, a strong dislike of British rule in Ireland and of the dominant owners of the soil, a firm attachment to his proscribed faith, and habitual skill in evading the law; and these influences may be traced in his subsequent career. While a boy he was adopted by his uncle, Maurice O'Connell of Derrynane, and sent to a school at Queenstown, one of the first which the state in those days allowed to be opened for Catholic teaching; and a few years afterwards he became a student, as was customary with Irish youths of his class, in the English colleges of St Omer and Douai in France. These years in France had a decided effect in forming his judgment on political questions of high moment. He was an eye-witness on more than one occasion of the folly and excesses of the French Revolution; and these scenes not only increased his love for his church, but strongly impressed him with that dread of anarchy, of popular movements ending in bloodshed, and of communistic and socialistic views which characterized him in after life. To these experiences, too, we may partly ascribe the reverence for law, for the rights of property, and for the monarchical form of government which he appears to have sincerely felt; and, demagogue as he became in a certain sense, they gave his mind a deep Conservative tinge. In 1798 he was called to the bar of Ireland, and rose before long to the very highest eminence among contemporary lawyers and advocates. This position was in the main due to a dexterity in conducting causes, and especially in examining witnesses, in which he had no rival at the Irish bar. He was, however, a thorough lawyer besides, inferior in scientific learning to two or three of his most conspicuous rivals, but well read in every department of law, and especially a master in all that relates to criminal and constitutional jurisprudence. As an advocate, too, he stood in the very highest rank; in mere oratory he was surpassed by Plunket, and in rhetorical gifts by Bushe, the only

<sup>1</sup> See the account of O'Connell's uncle, Count Daniel O'Connell (1745-1833), to whose property he fell heir, in Mrs O'Connell's *Last Colonel of the Irish Brigade* (1892), and O'Callaghan's *Irish Brigade in the Service of France* (1870).

speakers to be named with him in his best days at the Irish bar; but his style, if not of the most perfect kind, and often disfigured by decided faults, was marked by a peculiar subtlety and manly power, and produced great and striking effects. On the whole, in the art of winning over juries he had scarcely an equal in the law courts.

To understand, however, O'Connell's greatness we must look to the field of Irish politics. From early manhood he had turned his mind to the condition of Ireland and the mass of her people. The worst severities of the penal code had been, in a certain measure, relaxed, but the Catholics were still in a state of vassalage, and they were still pariahs compared with the Protestants. The rebellion of 1798 and the union had dashed the hopes of the Catholic leaders, and their prospects of success seemed very remote when, in the first years of the 19th century, the still unknown lawyer took up their cause. Up to this juncture the question had been in the hands of Grattan and other Protestants, and of a small knot of Catholic nobles and prelates; but their efforts had not accomplished much, and they aimed only at a kind of compromise, which, while conceding their principal claims, would have placed their church in subjection to the state. O'Connell inaugurated a different policy, and had soon given the Catholic movement an energy it had not before possessed. Himself a Roman Catholic of birth and genius, unfairly kept back in the race of life, he devoted his heart and soul to the cause, and his character and antecedents made him the champion who ultimately assured its triumph. He formed the bold design of combining the Irish Catholic millions, under the superintendence of the native priesthood, into a vast league against the existing order of things, and of wresting the concession of the Catholic claims from every opposing party in the state by an agitation, continually kept up, and embracing almost the whole of the people, but maintained within constitutional limits, though menacing and shaking the frame of society. He gradually succeeded in carrying out his purpose: the Catholic Association, at first small, but slowly assuming larger proportions, was formed; attempts of the government and of the local authorities to put its branches down were skillfully baffled by legal devices of many kinds; and at last, after a conflict of years, all Catholic Ireland was arrayed to a man in an organization of enormous power, that demanded its rights with no uncertain voice. O'Connell, having long before attained an undisputed and easy ascendancy, stood at the head of this great national movement; but it will be observed that, having been controlled from first to last by himself and the priesthood, it had little in common with the mob rule and violence which he had never ceased to regard with aversion. His election for Clare in 1828 proved the forerunner of the inevitable change, and the Catholic claims were granted the next year, to the intense regret of the Protestant Irish, by a government avowedly hostile to the last, but unable to withstand the overwhelming pressure of a people united to insist on justice. The result, unquestionably, was almost wholly due to the energy and genius of a single man, though the Catholic question would have been settled, in all probability, in the course of time; and it must be added that O'Connell's triumph, which showed what agitation could effect in Ireland, was far from doing his country unmixed good.

O'Connell joined the Whigs on entering parliament, and gave effective aid to the cause of reform. The agitation, however, on the Catholic question had quickened the sense of the wrongs of Ireland, and the Irish Catholics were engaged ere long in a crusade against tithes and the established church, the most offensive symbols of their inferiority in the state. It may be questioned whether O'Connell was not rather led than a leader in this, the movement, at least, passed beyond his control, and the country for many months was terrorized by scenes of appalling crime and bloodshed. Lord Grey, very properly, proposed measures of repression to put this anarchy down, and O'Connell opposed them with extreme vehemence, a seeming departure from his avowed principles, but natural in the case of a popular tribune. This caused a breach between him and the Whigs; but he gradually returned to his allegiance

to them when they practically abolished Irish tithes, cut down the revenues of the established church and endeavoured to secularize the surplus. By this time O'Connell had attained a position of great eminence in the House of Commons: as a debater he stood in the very first rank, though he had entered St Stephen's after fifty; and his oratory, massive and strong in argument, although too often scurrilous and coarse, and marred by a bearing in which cringing flattery and rude bullying were strangely blended, made a powerful, if not a pleasing, impression. O'Connell steadily supported Lord Melbourne's government, gave it valuable aid in its general measures, and repeatedly expressed his cordial approval of its policy in advancing Irish Catholics to places of trust and power in the state, though personally he refused a high judicial office. Though a strict adherent of the creed of Rome, he was a Liberal, nay a Radical, as regards measures for the vindication of human liberty, and he sincerely advocated the rights of conscience, the emancipation of the slave and freedom of trade. But his rooted aversion to the democratic theories imported from France, which were gradually winning their way into England, only grew stronger with advancing age. His conservatism was most apparent in his antipathy to socialistic doctrines and his tenacious regard for the claims of property. He actually opposed the Irish Poor Law, as encouraging a communistic spirit; he declared a movement against rent a crime; and, though he had a strong sympathy with the Irish peasant, and advocated a reform of his precarious tenure, it is difficult to imagine that he could have approved the cardinal principle of the Irish Land Act of 1881, the judicial adjustment of rent by the state.

O'Connell changed his policy as regards Ireland when Peel became minister in 1841. He declared that a Tory régime in his country was incompatible with good government, and he began an agitation for the repeal of the union. One of his motives in taking this course no doubt was a strong personal dislike of Peel, with whom he had often been in collision, and who had singled him out in 1829 for what must be called a marked affront. O'Connell, nevertheless, was sincere and even consistent in his conduct: he had denounced the union in early manhood as an obstacle to the Catholic cause; he had spoken against the measure in parliament; he believed that the claims of Ireland were set aside or slighted in what he deemed an alien assembly; and, though he had ceased for some years to demand repeal, and regarded it as rather a means than an end, he was throughout life an avowed repealer. It should be observed, however, that in his judgment the repeal of the union would not weaken the real bond between Great Britain and Ireland; and he had nothing in common with the revolutionists who, at a later period, openly declared for the separation of the two countries by physical force. The organization which had effected such marvellous results in 1828-1829 was recreated for the new project. Enormous meetings, convened by the priesthood, and directed or controlled by O'Connell, assembled in 1842-1843, and probably nine-tenths of the Irish Catholics were unanimous in the cry for repeal. O'Connell seems to have thought success certain; but he had not perceived the essential difference between his earlier agitation and this. The enlightened opinion of the three kingdoms for the most part approved the Catholic claims, and as certainly it condemned repeal. After some hesitation Peel resolved to put down the repeal movement. A vast intended meeting was proclaimed unlawful, and in October 1843 O'Connell was arrested and held to bail, with ten or twelve of his principal followers. He was convicted (February 1844) after the trials that followed, but they were not good specimens of equal justice, and the sentence of imprisonment for a year and a fine of £2000 was reversed on a writ of error by the House of Lords (September 1844), and he and his colleagues were again free. The spell, however, of O'Connell's power had vanished; his health had suffered much from a short confinement; he was verging upon his seventieth year; and he was alarmed and pained by the growth of a party in the repeal ranks who scoffed at his views, and advocated the revolutionary doctrines which he had always feared and abhorred. Before long famine had fallen on the

land, and under this visitation the repeal movement, already paralysed, wholly collapsed. O'Connell died on the 15th of May 1847, at Genoa, whilst on his way to Rome. His body was brought back to Dublin and buried in Glasnevin cemetery.

O'Connell was a remarkable man in every sense of the word, of splendid physique, and with all the attractions of a popular leader. Catholic Ireland calls him her "Liberator" still; and history will say of him that, with some failings, he had many and great gifts, that he was an orator of a high order, and that, agitator as he was, he possessed the wisdom, the caution and the tact of a real statesman. Nevertheless he not only failed to accomplish the chief aim of his life, but Lecky trenchantly observes that "by a singular fatality the great advocate of repeal did more than any one else to make the Union a necessity. . . . He destroyed the sympathy between the people and their natural leaders; and he threw the former into the hands of men who have subordinated all national to ecclesiastical considerations, or into the hands of reckless, ignorant, and dishonest adventurers." O'Connell married in 1802 his cousin Mary O'Connell, by whom he had three daughters and four sons, Maurice, Morgan, John (1810-1858), known as the "Young Liberator," and Daniel, who all sat in parliament.

His son John published a *Life in 1846 and Recollections and Experiences in 1849*. There are also biographies by W. Fagan (1847), M. F. Cusack (1872), J. O'Rourke and O'Keefe (1875), and J. A. Hamilton (1888). See especially W. E. H. Lecky's essay in the revised edition of his *Leaders of Public Opinion in Ireland* vol. ii. (1903). (W. O. M.)

**O'CONNOR, FEARGUS EDWARD** (1794-1855), Chartist leader, was a son of the Irish Nationalist politician Roger O'Connor (1762-1834), and nephew of Arthur O'Connor (1763-1852), who was the agent in France for Emmet's rebellion; both belonged to the "United Irishmen." He entered parliament as member for the county of Cork in 1832. Though a zealous supporter of repeal, he endeavoured to supplant O'Connell as the leader of the party, an attempt which aroused against him the popular antipathy of the Irish. In 1835 he was unseated on petition, and after standing unsuccessfully for Oldham he took to stumping England in favour of the new Radical doctrines of the day, and the use of physical force for their adoption. In 1837 he established the *Northern Star* newspaper at Leeds, and became a vehement advocate of the Chartist movement. He was imprisoned for seditious libel in 1840, and after his release became prominent for his attack on John Bright, and the anti-corn-law league. In 1847 he was returned for Nottingham, and in 1848 he presided at a Chartist demonstration on Kennington Common, which caused great alarm (see CHARTISM). But the projected march on Westminster fizzled out when the preparations made to receive it became known. The eccentricity which had characterized his opinions from the beginning of his career gradually became more marked until they developed into insanity. He began to conduct himself in a disorderly manner in the House of Commons, and in 1852 he was found to be of unsound mind by a commission of lunacy. He died at London on the 30th of August 1855, and was buried in Kensal Green cemetery.

**OCOMOWOC**, a city of Waukesha county, Wisconsin, U.S.A., about 33 m. W. of Milwaukee. Pop. (1890) 2729; (1900) 2880; (1905) 3013; (1910) 3054. It is served by the Chicago, Milwaukee & St Paul railway and by an electric railway connecting with Milwaukee. Ocomowoc is one of the most popular summer resorts in the Middle West. Along the shore of Lakes Fowler and La Belle are some beautiful country estates, several large hotels and fine club houses, and two sanatoria. At Delafield and at Dousman (8 m. S. of Ocomowoc) there are state fish hatcheries, the former for black bass. Ocomowoc was settled about 1837 and incorporated in 1875; its name is an Indian word, said to mean "home of the beaver."

**O'CONNOR, CHARLES** (1804-1884), American lawyer, was born in the city of New York on the 22nd of January 1804, and was the son of Thomas O'Connor (1770-1835), who in 1801 emigrated from Roscommon county, Ireland, to New York, where he devoted himself chiefly to journalism. The son

studied law, was admitted to the bar in 1824, and soon won high reputation in his profession. He was United States district attorney for New York in 1853-1854. In politics an extreme States'-Rights Democrat, he opposed the coercion of the South, and after the Civil War became senior counsel for Jefferson Davis on his indictment for treason, and was one of his bondsmen; these facts and O'Connor's connexion with the Roman Catholic Church affected unfavourably his political fortunes. In 1872 he was nominated for the presidency by the "Bourbon" Democrats, who refused to support Horace Greeley, and by the "Labour Reformers"; he declined the nomination but received 21,559 votes. He took a prominent part in the prosecution of William M. Tweed and members of the "Tweed Ring," and published *Peccation Triumphant, Being the Record of a Five Years' Campaign against Official Malversation, A.D. 1871-1875* (1875). He removed to Nantucket, Massachusetts, in 1881, and died there on the 12th of May 1884.

**OCONTO**, a city and the county-seat of Oconto county, Wisconsin, U.S.A., about 130 m. N. of Milwaukee, on the W. shore of Green Bay, at the mouth of the Oconto river. Pop. (1890) 5219; (1900) 5646, of whom 1544 were foreign-born; (1905) 5722; (1910) 5629. It is served by the Chicago & North-Western and the Chicago, Milwaukee & St Paul railways. The city lies in a good farming county, and has a considerable lake commerce in lumber and fish. The first settlement was made here in 1846, and Oconto was chartered as a city in 1882.

**OCRICULUM** (mod. *Otricoli*), an ancient town of Umbria, Italy, on the Via Flaminia, near the E. bank of the Tiber, 44 m. N. of Rome and 12 m. S. of Narnia. It included an alliance with Rome in 308 B.C. The modern village lies higher than the ancient town, and excavations on the site of the latter in 1775 and following years led to the discovery of the baths, a theatre, a basilica and other buildings. In the baths were found a number of works of art, now in the Vatican, notably the mosaic pavement of the Sala della Rotonda, and the celebrated head of Zeus and the head of Claudius in the same room. An amphitheatre is still visible, but the other buildings have in the main been covered up again.

**OCTAHEDRON** (Gr. *ὀκτώ*, eight, *ῥῶπα*, base), a solid bounded by eight triangular faces; it has 6 vertices and 12 edges. The regular octahedron has for its faces equilateral triangles; it is the reciprocal of the cube. Octahedra having triangular faces other than equilateral occur as crystal forms. See POLYHEDRON and CRYSTALLOGRAPHY.

**OCTAVE** (from Lat. *octavus*, eighth, *octo*, eight), a period or series of eight members. In ecclesiastical usage the octave is the eighth day after a particular church festival, the feast day itself and the "octave" being counted. The octave thus always falls on the same day of the week as the festival, and any event occurring during the period is said to be "in the octave." In music, an octave is the eighth full tone above or below any given note. It is produced by double or half the number of vibrations corresponding to the given note. In the interval between a note and its octave is contained the full scale, the octave of a note forming the starting-point of another scale of similar intervals to the first. The interval between a note and its octave is also called an octave. The name is also applied to an open metal stop in an organ, and to a flute (more usually known as the piccolo) one octave higher in pitch than the regular flute. It is also a term for a "parade" in fencing. The "law of octaves" was a term applied in 1865 to a relationship among the chemical elements enunciated by J. A. R. Newlands.

In literature an octave is a form of verse consisting of eight iambic lines, and complete in itself. From its use by the poets of Sicily, the recognized type of this form is usually called the Sicilian Octave. It is distinguished from a single stanza of *ottava rima*, in which the rhyme-arrangement is *abababbc*, by having only two rhymes, arranged *abababab*. In German literature the octave has been used not infrequently since 1820, when Ruckert published "Sicilianen," as they are called in German, for the first time. The word octave is also often used to describe

the eight opening lines of a sonnet, in which the rhyme-arrangement is *abbaabba*, or some modification of this, but properly always on two rhymes only.

**OCTAVIA**, the name of two princesses of the Augustan house.

(1) Octavia, daughter of Gaius Octavius and sister of the emperor Augustus, was the wife of Gaius Marcellus, one of the bitterest enemies of Julius Caesar. In 41 B.C. her husband died, and she was married to Marcus Antonius, with the idea of bringing about a reconciliation between him and her brother. Her efforts were at first successful, but in 36 Antony left for the Parthian War and renewed his intrigue with Cleopatra. Though Octavia took out troops and money to him (35), he refused to see her and formally divorced her in 32, but she always protected his children, even those by Fulvia and Cleopatra. Her beauty and virtues are praised by all ancient authorities. By her first husband she was the mother of Marcus Marcellus (*q.v.*), who died in 23 B.C.

(2) OCTAVIA, daughter of the emperor Claudius, was the wife of Nero, by whom she was put to death. A Latin tragedy on her fate is attributed, though wrongly, to Seneca.

**OCTAVO**, a shortened form of Lat. *in octavo*, "in an eighth, i.e. of a sheet of paper, a term applied to a size of paper and to a size of a printed volume. Paper is *in octavo* when a whole single sheet is folded three times to form eight leaves; a book is technically termed of "octavo" size when made up of sheets folded three times (see BIBLIOGRAPHY and PAPER).

**OCTOBER**, the eighth month of the old Roman year, which began in March. In the Julian calendar, while retaining its old name, it became the tenth month, and had thirty-one days assigned to it. The *meditrinalia*, when a libation of new wine was made in honour of *Meditrina*, were celebrated on the 11th, the *faunalia* on the 13th, and the *equivria*, when the *equus October* was sacrificed to Mars in the Campus Martius, on the 15th. Several attempts were made to rename the month in honour of the emperors. Thus it was in succession temporarily known as Germanicus, Antoninus, Tacitus and Hercules, the latter a surname of Commodus. The senate's attempt to christen it Faustinus in honour of Faustina, wife of Antoninus, was equally unsuccessful. The principal ecclesiastical feasts in October are those of St Luke on the 18th and of St Simon and St Jude on the 28th. By the Slavs it is called "yellow month," from the fading of the leaf; to the Anglo-Saxons it was known as *Winterfylleth*, because at this full moon (*fylleth*) winter was supposed to begin.

**OCTODON**, the generic name for a small South American rodent mammal (*Octodon degus*) locally known as the *degu*. It is the type of the family *Octodontidae*, the members of which—collectively termed *octodonts*—are exclusively Central and South American. Several of them, such as *Echinomys* and *Lonchoceros*, are rat-like creatures with spiny or bristly fur (see RODENTIA).

**OCTOPOD** (Gr. *ὀκτώ*, eight and *πῶς*, foot), the name in scientific zoology belonging to a single genus of eight armed Cephalopoda (*q.v.*), one of whose distinguishing characters is that it has two rows of suckers on each arm. This true octopus occurs occasionally on the British coasts, at least the south coast, but is usually rare. It is more common on the southern coasts of Europe, including those of the Mediterranean. The usual species of Octopoda on the British south coast is *Eledone cirrosa*, which has only one row of suckers on each arm, and is a smaller animal. The celebrated account of the octopus given by Victor Hugo in his *Travailleurs de la mer* is not so fictitious as some critics with a knowledge of natural history have maintained. It is true that the great French author has made the mistake of using the name Cephaloptera, which belongs to a large tropical fish similar to a skate, instead of Cephalopoda, and that he applies the term devil-fish, which belongs to Cephaloptera, to the octopus. His description is exaggerated, imaginative and sensational; but it is correct in its most important particulars, and bears evidence that the author was to some extent personally acquainted with the animal and its habits, although he was not a scientific observer. The octopus feeds on crabs, and crabs feed on carrion, and, therefore, there is nothing impossible in Hugo's

account of the skeleton of a drowned man surrounded by the shells of numbers of crabs which the octopus had devoured. Whether an octopus would attack and kill a man is another question, but it certainly might seize him with its arms and suckers while holding to the rocks by other arms, and a man seized in this way when in the water might be in danger of being drowned.

The octopus and many of the Octopoda move about by means of their arms on the sea bottom, and are not free-swimming, though like other Cephalopods they can propel themselves on occasion backwards through the water by means of the funnel. Other Octopoda, however, are pelagic and free-swimming, and such habits are not confined to those forms which are provided with lateral fins. The Argonaut (see NAUTILUS) is one of the Octopoda. The separation of one of the arms of the male for purposes of reproduction is one of the most remarkable peculiarities of the Octopoda. It does not occur, however, in octopus nor in many other members of the group. One arm is always considerably modified in structure and employed in copulation, but it is only in three genera, one of which is Argonauta, that the arm spontaneously separates. The detached arm is found still alive and moving in the mantle cavity of the female, and when first discovered in these circumstances was naturally regarded by the older naturalists as a parasite. Cuvier, on account of the numerous suckers of the detached arm, gave it the name *Hectocotylus* (hundred suckers). When the arm is not detached but only altered in structure it is said to be hectocotylized. In Octopus and Eledone it is the third right arm which is hectocotylized. The extremity of this arm is expanded and assumes the shape of a spoon. Whether detached or not the modified arm possesses a cavity into which the spermatophores are passed and the arm serves to convey them to the mantle cavity of the female.

It has been mentioned above that the true octopus (*Octopus vulgaris*) is usually rare on the English coast. In 1899 and 1900, however, they became so abundant on the south coast as to attract general notice, and to constitute a veritable plague which threatened complete ruin to the shell-fish fisheries. This visitation and its effects were described by W. Garstang in the *Journal of the Marine Biological Association*. The abnormal abundance occurred all along the west coast of France, whence it extended to the Channel, and was probably due to a succession of unusually warm summers and mild winters, beginning with the warm spring and hot summer of 1893. The octopus in the years mentioned entered the lobster pots of the fishermen and devoured or killed the crabs and lobsters captured. The pots when hauled contained usually only living octopus and the mutilated remains of their victims. One fisherman took in a single week 64 specimens of octopus and only 15 living uninjured lobsters. The octopus also almost exterminated the swimming crabs (*Portunus*) in Plymouth Sound, and in the tanks of the Plymouth aquarium attacked and devoured all the specimens of its smaller relative *Eledone cirrosa*.

With regard to the size which the octopus may attain, the dimensions of the body are not usually given in records, but it is stated that the arms in the largest specimens measured 3½ ft., and in numerous cases were 3 ft. in length. This would enable the eight arms to extend over a circle 6 ft. in diameter, but the globular body is not more than about a third of the length of 22 arm in diameter. When not in pursuit of prey the octopus hides itself in a hole between rocks and covers itself with stones and shells. Like its victims it seems to be active chiefly at night and to remain in its nest during the day.

For a technical account of the Octopoda see CEPHALOPODA; also W. Garstang, "The Plague of Octopus on the South Coast, and its Effect on the Crab and Lobster Fisheries," *Journ. Mar. Biol. Assoc.* vol. vi. (1900) p. 260. (J. T. C.)

**OCTOROON**, or OCTAROON (from Lat. *octo*, eight, formed on the example of quadroon), the offspring of a quadroon and a white; a person having one-eighth negro blood. In rare instances such persons are called *tercerons*, as being *third* in descent from a negro ancestor. Occasionally persons are called *octoroons*



when the non-white element is not negro but some other coloured blood.

**OCTOSTYLE** (Gr. *ὀκτώ* eight, and *στυλος*, a column), in architecture, a portico of eight columns in front (see **TEMPLE**).

**OCTROI** (O. Fr. *octroyer*, to grant, authorize; Lat. *auctor*), a local tax collected on various articles brought into a district for consumption. Octroi taxes have a respectable antiquity, being known in Roman times as *vectigalia*. These *vectigalia* were either the *portorium*, a tax on the entry from or departure to the provinces (those cities which were allowed to levy the *portorium* shared the profits with the public treasury); the *ansarium* or *foraticarium*, a duty levied at the entrance to towns; or the *edulia*, sale imports levied in markets. *Vectigalia* were levied on wine and certain articles of food, but it was seldom that the cities were allowed to use the whole of the profits of the taxes. *Vectigalia* were introduced into Gaul by the Romans, and remained after the invasion by the Franks, under the name of *lombivex* and *coutumes*. They were usually levied by the owners of seigniories. But during the 12th and 13th centuries, when the towns succeeded in asserting their independence, they at the same time obtained the recognition of their right to establish local taxation, and to have control of it. The royal power, however, gradually asserted itself, and it became the rule that permission to levy local taxes should be obtained from the king. From the 14th century onwards, we find numerous charters granting (*octroyer*) to French towns the right to tax themselves. The taxes did not remain strictly municipal, for an ordinance of Cardinal Mazarin (in 1647) ordered the proceeds of the octroi to be paid into the public treasury, and at other times the government claimed a certain percentage of the product, but this practice was finally abandoned in 1852. From an early time the octroi was farmed out to associations or private individuals, and so great were the abuses which arose from the system that the octroi was abolished during the Revolution. But such a drastic measure meant the stoppage of all municipal activities, and in 1798 Paris was allowed to re-establish its octroi. Other cities were allowed gradually to follow suit, and in 1809 a law was passed laying down the basis on which octrois might be established. Other laws have been passed from time to time in France dealing with the octroi, especially those of 1816, 1842, 1867, 1871, 1884 and 1897. By the law of 1809 octroi duties were allowed on (1) beverages and liquids; (2) eatables; (3) fuel; (4) forage; (5) building materials. A scale of rates was fixed, graduated according to the population, and farming out was strictly regulated. A law of 1816 enacted that an octroi could only be established at the wish of a municipal council, and that only articles destined for local consumption could be taxed. The law of 1852 abolished the 10% of the gross receipts paid to the treasury. Certain indispensable commodities are allowed to enter free, such as grain, flour, fruit, vegetables and fish.

French octroi duties are collected either by the (1) *régie simple*, i.e. by special officers under the direction of the maire; (2) by the *baill à ferme*, i.e. farming, the contractor paying yearly a certain agreed upon sum calculated on the estimated amount; (3) the *régie intéressé*, a variation of the preceding method, the contractor sharing the profits with the municipality when they reach a given sum; and (4) the *abonnement avec la régie des contributions indirectes*, under which a department of the treasury undertakes to collect the duties. More than half the octrois are collected under (1), and the numbers tend to increase; (2) is steadily decreasing, while (3) has been practically abandoned; (4) tends to increase. The gross receipts in 1901 amounted to £11,132,870. A law of 1897 created new sources of taxation, giving communes the option of (1) new duties on alcohol; (2) a municipal licence duty on retailers of beverages; (3) a special tax on wine in bottle; (4) direct taxes on horses and carriages, clubs, billiard tables and dogs; (5) additional centimes to direct taxes.

From time to time there has been agitation in France for the abolition of octroi duties, but it has never been pushed very earnestly. In 1869 a commission was appointed to consider

the matter, and reported in favour of their retention. In Belgium, on the other hand, they were abolished in 1870, being replaced by an increase in customs and excise duties; and in 1903 those in Egypt were also abolished. Octroi duties exist in Italy, Spain, Portugal and in some of the towns of Austria.

**AUTHORITIES**.—A. Guignard, *De la suppression des octrois* (Paris); Saint Julien and Bienaimé, *Histoire des droits d'octroi à Paris*; M. Tardit and A. Ripert, *Traité des octrois municipaux* (Paris, 1904); L. Hourcade, *Manuel encyclopédique des contributions indirectes et des octrois* (Paris, 1905); much useful matter from some of the foregoing will be found in *Report on the French Octroi System*, by Consul-general Hearn (British Diplomatic and Consular Reports, 1906); the abolition of the Belgian octrois produced a voluminous official report: *Abolition des octrois communaux en Belgique: documents et discussions parlementaires*. (T. A. I.)

**O'CURRY, EUGENE** (1796–1862), Irish scholar, was born at Dunaha, county Clare, in 1796, the son of a farmer who was a man of unusual intelligence. After being employed for some time in the topographical and historical section of the Irish ordnance survey, O'Curry earned his living by translating and copying Irish manuscripts. The catalogue of Irish manuscripts in the British Museum was compiled by him. On the founding of the Roman Catholic University of Ireland (1854) he was appointed professor of Irish history and archaeology. His lectures were published by the university in 1860, and give a better knowledge of Irish medieval literature than can be obtained from any other one source. Three other volumes of lectures were published posthumously, under the title *On the Manners and Customs of the Ancient Irish* (1873). His voluminous transcripts, notably eight huge volumes of ancient Irish law, testify to his unremitting industry. The Celtic Society, of the council of which he was a member, published two of his translations of medieval tales. He died in Dublin in 1862.

**OCYDROME**, a word formed from *Ocydromus*, meaning "swift-runner," and suggested by J. Wagler in 1830 as a generic term for the New Zealand bird called in the then unpublished manuscripts of J. R. Forster *Rallus troglodytes*, and so designated in 1788 by S. G. Gmelin, who knew of it through J. Latham's English description. Wagler's suggestion has since been generally adopted, and the genus *Ocydromus* is accepted by most ornithologists as a valid group of *Rallidae*; but the number of species it contains is admittedly doubtful, owing to the variability in size and plumage which they exhibit, and their correct nomenclature must for the present be considered uncertain. Sir W. Buller in his *Birds of New Zealand* identifies the "Wood-hen," observed in great abundance on the shores of Dusky Bay in 1773 by Cook and his companions on his second voyage, with the *Gallirallus fuscus* described and figured by Du Bus in 1847, and accordingly calls it *O. fuscus*; but it cannot be questioned that the species from this locality—which appears to have a somewhat limited range in the Middle Island, and never to be met with far from the sea-coast, where it lives wholly on crustaceans and other marine animals—is identical with that of the older authors just mentioned. In 1786 Sparrman, who had also been of Cook's company, figured and described as *Rallus australis* a bird which, though said by him to be that of the southern coast of New Zealand, differs so much from the *R. troglodytes* as to compel a belief in its specific distinctness; and indeed his species has generally been identified with the common "Weka" of the Maories of the Middle Island, which can scarcely be the case if his statement is absolutely true, since the latter does not appear to reach so far to the southward, or to affect the seashore. It may therefore be fairly inferred that his subject was obtained from some other locality. The North Island of New Zealand has what is allowed to be a third species, to which the name of *Ocydromus earlii* is attached, and this was formerly very plentiful; but its numbers have rapidly decreased, and there is every chance of its soon being as extinct as is the species which tenanted Norfolk Island on its discovery by Cook in 1774,

! It also occurs in Stewart Island, and singularly enough on the more distant group known as the Snares. The *Gallirallus brachypterus* of Lafresnaye, of which the typical (and unique?) specimen from an unknown locality is in the Caen Museum, has also been referred to this species, but the propriety of the act may be doubted.

and which was doubtless distinct from all the rest, though no specimen of it is known to exist in any museum.<sup>1</sup> Another species, *O. sylvestris*, smaller and lighter in colour than any of the rest, was found in 1869 to linger yet in Lord Howe's Island (*Proc. Zool. Society*, 1869, p. 473, pl. xxxv.). Somewhat differing from *Ocydromus*, but apparently very nearly allied to it, is a little bird peculiar, it is believed, to the Chatham Islands (*Ibis*, 1872, p. 247), and regarded by Captain Hutton as the type of a genus *Cabulus* under the name of *C. modestus*, while other naturalists consider it to be the young of the rare *Rallius tiefenbachi*. So far the distribution of the *Ocydromine* form is wholly in accordance with that of most others characteristic of the New Zealand sub-region; but a curious exception is asserted to have been found in the *Callirallus lafresnayanus* of New Caledonia, which, though presenting some structural differences, has been referred to the genus *Ocydromus*.

The chief interest attaching to the *Ocydromes* is their inability to use in flight the wings with which they are furnished, and hence an extreme probability of the form becoming wholly extinct in a short time. Of this inability there are other instances among the *Rallidae* (see MOOR-HEN); but here we have coupled with it the curious fact that in the skeleton the angle which the scapula makes with the coracoid is greater than a right angle, a peculiarity shared only, so far as is known, among the *Carinatae* by the dodo. The *Ocydromes* are birds of dull plumage, and mostly of retiring habits, though the common species is said to show great boldness towards man, and, from the accounts of Cook and the younger Forster, the birds seen by them displayed little fear. They are extremely destructive to eggs and to any other birds they can master. (A. N.)

**ODAENATHUS**, or **ODENATUS** (Gr. Ὀδαιναθός, Palm, name = "little ear"), the Latinized form of **ODAINATH**, the name of a famous prince of Palmyra, in the second half of the 3rd century A.D., who succeeded in recovering the Roman East from the Persians and restoring it to the Empire. He belonged to the leading family of Palmyra, which bore, in token of Roman citizenship, the *gentilicium* of Septimius; hence his full name was Septimius Odaïnath (Vogüé, *Syria centrale*, Nos. 23, 28 = Cooke, *North-Semitic Inscr.* Nos. 126, 130). It is practically certain that he was the son of Septimius Hāirān the "senator and chief of Tadmor," the son of Septimius Odaïnath "the senator" (*N.S.I.* p. 285). The year when he became chief of Palmyra is not known, but already in an inscription dated A.D. 258 he is styled "the illustrious consul our lord" (*N.S.I.* No. 126). He possessed the characteristic vigour and astuteness of the old Arab stock from which he sprang; and in his wife, the renowned Zenobia (q.v.), he found an able supporter of his policy. The defeat and captivity of the emperor Valerian (A.D. 260) left the eastern provinces largely at the mercy of the Persians; the prospect of Persian supremacy was not one which Palmyra or its prince had any reason to desire. At first, it seems, Odaïnath attempted to propitiate the Parthian monarch Shāpur I. (Sapor I.); but when his gifts were contemptuously rejected (Petr. Patricius, § 10) he decided to throw in his lot with the cause of Rome. The neutrality which had made Palmyra's fortune was abandoned for an active military policy which, while it added to Odaïnath's fame, in a short time brought his native city to its ruin. He fell upon the victorious Persians returning home after the sack of Antioch, and before they could cross the Euphrates inflicted upon them a considerable defeat. Then, when two usurping emperors were proclaimed in the East (A.D. 261), Odaïnath took the side of Gallienus the son and successor of Valerian, attacked and put to death the usurper Quietus at Emesa (Höms), and was rewarded for his loyalty by the grant of an exceptional position (A.D. 262). He may have

assumed the title of king before; but he now became "totius Orientis imperator," not indeed joint-ruler, nor Augustus, but "independent lieutenant of the emperor for the East" (Mommson, *Provinces*, ii, p. 103).<sup>2</sup> In a series of rapid and successful campaigns, during which he left Palmyra under the charge of Septimius Word his deputy (*N.S.I.* Nos. 127-129), he crossed the Euphrates and relieved Edessa, recovered Nisibis and Carrae, and even took the offensive against the power of Persia, and twice invested Ctesiphon itself, the capital; probably also he brought back Armenia into the Empire. These brilliant successes restored the Roman rule in the East; and Gallienus did not disdain to hold a triumph with the captives and trophies which Odaïnath had won (A.D. 264). While observing all due formalities towards his overlord, there can be little doubt that Odaïnath aimed at independent empire; but during his lifetime no breach with Rome occurred. He was about to start for Cappadocia against the Goths when he was assassinated, together with Herodes his eldest son, by his nephew Maconius; there is no reason to suppose that this deed of violence was instigated from Rome. After his death (A.D. 266-267) Zenobia succeeded to his position, and practically governed Palmyra on behalf of her young son Wahab-allath or Athenodorus (see PALMYRA). (G. A. C.)\*

**ODALISQUE**, a slave-woman who is a member of an oriental harem, especially one in the harem or seraglio of the sultan of Turkey. The word is the French adaptation of the Turkish *öddaliq*, formed from *öddah*, chamber or room in a harem.

**ODD** (in middle English *odde*, from old Norwegian *oddi*, an angle of a triangle; the old Norwegian *oddamann* is used of the third man who gives a casting vote in a dispute), that which remains over after an equal division, the unit in excess of an even number; thus in numeration the word is used of a number either above or below a round number, an indefinite cardinal number, as "eighty and odd," or "eighty odd." As applied to individuals, the sense of "one left after a division" leads to that of "solitary," and thus of "uncommon" or "strange." In the plural, "odds" was originally used to denote inequalities especially in the phrase "to make odds even." The sense of a difference in benefit leads to such colloquialisms as "makes no odds," while that of variance appears in the expression "to be at odds." In betting "the odds" is the advantage given by one person to another in proportion to the supposed chances of success.

**ODDE**, or **ODDA**, a village of Norway, in South Bergenhus amt (county), on the Sör Fjord, a head-branch of the great Hardanger Fjord. It is 48 m. directly S.E. of Bergen, but 123 by water (to Eide), road (to Vossevangen), and rail thenceforward, or about the same distance by water alone. It is one of the principal tourist-centres in southern Norway, being at the end of the road from Breifond (27 m.) near which the routes join from Stavanger by Sand, Lake Suldal, and the Bratlandsdal, and from the south-eastern coast towns by the Telemark. This road, descending from the Horrebrækk, passes through the gorge of Seljestadjuvet, passes the Espelsandfos and Lotefos falls, and skirts the Sandven lake. Odde is also a centre for several favourite excursions, as to the Buarbrae, one of the glaciers descending from the great Folgefond snowfield, situated in a precipitous valley (*Jordal*) to the west of Sandven lake; to the Skjaeggdalsfos, a magnificent fall (525 ft.); or across the Folgefond to Suldal, a station on the Mauranger branch of the Hardanger fjord. Touring steamers and frequent local steamers from Bergen call at Odde, and there are several large hotels.

\* The late Roman chronicler Trebellius Pollio goes further and asserts "Odenatus rex Palmyrenorum optinuit totius Orientis imperium. . . . Gallienus Odenatum participat imperio Augustum vocavit." *Hist. Aug.* xxiii. 10 and 12. This is not borne out by the evidence. The highest rank claimed for him by his own people is recorded in an inscription dated 271 (*N.S.I.* No. 130) set up by the two generals of the Palmyrene army; Odaïnath is styled "king of kings and restorer of the whole city"; but this does not mean that he ever held the title of Augustus, and the inscription was set up after his death and during the revolt of Palmyra.

† The younger Forster remarked that the birds of Norfolk Island, though believed by the other naturalists of Cook's ship to be generally the same as those of New Zealand, were distinguished by their brighter colouring (see also NESTOR). There can be no doubt that all the land-birds were specifically distinct. It is possible that Sparrman's *R. australis*, which cannot very confidently be referred to any known species of *Ocydromus*, may have been from Norfolk Island.

**ODDFELLOWS, ORDER OF**, a secret benevolent and social society, having mystic signs of recognition, initiatory rites and ceremonies, and various grades of dignity and honour. Great antiquity has been claimed for the order of Oddfellows—the most popular tradition ascribing it to the Jewish legion under Titus, who, it is asserted, received from the emperor its first charter written on a golden tablet. Oddfellows themselves, however, now generally admit that the institution cannot be traced back beyond the first half of the 18th century, and explain the name as adopted at a time when the severance into sects and classes was so wide that persons aiming at social union and mutual help were a marked exception to the general rule. Mention is made by Defoe of the society of Oddfellows, but the oldest lodge of which the name has been handed down is the Loyal Aristarcus, No. 9, which met in 1745 “at the Oakley Arms, Borough of Southwark; Globe Tavern, Hatton Garden; or the Boar’s Head in Smithfield, as the noble master may direct.” The earliest lodges were supported by each member and visitor paying a penny to the secretary on entering the lodge, and special sums were voted to any brother in need. If out of work he was supplied with a card and funds to reach the next lodge, and he went from lodge to lodge until he found employment. The lodges gradually adopted a definite common ritual and became confederated under the name of the Patriotic Order. Towards the end of

the century many of the lodges were broken up by State prosecutions on the suspicion that their purposes were “seditious,” but the society continued to exist as the Union Order of Oddfellows until 1809. In 1813, at a convention in Manchester, was formed the Independent Order of Oddfellows, Manchester Unity, which now overshadows all the minor societies in England. Oddfellowship was introduced into the United States from the Manchester Unity in 1819, and the grand lodge of Maryland and the United States was constituted on the 22nd of February 1821. It now rivals in membership and influence the Manchester Unity, from which it severed its connexion in 1842. In 1843 it issued a dispensation for opening the Prince of Wales Lodge No. 1 at Montreal, Canada. The American society, including Canada and the United States, has its headquarters at Baltimore. Organizations, connected either with the United States or England, have been founded in France, Germany, Switzerland, Gibraltar and Malta, Australia, New Zealand, the Fiji Islands, the Hawaiian Islands, South Africa, South America, the West Indies and Barbados, and elsewhere.

The rules of the different societies, various song-books, and a number of minor books on Oddfellowship have been published, but the most complete and trustworthy account of the institution is that in *The Complete Manual of Oddfellowship, its History, Principles, Ceremonies and Symbolism*, privately printed (1879). See also **FRIENDLY SOCIETIES**.